APPENDIX J. PHASE I ENVIRONMENTAL SITE ASSESSMENT

This page is intentionally left blank.

Environmental Assessment

Phase I Environmental Site Assessment

SOUTH CENTRAL LIGHT RAIL EXTENSION

January 2016

This page is intentionally left blank.

CONTENTS

EXECUTIVE SUMMARY 1
FINDINGS 1
CONCLUSIONS 2
RECOMMENDATIONS 4

1.0 PURPOSE 6
1.1 CATEGORIES OF RECOGNIZED ENVIRONMENTAL CONDITIONS 6
1.2 REPORT USERS 7
1.3 SCOPE OF SERVICES, SIGNIFICANT ASSUMPTIONS AND LIMITATIONS 7

2.0 SITE DESCRIPTION 10
2.1 LOCATION AND LEGAL DESCRIPTION 10
2.2 SITE VICINITY CHARACTERISTICS 10
2.3 DESCRIPTION OF STRUCTURES, ROADS AND OTHER SITE IMPROVEMENTS 10
2.4 AREA GEOLOGY AND HYDROGEOLOGY 12

3.0 RECORDS REVIEW 13
3.1 ENVIRONMENTAL RECORDS REVIEW 13
3.2 ADDITIONAL REGULATORY INFORMATION 20
3.3 HISTORICAL USE INFORMATION 23
3.4 ENVIRONMENTAL LIENS, ACTIVITY USE LIMITATIONS AND ADDITIONAL INFORMATION 25
3.5 SUMMARY OF PREVIOUS ENVIRONMENTAL INVESTIGATIONS 25
3.6 INTERVIEWS 25
3.7 SITE RECONNAISSANCE 25
3.8 UTILITIES AND PCBS 26

4.0 DATA GAP ANALYSIS 27

5.0 FINDINGS, OPINIONS AND CONCLUSIONS 28
5.1 FINDINGS 28
5.2 OPINIONS 28
5.3 CONCLUSIONS 32

6.0 RECOMMENDATIONS 33

7.0 QUALIFICATIONS OF ENVIRONMENTAL PROFESSIONALS 34
7.1 SIGNATURES AND QUALIFICATIONS 34

8.0 REFERENCES 35

TABLES

TABLE ES-1: REC AND HREC SITES 2
TABLE 1: SUMMARY OF ENVIRONMENTAL DATABASE SEARCH 13
TABLE 2: REC AND HREC SITES 29

FIGURE

FIGURE 1: PROJECT LOCATION 11

APPENDICES

APPENDIX A. EXHIBITS 1 THROUGH 4, MAPS OF POTENTIALLY IMPACTED SITES
APPENDIX B. SITE RECONNAISSANCE PHOTOGRAPHS
APPENDIX C. EDR INFORMATION

ACRONYMS

AAI	All Appropriate Inquiry
ADEQ	Arizona Department of Environmental Quality
amsl	above mean sea level
ASTM	American Society for Testing and Materials
CERCLA	Comprehensive Environmental Response, Compensation and Liability Act
CERCLIS	Comprehensive Environmental Response, Compensation and Liability Information System
CESQG	Conditionally Exempt Small-quantity Generator
CFR	Code of Federal Regulations
CORRACTS	Corrective Action Report
EPA	United States Environmental Protection Agency
ERNS	Emergency Response Notification System
ESA	Environmental Site Assessment
FIFRA	Federal Insecticide, Fungicide and Rodenticide Act
FINDS	Facility Index System
HDR	HDR Engineering, Inc.
LQG	Large-quantity Generator
LUST	Leaking Underground Storage Tank
MINES	Mines Master Index File
NFRAP	No Further Remedial Action Planned
NPL	National Priority List
PCB	Polychlorinated Biphenyl
PSI	Preliminary Site Investigation
RCRA	Resource Conservation and Recovery Act
REC	Recognized Environmental Condition
SQG	Small-quantity Generator
TPSS	Traction Power Substation
USC	United States Code
USGS	United States Geological Survey
UST	Underground Storage Tank

Note: An additional acronym list is in Appendix C.

This page is intentionally left blank.

EXECUTIVE SUMMARY

A Phase I Environmental Site Assessment (ESA) was conducted for the South Central Light Rail Extension project, an approximately 5-mile corridor located along Central Avenue from Downtown Phoenix to Baseline Road in Phoenix, Arizona. The Phase I ESA scope of work included several investigative elements: ordering and reviewing an environmental database search report (provided by subcontractor EDR), conducting a field reconnaissance by qualified environmental professionals (as defined by the American Society for Testing and Materials [ASTM] E 1527-13 standard) and reviewing historical data sources as available and applicable. The project area encompasses all elements of light rail including: light rail trackwork, overhead catenary poles and wires, station platforms, traction power substations, signal houses, roundabouts and park-and-ride. To account for all project elements, the project area and a ¼-mile surrounding buffer zone were evaluated for the presence of potential hazardous waste sites for the purposes of this Phase I ESA. Appendix A includes figures showing the location of identified potential hazardous waste sites and their corresponding risk ranking.

The project area consists of various generations of residential, industrial, commercial and public land development, including numerous auto repair facilities, current and former service stations, shopping centers, manufacturing facilities and other commercial and industrial sites. Land use in the northern section of the project area is consistent with an urban (Downtown) area, the middle section is consistent with an industrial/mixed use area and the southern portion is consistent with a residential area.

This Phase I ESA identifies recognized environmental conditions (RECs) that may adversely affect the project area, and was conducted in accordance with the scope and limitations of the ASTM Practice E 1527-13. This report includes a summary of the site reconnaissance conducted on July 27 and July 28, 2015, a review of environmental databases and a review of historical data sources. Any exceptions to or deletions from these ASTM practices are described later in this report.

FINDINGS

- The EDR database search was completed on July 22, 2015. The EDR report identified 1,555 environmental listings for the project area. The 1,555 listings correspond to 49 sites of concern within the project area. The list of the databases reviewed is located in Section 3.1, Environmental Records Review.
- Numerous historic auto stations and dry cleaners are not listed in Table 2, but could potentially be of concern to the project area. Caution should be taken during construction near any historic auto station and dry cleaner. Clusters of historic auto stations and dry cleaners are present throughout the project area, along with scattered individual sites. Two such clusters are Central Avenue and Jefferson Street, where numerous dry cleaners are listed, and Central Avenue and West Road, where several auto stations and dry cleaners are listed. Every major intersection in the project area historically had at least one auto service station present at some point in time. Sites of concern were not identified in the Downtown area near the northern end of the project area. The lack of sites of concern is attributable to the listings being mostly dry cleaners that were likely drop-off and pick-up locations (and no chemical cleaning was performed on site).

- The Motorola 52nd Street Superfund Site (chlorinated solvent-impacted groundwater plume) extends beneath the project area. The impacted groundwater is located at a depth that would not impact construction within the project area.
- Vapor intrusion into buildings or utility corridors is a cause of concern for the project area, given the historic presence of service stations, dry cleaners and industrial facilities.

CONCLUSIONS

Sites identified as RECs or historical RECs (HRECs) are listed in Table ES-1.

TABLE ES-1: REC AND HREC SITES

HDR Map Code[a]	Site	Address	Regulatory and Proprietary Database Listings Related to Hazardous Materials Issues[b]	Data Source[c]	Impact On Site L/M/H/I[d]	PSI Recom-mended[e]	Poten-tially Impacted Structure[f]
A	Maricopa County – West Jackson Facility	101 W Jackson St	AZ SPILLS, AZ LUST, AZ UST, AZ RGA LUST	R, D, H	H	Yes	1st Avenue
B	Arizona Plating and Anodizing	618 S Central Ave	EDR US HIST CLEANERS, AZ SPILLS, AZ SHWS, CERC-NFRAP, RCRA-LQG, ICIS, ERNS, FTTS, HIST FTTS	R, D, H	H	Yes	SP, Central Avenue
C	Mission Uniform Service	621 S 1st Ave	AZ DRYCLEANERS, AZ UST	R, D, H	H	Yes	SP, Central Avenue
D	Miranda's Custom Cars	706 S Central Ave	EDR HIST AUTO STAT, AZ LUST, AZ UST	R, D	H	Yes	SP, TPSS, Central Avenue, 1st Avenue
E	OD Cleaners	824 S Central Ave	AZ DRYCLEANERS	D	H	Yes	TPSS, Central Avenue, 1st Avenue
F	Circle K #2701843	1027 S Central Ave	EDR HIST AUTO STAT, AZ LUST, AZ UST	R, D	H	Yes	SP, Central Avenue
P	Salvation Army	1625 S Central Ave	AZ LUST, AZ UST	R, D, H	H	Yes	SP, TPSS, Central Avenue

TABLE ES-1: REC AND HREC SITES

HDR Map Code[a]	Site	Address	Regulatory and Proprietary Database Listings Related to Hazardous Materials Issues[b]	Data Source[c]	Impact On Site L/M/H/I[d]	PSI Recom-mended[e]	Poten-tially Impacted Structure[f]
R	*Cardlock Fuel*	*1802 S Central Ave*	*AZ LUST, AZ UST*	*R, D, H*	*M*	*No*	*—*
S	**Quick Turn Circuits**	**1829 S Central Ave**	**CERCLIS, RCRA NonGen/NLR, AZ SHWS**	**R, D**	**H**	**Yes**	**—**
W	**City of Phoenix – Police South Resource Bureau**	**3443 S Central Ave**	**EDR Hist Auto Stat, AZ Dry Wells, AZ LUST, AZ UST, RCRA-CESQG, AZ Manifest, AZ AZURITE**	**R, D, H**	**H**	**Yes**	**Central Avenue**
Z	**Al's Service Station**	**3701 S Central Ave**	**EDR Hist Auto Stat**	**R, D, H**	**H**	**Yes**	**TPSS, Central Avenue**
AA	**Gateway Manufac-turing**	**12 E Raymond St**	**AZ EMAP, FINDS**	**R, D**	**I**	**Yes**	**TPSS, Central Avenue**
AC	**Ed Pastor Transit Center**	**16 W Broad-way Rd**	**AZ LUST, AZ UST, EDR US Hist Cleaners, AZ Dry Wells**	**R, D, H**	**H**	**Yes**	**SP, Central Avenue**
AD	**Schneider's Garage**	**15 E Broad-way Rd**	**EDR US Hist Auto Stat**	**R, D, H**	**H**	**Yes**	**SP, Central Avenue**
AH	**Winsor Cleaners**	**5035 S Central Ave**	**EDR US Hist Cleaners, AZ Drycleaners**	**R, D**	**H**	**Yes**	**SP, TPSS, Central Avenue**
AJ	**Circle K #1247**	**5202 S Central Ave**	**EDR US Hist Auto Stat, AZ LUST, AZ UST**	**R, D, H**	**H**	**Yes**	**SP, Central Avenue**
AL	**Firestone #2631**	**5449 S Central Ave**	**RCRA NonGen/NLR, AZ LUST, AZ UST**	**R, D**	**H**	**Yes**	**TPSS, Central Avenue**
AM	**Mobil (currently a Shell)**	**5448 S Central Ave**	**AZ UST, EDR US Hist Auto Stat**	**R, D, H**	**H**	**Yes**	**—**
AN	**James Bond Trucking**	**12 E Hidalgo Ave**	**RCRA NonGen/NLR, AZ LUST, AZ UST, AZ AZURITE**	**R, D, H**	**H**	**Yes**	**—**

TABLE ES-1: REC AND HREC SITES

HDR Map Code[a]	Site	Address	Regulatory and Proprietary Database Listings Related to Hazardous Materials Issues[b]	Data Source[c]	Impact On Site L/M/H/I[d]	PSI Recom-mended[e]	Poten-tially Impacted Structure[f]
AS	**Jackson Hewitt Tax Services**	**6076 S Central Ave**	**AZ SPILLS, EDR US Hist Auto Stat, AZ LUST, AZ UST**	**R, D, H**	**H**	**Yes**	**—**
AT	**Corral Cleaners**	**6245 S Central Ave**	**AZ Drycleaners, RCRA-SQG, AZ Manifest, EDR US Hist Cleaners**	**R, D**	**H**	**Yes**	**—**
AU	*Savco #5*	*15 E Baseline Rd*	*AZ LUST, AZ UST, AZ AZURITE*	*D*	*L*	*No*	—
AV	**Arco #5736**	**7602 S Central Ave**	**AZ UST, RCRA NonGen/NLR**	**R, D**	**H**	**Yes**	**SP, Central Avenue**
AW	**Circle K #2708517**	**7601 S Central Ave**	**EDR US Hist Auto Stat, AZ LUST, AZ UST, AZ AZURITE**	**R, D**	**H**	**Yes**	**SP, Central Avenue**

Notes: Sites listed in bold are considered by ASTM to be Recognized Environmental Conditions (RECs).
Sites listed in italics are considered by ASTM to be Historical RECs.
[a] Corresponds to location of site as indicated in Appendix A.
[b] Refer to Table 1 in report text or EDR report in Appendix C for listing of databases and acronyms.
[c] Indicates primary information sources for listing: R = reconnaissance, D = database, H = historical source (city directories, historical aerial photographs, etc.)
[d] Risk potential impacts on site: low/moderate/high/indeterminate
[e] PSI = Preliminary Site Investigation – PSI will determine whether residual contamination is present in actionable concentrations
[f] SP = station platform, TPSS = traction power substation – see Appendix A for locations

RECOMMENDATIONS

Recommendations in this report were developed through the investigative procedures described in the Scope of Services, Significant Assumptions and Limitations section of this report (Section 1.3). These findings should be reviewed within the context of the limitations provided in that section.

Based upon the identification of RECs and HRECs for the project area, HDR makes the following recommendations:

Recommendation 1

It is recommended that further investigation (in the form of a Preliminary Site Investigation) take place at the 22 identified REC sites. The recommendation for additional investigation at these sites is based on the location of known or suspected

contamination and/or other details associated with the site's regulatory listing. A drilling and sampling program should be implemented to verify or refute the existence of actionable concentrations of released hazardous materials. A specific and targeted analytical program should be implemented to determine the concentration of residual impacts, if present.

Recommendation 2

It is recommended that Environmental Construction Monitoring be conducted along the entire length of the project area based on the potential for contamination in the soil resulting from the operations of facilities surrounding the project area. Additionally, all construction contractors should be instructed to immediately stop all subsurface activities in the event that potentially hazardous materials are encountered, an odor is identified or significantly stained soil is visible. Contractors should be instructed to follow all applicable regulations regarding discovery and response for hazardous materials encountered during the construction process.

1.0 PURPOSE

The purpose of this Phase I Environmental Site Assessment (ESA) is to document the evaluation of the project area for indications of recognized environmental conditions (RECs).

1.1 CATEGORIES OF RECOGNIZED ENVIRONMENTAL CONDITIONS

American Society for Testing and Materials (ASTM) Practice E 1527-13 defines the following categories of RECs:

REC. The presence or likely presence of any hazardous substances or petroleum products in, on, or at a property (1) due to release to the environment, (2) under conditions indicative of a release to the environment or (3) under conditions that pose a material threat of a future release to the environment. De minimis conditions are not RECs (see definition below).

ASTM E 1527-13 defines “release” as a release of any hazardous substance or petroleum product shall have the same meaning as the definition of “release” in the Comprehensive Environmental Response, Compensation, and Liability Act (CERCLA), 42 United States Code (USC) § 9601(22).

Historical REC (HREC). A past release of any hazardous substances or petroleum products that has occurred in connection with the property and has been addressed to the satisfaction of the applicable regulatory authority or meeting unrestricted use criteria established by a regulatory authority, without subjecting the property to any required controls (for example, property use restrictions, activity and use limitations, institutional controls or engineering controls).

Controlled REC (CREC). A REC resulting from a past release of hazardous substances or petroleum products that has been addressed to the satisfaction of the applicable regulatory authority (for example, as evidenced by the issuance of a no further action letter or equivalent, or meeting risk-based criteria established by the regulatory authority), with hazardous substances or petroleum products allowed to remain in place subject to the implementation of required controls (for example, property use restrictions, activity and use limitations, institutional controls or engineering controls).

Additional conditions that are not included under the definitions of a REC, but are defined by ASTM Practice E 1527-13, include:

De minimis. A condition that generally does not present a threat to human health or the environment and that generally would not be the subject of an enforcement action if brought to the attention of appropriate governmental agencies. Conditions determined to be de minimis conditions are not RECs nor controlled RECs.

Business Environmental Risk. A risk that can have a material environmental or environmentally driven impact on the business associated with the current or planned use of a parcel of commercial real estate, not necessarily limited to those environmental issues required to be investigated in this practice.

Consideration of business environmental risk issues may involve addressing one or more non-scope considerations.

1.2 REPORT USERS

HDR Engineering, Inc. (HDR), received authorization from Valley Metro to conduct a Phase I ESA of the project area. The project area is defined as the proposed South Central Light Rail Extension project alignment extending from Central Avenue and Jefferson Street south down Central Avenue to Baseline Road in Phoenix, Arizona. The project area also includes a portion of 1st Avenue from Jefferson Street south to where it intersects with Central Avenue near Hadley Street.

1.3 SCOPE OF SERVICES, SIGNIFICANT ASSUMPTIONS AND LIMITATIONS

The services provided for this project consisted of the following:

- Provide a description of the project area, including current land uses (Sections 2.1 and 2.2).
- Provide a general description of the topography, soils, geology and groundwater flow (Section 2.4).
- Review reasonably ascertainable and reviewable regulatory information published by federal, state, local, tribal, health and/or environmental agencies pertaining to the project area (Section 3.1).
- Review historical data sources for the project area, including aerial photographs, topographic maps, fire insurance maps, city directories and other readily available development data (Section 3.3).
- Conduct an area reconnaissance and an environmental review—including a visual review of adjoining properties—with a focus on indications of hazardous substances, petroleum products, polychlorinated biphenyls (PCBs), wells, storage tanks, solid waste disposal pits and sumps and utilities (Section 3.8).
- Determine data gaps in the information obtained and comment on their significance in identifying RECs for the project area (Section 4.0).
- Prepare a written report of methods, findings, opinions and conclusions (Section 5.0).

The goal of this scope of services is to assist the user in identifying conditions in the project area that may indicate risks regarding hazardous materials storage, disposal or other impacts. The resulting report may qualify the user for relief from liabilities as one of three “defenses” identified in the 2002 Brownfields Amendments to CERCLA Section 9607 (All Appropriate Inquiry [AAI] subsections). These three defenses include:

1. The “innocent landowner” defense to potential liabilities under 42 USC § 9601
2. The “contiguous project area owner” defense pursuant to 42 USC § 9607q
3. The “bona fide prospective purchaser” defense pursuant to 42 USC § 9607r

Federal regulations at 42 USC § 9601(35)(A) and (B), § 9607(b)(3), § 9607(q) and § 9607(r), promulgated by the United States Environmental Protection Agency (EPA), require that liability release be based (in part) on completion of AAI prior to purchase of a property. Those inquiries are documented by Phase I reports, or ESAs. EPA has

agreed that the recently developed ASTM guidance (ASTM Practice E 1527-13: 3.2.6) specifies and interprets AAI requirements.

A user is defined by ASTM Practice E 1527-13 as the party seeking to use Practice E 1527-13 to complete an ESA of the project area and may include a potential purchaser of land in the project area, a potential tenant of the project area, an owner of land in the project area, a lender or a project area manager. Investigative areas not included in the standard ASTM ESA scope include: asbestos, lead-based paint, lead in drinking water, radon or urea formaldehyde, wetland issues, regulatory compliance, cultural and historic resources, industrial hygiene, health and safety, ecological resources, endangered species and high voltage power lines.

Indoor air quality from sources such as mold and asbestos is not included in the ASTM standard except to the extent that indoor air impacts are related to a Superfund release and/or caused by releases of hazardous substances into subsurface soil or groundwater (vapor intrusion).

The potential for vapor encroachment or intrusion into structures in the project area is considered and identified from on-site or off-site sources, based on the experience of the environmental professional.

The scope of services for ESA projects also does not include the completion of soil borings, the installation of groundwater monitoring wells or the collection of soil or groundwater samples. State and national policies and standards relevant to vapor intrusion are in flux and subject to change.

HDR has made certain assumptions in preparing the scope of this assessment:

- Data gathered from public information sources (that is, libraries or public regulatory agencies) are accurate and reliable.
- Site operations reflect site conditions relative to potential releases, and no intentional concealment of environmental conditions or releases has occurred.
- Interview information is directly reported as gathered by the assessor and is limited by the accuracy of the interviewee's recollection and experience.
- Published geologic information and site observations made by the environmental professional are used to estimate likely contaminant migration pathways in the subsurface. These estimates by the environmental professional are limited in accuracy and are generally cross referenced with existing information about similar sites and environmental releases in the area.
- Regulatory information is limited to sites identified after the late 1980s because reliable records were not kept by regulatory agencies prior to that time frame.

The findings and conclusions presented in this report are based on the procedures described in ASTM Practice E 1527-13, informal discussions with various agencies, a review of the available literature cited in this report, conditions noted at the time of this Phase I ESA and HDR's interpretation of the information obtained as part of this Phase I ESA. The findings and conclusions are limited to the specific project and properties described in this report and by the accuracy and completeness of the information provided by others.

An ESA cannot entirely eliminate uncertainty regarding the potential for RECs. Conducting this assessment is intended to reduce, but not eliminate, uncertainty regarding the potential for RECs in connection with a project area within reasonable limits of time and cost. In conducting its services, HDR used a degree of care and skill ordinarily exercised under similar circumstances by reputable members of its profession practicing in the same locality. This Phase I ESA conforms to the level of documentation required in ASTM Practice E 1527-13. However, HDR may omit discussion of certain records, that is, sources deemed, in HDR's professional opinion, to be inapplicable, or of limited value, to the specific needs of this client. In accordance with ASTM, however, if the lack of available documentation results in a data gap, this data gap is identified herein and its significance is discussed.

ASTM E 1527-13: 4.6 states that a conforming "Phase I" report is valid for a period of 180 days, and may be updated during the 180 days to 1-year timeframe. The report is valid for use in any of the Comprehensive Environmental Response, Compensation, and Liability Act (CERCLA) defenses ONLY if it is updated within this time frame. If more than 1 year passes from the final report date, the Phase I effort would need to be repeated to remain in compliance with ASTM and the AAI protection.

2.0 SITE DESCRIPTION

2.1 LOCATION AND LEGAL DESCRIPTION

The project area is described as the South Central Light Rail Extension alignment (Build Alternative) along Central Avenue from Downtown Phoenix south to Baseline Road in South Phoenix. The light rail alignment is approximately 5 miles in length. The surrounding area consists of a mix of residential, industrial, commercial and public land uses. The project area is located along Central Avenue from Jefferson Street to Baseline Road with another leg along 1st Avenue from Jefferson Street and joining back to Central Avenue at Hadley Street (Figure 1).

2.2 SITE VICINITY CHARACTERISTICS

The United States Geological Survey (USGS) 7.5-minute quadrangle map for Phoenix, Arizona, indicates that the project area is located at an elevation of approximately 1,080 feet above mean sea level (amsl) on the northern end at Jefferson Street and 1,170 feet amsl at the southern end at Baseline Road. The topography in the project area is flat, with a very gentle grade toward the Salt River.

2.3 DESCRIPTION OF STRUCTURES, ROADS AND OTHER SITE IMPROVEMENTS

The project area consists of various generations of residential, industrial, commercial and public land development, including numerous auto repair facilities, current and former service stations, shopping centers, manufacturing facilities and other commercial and industrial sites. Land use in the northern section is consistent with an urban (Downtown) area, the middle section is consistent with an industrial/commercial area and the southern portion is consistent with a residential area. Many of the buildings along the project alignment date to the 1960s, along with several redeveloped areas. Existing development along Central Avenue consists of both occupied and vacant properties. Central Avenue is a paved multilane roadway that is divided by a center median from Interstate 17 south to Baseline Road. The project area includes a portion of 1st Avenue from Jefferson Street connecting to the south at Central Avenue and Hadley Street. This stretch from Jefferson Street to Hadley Street carries one-way traffic on both Central Avenue (northbound) and 1st Avenue (southbound).

The project area also includes discontinuous properties located along McKinley Street north of the main corridor, and changes to the Operations and Maintenance Center, located several miles east of the main corridor. These areas are discussed in separate technical memoranda.

FIGURE 1: PROJECT LOCATION

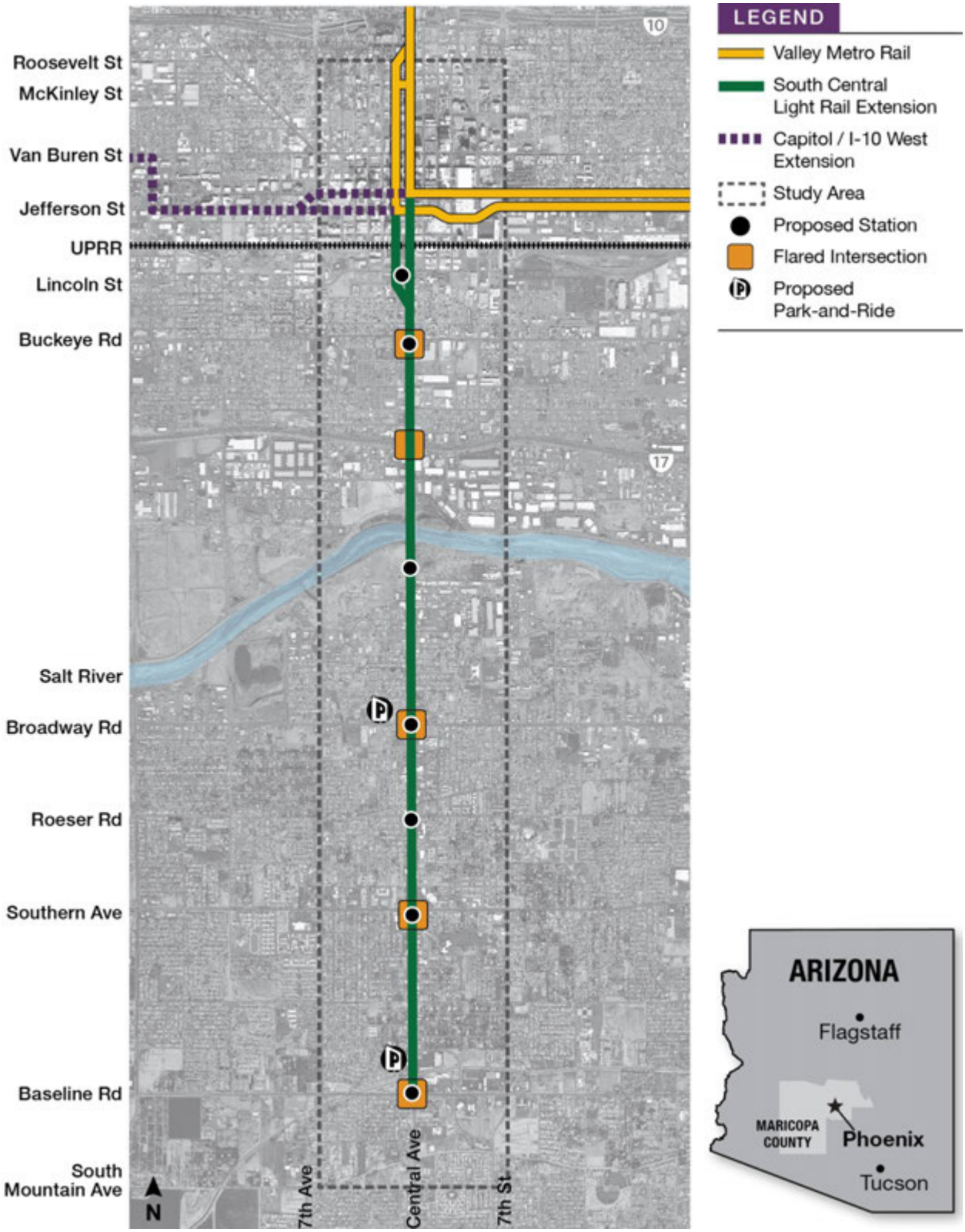

2.4 AREA GEOLOGY AND HYDROGEOLOGY

The project area is located within the Salt River Valley, a typical basin within the Basin and Range Physiographic Province of central and southern Arizona. The area is characterized by broad valleys between northwest-to-southeast-trending mountains. The area includes late and middle Pleistocene surficial deposits, with alluvium in the broad basins generally underlain by thick sequences of coarse gravel, sand and silt. Alluvial basin fill potentially has been subject to agricultural, industrial and residential modification.

The project area crosses the Salt River, suggesting that groundwater flow would be to the west and gradually toward the Salt River.

3.0 RECORDS REVIEW

3.1 ENVIRONMENTAL RECORDS REVIEW

EDR was contracted by HDR to complete a database search of federal, state, local and tribal environmental records, and EDR proprietary databases as defined by ASTM E 1527-13 for the project area. A computerized environmental information database search was performed for the project area by EDR on July 22, 2015. The results of the database search are summarized in Table 1 and the following paragraphs. A complete copy of the EDR environmental database report is in Appendix C.

TABLE 1: SUMMARY OF ENVIRONMENTAL DATABASE SEARCH

Database	Description	Sites Listed in EDR	Sites of Concern to the Project
Federal Records			
NPL	The National Priorities List (NPL) is EPA's database of uncontrolled or abandoned hazardous waste facilities that have been listed for priority remedial actions under the Superfund program.	1	0
CERCLIS	The Comprehensive Environmental Response, Compensation, and Liability Information System (CERCLIS) database is a compilation of facilities that EPA has investigated or is currently investigating for a release or threatened release of hazardous substances pursuant to the Comprehensive Environmental Response, Compensation and Liability Act (CERCLA) of 1980.	2	1
CERC-NFRAP	No Further Remedial Action Planned (NFRAP) refers to facilities that have been removed and archived from its inventory of CERCLA sites. EPA has determined no further steps will be taken to list this site on the NPL.	5	1
CORRACTS	The EPA maintains a database of Resource Conservation and Recovery Act (RCRA) facilities associated with treatment, storage, and disposal (TSD) of hazardous materials that are undergoing "corrective action." A "corrective action" order is issued when there has been a release of hazardous waste or constituents into the environment from a RCRA facility.	1	0
RCRA-TSDF	The Resource Conservation and Recovery Act (RCRA) Information (INFO) database, maintained by EPA, lists facilities that generate hazardous waste as part of their normal business practices. Generators are listed as large, small or conditionally exempt. Facilities that generate, transport, store, treat and/or dispose (TSDF) of hazardous wastes are included within RCRA. Large-quantity generators (LQGs) produce at least 1,000 kilograms (kg)/month of non-acutely hazardous waste or 1 kg/month of acutely hazardous waste. Small-quantity generators (SQGs) produce 100 to 1,000 kg/month of non-acutely hazardous waste. Conditionally exempt small-quantity generators (CESQGs) are those that generate less than 100 kg/month of nonacutely hazardous waste.	1	0
RCRA-LQG		5	1
RCRA-SQG		7	1
RCRA-CESQG		15	3

TABLE 1: SUMMARY OF ENVIRONMENTAL DATABASE SEARCH

Database	Description	Sites Listed in EDR	Sites of Concern to the Project
RCRA NonGen/NLR	The database includes selective information on sites that generate, transport, store, treat and/or dispose of hazardous waste as defined by RCRA. Non-generators do not presently generate hazardous waste.	57	8
US ENG CONTROLS	United States (US) Engineering (ENG) Controls – A listing of sites with engineering controls in place. Engineering controls include various forms of caps, building foundations, liners and treatment methods to create pathway elimination for regulated substances to enter environmental media or affect human health.	1	0
ERNS	Emergency Response Notification System (ERNS) records and stores information on reported releases of oil and hazardous substances.	10	3
US CDL	A listing of clandestine drug lab locations.	1	0
US BROWNFIELDS	Brownfields are real property, the expansion, redevelopment or reuse of which may be complicated by the presence or potential presence of a hazardous substance, pollutant or contaminant. The Assessment, Cleanup and Redevelopment Exchange System (ACRES) stores information reported by EPA Brownfields grant recipients on Brownfield properties assessed or cleaned up with grant funding.	1	1
ROD	Record of Decision (ROD) documents mandate a permanent remedy at an NPL (Superfund) site containing technical and health information to aid the cleanup.	1	0
US MINES	Contains all mine identification numbers issued for mines active or opened since 1971. The data also includes violation information.	2	1
TRIS	The Toxic Chemical Release Inventory System (TRIS) identifies facilities that release chemicals to the air, water and land in reportable quantities under SARA Title III, Section 313.	2	0
TSCA	The Toxic Substances Control Act (TSCA) identifies manufacturers and importers of chemical substances included on the TSCA Chemical Substance Inventory list. It includes data on the production volume of these substances by plant site.	2	0
FTTS	FIFRA (Federal Insecticide, Fungicide and Rodenticide Act) and TSCA (Toxic Substances Control Act) Tracking System (FFTS) track administrative cases and pesticide enforcement actions and compliance activities related to FIFRA, TSCA and EPCRA (Emergency Planning and Community Right-to-Know Act) over the previous 5 years.	5	1
HIST FTTS	Historical (HIST) FTTS includes records that may not be included in newer FTTS database updates. This database is no longer updated.	5	2

TABLE 1: SUMMARY OF ENVIRONMENTAL DATABASE SEARCH

Database	Description	Sites Listed in EDR	Sites of Concern to the Project
SSTS	Section Seven Tracking System (SSTS) contains company, establishment registration data and annual pesticide production reports for all registered pesticide-producing establishments.	3	2
ICIS	The Integrated Compliance Information System (ICIS) supports the information needs of the national enforcement and compliance program as well as the unique needs of the National Pollutant Discharge Elimination System (NPDES) program.	8	1
MLTS	The Material Licensing Tracking System (MLTS) is maintained by the Nuclear Regulatory Commission and contains a list of approximately 8,100 sites that possess or use radioactive materials and are subject to NRC licensing requirements.	3	0
FINDS	Facility Index System/Facility Registry System (FINDS) contains both facility information and "pointers" to other sources that contain further detail.	235	0
RMP	The Risk Management Program (RMP) Rules was built upon existing industry codes and standards and requires companies of all sizes that use certain flammable and toxic substances to develop an RMP.	2	1
US AIRS	Aerometric Information Retrieval System Facility Subsystem (US AIRS). Contains compliance data on air pollution point sources regulated by EPA and/or state and local air regulatory agencies.	6	0
PRP	A listing of verified Potentially Responsible Parties.	1	0
EPA WATCH LIST	EPA maintains a "Watch List" to facilitate dialogue between EPA, state and local environmental agencies on enforcement matters relating to facilities with alleged violations identified as either significant or high priority.	1	0
PCB TRANSFORMER	A listing of Polychlorinated Biphenyls (PCBs) transformer registrations.	8	0
US HIST CDL	A historic listing of clandestine drug lab locations.	1	0
State and Local Records			
AZ SPL	A listing of sites and potential sites within the jurisdiction of the Superfund Program Section. It consists of the following elements: Water Quality Assurance Revolving Fund (WQARF) Registry Sites, Potential WQARF Registry sites, NPL sites and Department of Defense sites requiring oversight.	3	0
AZ WQARF	WQARF sites may have an actual impact upon the waters of the State, caused by hazardous substances.	2	0

TABLE 1: SUMMARY OF ENVIRONMENTAL DATABASE SEARCH

Database	Description	Sites Listed in EDR	Sites of Concern to the Project
AZ SHWS	Arizona (AZ) State Hazardous Waste List (SHWS) – The Arizona Department of Environmental Quality's (ADEQ's) Superfund Programs List (SPL) is the state version of the federal CERCLIS list. Sites on the SPL list come from three sources: the WQARF list and potential sites WQARF list, the NPL and U.S. Department of Defense sites that require Superfund oversight.	13	7
AZ LUST	Leaking Underground Storage Tanks (LUST) Site List – ADEQ provides a computer-generated database of the LUSTs within the specified area based on LUST incident reports and cleanup actions underway.	50	19
AZ UST	Underground Storage Tank (UST) Database – ADEQ's list of registered USTs within the specified area. This database may also include registered Aboveground Storage Tanks (ASTs).	96	32
AZ AST	The AST database contains registered ASTs. The data come from ADEQ's UST-DMS (Data Management System) Facility and Tank Data Listing by City database.	5	0
AZ MANIFEST	AZ MANIFEST is a document that lists and tracks hazardous waste from the generator through transporters to a Treatment, Storage and Disposal (TSD) facility.	23	3
NY MANIFEST	A listing of hazardous waste from the generator through transporters to a TSD facility.	1	0
AZ SPILLS	ADEQ lists chemical spills and incidents referred to the Emergency Response Unit.	41	10
AZ AUL	Activity and use limitation list, including DEUR (Declaration of Environmental Use Restriction) and VEMUR (Voluntary Environmental Mitigation Use Restriction) sites.	2	0
AZ VCP	Voluntary Remediation Program sites, as maintained by ADEQ.	3	0
AZ DRYCLEANERS	Listings in the Dry Cleaners database are sites that have been identified by ADEQ as dry cleaning facilities. Listings within the Historical Dry Cleaners database are those that have been identified by EDR to have previously conducted dry cleaning services.	134	41
AZ BROWNFIELDS	A Brownfield site is an industrial or commercial project corridor that is abandoned, inactive, or underutilized, on which expansion or redevelopment is complicated because of the actual or perceived environmental contamination.	1	1
AZ CDL	A listing of drug lab seizures in Arizona.	1	0
CA HAZNET	A listing from the copies of hazardous waste manifests received each year by the Department of Toxic Substances Control (DTSC) in California.	6	4

TABLE 1: SUMMARY OF ENVIRONMENTAL DATABASE SEARCH

Database	Description	Sites Listed in EDR	Sites of Concern to the Project
AZ Dry Wells	Drywell is a bored, drilled or driven shaft or hole whose depth is greater than its width and is designed and constructed specifically for the disposal of stormwater. The source is ADEQ.	44	0
AZ WWFAC	Statewide list of Waste Water Treatment Facilities (WWFAC).	3	1
AZ AZURITE	ADEQ maintains a repository listing sites remediated under programs administered by the department.	9	4
AZ NPL	A listing with detailed site information for NPL sites from ADEQ.	1	0
AZ EMAP	A listing of all places of interest to the Department of Environmental Quality, including air, waste and water sites.	236	0
EDR Proprietary Records			
EDR MGP	The EDR Proprietary Manufactured Gas Plant Database includes records of coal gas plants (manufactured gas plants) compiled by EDR's researchers. Manufactured gas sites were used in the United States from the 1800s to 1950s to produce a gas that could be distributed and used as fuel. These plants used whale oil, rosin, coal or a mixture of coal, oil and water that also produced a significant amount of waste. Many of the byproducts of the gas production, such as coal tar (oily waste containing volatile and non-volatile chemicals), sludge, oils and other compounds are potentially hazardous to human health and the environment. The byproduct from this process was frequently disposed of directly at the plant site and can remain or spread slowly, serving as a continuous source of soil and groundwater contamination.	1	0
EDR US Hist Auto Stat	EDR has searched national collections of business directories and has collected listings of potential gas station/service station sites that were available to EDR researchers. EDR's review was limited to those categories of sources that might include gas station/ filling station/service station establishments.	250	128
EDR US Hist Cleaners	EDR has searched selected national collections of business directories and has collected listings of potential dry cleaner sites that were available to EDR researchers. EDR's review was limited to those categories of sources that might, in EDR's opinion, include dry cleaners, cleaners, laundry, Laundromat, cleaning/laundry, wash and dry, etc.	112	35
AZ RGA LUST	The EDR Recovered Government Archive (RGA) LUST database provides a list of LUST incidents derived from historical databases and includes many records that no longer appear in current government lists. Compiled from records formerly available from ADEQ.	121	50

TABLE 1: SUMMARY OF ENVIRONMENTAL DATABASE SEARCH

Database	Description	Sites Listed in EDR	Sites of Concern to the Project
AZ RGA HWS	The EDR Recovered Government Archive State Hazardous Waste database provides a list of SHWS incidents derived from historical databases and includes many records that no longer appear in current government lists. Compiled from records formerly available from ADEQ.	5	1
	Total[a]	**1,555**	**363**

[a] Total listings do not correspond to total sites since some individual sites are listed in multiple databases.

The EDR report identified 1,555 listings within available databases for the project area. Of the 1,555 listings, 363 were relevant to the project area. Many of the sites listed are in more than one database; therefore, the number of database listings does not match the total site count. The location of the sites adjacent to Central Avenue, especially near TPSSs and station platforms, were factors. Many of the sites in the EDR report were eliminated as sites of concern based on their distance from Central Avenue. Based on the location of a listed site, current status of the listing and/or nature of the database, 49 sites of concern were identified. Figures depicting each identified site of concern are in Appendix A. All identified sites are referenced with corresponding map codes in the text of this report.

Most of the listings at each site correspond to an underground storage tank (UST) or leaking underground storage tank (LUST) case(s). It has been the experience of HDR personnel that hydrocarbon contamination often exists in the soils surrounding USTs not otherwise classified as a LUST. Similarly, HDR personnel have often found residual and sometimes significant contamination in the soils surrounding a closed LUST case. The following 24 sites are considered to be of heightened concern for the project area:

- Maricopa County – West Jackson Facility, at 101 West Jackson Street, is adjacent to the 1st Avenue leg of the project area. Four USTs were located on the property. The site is listed within the AZ Spills, AZ LUST, AZ UST, AZ EMAP and FINDS databases.
- Arizona Plating and Anodizing, at 618 South Central Avenue, is adjacent to a potential station platform. The site was known for working with toxic heavy metals. The site is listed within the AZ Spills, AZ SHWS, CERC-NFRAP, RCRA-LQG, ICIS, ERNS, FTTS, HIST FTTS, EDR US Hist Cleaners, ICIS and FINDS databases.
- Mission Uniform Service, at 621 South 1st Avenue, is adjacent to a potential station platform. The site contained a UST removed in 1986 that was approximately 30 years old at the time. The site is listed in the AZ UST, AZ Drycleaners, AZ EMAP and FINDS databases.
- Miranda's Custom Cars, at 706 South Central Avenue, is between 1st Avenue and Central Avenue and at the proposed location of a TPSS. This site dates to 1925, as

noted in the EDR report. The site is listed in the AZ LUST, AZ UST, EDR Hist Auto Stat, AZ EMAP and FINDS databases.

- OD Cleaners, at 824 South Central Avenue, is between 1st Avenue and Central Avenue and at the proposed location of a TPSS. The site is listed in the AZ Drycleaners database.
- Circle K #2701843, at 1027 South Central Avenue, is adjacent to a potential station platform. The USTs for the site are on the west side of the property adjacent to Central Avenue. The site is listed in the AZ LUST, AZ UST, EDR Hist Auto Stat, AZ EMAP and FINDS databases.
- Salvation Army, at 1625 South Central Avenue, is near the proposed location of a TPSS. The site had a 10,000-gallon diesel UST on site with fuel dispenser that was listed as a LUST case. The site is listed in the AZ LUST, AZ UST and AZ EMAP databases.
- Cardlock Fuel, at 1802 South Central Avenue, had three tanks removed from the property in 1998, with remediation efforts following. The site is listed in the AZ LUST, AZ UST, AZ EMAP and FINDS databases.
- Quick Turn Circuits, at 1829 South Central Avenue, is listed in the CERCLIS, RCRA NonGen/NLR, AZ SHWS, AZ EMAP and FINDS databases.
- City of Phoenix – Police South Resource Bureau, at 3443 South Central Avenue, had USTs located near the roadway with a LUST case (case closed in 1989). The site is listed in the EDR US Hist Auto Stat, AZ Dry Wells, AZ LUST, AZ UST, RCRA-CESQG, AZ Manifest, AZ AZURITE, AZ EMAP and FINDS databases.
- Al's Service Station, at 3701 South Central Avenue, is located near a proposed TPSS location. The former service station dates back to 1950, and currently houses Ed's Custom Welding. The site is listed in the EDR US Hist Auto Stat database.
- Gateway Manufacturing, at 12 East Raymond Street, is near the proposed location of a TPSS. Little information is available for the site; therefore, it is listed as an indeterminate risk site. The site is listed in the AZ EMAP and FINDS databases.
- Ed Pastor Transit Center, at 16 West Broadway Road, is adjacent to a potential station platform. The site is listed in the AZ LUST, AZ UST, AZ Dry Wells, EDU US Hist Cleaners, AZ EMAP and FINDS databases.
- Schneider's Garage, at 15 East Broadway Road, is adjacent to a potential station platform. The auto repair shop has been in operation since the 1960s. The site is listed in the EDR US Hist Auto Stat database.
- Winsor Cleaners, at 5035 South Central Avenue, is adjacent to a potential station platform and TPSS. The site is listed in the EDR US Hist Cleaners and AZ Drycleaners databases.
- Circle K #1247, at 5202 South Central Avenue, is adjacent to a potential station platform. The current service station has fuel dispensers near Central Avenue. The site is listed in the AZ LUST, AZ UST, EDR US Hist Auto Stat, AZ EMAP and FINDS databases.

- Mobil #109 (currently Shell), at 5448 South Central Avenue, is listed in the AZ UST, EDR US Hist Auto Stat, AZ EMAP and FINDS databases.
- Firestone #2631, at 5449 South Central Avenue, is adjacent to a proposed TPSS location and is listed in the RCRA NonGen/NLR, AZ LUST, AZ UST, AZ EMAP and FINDS databases.
- James Bond Trucking, at 12 East Hidalgo Avenue, is listed in the RCRA NonGen/NLR, AZ LUST, AZ UST, AZ AZURITE, AZ EMAP and FINDS databases.
- Jackson Hewitt Tax Services (former Sam's Gas Station) is at 6076 South Central Avenue. The former canopy and USTs are adjacent to Central Avenue. The site is listed in the AZ Spills, AZ LUST, AZ UST, EDR US Hist Auto Stat, AZ EMAP and FINDS databases.
- Corral Cleaners, at 6245 South Central Avenue, is listed in the RCRA-SQG, AZ Drycleaners, EDR US Hist Cleaners, AZ Manifest, AZ EMAP and FINDS databases.
- Savco #5, at 15 East Baseline Road, is adjacent to a potential station platform. The property had four USTs for fueling purposes. The site is listed in the AZ LUST, AZ UST, AZ AZURITE and AZ EMAP databases.
- Circle K #2708517, at 7601 South Central Avenue, is adjacent to a potential station platform. The current service station is listed in the AZ LUST, AZ UST, EDR US Hist Auto Stat, AZ AZURITE, AZ EMAP and FINDS databases.
- Arco #5736, at 7602 South Central Avenue, is adjacent to a potential station platform. The site is listed in the AZ UST, RCRA NonGen/NLR, AZ EMAP and FINDS databases.

The EDR Historic Auto Stations and Cleaners databases provided numerous sites along the project area. All the listings were not included in the sites detailed above, since the historic listing is the only listing. Most of the locations are sites of current businesses. Clusters of these historic sites are present in locations along the project area, along with individual sites throughout. Two such clusters are Central Avenue and Jefferson Street, where numerous dry cleaners are listed, and Central Avenue and West Road, where several auto stations and dry cleaners are listed. Every major intersection historically had an auto service station present at some point in time.

A map of the listed sites can be found in the EDR report, included as Appendix C.

3.2 ADDITIONAL REGULATORY INFORMATION

3.2.1 Online Sources

HDR conducted a review of the Arizona Department of Environmental Quality (ADEQ) online database for LUST cases and hazardous material incidents for the project area. No additional records (beyond those listed by EDR) were found in the ADEQ regulatory database source search.

3.2.2 Agency File Reviews

HDR conducted a review of agency files at ADEQ for the following sites of concern:

- Maricopa County – West Jackson Facility – 101 W. Jackson St.
- Arizona Plating and Anodizing – 618 S. Central Ave.
- Mission Uniform Service – 621 S. 1st Ave.
- Coca Cola Facility – 1301 S. Central Ave.
- Salvation Army – 1524 S. Central Ave.
- Salvation Army – 1625 S. Central Ave.
- Cardlock Fuel – 1802 S. Central Ave.
- United Metro Materials – 2800 S. Central Ave.
- City of Phoenix Police South Resource Bureau – 3443 S. Central Ave.
- Ed Pastor Transit Center – 16 W. Broadway Rd.
- South Phoenix Neighborhood Projects – 4616 S. Central Ave.
- Shell – 5448 S. Central Ave.
- James Bond Trucking – 12 E. Hidalgo Ave.
- Sam's Gas Station – 6076 S. Central Ave.

3.2.2.1 File Review Results

The Maricopa County West Jackson Facility, currently the location of Sun-Ray Chemical Co., is a closed LUST/UST site. The West Jackson Facility contained four USTs. Two 10,000-gallon USTs were removed in 1990 (one was diesel and one was unleaded gasoline), and the remaining two waste oil USTs (300 and 550 gallons) were removed in 1999. The property maintained Maricopa County equipment and provided a location to refuel vehicles and equipment. The tanks were installed in the 1960s. Upon removal of the fueling tanks, indications of leaks were noted. Soil excavation was conducted on the property (along 1st Avenue) to remove contaminated soil. Two LUST cases were opened for the site. The first was opened on July 22, 1986, and closed on October 21, 1998, based on soil and groundwater contamination concentrations meeting Tier 1 standards. The other was opened on January 27, 1987, and closed on March 2, 1987, based on soil contamination concentrations meeting Tier 1 risk-based corrective action standards.

Arizona Plating and Anodizing, currently an undeveloped property, is listed in several environmental databases, including AZ SHWS, AZ SPILLS, RCRA-LQG and others (see Section 3.1 for further database information). Files indicated that the facility was present in the 1960s to the early 2000s. A fire in February 1996 caused the release of over 380,000 pounds of wastewater and sent over 90,000 pounds of incinerated materials to the landfill. The facility processed materials with heavy metals including arsenic, lead, chromium and cadmium. The undeveloped property is located at a potential station platform.

Mission Uniform Service, currently an undeveloped property, is a closed UST and dry cleaning site. An 8,000-gallon gasoline UST was removed in 1986, with an estimated age of 30 years. The undeveloped property is located at a potential station platform.

Coca Cola Facility, currently Ferguson Waterworks, is a closed LUST/UST site. The LUST case was opened on November 22, 1996, and closed on November 8, 2005, based on soil contamination concentrations meeting Tier 1 risk-based corrective action standards. The UST was removed on November 21, 1996. A report by Kleinfelder in October 1996 (prior to tank removal) did not indicate an issue with the UST, and the leak was identified during tank removal.

Salvation Army Auto Resale Center (1524 South Central Avenue) is a closed LUST/UST site. Two LUST cases were opened on November 15, 1989, and closed on November 12, 1996, based on soil contamination concentrations meeting Tier 1 risk-based corrective action standards. Two USTs were removed on November 15, 1989. The LUST cases were for one of the two removed USTs and a fuel dispenser. The release was discovered in October 1989, prior to UST removal. The EDR Historic Auto Station database indicated that an auto repair shop was present at the address in 1935.

Salvation Army (1625 South Central Avenue) is a closed LUST/UST site. This site is currently the location of the Salvation Army Adult Rehabilitation Center. A 10,000-gallon diesel tank was installed in 1982 and removed on May 24, 1995. The LUST case (opened on May 25, 1995) was for a leaking fuel dispenser. The case was closed on October 11, 2000, based on soil contamination concentrations meeting Tier 1 risk-based corrective action standards.

Cardlock Fuel, currently an undeveloped property, is a closed LUST/UST site. The property had an auto repair shop dating back to the 1960s. One 12,000-gallon diesel and two 10,000-gallon gasoline USTs were installed between 1982 and 1983 and were removed in 1995. Vapor extraction was used as a remediation method from May 2006 to October 2007. Four LUST cases were opened on the following dates: March 1, 1991; March 6, 1991; January 11, 1994 and August 5, 1993. The cases were closed on December 4, 2006, based on soil and groundwater contamination concentrations meeting Tier 1 risk-based corrective action standards.

United Metro Materials is a closed LUST/UST site. United Metro Materials is also included in the AZ Brownfields, US Mines and RCRA NonGen/NLR databases. This site dates to the 1960s. In November 1998, 16 tanks were removed from the property. The tanks were located just west of Central Avenue. Five LUST cases have been opened and closed on the following dates, based on soil contamination concentrations meeting Tier 1 risk-based corrective action standards: opened on July 1, 1988, and closed on November 25, 1988; opened on March 23, 1994, and closed on August 29, 2002; opened on July 18, 1994, and closed on September 20, 2002 and two cases opened on May 13, 1991, and closed on August 29, 2002.

City of Phoenix Police South Resource Bureau is a closed LUST site. Two 12,000-gallon gasoline and four 550-gallon waste oil USTs are currently on site and were installed in 1990. The LUST case refers to tanks removed in June 1989. The LUST case was opened on June 6, 1989, and closed on November 18, 1994, based on soil contamination concentrations meeting Tier 1 risk-based corrective action standards.

Ed Pastor Transit Center is a closed LUST/UST site. Two USTs, one diesel and one gasoline, were removed in November 2001, which led to a LUST case being opened on November 29, 2001. The LUST case was closed on December 5, 2011, based on

contaminant concentrations in the soil meeting Tier 3 risk-based corrective action standards.

South Phoenix Neighborhood Projects, currently Shellie's Early Start Learning Center, is a US Brownfields site. The property had hydrocarbon contamination in the soil, and entered the Voluntary Remediation Program. In 2000, remedial efforts were conducted to remove contaminated soil from the site.

A former Mobil gas station (currently a Shell service station) is listed as a closed UST site. Four USTs were installed in August of 1988, after the closure and demolition of the original Mobil station. The current Shell USTs are located on the west side of the property (away from Central Avenue), but the fuel dispensers are located near Central Avenue. The Shell service station is not listed in the EDR data, in any database.

James Bond Trucking is currently an undeveloped property, and is a closed LUST/UST site. The site had two USTs: 3,000 gallon and 10,000 gallon. Both tanks were removed in May 1989 with hydrocarbons present in the soil beneath both tanks. Vapor extraction was used as part of the remediation efforts. ADEQ provided a LUST closure letter in March 1998, after contamination concentrations were found to be at or below Tier 3 (commercial) remediation standards.

Sam's Gas Station is currently a Jackson Hewitt Tax Services office. The facility is a closed LUST/UST site. Four USTs were removed in August 1993, and the three LUST cases were opened on August 19, 1993. Two cases were closed on December 12, 2006, and one was closed on January 20, 2009, based on contaminant concentrations in the soil meeting Tier 1 risk-based corrective action standards.

3.3 HISTORICAL USE INFORMATION

The objective of reviewing historical use information is to develop a history of previous land uses in the vicinity of the project area and to assess these uses for potential hazardous materials impacts that may affect the project area. HDR reviewed those historical sources that were reasonably ascertainable and likely to provide useful information, as defined by the ASTM standard.

3.3.1 Fire Insurance Maps

Sanborn® Fire Insurance Maps were not ordered as part of the EDR report. Individual site Phase I efforts may include Sanborn® Fire Insurance Maps at a later date.

3.3.2 City Directories

HDR reviewed available city directories for the project area and surrounding area at the Burton Barr Central Phoenix Public Library. Directories were reviewed for the years between 1965 and 2010, in 5- to 10-year intervals. The city directories confirmed that development in the project area remained consistent throughout the past several decades (that is, residential, industrial, commercial and public land uses). No additional sites were discovered through the city directory review. Numerous service station sites and auto repair shops were listed in the city directory for 1965, showing similar results as the EDR proprietary Historical Auto Stations database, which lists numerous sites not included in UST or LUST databases. Many of these sites have an indeterminate risk

based on a lack of regulatory listings and additional information, but clearly used USTs on site. Appendix A includes sites of concerns along with the locations of potential platform stations and TPSS sites.

3.3.3 Tax Maps

Tax maps were not reviewed as part of the ESA.

3.3.4 Historical Aerial Photographs

Historical aerial photographs are valuable for the environmental assessor to review features of the project area and surrounding properties over a long period of time. HDR reviewed historical aerial photographs for the following years: 1961, 1970, 1986, 1993 and 2010.

1961: The southern portion of the project area consisted of agricultural land and residential developments. The aerial photograph showed historic/former service stations along Central Avenue, with many pump dispensers located very near the roadway. Each major intersection had at least one service station present. Industrial development is present in the northern portion of the corridor. Arizona Plating and Anodizing was present, which is consistent with the city directory listing from 1965.

1970: Interstate 17 had been built, crossing over Central Avenue, causing some buildings to be removed. Overall, the project area remained relatively unchanged since 1961.

1986: 1st Avenue had been realigned to allow Central Avenue and 1st Avenue to be a one-way street pair. More commercial and industrial development had occurred in the northern portion of the project area. Central Avenue had been widened to allow more vehicle traffic. The intersection of Baseline Road and Central Avenue had additional development, with a shopping center present on the northeastern corner. Small plots of agricultural land were present in the southern portion of the project area.

1993: The agricultural land in the southern portion of the project area had been developed into residential properties. A shopping center located on the northeastern corner of Roeser Road and Central Avenue had been removed, leaving a vacant lot. Some of the previous commercial developments on the southeastern corner of Broadway Road and Central Avenue had been removed, leaving vacant properties. New construction was present on a previously vacant lot on the northeastern corner of Elwood Street and Central Avenue. A large warehouse building had been built on the southeastern corner of Interstate 17 and Central Avenue. Mission Uniform Service, at the northeastern corner of Grant Street and 1st Avenue, had been torn down, leaving a vacant lot.

2010: Arizona Plating and Anodizing had been torn down, leaving a vacant lot. The light rail was present at the northernmost end of the project area. Ed Pastor Transit Center was present at the northwestern corner of Broadway Road and Central Avenue. Public park land had been developed along the Salt River at Central Avenue. The remaining residential, commercial and industrial developments remained relatively unchanged.

3.3.5 Historical Topographic Maps

Historical topographic maps provide an overview of the area relative to potential previous land uses. HDR reviewed historical topographic maps of the project corridor and adjoining properties from Phoenix, Arizona. The years reviewed were 1960, 1975 and 1983. These maps served to verify the information gathered in the historic aerial photograph review.

3.4 ENVIRONMENTAL LIENS, ACTIVITY USE LIMITATIONS AND ADDITIONAL INFORMATION

No information regarding the chain-of-title ownership history or environmental liens recorded against the project area was provided by the user. Environmental lien searches were not conducted as part of the scope of work for this project.

3.5 SUMMARY OF PREVIOUS ENVIRONMENTAL INVESTIGATIONS

No prior environmental investigation reports for the project area were reviewed for this ESA, other than those listed in the ADEQ file review section.

3.6 INTERVIEWS

At the client's request, no interviews were conducted for this ESA.

3.7 SITE RECONNAISSANCE

On July 27 and July 28, 2015, HDR conducted a reconnaissance of the project area and surrounding properties. The project area encompassed approximately 5 miles of roadway and adjoining development, from Jefferson Street to Baseline Road along Central Avenue and 1st Avenue. Development within the project area consisted of service stations, auto repair shops, residential developments, shopping centers, office buildings, industrial facilities and other commercial facilities. The northern end of the project included high rise buildings in Downtown Phoenix and industrial facilities. The southern end of the project was predominantly residential development. Development in the project area consisted of mainly older structures, with some newer replacement buildings. Undeveloped lots were present, some where no development had ever occurred, but most where a former building had been torn down.

The project also includes minor intersection improvements at the following off-corridor locations:

- 7th Street and I-17: Add northbound right-turn lane and restripe eastbound through right as an exclusive right-turn lane. The only ground disturbance at this location would be replacing the median and relocating a signal head.
- 7th Avenue and I-17: Add northbound and southbound right-turn lanes. ROW totaling 1,654 square feet would be acquired at the northwestern corner of the intersection to accommodate the additional lane. Ground-disturbing activity includes replacing median, relocating a signal head, relocating curb and sidewalk and relocating utilities.

- 7th and Southern Avenues: Add westbound and southbound right-turn lanes by restriping the existing roadway. No ground-disturbing activity would occur.

These locations were not included in the EDR records search area, but were included in the site reconnaissance. The two intersections with I-17 (at 7th Avenue and 7th Street) have existing and former gas stations, which indicate an elevated risk for contamination in near-surface soil. The 7th Street and I-17 location would involve relocation of a signal head, which could require excavations from 2 to 4 feet deep and thus warrants mitigation. At the 7th Avenue and I-17 location, mitigation measures would also be needed because the scope includes utility relocation and significant ground disturbance. Similar development conditions were present at the intersection of 7th and Southern Avenues, since the northwestern and southwestern corners of the intersection include existing and former gas stations. However, mitigation measures would not be required for this location based on the scope of improvements (no ground-disturbing activities).

During the site reconnaissance, special attention was paid to potential station platform locations and proposed TPSS sites. Photos were collected at each of the potential locations. Appendix B contains photographic documentation from various locations along Central and 1st Avenues.

3.8 UTILITIES AND PCBS

HDR did not observe signs indicating subsurface utilities other than typical municipal utilities such as water, sewer, electrical, telecommunications cable and residential gas. Pole-mounted transformers were noted in a few locations, but no large power substations or step-down transformers were noted.

4.0 DATA GAP ANALYSIS

The ASTM E 1527-13 standards require a listing of “data gaps,” including data failure, encountered during the investigative process that may affect the validity of the conclusions drawn by the environmental professional. The ASTM E 1527-13: 12.7 standard also requires that the environmental professional estimate the relative importance of the data gaps. Generally, gaps in available data are related to the availability of historical data sources for specific sites of concern. The environmental professional uses multiple historical data sources as a method to provide coverage for data gaps. Historical information is collected on a recurring basis, and the passage of time between data sets may or may not constitute a significant gap in data coverage. For this project, the following items may constitute a data gap as defined by ASTM E 1527-13.

Specifically for this assessment; the following data gaps are:

- Absence of Sanborn fire insurance maps

The inability to obtain and review the Sanborn fire insurance maps does not present a significant data gap because of the presence of other supporting historical information.

5.0 FINDINGS, OPINIONS AND CONCLUSIONS

HDR has conducted a Phase I ESA for the South Central Light Rail Extension project, an approximately 5-mile corridor located along Central Avenue from Jefferson Street to Baseline Road in Phoenix, Arizona. The Phase I ESA was performed in accordance with the scope and limitations of ASTM Practice E 1527-13. Any exceptions to, or deletions from, this practice are described previously in this report. Included in this Phase I ESA are a summary of the site reconnaissance conducted on July 27 and July 28, 2015, the review of the environmental database search report, historical data sources and other records about the project area.

5.1 FINDINGS

General findings of this assessment include the following:

- The surrounding area consists of a mix of residential, industrial, commercial and public land uses. The project area is located along Central Avenue from Jefferson Street to Baseline Road, with another leg along 1st Avenue from Jefferson Street and joining back to Central Avenue at Hadley Street.
- The project area is located at an elevation of approximately 1,080 feet amsl on the northern end at Jefferson Street and 1,170 feet amsl at the southern end at Baseline Road. The topography in the project area is flat, with a very gentle grade toward the Salt River. The project area is located within the Salt River Valley, a typical basin within the Basin and Range Physiographic Province of central and southern Arizona. The project area is split across the Salt River, suggesting that groundwater flow would be to the west and gradually toward the Salt River.
- The EDR database search was completed on July 22, 2015. The EDR report identified 1,555 environmental listings for the project area. The 1,555 listings correspond to 49 sites of concern within the project area. The list of the databases reviewed can be found in Section 3.1, Environmental Records Review.

5.2 OPINIONS

HDR has reviewed all of the stated data sources, which are part of the ASTM E 1527-13 assessment protocol. Based upon the review of the data, HDR has developed the following professional opinions:

- Through the site reconnaissance, EDR report, agency records review, city directory information, historic aerial photographs and historic topographic maps, 49 sites of concern were identified.

Based on the location of the sites, status of environmental issues, current use and potential location of station platforms and TPSSs, 24 sites were identified as RECs (22) and HRECs (2). Table 2 lists all REC and HREC sites.

TABLE 2: REC AND HREC SITES

HDR Map Code[a]	Site	Address	Regulatory and Proprietary Database Listings Related to Hazardous Materials Issues[b]	Data Source[c]	Impact On Site L/M/H/I[d]	PSI Recom-mended[e]	Poten-tially Impacted Structure[f]
A	Maricopa County – West Jackson Facility	101 W Jackson St	AZ SPILLS, AZ LUST, AZ UST, AZ RGA LUST	R, D, H	H	Yes	1st Avenue
B	Arizona Plating and Anodizing	618 S Central Ave	EDR US HIST CLEANERS, AZ SPILLS, AZ SHWS, CERC-NFRAP, RCRA-LQG, ICIS, ERNS, FTTS, HIST FTTS	R, D, H	H	Yes	SP, Central Avenue
C	Mission Uniform Service	621 S 1st Ave	AZ DRYCLEANERS, AZ UST	R, D, H	H	Yes	SP, Central Avenue
D	Miranda's Custom Cars	706 S Central Ave	EDR HIST AUTO STAT, AZ LUST, AZ UST	R, D	H	Yes	SP, TPSS, Central Avenue, 1st Avenue
E	OD Cleaners	824 S Central Ave	AZ DRYCLEANERS	D	H	Yes	TPSS, Central Avenue, 1st Avenue
F	Circle K #2701843	1027 S Central Ave	EDR HIST AUTO STAT, AZ LUST, AZ UST	R, D	H	Yes	SP, Central Avenue
P	Salvation Army	1625 S Central Ave	AZ LUST, AZ UST	R, D, H	H	Yes	SP, TPSS, Central Avenue
R	*Cardlock Fuel*	*1802 S Central Ave*	*AZ LUST, AZ UST*	*R, D, H*	*M*	*No*	—
S	Quick Turn Circuits	1829 S Central Ave	CERCLIS, RCRA NonGen/NLR, AZ SHWS	R, D	H	Yes	—

TABLE 2: REC AND HREC SITES

HDR Map Code[a]	Site	Address	Regulatory and Proprietary Database Listings Related to Hazardous Materials Issues[b]	Data Source[c]	Impact On Site L/M/H/I[d]	PSI Recom-mended[e]	Poten-tially Impacted Structure[f]
W	City of Phoenix – Police South Resource Bureau	3443 S Central Ave	EDR Hist Auto Stat, AZ Dry Wells, AZ LUST, AZ UST, RCRA-CESQG, AZ Manifest, AZ AZURITE	R, D, H	H	Yes	Central Avenue
Z	Al's Service Station	3701 S Central Ave	EDR Hist Auto Stat	R, D, H	H	Yes	TPSS, Central Avenue
AA	Gateway Manufac-turing	12 E Raymond St	AZ EMAP, FINDS	R, D	I	Yes	TPSS, Central Avenue
AC	Ed Pastor Transit Center	16 W Broadway Rd	AZ LUST, AZ UST, EDR US Hist Cleaners, AZ Dry Wells	R, D, H	H	Yes	SP, Central Avenue
AD	Schneider's Garage	15 E Broadway Rd	EDR US Hist Auto Stat	R, D, H	H	Yes	SP, Central Avenue
AH	Winsor Cleaners	5035 S Central Ave	EDR US Hist Cleaners, AZ Drycleaners	R, D	H	Yes	SP, TPSS, Central Avenue
AJ	Circle K #1247	5202 S Central Ave	EDR US Hist Auto Stat, AZ LUST, AZ UST	R, D, H	H	Yes	SP, Central Avenue
AL	Firestone #2631	5449 S Central Ave	RCRA NonGen/NLR, AZ LUST, AZ UST	R, D	H	Yes	TPSS, Central Avenue
AM	Mobil (currently a Shell)	5448 S Central Ave	AZ UST, EDR US Hist Auto Stat	R, D, H	H	Yes	—
AN	James Bond Trucking	12 E Hidalgo Ave	RCRA NonGen/NLR, AZ LUST, AZ UST, AZ AZURITE	R, D, H	H	Yes	—
AS	Jackson Hewitt Tax Services	6076 S Central Ave	AZ SPILLS, EDR US Hist Auto Stat, AZ LUST, AZ UST	R, D, H	H	Yes	—

TABLE 2: REC AND HREC SITES

HDR Map Code[a]	Site	Address	Regulatory and Proprietary Database Listings Related to Hazardous Materials Issues[b]	Data Source[c]	Impact On Site L/M/H/I[d]	PSI Recom-mended[e]	Poten-tially Impacted Structure[f]
AT	**Corral Cleaners**	**6245 S Central Ave**	**AZ Drycleaners, RCRA-SQG, AZ Manifest, EDR US Hist Cleaners**	**R, D**	**H**	**Yes**	**—**
AU	*Savco #5*	*15 E Baseline Rd*	*AZ LUST, AZ UST, AZ AZURITE*	*D*	*L*	*No*	*—*
AV	**Arco #5736**	**7602 S Central Ave**	**AZ UST, RCRA NonGen/NLR**	**R, D**	**H**	**Yes**	**SP, Central Avenue**
AW	**Circle K #2708517**	**7601 S Central Ave**	**EDR US Hist Auto Stat, AZ LUST, AZ UST, AZ AZURITE**	**R, D**	**H**	**Yes**	**SP, Central Avenue**

Notes: Sites listed in bold are considered by ASTM to be Recognized Environmental Conditions (RECs).
Sites listed in italics are considered by ASTM to be Historical RECs.

[a] Corresponds to location of site as indicated in Appendix A.

[b] Refer to Table 1 in report text or EDR report in Appendix C for listing of databases and acronyms.

[c] Indicates primary information sources for listing: R = reconnaissance, D = database, H = historical source (city directories, historical aerial photographs, etc.)

[d] Risk potential impacts on site: low/moderate/high/indeterminate

[e] PSI = Preliminary Site Investigation – PSI will determine whether residual contamination is present in actionable concentrations

[f] SP = station platform, TPSS = traction power substation – see Appendix A for locations

- Numerous historic auto stations and dry cleaners are not listed in Table 2, but could potentially be of concern to the project area. Caution should be taken during construction near any historic auto station and dry cleaner. Clusters of historic auto stations and dry cleaners are present throughout the project area, along with scattered individual sites. Two such clusters are Central Avenue and Jefferson Street, where numerous drycleaners are listed, and Central Avenue and West Road, where several auto stations and dry cleaners are listed. Every major intersection in the project area historically had at least one auto service station present at some point in time. Sites of concern were not identified in the Downtown area near the northern end of the project area. The lack of sites of concern is attributable to the listings being mostly dry cleaners that were likely drop-off and pick-up locations (and no chemical cleaning was performed on site).
- The Motorola 52nd Street Superfund Site (chlorinated solvent-impacted groundwater plume) extends beneath the project area. The impacted groundwater is located at a depth that would not impact construction within the project area.

- Vapor intrusion into buildings or utility corridors is a cause of concern for the project area, given the historic presence of service stations, dry cleaners and industrial facilities.

5.3 CONCLUSIONS

Based upon the above-detailed findings and opinions, HDR concludes that RECs and HRECs have been identified for the Valley Metro South Central Light Rail Extension, as enumerated in the Findings section above. The following statement is required by ASTM E 1527-13 as a positive declaration of whether RECs were found:

> *HDR has performed a Phase I ESA in conformance with the scope and limitations of ASTM E 1527-13 of the Valley Metro South Central Light Rail Extension located along Central Avenue from Jefferson Street to Baseline Road and 1st Avenue from Jefferson Street to Hadley Street/Central Avenue (project area). Any exceptions to or deletions from these practices are described in previous sections of this report. This report has revealed indication of RECs and HRECs in connection with the project area.*

6.0 RECOMMENDATIONS

Recommendations included in this report were developed through the investigative procedures described in the Scope of Services, Significant Assumptions and Limitations section of this report. These findings should be reviewed within the context of the limitations provided in that section.

Based on the identification of RECs and HRECs for the project area, HDR makes the following recommendations:

Recommendation 1

It is recommended that further investigation (in the form of a Preliminary Site Investigation) occur at the 22 identified REC sites. The recommendation for additional investigation at these sites is based on the location of known or suspected contamination, and/or other details associated with the site's regulatory listing. A drilling and sampling program should be implemented to verify or refute the existence of actionable concentrations of released hazardous materials. A specific and targeted analytical program should be implemented to determine the concentration of residual impacts, if present.

Recommendation 2

It is recommended that Environmental Construction Monitoring be conducted along the entire length of the project area based on the potential for contamination in the soil resulting from the operations of facilities surrounding the project area. Additionally, all construction contractors should be instructed to immediately stop all subsurface activities in the event that potentially hazardous materials are encountered, an odor is identified or significantly stained soil is visible. Contractors should be instructed to follow all applicable regulations regarding discovery and response for hazardous materials encountered during the construction process.

7.0 QUALIFICATIONS OF ENVIRONMENTAL PROFESSIONALS

7.1 SIGNATURES AND QUALIFICATIONS

We declare that, to the best of our professional knowledge and belief, we meet the definition of environmental professional as defined in Section 312.10 of 40 Code of Federal Regulations [CFR] Part 312.

We have the specific qualifications based on education, training and experience to assess a property of the nature, history and setting of the subject property. We have developed and performed the AAIs in conformance with standards and practices set forth in 40 CFR Part 312.

Phase I Report Preparer
Matthew Hann, EIT
Assistant Project Designer

Qualified Environmental Professional
Quality Control/Quality Assurance
Kelly Kading, CPG
Senior Professional Associate

7.1.1 Qualifications of Environmental Professionals

This Phase I ESA was performed by the following HDR personnel:

Mr. Matthew Hann has a B.S.E. and M.S.E. in Civil Engineering from Arizona State University and is an Engineer in Training (Arizona #11703). He has successfully completed HDR's Phase I Best Practices training and is experienced in gathering field data.

Quality Assurance/Quality Control was performed by the following HDR personnel:

Mr. Kelly Kading, CPG, an environmental professional as defined by ASTM E 1527-13, has more than 28 years of experience in assessment and remediation of impacted properties and compliance with environmental regulations. He has a B.S. in Geology from Colorado State University and is a Certified Professional Geologist (#9173). He specializes in forensic investigation of hazardous materials-impacted properties for municipal and state agencies, as well as commercial clients. His experience covers assessment of more than 3,000 properties ranging from agricultural land to multigenerational industrial properties in 34 states and 2 foreign countries. He is highly knowledgeable of federal, state and local environmental regulations and standards and has served on the National Board of Directors of the Academy of Certified Hazardous Materials Managers.

8.0 REFERENCES

ADEQ File Review. AZ Plating and Anodizing. August 25, 2015. ADEQ File Review Room.

ADEQ File Review. Cardlock Fueling. August 25, 2015. ADEQ File Review Room.

ADEQ File Review. City of Phoenix Police South Resource Bureau. August 25, 2015. ADEQ File Review Room.

ADEQ File Review. Coca Cola Facility. August 25, 2015. ADEQ File Review Room.

ADEQ File Review. Ed Pastor Transit Center. August 25, 2015. ADEQ File Review Room.

ADEQ File Review. James Bond Trucking. August 25, 2015. ADEQ File Review Room.

ADEQ File Review. Maricopa County – West Jackson Facility. August 25, 2015. ADEQ File Review Room.

ADEQ File Review. Mission Uniform Service. August 25, 2015. ADEQ File Review Room.

ADEQ File Review. Salvation Army. August 25, 2015. ADEQ File Review Room.

ADEQ File Review. Sam's Gas Station (Jackson Hewitt Tax Services). August 25, 2015. ADEQ File Review Room.

ADEQ File Review. Mobil (Shell). August 25, 2015. ADEQ File Review Room.

ADEQ File Review. South Phoenix Neighborhood Projects. August 25, 2015. ADEQ File Review Room.

ADEQ File Review. United Metro Materials. August 25, 2015. ADEQ File Review Room.

ADEQ leaking underground storage tank online database. Accessed August 11, 2015. azdeq.gov/databases/lustsearch.html.

ASTM Practice E 1527-13. 2013. Standard Practice for Environmental Site Assessments: Phase I Environmental Site Assessment Process.

EDR Radius Report. *Valley Metro South Central Extension.* Inquiry 4356712.5s. July 22, 2015.

This page is intentionally left blank.

APPENDIX A – EXHIBITS 1 THROUGH 4, MAPS OF POTENTIALLY IMPACTED SITES

This page is intentionally left blank.

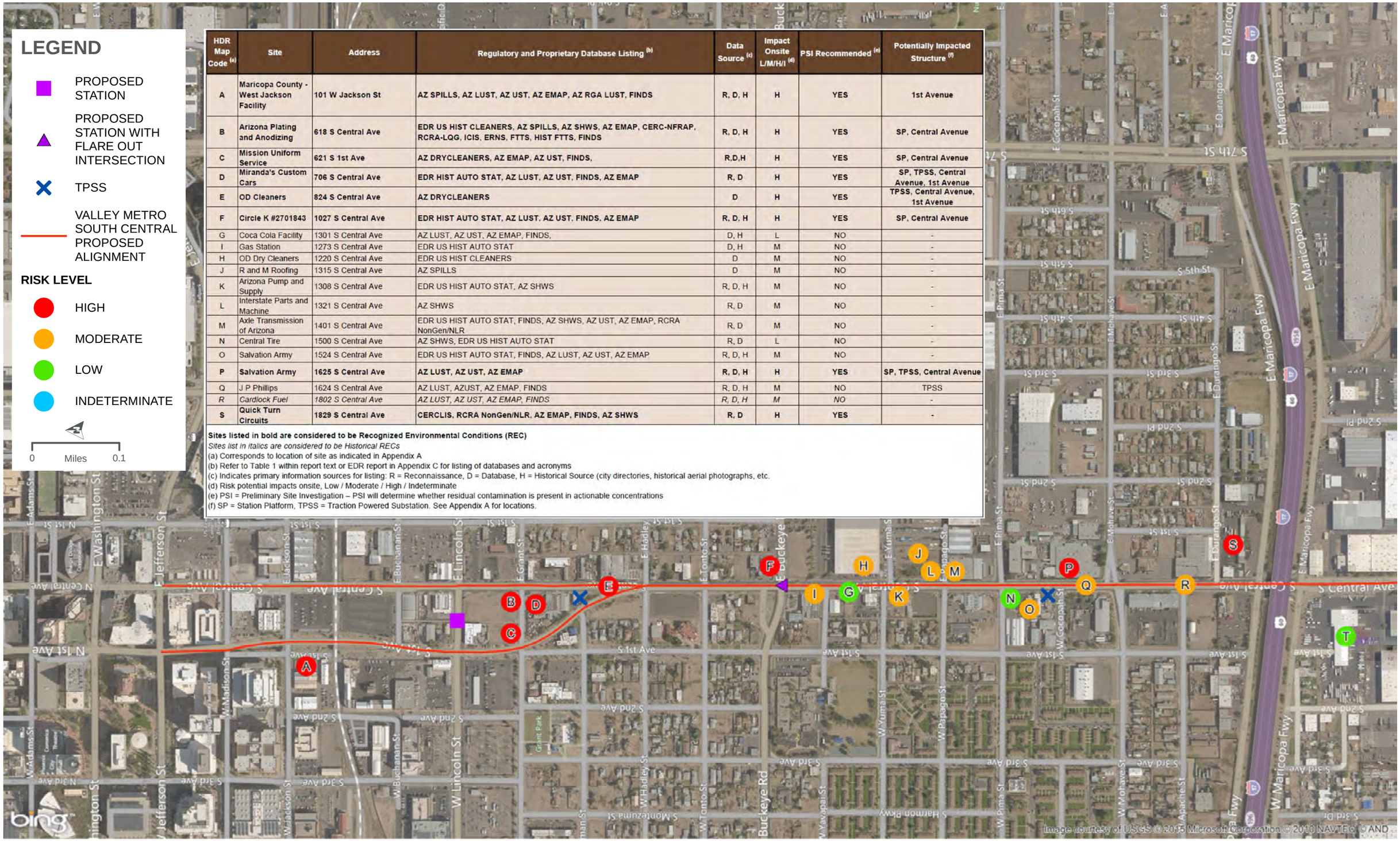

HDR Map Code [a]	Site	Address	Regulatory and Proprietary Database Listing [b]	Data Source [c]	Impact Onsite L/M/H/I [d]	PSI Recommended [e]	Potentially Impacted Structure [f]
A	**Maricopa County - West Jackson Facility**	**101 W Jackson St**	**AZ SPILLS, AZ LUST, AZ UST, AZ EMAP, AZ RGA LUST, FINDS**	**R, D, H**	**H**	**YES**	**1st Avenue**
B	**Arizona Plating and Anodizing**	**618 S Central Ave**	**EDR US HIST CLEANERS, AZ SPILLS, AZ SHWS, AZ EMAP, CERC-NFRAP, RCRA-LQG, ICIS, ERNS, FTTS, HIST FTTS, FINDS**	**R, D, H**	**H**	**YES**	**SP, Central Avenue**
C	**Mission Uniform Service**	**621 S 1st Ave**	**AZ DRYCLEANERS, AZ EMAP, AZ UST, FINDS,**	**R,D,H**	**H**	**YES**	**SP, Central Avenue**
D	**Miranda's Custom Cars**	**706 S Central Ave**	**EDR HIST AUTO STAT, AZ LUST, AZ UST, FINDS, AZ EMAP**	**R, D**	**H**	**YES**	**SP, TPSS, Central Avenue, 1st Avenue**
E	**OD Cleaners**	**824 S Central Ave**	**AZ DRYCLEANERS**	**D**	**H**	**YES**	**TPSS, Central Avenue, 1st Avenue**
F	**Circle K #2701843**	**1027 S Central Ave**	**EDR HIST AUTO STAT, AZ LUST, AZ UST, FINDS, AZ EMAP**	**R, D, H**	**H**	**YES**	**SP, Central Avenue**
G	Coca Cola Facility	1301 S Central Ave	AZ LUST, AZ UST, AZ EMAP, FINDS,	D, H	L	NO	-
I	Gas Station	1273 S Central Ave	EDR US HIST AUTO STAT	D, H	M	NO	-
H	OD Dry Cleaners	1220 S Central Ave	EDR US HIST CLEANERS	D	M	NO	-
J	R and M Roofing	1315 S Central Ave	AZ SPILLS	D	M	NO	-
K	Arizona Pump and Supply	1308 S Central Ave	EDR US HIST AUTO STAT, AZ SHWS	R, D, H	M	NO	-
L	Interstate Parts and Machine	1321 S Central Ave	AZ SHWS	R, D	M	NO	-
M	Axle Transmission of Arizona	1401 S Central Ave	EDR US HIST AUTO STAT, FINDS, AZ SHWS, AZ UST, AZ EMAP, RCRA NonGen/NLR	R, D	M	NO	-
N	Central Tire	1500 S Central Ave	AZ SHWS, EDR US HIST AUTO STAT	R, D	L	NO	-
O	Salvation Army	1524 S Central Ave	EDR US HIST AUTO STAT, FINDS, AZ LUST, AZ UST, AZ EMAP	R, D, H	M	NO	-
P	**Salvation Army**	**1625 S Central Ave**	**AZ LUST, AZ UST, AZ EMAP**	**R, D, H**	**H**	**YES**	**SP, TPSS, Central Avenue**
Q	J P Phillips	1624 S Central Ave	AZ LUST, AZUST, AZ EMAP, FINDS	R, D, H	M	NO	TPSS
R	*Cardlock Fuel*	*1802 S Central Ave*	*AZ LUST, AZ UST, AZ EMAP, FINDS*	*R, D, H*	*M*	*NO*	-
S	**Quick Turn Circuits**	**1829 S Central Ave**	**CERCLIS, RCRA NonGen/NLR, AZ EMAP, FINDS, AZ SHWS**	**R, D**	**H**	**YES**	**-**

Sites listed in bold are considered to be Recognized Environmental Conditions (REC)
Sites list in italics are considered to be Historical RECs
(a) Corresponds to location of site as indicated in Appendix A
(b) Refer to Table 1 within report text or EDR report in Appendix C for listing of databases and acronyms
(c) Indicates primary information sources for listing: R = Reconnaissance, D = Database, H = Historical Source (city directories, historical aerial photographs, etc.
(d) Risk potential impacts onsite, Low / Moderate / High / Indeterminate
(e) PSI = Preliminary Site Investigation – PSI will determine whether residual contamination is present in actionable concentrations
(f) SP = Station Platform, TPSS = Traction Powered Substation. See Appendix A for locations.

HDR
VALLEY METRO

VALLEY METRO SOUTH CENTRAL LIGHT RAIL EXTENSION
POTENTIALLY IMPACTED SITES MAP
EXHIBIT 1

HDR Map Code [a]	Site	Address	Regulatory and Proprietary Database Listing [b]	Data Source [c]	Impact Onsite L/M/H/I [d]	PSI Recommended [e]	Potentially Impacted Structure [f]
T	I-10 International Trucking	2202 S Central Ave	FINDS, RCRA NonGen.NLR, AZ LUST, AZ UST, AZ EMAP	R, D, H	L	NO	-
U	Central Ave Landfill	Central Ave and Watkins St	FINDS, AZ WWFAC, AZ MAP, AZ UST, CERC-NFRAP	D, H	L	NO	-
V	United Metro Materials	2800 S Central Ave	FTTS, HIST FTTS, RCRA NonGen/NLR, US Mines, FINDS, AZ LUST, AZ UST, AZ Brownfields, AZ EMAP	R, D, H	M	NO	SP
W	**City of Phoenix - Police South Resource Bureau**	**3443 S Central Ave**	**EDR Hist Auto Stat, AZ Dry Wells, AZ LUST, AZ UST, RCRA-CESQG, FINDS, AZ Manifest, AZ AZURITE, AZ EMAP**	**R, D, H**	**H**	**YES**	-
X	Vacant	3501 S Central Ave	FINDS, AZ UST, AZ EMAP, EDR US Hist Auto Stat	D, H	I	NO	-
Y	Arizona Alternator Rebuilders	3615 S Central Ave	RCRA NonGen/NLR, FINDS, AZ EMAP, EDR US Hist Auto Stat	R, D	M	*YES*	-
Z	**Al's Service Station**	**3701 S Central Ave**	**EDR Hist Auto Stat**	**R, D, H**	**H**	**YES**	**TPSS, Central Avenue**
AA	**Gateway Manufacturing**	**12 E Raymond St**	**AZ EMAP, FINDS**	**R, D**	**I**	**YES**	**TPSS, Central Avenue**
AB	RA Cleaners	4302 S Central Ave	EDR US Hist Cleaners, AZ Drycleaners	R, D	M	NO	-
AC	**Ed Pastor Transit Center**	**16 W Broadway Rd**	**AZ LUST, AZ UST, AZ EMAP, FINDS, EDR US Hist Cleaners, AZ Dry Wells**	**R, D, H**	**H**	**YES**	**SP, Central Avenue**
AD	**Schneider's Garage**	**15 E Broadway Rd**	**EDR US Hist Auto Stat**	**R, D, H**	**H**	**YES**	**SP, Central Avenue**

Sites listed in bold are considered to be Recognized Environmental Conditions (REC)
Sites list in italics are considered to be Historical RECs
(a) Corresponds to location of site as indicated in Appendix A
(b) Refer to Table 1 within report text or EDR report in Appendix C for listing of databases and acronyms
(c) Indicates primary information sources for listing: R = Reconnaissance, D = Database, H = Historical Source (city directories, historical aerial photographs, etc.
(d) Risk potential impacts onsite, Low / Moderate / High / Indeterminate
(e) PSI = Preliminary Site Investigation – PSI will determine whether residual contamination is present in actionable concentrations
(f) SP = Station Platform, TPSS = Traction Powered Substation. See Appendix A for locations.

VALLEY METRO SOUTH CENTRAL LIGHT RAIL EXTENSION

POTENTIALLY IMPACTED SITES MAP

EXHIBIT 2

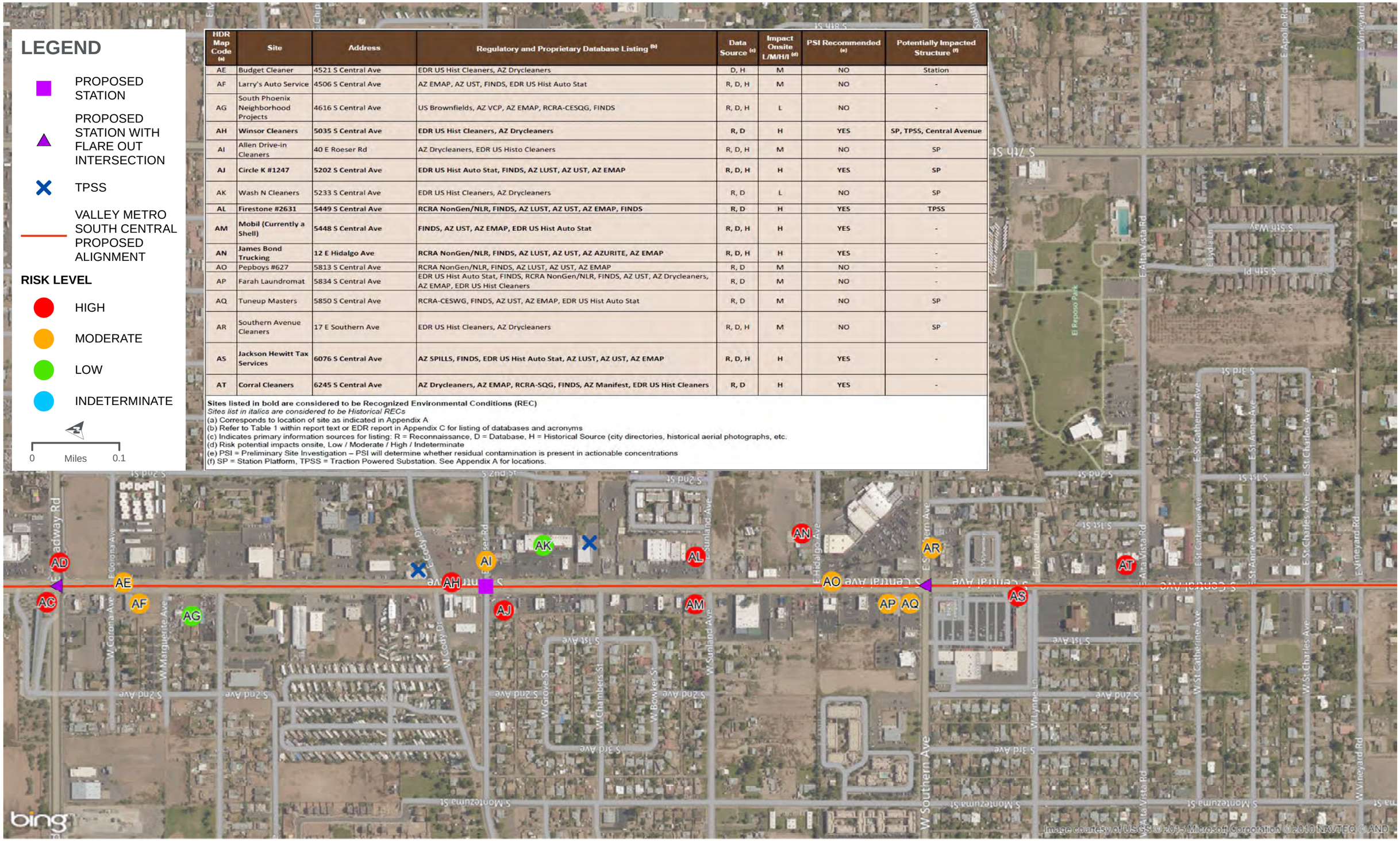

HDR Map Code (a)	Site	Address	Regulatory and Proprietary Database Listing (b)	Data Source (c)	Impact Onsite L/M/H/I (d)	PSI Recommended (e)	Potentially Impacted Structure (f)
AE	Budget Cleaner	4521 S Central Ave	EDR US Hist Cleaners, AZ Drycleaners	D, H	M	NO	Station
AF	Larry's Auto Service	4506 S Central Ave	AZ EMAP, AZ UST, FINDS, EDR US Hist Auto Stat	R, D, H	M	NO	-
AG	South Phoenix Neighborhood Projects	4616 S Central Ave	US Brownfields, AZ VCP, AZ EMAP, RCRA-CESQG, FINDS	R, D, H	L	NO	-
AH	**Winsor Cleaners**	**5035 S Central Ave**	**EDR US Hist Cleaners, AZ Drycleaners**	**R, D**	**H**	**YES**	**SP, TPSS, Central Avenue**
AI	Allen Drive-in Cleaners	40 E Roeser Rd	AZ Drycleaners, EDR US Histo Cleaners	R, D, H	M	NO	SP
AJ	**Circle K #1247**	**5202 S Central Ave**	**EDR US Hist Auto Stat, FINDS, AZ LUST, AZ UST, AZ EMAP**	**R, D, H**	**H**	**YES**	**SP**
AK	Wash N Cleaners	5233 S Central Ave	EDR US Hist Cleaners, AZ Drycleaners	R, D	L	NO	SP
AL	**Firestone #2631**	**5449 S Central Ave**	**RCRA NonGen/NLR, FINDS, AZ LUST, AZ UST, AZ EMAP, FINDS**	**R, D**	**H**	**YES**	**TPSS**
AM	**Mobil (Currently a Shell)**	**5448 S Central Ave**	**FINDS, AZ UST, AZ EMAP, EDR US Hist Auto Stat**	**R, D, H**	**H**	**YES**	**-**
AN	**James Bond Trucking**	**12 E Hidalgo Ave**	**RCRA NonGen/NLR, FINDS, AZ LUST, AZ UST, AZ AZURITE, AZ EMAP**	**R, D, H**	**H**	**YES**	**-**
AO	Pepboys #627	5813 S Central Ave	RCRA NonGen/NLR, FINDS, AZ LUST, AZ UST, AZ EMAP	R, D	M	NO	-
AP	Farah Laundromat	5834 S Central Ave	EDR US Hist Auto Stat, FINDS, RCRA NonGen/NLR, FINDS, AZ UST, AZ Drycleaners, AZ EMAP, EDR US Hist Cleaners	R, D	M	NO	-
AQ	Tuneup Masters	5850 S Central Ave	RCRA-CESWG, FINDS, AZ UST, AZ EMAP, EDR US Hist Auto Stat	R, D	M	NO	SP
AR	Southern Avenue Cleaners	17 E Southern Ave	EDR US Hist Cleaners, AZ Drycleaners	R, D, H	M	NO	SP
AS	**Jackson Hewitt Tax Services**	**6076 S Central Ave**	**AZ SPILLS, FINDS, EDR US Hist Auto Stat, AZ LUST, AZ UST, AZ EMAP**	**R, D, H**	**H**	**YES**	**-**
AT	**Corral Cleaners**	**6245 S Central Ave**	**AZ Drycleaners, AZ EMAP, RCRA-SQG, FINDS, AZ Manifest, EDR US Hist Cleaners**	**R, D**	**H**	**YES**	**-**

Sites listed in bold are considered to be Recognized Environmental Conditions (REC)
Sites list in italics are considered to be Historical RECs
(a) Corresponds to location of site as indicated in Appendix A
(b) Refer to Table 1 within report text or EDR report in Appendix C for listing of databases and acronyms
(c) Indicates primary information sources for listing: R = Reconnaissance, D = Database, H = Historical Source (city directories, historical aerial photographs, etc.
(d) Risk potential impacts onsite, Low / Moderate / High / Indeterminate
(e) PSI = Preliminary Site Investigation – PSI will determine whether residual contamination is present in actionable concentrations
(f) SP = Station Platform, TPSS = Traction Powered Substation. See Appendix A for locations.

VALLEY METRO SOUTH CENTRAL LIGHT RAIL EXTENSION

POTENTIALLY IMPACTED SITES MAP

EXHIBIT 3

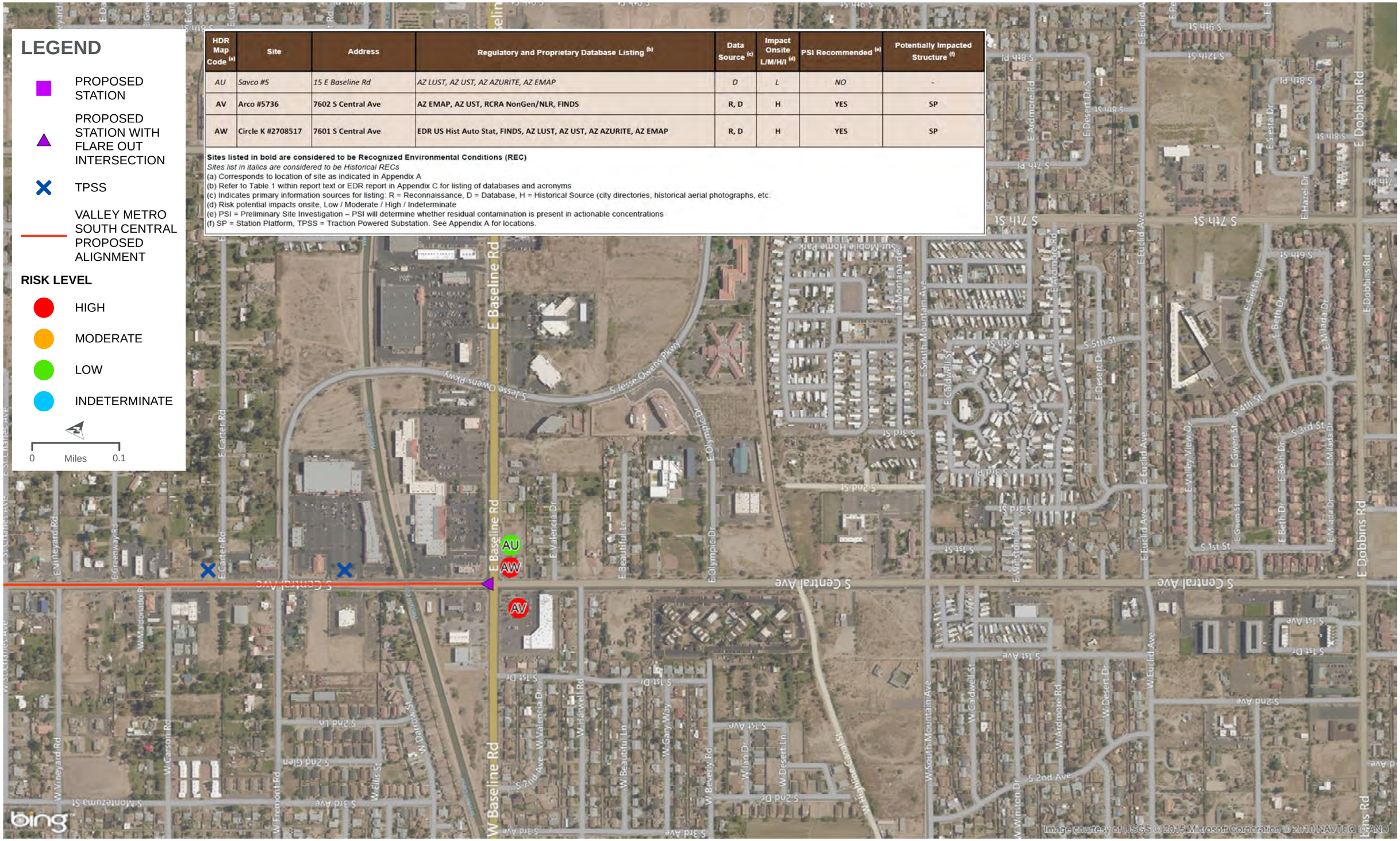

HDR Map Code [a]	Site	Address	Regulatory and Proprietary Database Listing [b]	Data Source [c]	Impact Onsite L/M/H/I [d]	PSI Recommended [e]	Potentially Impacted Structure [f]
AU	*Savco #5*	*15 E Baseline Rd*	*AZ LUST, AZ UST, AZ AZURITE, AZ EMAP*	*D*	*L*	*NO*	-
AV	**Arco #5736**	**7602 S Central Ave**	**AZ EMAP, AZ UST, RCRA NonGen/NLR, FINDS**	**R, D**	**H**	**YES**	**SP**
AW	**Circle K #2708517**	**7601 S Central Ave**	**EDR US Hist Auto Stat, FINDS, AZ LUST, AZ UST, AZ AZURITE, AZ EMAP**	**R, D**	**H**	**YES**	**SP**

Sites listed in bold are considered to be Recognized Environmental Conditions (REC)
Sites list in italics are considered to be Historical RECs
(a) Corresponds to location of site as indicated in Appendix A
(b) Refer to Table 1 within report text or EDR report in Appendix C for listing of databases and acronyms
(c) Indicates primary information sources for listing: R = Reconnaissance, D = Database, H = Historical Source (city directories, historical aerial photographs, etc.
(d) Risk potential impacts onsite, Low / Moderate / High / Indeterminate
(e) PSI = Preliminary Site Investigation – PSI will determine whether residual contamination is present in actionable concentrations
(f) SP = Station Platform, TPSS = Traction Powered Substation. See Appendix A for locations.

VALLEY METRO SOUTH CENTRAL LIGHT RAIL EXTENSION

POTENTIALLY IMPACTED SITES MAP

EXHIBIT 4

APPENDIX B – SITE RECONNAISSANCE PHOTOGRAPHS

This page is intentionally left blank.

Photos collected July 27th and 28th, 2015

Figure 1 - Current Circle K (Map Code AW), located on the southeast corner of Baseline Road and Central Avenue - View to the East

Figure 2 - Former Service Station (FSS), located on the west side of Central Avenue, South of Western Canal - View to the West

Figure 3 - FSS , located on the northeast corner of St. Anne Avenue and Central Avenue - View to the North

Figure 4 - FSS and Current Jackson Hewitt Tax Services sites (Map Code AS), located on the west side of Central and south of Southern Avenue - View to the Southwest

Note: Map Code refers to HDR Map Code from Exhibits 1 to 4 within Appendix A.

Figure 5 - Strip mall, located on the southwest corner of Southern Avenue and Central Avenue - View to the West

Figure 6 – FSS (Map Code AQ), located on the northwest corner of Southern Avenue and Central Avenue - View to the West

Figure 7 - Farrah Cleaners (Map Code AP), located on the northwest corner of Southern Avenue and Central Avenue - View to the Northwest

Figure 8 - View to the southeast from Southern Avenue and Central Avenue

Figure 9 - Miky's Body Shop, located on the northeast corner of Hidalgo Avenue and Central Avenue - View to the Northeast

Figure 10 - Shell service station (Map Code AM), located on the northwest corner of Sunland Avenue and Central Avenue - View to the West

Figure 11 - Circle K service station (Map Code AJ), located on the southwest corner of Roeser Road and Central Avenue - View to the Northwest

Figure 12 - Former dry cleaner, located on the east side of Central Avenue and north of Cody Drive - View to the Northeast

Figure 13 - Intersection of Interstate 17 and Central Avenue - View to the North

Figure 14 - Ed Pastor Transit Center (Map Code AC), located on the northwest corner of Broadway Road and Central Avenue - View to the Northwest

Figure 15 - Vacant lot (Map Code AD), located on the southeast corner of Broadway Road and Central Avenue - View to the Southeast

Figure 16 - Southwest corner of Broadway Road and Central Avenue - View to the West

Figure 17 - Northwest corner of Broadway Road and Southern Avenue - View to the Northwest

Figure 18 – Vacant lot and FSS, located on the northeast corner of Jones Avenue and Central Avenue - View to the Northwest. Note the former pump island outlines in the concrete slab.

Figure 19 - Latin Mufflers auto shop, located on the southeast corner of Jones Avenue and Central Avenue - View to the South

Figure 20 – FSS, located on the northeast corner of Jones Avenue and Central Avenue – View to the Northeast. Note the former pump island outlines in the concrete slab.

Figure 21 – Ed's Custom Welding and Former Al's Auto Repair Shop FSS (Map Code Z), located on the southeast corner of Raymond Street and Central Avenue – View to the South

Figure 22 – Auto Repair Shop, located on the southwest corner of Forest Grove Avenue and Central Avenue – View to the Southwest

Figure 23 - City of Phoenix Police South Resource Bureau (Map Code W) - View to the North

Figure 24 - I-10 International Trucking (Map Code T) - View to the West

Figure 25 - Vacant lot and Cardlock Fuel Historic Service Station (Map Code R), located on the southwest corner of Apache Street and Central Avenue - View to the South

Figure 26 – FSS, located on the southeast corner of Mohave Street and Central Avenue - View to the East

Figure 27 – FSS, located on the southwest corner of Pimar Street and Central Avenue - View to the Southwest

Figure 28 - Salvation Army (Map Code P), located on the southwest corner of Pima Street and Central Avenue - View to the Southwest

Figure 29 - Axle Transmission (Map Code M), located on the northeast corner of Pima Street and Central Avenue - View to the North

Figure 30 - Circle K (Map Code F), located on the northeast corner of Buckeye Road and Central Avenue - View to the North



Figure 31 - FSS and current Tire Shop, located on the northwest corner of Buckeye Road and Central Avenue - View to the Northwest

Figure 32 - Southwest corner of Buckeye Road and Central Avenue - View to the West

Figure 33 - Vacant lot, located on the southeast corner of Buckeye Road and Central Avenue - View to the East

Figure 34 – FSS (Map Code D), located on the southwest corner of Grant Street and Central Avenue - View to the Southwest

Figure 35 - Former site of Arizona Plating and Anodizing (Map Code B) - View to the West

Figure 36 - Former Mission Uniform Service dry cleaner (Map Code C), located on the northeast corner of Grant Street and 1st Avenue - View to the North

This page is intentionally left blank.

APPENDIX C – EDR INFORMATION

This page is intentionally left blank.

Valley Metro South Central Extension
Maricopa, AZ

Inquiry Number: 4356712.5s
July 22, 2015

EDR DataMap™ Environmental Atlas™

EDR® Environmental Data Resources Inc

6 Armstrong Road, 4th floor
Shelton, CT 06484
Toll Free: 800.352.0050
www.edrnet.com

Thank you for your business.
Please contact EDR at 1-800-352-0050
with any questions or comments.

Disclaimer - Copyright and Trademark Notice

This Report contains certain information obtained from a variety of public and other sources reasonably available to Environmental Data Resources, Inc. It cannot be concluded from this Report that coverage information for the target and surrounding properties does not exist from other sources. **NO WARRANTY EXPRESSED OR IMPLIED, IS MADE WHATSOEVER IN CONNECTION WITH THIS REPORT. ENVIRONMENTAL DATA RESOURCES, INC. SPECIFICALLY DISCLAIMS THE MAKING OF ANY SUCH WARRANTIES, INCLUDING WITHOUT LIMITATION, MERCHANTABILITY OR FITNESS FOR A PARTICULAR USE OR PURPOSE. ALL RISK IS ASSUMED BY THE USER. IN NO EVENT SHALL ENVIRONMENTAL DATA RESOURCES, INC. BE LIABLE TO ANYONE, WHETHER ARISING OUT OF ERRORS OR OMISSIONS, NEGLIGENCE, ACCIDENT OR ANY OTHER CAUSE, FOR ANY LOSS OF DAMAGE, INCLUDING, WITHOUT LIMITATION, SPECIAL, INCIDENTAL, CONSEQUENTIAL, OR EXEMPLARY DAMAGES. ANY LIABILITY ON THE PART OF ENVIRONMENTAL DATA RESOURCES, INC. IS STRICTLY LIMITED TO A REFUND OF THE AMOUNT PAID FOR THIS REPORT.** Purchaser accepts this Report "AS IS". Any analyses, estimates, ratings, environmental risk levels or risk codes provided in this Report are provided for illustrative purposes only, and are not intended to provide, nor should they be interpreted as providing any facts regarding, or prediction or forecast of, any environmental risk for any property. Only a Phase I Environmental Site Assessment performed by an environmental professional can provide information regarding the environmental risk for any property. Additionally, the information provided in this Report is not to be construed as legal advice.

Copyright 2015 by Environmental Data Resources, Inc. All rights reserved. Reproduction in any media or format, in whole or in part, of any report or map of Environmental Data Resources, Inc., or its affiliates, is prohibited without prior written permission.

EDR and its logos (including Sanborn and Sanborn Map) are trademarks of Environmental Data Resources, Inc. or its affiliates. All other trademarks used herein are the property of their respective owners.

FOCUS MAP SUMMARY

Database	Total Plotted
FEDERAL RECORDS	
NPL	1
Proposed NPL	0
Delisted NPL	0
NPL LIENS	0
CERCLIS	2
CERC-NFRAP	5
LIENS 2	0
CORRACTS	1
RCRA-TSDF	1
RCRA-LQG	5
RCRA-SQG	7
RCRA-CESQG	15
RCRA NonGen / NLR	57
US ENG CONTROLS	1
US INST CONTROL	0
ERNS	10
HMIRS	0
DOT OPS	0
US CDL	1
US BROWNFIELDS	1
DOD	0
FUDS	0
LUCIS	0
CONSENT	0
ROD	1
UMTRA	0
ODI	0
DEBRIS REGION 9	0
US MINES	2
TRIS	2
TSCA	2
FTTS	5
HIST FTTS	5
SSTS	3
ICIS	8
PADS	0
MLTS	3
RADINFO	0
FINDS	235
RAATS	0
RMP	2
US AIRS	6
LEAD SMELTERS	0
2020 COR ACTION	0
PRP	1
EPA WATCH LIST	1
US FIN ASSUR	0
FEDERAL FACILITY	0

FOCUS MAP SUMMARY

Database	Total Plotted
PCB TRANSFORMER	8
US HIST CDL	1
COAL ASH DOE	0
SCRD DRYCLEANERS	0
COAL ASH EPA	0
FEMA UST	0

STATE AND LOCAL RECORDS

AZ SPL	3
AZ WQARF	2
AZ SHWS	13
AZ SWF/LF	0
AZ UIC	0
AZ SWTIRE	0
AZ LUST	50
AZ UST	96
AZ AST	5
AZ MANIFEST	23
NY MANIFEST	1
AZ SPILLS	41
AZ AUL	2
AZ VCP	3
AZ DRYCLEANERS	134
AZ DOD	0
AZ BROWNFIELDS	1
AZ CDL	1
CA HAZNET	6
AZ Dry Wells	44
AZ WWFAC	3
AZ Aquifer	0
AZ AIRS	0
AZ AZURITE	9
AZ NPL	1
AZ EMAP	236

TRIBAL RECORDS

INDIAN RESERV	0
INDIAN ODI	0
INDIAN LUST	0
INDIAN UST	0
INDIAN VCP	0

EDR PROPRIETARY RECORDS

EDR MGP	1
EDR US Hist Auto Stat	250
EDR US Hist Cleaners	112
AZ RGA LF	0
AZ RGA LUST	121

FOCUS MAP SUMMARY

Database	Total Plotted
AZ RGA HWS	5

NOTES:

Sites may be listed in more than one database

EXECUTIVE SUMMARY

TARGET PROPERTY INFORMATION

ADDRESS

MARICOPA, AZ
PHOENIX, AZ 85040

DATABASES WITH NO MAPPED SITES

No mapped sites were found in EDR's search of available ("reasonably ascertainable ") government records within the requested search area for the following databases:

FEDERAL RECORDS

Proposed NPL	Proposed National Priority List Sites
Delisted NPL	National Priority List Deletions
NPL LIENS	Federal Superfund Liens
LIENS 2	CERCLA Lien Information
US INST CONTROL	Sites with Institutional Controls
HMIRS	Hazardous Materials Information Reporting System
DOT OPS	Incident and Accident Data
DOD	Department of Defense Sites
FUDS	Formerly Used Defense Sites
LUCIS	Land Use Control Information System
CONSENT	Superfund (CERCLA) Consent Decrees
UMTRA	Uranium Mill Tailings Sites
ODI	Open Dump Inventory
DEBRIS REGION 9	Torres Martinez Reservation Illegal Dump Site Locations
PADS	PCB Activity Database System
RADINFO	Radiation Information Database
RAATS	RCRA Administrative Action Tracking System
LEAD SMELTERS	Lead Smelter Sites
2020 COR ACTION	2020 Corrective Action Program List
US FIN ASSUR	Financial Assurance Information
FEDERAL FACILITY	Federal Facility Site Information listing
COAL ASH DOE	Steam-Electric Plant Operation Data
SCRD DRYCLEANERS	State Coalition for Remediation of Drycleaners Listing
COAL ASH EPA	Coal Combustion Residues Surface Impoundments List
FEMA UST	Underground Storage Tank Listing

STATE AND LOCAL RECORDS

AZ SWF/LF	Directory of Solid Waste Facilities
AZ UIC	Underground Injection Control Wells
AZ SWTIRE	Solid Waste Tire Facilities
AZ DOD	Department of Defense Sites
AZ Aquifer	Waste Water Treatment Facilities
AZ AIRS	Arizona Airs Database

TRIBAL RECORDS

INDIAN RESERV	Indian Reservations

EXECUTIVE SUMMARY

INDIAN ODI..... Report on the Status of Open Dumps on Indian Lands
INDIAN LUST..... Leaking Underground Storage Tanks on Indian Land
INDIAN UST..... Underground Storage Tanks on Indian Land
INDIAN VCP..... Voluntary Cleanup Priority Listing

EDR PROPRIETARY RECORDS

AZ RGA LF..... Recovered Government Archive Solid Waste Facilities List

SURROUNDING SITES: SEARCH RESULTS

Surrounding sites were identified.

The Map ID column refers to the Map ID-Focus Map(s) of the listed site.

Sites listed in ***bold italics*** are in multiple databases.

Unmappable (orphan) sites are not considered in the foregoing analysis.

FEDERAL RECORDS

NPL: Also known as Superfund, the National Priority List database is a subset of CERCLIS and identifies over 1,200 sites for priority cleanup under the Superfund program. The source of this database is the U.S. EPA.

A review of the NPL list, as provided by EDR, and dated 03/26/2015 has revealed that there is 1 NPL site within the searched area.

Site	Address	Map ID
MOTOROLA, INC. (52ND	***5005 EAST MCDOWELL R***	***0-1,2***

CERCLIS: The Comprehensive Environmental Response, Compensation and Liability Information System contains data on potentially hazardous waste sites that have been reported to the USEPA by states, municipalities, private companies and private persons, pursuant to Section 103 of the Comprehensive Environmental Response, Compensation and Liability Act (CERCLA). CERCLIS contains sites which are either proposed to or on the National Priorities List (NPL) and sites which are in the screening and assessment phase for possible inclusion on the NPL.

A review of the CERCLIS list, as provided by EDR, and dated 10/25/2013 has revealed that there are 2 CERCLIS sites within the searched area.

Site	Address	Map ID
MOTOROLA, INC. (52ND	***5005 EAST MCDOWELL R***	***0-1,2***
QUICK TURN CIRCUITS	***1829 S CENTRAL AVE***	***102-2***

EXECUTIVE SUMMARY

CERC-NFRAP: Archived sites are sites that have been removed and archived from the inventory of CERCLIS sites. Archived status indicates that, to the best of EPA's knowledge, assessment at a site has been completed and that EPA has determined no further steps will be taken to list this site on the National Priorities List (NPL), unless information indicates this decision was not appropriate or other considerations require a recommendation for listing at a later time. This decision does not necessarily mean that there is no hazard associated with a given site; it only means that, based upon available information, the location is not judged to be a potential NPL site.

A review of the CERC-NFRAP list, as provided by EDR, and dated 10/25/2013 has revealed that there are 5 CERC-NFRAP sites within the searched area.

Site	Address	Map ID
ARIZONA PLATING & AN	***618 S CENTRAL AVE***	***54-2***
LINCOLN LASER CO	***234 E MOHAVE ST***	***95-2***
CENTRAL AVE LDFL	CENTRAL AVE & WATKIN	114-2
SEWELL PLASTICS	***135 E. WATKINS ST.***	***114-2***
B & A TRAILER REPAIR	310 W. WATKINS ST.	117-2

CORRACTS: CORRACTS is a list of handlers with RCRA Corrective Action Activity. This report shows which nationally-defined corrective action core events have occurred for every handler that has had corrective action activity.

A review of the CORRACTS list, as provided by EDR, and dated 03/10/2015 has revealed that there is 1 CORRACTS site within the searched area.

Site	Address	Map ID
MOTOROLA, INC. (52ND	***5005 EAST MCDOWELL R***	***0-1,2***

RCRA-TSDF: RCRAInfo is EPA's comprehensive information system, providing access to data supporting the Resource Conservation and Recovery Act (RCRA) of 1976 and the Hazardous and Solid Waste Amendments (HSWA) of 1984. The database includes selective information on sites which generate, transport, store, treat and/or dispose of hazardous waste as defined by the Resource Conservation and Recovery Act (RCRA). Transporters are individuals or entities that move hazardous waste from the generator offsite to a facility that can recycle, treat, store, or dispose of the waste. TSDFs treat, store, or dispose of the waste.

A review of the RCRA-TSDF list, as provided by EDR, and dated 03/10/2015 has revealed that there is 1 RCRA-TSDF site within the searched area.

Site	Address	Map ID
MOTOROLA, INC. (52ND	***5005 EAST MCDOWELL R***	***0-1,2***

RCRA-LQG: RCRAInfo is EPA's comprehensive information system, providing access to data supporting the Resource Conservation and Recovery Act (RCRA) of 1976 and the Hazardous and Solid Waste Amendments (HSWA) of 1984. The database includes selective information on sites which generate, transport, store, treat and/or dispose of hazardous waste as defined by the Resource Conservation and Recovery Act (RCRA). Large quantity generators (LQGs) generate over 1,000 kilograms (kg) of hazardous waste, or over 1 kg of acutely hazardous waste per month.

A review of the RCRA-LQG list, as provided by EDR, and dated 03/10/2015 has revealed that there are 5

RCRA-LQG sites within the searched area.

Site	Address	Map ID
MOTOROLA, INC. (52ND	***5005 EAST MCDOWELL R***	***0-1,2***
ARIZONA PLATING & AN	***618 S CENTRAL AVE***	***54-2***
SAV-ON PLATING INCOR	***17 W. WATKINS ROAD***	***115-2***
TRENDWOOD INC. PLANT	***261 E UNIVERSITY DR***	***119-2***
CVS PHARMACY #9327	6021 S CENTRAL AVE	193-4

RCRA-SQG: RCRAInfo is EPA's comprehensive information system, providing access to data supporting the Resource Conservation and Recovery Act (RCRA) of 1976 and the Hazardous and Solid Waste Amendments (HSWA) of 1984. The database includes selective information on sites which generate, transport, store, treat and/or dispose of hazardous waste as defined by the Resource Conservation and Recovery Act (RCRA). Small quantity generators (SQGs) generate between 100 kg and 1,000 kg of hazardous waste per month.

A review of the RCRA-SQG list, as provided by EDR, and dated 03/10/2015 has revealed that there are 7 RCRA-SQG sites within the searched area.

Site	Address	Map ID
IMPERIAL LITHO & DRY	***210 S 4TH AVE***	***27-1***
LINCOLN LASER CO	***234 E MOHAVE ST***	***95-2***
LAB ONE INC	***101 W MOHAVE ST***	***98-2***
GLENWOOD CUSTOM CABI	***44 E PIONEER ST***	***126-3***
PHOENIX CITY OF POLI	***100 E ELWOOD***	***140-3***
SOUTH CENTRAL FAMILY	33 W TAMARISK ST	164-3
CORRAL CLEANERS	***6245 S CENTRAL AVE***	***194-4***

RCRA-CESQG: RCRAInfo is EPA's comprehensive information system, providing access to data supporting the Resource Conservation and Recovery Act (RCRA) of 1976 and the Hazardous and Solid Waste Amendments (HSWA) of 1984. The database includes selective information on sites which generate, transport, store, treat and/or dispose of hazardous waste as defined by the Resource Conservation and Recovery Act (RCRA). Conditionally exempt small quantity generators (CESQGs) generate less than 100 kg of hazardous waste, or less than 1 kg of acutely hazardous waste per month.

A review of the RCRA-CESQG list, as provided by EDR, and dated 03/10/2015 has revealed that there are 15 RCRA-CESQG sites within the searched area.

Site	Address	Map ID
TWO RENAISSANCE SQUA	***40 N CENTRAL AVE***	***8-1***
HYATT REGENCY CORP	***122 N 2ND ST***	***9-1***
PHOENIX CONVENTION C	***225 E ADAMS ST***	***9-1***
CVS PHARMACY #8914	50 W JEFFERSON ST	14-1
YELLOW CAB	***156 E MOHAVE***	***94-2***
EARLS FIBERGLASS	***128 W MARICOPA FWY***	***103-2***
AMERICAN PLATING	202 W GIBSON LN	110-2
ADVO INC	***2235 S CENTRAL***	***112-2***
PENSKE TRUCK LEASING	***2219 S 2ND PL***	***113-2***
CUSTOM BOLT & NUT MF	***3403 S 1ST AVE***	***132-3***
CITY OF PHOENIX - PO	***3443 S CENTRAL AVE***	***137-3***
SOUTH PHOENIX NEIGHB	***4616 S. CENTRAL ROAD***	***161-3***
K AND M WOODCRAFTS I	4810 S CENTRAL AVE	166-3,4
CITY OF PHOENIX - CO	***227 E CODY DR***	***171-4***

EXECUTIVE SUMMARY

Site	Address	Map ID
TUNEUP MASTERS	***5850 S CENTRAL AVE***	***183-4***

RCRA NonGen / NLR: RCRAInfo is EPA's comprehensive information system, providing access to data supporting the Resource Conservation and Recovery Act (RCRA) of 1976 and the Hazardous and Solid Waste Amendments (HSWA) of 1984. The database includes selective information on sites which generate, transport, store, treat and/or dispose of hazardous waste as defined by the Resource Conservation and Recovery Act (RCRA). Non-Generators do not presently generate hazardous waste.

A review of the RCRA NonGen / NLR list, as provided by EDR, and dated 03/10/2015 has revealed that there are 57 RCRA NonGen / NLR sites within the searched area.

Site	Address	Map ID
CITY OF PHOENIX - RE	***234 N CENTRAL STE 64***	***1-1***
REAL ESTATE DIVISION	234 N CENTRAL STE 64	1-1
QUEST COMMUNICATIONS	***211 W MONROE N WING***	***6-1***
ORPHEUM LOFTS	***114 W ADAMS ST***	***6-1***
PHOENIX CITY OF ORPH	***203 W ADAMS***	***6-1***
FAST 1 HOUR FOTO	***2 N CENTRAL AVE STE***	***8-1***
PHOENIX CITY OF PLAZ	***125 E WASHINGTON***	***10-1***
PHOENIX CITY OF MUNI	***300 W WASHINGTON***	***11-1***
MARICOPA COUNTY - F	***111 S 3RD AVE***	***11-1***
PHOENIX CONVENTION C	***111 N 3RD ST***	***13-1***
MARICOPA COUNTY JAIL	***125 W WASHINGTON***	***14-1***
PHOENIX CITY HALL	***200 W WASHINGTON***	***15-1***
PHOENIX MUNI BLDG CI	***251 W WASHINGTON***	***15-1***
MARICOPA COUNTY - DO	***120 S 4TH AVE***	***19-1***
MARICOPA COUNTY - MA	***225 W MADISON***	***29-1***
FULLER OBRIEN PAINTS	***141 E JACKSON***	***32-1***
APS - 501 S 2ND AVE	501 S 2ND ST	47-1,2
APS CO 501 COMPLEX	***501 S 2ND AVE***	***49-1,2***
PHOENIX ELEMENTARY S	120 E GRANT ST	60-2
O AND M ENVIR REMEDI	***710 S 1ST ST***	***60-2***
MELTON RADIATOR CO	***725 S CENTRAL AVE***	***63-2***
SUN BELT LINENS INC	***710 S 3RD ST***	***65-2***
O & M ENVIR REMEDIAT	1001 S 2ND ST	72-2
FLEMING FOODS FORMER	***111 E BUCKEYE ROAD***	***79-2***
CITY OF PHOENIX - MA	***1305 S 3RD AVE***	***85-2***
HERTZ PENSKE TRUCK L	***225 E YUMA***	***86-2***
AXLE TRANSMISSION IN	1401 S CENTRAL	87-2
R S HUGHES CO INC	236 E PIMA ST	88-2
THORSON KEENAN	***1712 S CENTRAL AVE***	***93-2***
O AND M ENVIR REMEDI	***1711 S 3RD ST***	***96-2***
O AND M ENVIR REMEDI	***1713 S 3RD ST***	***96-2***
QUICK TURN CIRCUITS	***1829 S CENTRAL AVE***	***102-2***
AUTHUR EDWARD AND GR	***121 W HILTON***	***104-2***
I-10 INTERNATIONAL T	2202 S CENTRAL AVE	111-2
PHOENIX NEWSPAPERS I	2206 S 2ND PLACE	113-2
TOP GUN PAINT AND BO	***25 W WATKINS***	***114-2***
MKB CONSTRUCTION INC	***23 W WATKINS***	***114-2***
SEWELL PLASTICS	***135 E. WATKINS ST.***	***114-2***
UNITED METRO MATERIA		***122-3***
BF GOODRICH WHEEL AN	40 E PIONEER	126-3
FUJI PHOTO FILM USA	***3404 S CENTRAL AVE***	***131-3***

EXECUTIVE SUMMARY

Site	Address	Map ID
SOUTH SIDE METALS	***147 W FOREST GROVE A***	***135-3***
ARIZONA ALTERNATOR R	***3615 S CENTRAL AVE***	***138-3***
ROJO RECYCLING	***144 W ELWOOD***	***139-3***
MATRIX INDUSTRIES IN	***234 E JONES ST***	***147-3***
MATRIX INDUSTRIES IN	***18 E RIVERSIDE***	***150-3***
PHOENIX CITY OF NEIG	***4427 S CENTRAL AVE G***	***153-3***
CORONA MAINTENANCE Y	***30 W CORONA AVE***	***157-3***
CITY OF PHOENIX - CO	***227 E CODY DR***	***171-4***
FIRESTONE STORE NO 2	***5449 S CENTRAL***	***179-4***
JAMES BOND TRUCKING	***12 E HIDALGO***	***182-4***
PEP BOYS 627	***5813 S CENTRAL AVE***	***183-4***
GOODYEAR AUTO SERVIC	***5834 S CENTRAL AVE***	***185-4***
PHOENIX CITY OF SOUT	***212 E ALTA VISTA***	***196-4***
CIGNA HEALTHCARE OF	***7236 S CENTRAL AVE***	***199-4,5***
ARCO FACILITY 5736	***7602 S CENTRAL AVE***	***203-5***
VALLEY RADIOLOGISTS	***303 E BASELINE STE 3***	***205-5***

US ENG CONTROLS: A listing of sites with engineering controls in place.

A review of the US ENG CONTROLS list, as provided by EDR, and dated 03/16/2015 has revealed that there is 1 US ENG CONTROLS site within the searched area.

Site	Address	Map ID
MOTOROLA, INC. (52ND	***5005 EAST MCDOWELL R***	***0-1,2***

ERNS: The Emergency Response Notification System records and stores information on reported releases of oil and hazardous substances. The source of this database is the U.S. EPA.

A review of the ERNS list, as provided by EDR, and dated 03/30/2015 has revealed that there are 10 ERNS sites within the searched area.

Site	Address	Map ID
Not reported	135 NORTH 2ND AVE	6-1
Not reported	110 N. 2ND ST. STE 3	6-1
Not reported	401 W. JEFFERSON	19-1
Not reported	1 E. JACKSON ST	37-1
Not reported	618 S CENTRAL AVE	54-2
Not reported	111 EAST MARICOPIA	104-2
Not reported	9 WEST WATKINS	114-2
Not reported	CENTRAL AVE & WEST R	143-3
Not reported	CENTRAL & BROADWAY	153-3
Not reported	230 E. ROSER RD	173-4

EXECUTIVE SUMMARY

US CDL: A listing of clandestine drug lab locations. The U.S. Department of Justice ("the Department") provides this web site as a public service. It contains addresses of some locations where law enforcement agencies reported they found chemicals or other items that indicated the presence of either clandestine drug laboratories or dumpsites. In most cases, the source of the entries is not the Department, and the Department has not verified the entry and does not guarantee its accuracy. Members of the public must verify the accuracy of all entries by, for example, contacting local law enforcement and local health departments.

A review of the US CDL list, as provided by EDR, and dated 02/25/2015 has revealed that there is 1 US CDL site within the searched area.

Site	Address	Map ID
4601 SOUTH 2ND STREE	4601 SOUTH 2ND STREE	163-3

US BROWNFIELDS: The EPA's listing of Brownfields properties from the Cleanups in My Community program, which provides information on Brownfields properties for which information is reported back to EPA, as well as areas served by Brownfields grant programs.

A review of the US BROWNFIELDS list, as provided by EDR, and dated 03/23/2015 has revealed that there is 1 US BROWNFIELDS site within the searched area.

Site	Address	Map ID
SOUTH PHOENIX NEIGHB	4616 S. CENTRAL ROAD	161-3

ROD: Record of Decision. ROD documents mandate a permanent remedy at an NPL (Superfund) site containing technical and health information to aid the cleanup.

A review of the ROD list, as provided by EDR, and dated 11/25/2013 has revealed that there is 1 ROD site within the searched area.

Site	Address	Map ID
MOTOROLA, INC. (52ND	***5005 EAST MCDOWELL R***	***0-1,2***

US MINES: Mines Master Index File. The source of this database is the Dept. of Labor, Mine Safety and Health Administration.

A review of the US MINES list, as provided by EDR, and dated 12/30/2014 has revealed that there are 2 US MINES sites within the searched area.

Site	Address	Map ID
CEMEX CONSTRUCTION M		8-1
UNITED METRO MATERIA		***122-3***

EXECUTIVE SUMMARY

TRIS: The Toxic Chemical Release Inventory System identifies facilities that release toxic chemicals to the air, water, and land in reportable quantities under SARA Title III, Section 313. The source of this database is the U.S. EPA.

A review of the TRIS list, as provided by EDR, and dated 12/31/2013 has revealed that there are 2 TRIS sites within the searched area.

Site	Address	Map ID
EARL'S FIBERGLASS IN	***128 W. MARICOPA FWY.***	***103-2***
SAV-ON PLATING INC	17 W WATKINS RD	115-2

TSCA: The Toxic Substances Control Act identifies manufacturers and importers of chemical substances included on the TSCA Chemical Substance Inventory list. It includes data on the production volume of these substances by plant site. The United States Environmental Protection Agency has no current plan to update and/or re-issue this database.

A review of the TSCA list, as provided by EDR, and dated 12/31/2012 has revealed that there are 2 TSCA sites within the searched area.

Site	Address	Map ID
PHELPS DODGE - PHOEN	ONE NORTH CENTRAL AV	8-1
CLIMAX MOLYBDENUM CO	ONE NORTH CENTRAL AV	8-1

FTTS: FTTS tracks administrative cases and pesticide enforcement actions and compliance activities related to FIFRA, TSCA and EPCRA (Emergency Planning and Community Right-to-Know Act) over the previous five years. To maintain currency, EDR contacts the Agency on a quarterly basis.

A review of the FTTS list, as provided by EDR, and dated 04/09/2009 has revealed that there are 5 FTTS sites within the searched area.

Site	Address	Map ID
CITY OF PHOENIX	***135 N 2ND AVE***	***6-1***
CITY OF PHOENIX, NEI	***200 WEST WASHINGTON***	***15-1***
IMPERIAL LITHO & DRY	***210 S 4TH AVE***	***27-1***
ARIZONA PLATING AND	***618 S CENTRAL AVE***	***54-2***
UNION ROCK MATERIAL	***2800 S CENTRAL AVE***	***122-3***

HIST FTTS: A complete administrative case listing from the FIFRA/TSCA Tracking System (FTTS) for all ten EPA regions. The information was obtained from the National Compliance Database (NCDB). NCDB supports the implementation of FIFRA (Federal Insecticide, Fungicide, and Rodenticide Act) and TSCA (Toxic Substances Control Act). Some EPA regions are now closing out records. Because of that, and the fact that some EPA regions are not providing EPA Headquarters with updated records, it was decided to create a HIST FTTS database. It included records that may not be included in the newer FTTS database updates. This database is no longer updated.

A review of the HIST FTTS list, as provided by EDR, and dated 10/19/2006 has revealed that there are 5 HIST FTTS sites within the searched area.

EXECUTIVE SUMMARY

Site	Address	Map ID
CITY OF PHOENIX	***135 N 2ND AVE***	***6-1***
CITY OF PHOENIX, NEI	***200 WEST WASHINGTON***	***15-1***
IMPERIAL LITHO & DRY	***210 S 4TH AVE***	***27-1***
ARIZONA PLATING AND	***618 S CENTRAL AVE***	***54-2***
UNION ROCK MATERIAL	***2800 S CENTRAL AVE***	***122-3***

SSTS: Section 7 of the Federal Insecticide, Fungicide and Rodenticide Act, as amended (92 Stat. 829) requires all registered pesticide-producing establishments to submit a report to the Environmental Protection Agency by March 1st each year. Each establishment must report the types and amounts of pesticides, active ingredients and devices being produced, and those having been produced and sold or distributed in the past year.

A review of the SSTS list, as provided by EDR, and dated 12/31/2009 has revealed that there are 3 SSTS sites within the searched area.

Site	Address	Map ID
SUN RAY CHEMICAL CO	115 W JACKSON ST	31-1
A-1 CORP	40 E PIONEER ST	126-3
POOLMAN	3242 S CENTRAL AVE	128-3

ICIS: The Integrated Compliance Information System (ICIS) supports the information needs of the national enforcement and compliance program as well as the unique needs of the National Pollutant Discharge Elimination System (NPDES) program.

A review of the ICIS list, as provided by EDR, and dated 01/23/2015 has revealed that there are 8 ICIS sites within the searched area.

Site	Address	Map ID
UNION ELEMENTARY SCH	***301 W JEFFERSON***	***11-1***
CITY OF PHOENIX - CI	***200 WEST WASHINGTON***	***15-1***
ARIZONA PLATING & AN	***618 S CENTRAL AVE***	***54-2***
ARIZONA PUBLIC SERVI	***505 SOUTH SECOND AVE***	***57-2***
FRIENDLY HOUSE ACADE	***201 E. DURANGO ST.***	***101-2***
AMERICAN PLATING	***202 W GIBSON LANE***	***110-2***
SAV-ON PLATING INC	***17 W WATKINS RD***	***115-2***
CITY OF PHOENIX NUMB	***4628 S CENTRAL***	***161-3***

MLTS: The Material Licensing Tracking System is maintained by the Nuclear Regulatory Commission and contains a list fo approximately 8,100 sites which possess or use radioactive materials and are subject to NRC licensing requirements.

A review of the MLTS list, as provided by EDR, and dated 03/31/2015 has revealed that there are 3 MLTS sites within the searched area.

Site	Address	Map ID
INTERIOR, DEPARTMENT	222 NORTH CENTRAL AV	1-1
HEALTH & HUMAN SERVI	40 N. CENTRAL AVENUE	8-1

EXECUTIVE SUMMARY

Site	Address	Map ID
INTERIOR, DEPARTMENT	ONE NORTH FIRST STRE	10-1

FINDS: The Facility Index System contains both facility information and "pointers" to other sources of information that contain more detail. These include: RCRIS; Permit Compliance System (PCS); Aerometric Information Retrieval System (AIRS); FATES (FIFRA [Federal Insecticide Fungicide Rodenticide Act] and TSCA Enforcement System, FTTS [FIFRA/TSCA Tracking System]; CERCLIS; DOCKET (Enforcement Docket used to manage and track information on civil judicial enforcement cases for all environmental statutes); Federal Underground Injection Control (FURS); Federal Reporting Data System (FRDS); Surface Impoundments (SIA); TSCA Chemicals in Commerce Information System (CICS); PADS; RCRA-J (medical waste transporters/disposers); TRIS; and TSCA. The source of this database is the U.S. EPA/NTIS.

A review of the FINDS list, as provided by EDR, and dated 01/18/2015 has revealed that there are 235 FINDS sites within the searched area.

Site	Address	Map ID
CITY OF PHOENIX - RE	***234 N CENTRAL STE 64***	***1-1***
BANK ONE	201 N CENTRAL AVE	1-1
HELLER CO LLC	15 E MONROE ST	1-1
US GENERAL SERVICES	230 N 1ST AVE	2-1
AT&T	211 W MONROE ST	6-1
QUEST COMMUNICATIONS	***211 W MONROE N WING***	***6-1***
INCIDENT - W ADAMS S	310 W ADAMS ST	6-1
CITY OF PHOENIX - MU	300 W ADAMS ST	6-1
ORPHEUM LOFTS	114 W ADAMS ST	6-1
CITY OF PHOENIX - MU	235 W ADAMS ST	6-1
PHOENIX CITY OF ORPH	***203 W ADAMS***	***6-1***
THE HUB BUILDING	130 N CENTRAL AVE	8-1
TWO RENAISSANCE SQUA	***40 N CENTRAL AVE***	***8-1***
COMMONWEALTH PARTNER	2 N CENTRAL AVE	8-1
FAST 1 HOUR FOTO	***2 N CENTRAL AVE STE***	***8-1***
RYAN COMPANIES US, I	ONE NORTH CENTRAL AV	8-1
MUTOH AMERICA, INC.	ONE N. CENTRAL AVENU	8-1
PHELPS DODGE MINING	ONE NORTH CENTRAL AV	8-1
HYATT REGENCY CORP	***122 N 2ND ST***	***9-1***
PHOENIX CONVENTION C	***225 E ADAMS ST***	***9-1***
PHOENIX, CITY OF - P	1 N 1ST ST	10-1
PHOENIX, CITY OF - S	18 E WASHINGTON ST	10-1
PHOENIX CITY OF PLAZ	***125 E WASHINGTON***	***10-1***
CITY OF PHOENIX - MU	12 N 4TH AVE	11-1
PHOENIX CITY OF MUNI	***300 W WASHINGTON***	***11-1***
CITY OF PHOENIX - MU	301 W WASHINGTON ST	11-1
CITY OF PHOENIX - 30	305 W WASHINGTON ST	11-1
UNION ELEMENTARY SCH	***301 W JEFFERSON***	***11-1***
MARICOPA COUNTY COUR	111 S 3RD AVE	11-1
MARICOPA COUNTY - F	***111 S 3RD AVE***	***11-1***
COLLIER CENTER	201 E WASHINGTON ST	12-1
PHOENIX CONVENTION C	111 N 3RD ST	13-1
WELLS FARGO BANK	100 W WASHINGTON ST	14-1
MARICOPA COUNTY JAIL	***125 W WASHINGTON***	***14-1***
CVS PHARMACY #8914	50 W JEFFERSON ST	14-1
CITY OF PHOENIX - CI	***200 WEST WASHINGTON***	***15-1***
CAVE CREEK WRP	200 W. WASHINGTON ST	15-1
CITY OF PHOENIX - MU	251 W WASHINGTON ST	15-1

EXECUTIVE SUMMARY

Site	Address	Map ID
PHOENIX MUNI BLDG CI	***251 W WASHINGTON***	***15-1***
CITY OF PHOENIX - PU	101 S CENTRAL AVE	17-1
MARICOPA COUNTY - ST	45 W JEFFERSON ST	17-1
MARICOPA COUNTY - 1S	120 S 1ST AVE	17-1
MARICOPA COUNTY - FA	401 W JEFFERSON ST	19-1
MARICOPA COUNTY - DO	***120 S 4TH AVE***	***19-1***
US AIRWAYS ARENA	201 E JEFFERSON ST	22-1
CENTRAL MADISON DEVE	201 S CENTRAL AVE	24-1
AMERICA WEST ARENA/F	102 E MADISON ST	25-1
CITY OF PHOENIX - FI	125 E MADISON ST	25-1
MARICOPA COUNTY - SH	102 W MADISON ST	26-1
MARICOPA COUNTY - SO	175 W MADISON ST	26-1
IMPERIAL LITHO & DRY	210 SOUTH 4TH AVENUE	27-1
MARICOPA COUNTY - MA	***225 W MADISON***	***29-1***
SUN RAY CHEMICAL CO	115 W JACKSON ST	31-1
MARICOPA COUNTY - WE	101 W JACKSON ST	31-1
FULLER OBRIEN PAINTS	***141 E JACKSON***	***32-1***
ARMOUR PROCESSED MEA	241 W JACKSON ST	36-1
SPRINT SWITCH	401 W HARRISON ST	38-1
ARIZONA PAPERBOX COM	411 S 2ND ST	39-1
ESA PROPERTIES	421 S 3RD ST	40-1,2
MCDANIEL TRUCKING CO	420 S 3RD AVE	41-1,2
DOWNTOWN PHOENIX LOF	424 S 2ND AVE	43-1,2
ETEC	430 S 2ND AVE	43-1,2
WATER ENG. SERVICES	22 E. BUCHANAN ST.	44-1,2
VINTAGE INDUSTRIAL L	45 W BUCHANAN ST	44-1,2
PARCEL 112-31-032	318 E BUCHANAN ST	45-1,2
APS - 501 S 2ND AVE	501 S 2ND ST	47-1,2
APS	502 S 2ND AVE	49-1,2
APS CO 501 COMPLEX	***501 S 2ND AVE***	***49-1,2***
SCHOOL FOR INTEGRATE	518 S 3RD ST	52-2
MARICOPA COUNTY - MA	320 W LINCOLN ST	53-2
JEWEL BOX	601 S CENTRAL AVE	54-2
ARIZONA PLATING & AN	618 SOUTH CENTRAL AV	54-2
PHOENIX ELEMENTARY S	125 E LINCOLN ST	55-2
PHOENIX ELEMENTARY S	610 S 1ST ST	55-2
HOWARD C JOHNSON & S	602 S 3RD ST	56-2
2ND AVENUE MANUFACTU	505 S 2ND ST	57-2
ARIZONA PUBLIC SERVI	***505 SOUTH SECOND AVE***	***57-2***
MISSION UNIFORM SERV	621 S 1ST AVE	59-2
PHOENIX ELEMENTARY S	120 E GRANT ST	60-2
112-26-117	710 S 1ST ST	60-2
O AND M ENVIR REMEDI	***710 S 1ST ST***	***60-2***
MIRANDA'S CUSTOM CAR	706 S CENTRAL AVE	63-2
MELTON RADIATOR CO	***725 S CENTRAL AVE***	***63-2***
WESTERN STATES PETRO	801 S CENTRAL AVE	63-2
PHOENIX MICROGRAPHIC	707 S 3RD ST	65-2
SUN BELT LINENS INC	***710 S 3RD ST***	***65-2***
PHOENIX DAY	115 E TONTO ST	71-2
112-25-114	1001 S 2ND ST	72-2
O & M ENVIR REMEDIAT	1001 S 2ND ST	72-2
FIRPO POULTRY	1010 S CENTRAL AVE	75-2
CIRCLE K #2701843	10 E BUCKEYE RD	76-2
LANE AWARD	1118 S CENTRAL AVE	76-2
HENNY PENNY EGG & PO	307 E BUCKEYE RD	78-2
FLEMING FOODS FORMER	***111 E BUCKEYE ROAD***	***79-2***

EXECUTIVE SUMMARY

Site	Address	Map ID
AJ BAYLESS WAREHOUSE	111 E BUCKEYE RD	79-2
FERGUSEN FIRE & FABR	111 E BUCKEYE RD	79-2
LOWELL SCHOOL	1121 S 3RD AVE	80-2
B K GRINDING	1207 S 3RD ST	82-2
COCA-COLA FACILITY	1301 S CENTRAL AVE	83-2
CITY OF PHOENIX - MA	***1305 S 3RD AVE***	***85-2***
HERTZ PENSKE TRUCK L	***225 E YUMA***	***86-2***
AXLE TRANSMISSION OF	1401 S CENTRAL	87-2
A & G DELIVERY & WAR	236 E PIMA ST	88-2
WARE MANUFACTURING	236 E PIMA ST	88-2
R S HUGHES CO INC	236 E PIMA ST	88-2
SALVATION ARMY	1524 S CENTRAL AVE	89-2
FOREE TIRE	49 W PIMA ST	90-2
SALVATION ARMY	1625 S CENTRAL AVE	91-2
MISSION UNIFORM SERV	1606 S 1ST AVE	92-2
J P PHILLIPS - FORME	1624 S CENTRAL AVE	93-2
THORSON KEENAN	***1712 S CENTRAL AVE***	***93-2***
YELLOW CAB	***156 E MOHAVE***	***94-2***
LINCOLN LASER CO	***234 E MOHAVE ST***	***95-2***
O AND M ENVIR REMEDI	***1711 S 3RD ST***	***96-2***
112-40-143	1711 S 3RD ST	96-2
O AND M ENVIR REMEDI	***1713 S 3RD ST***	***96-2***
112-40-145	1713 S 3RD ST	96-2
LAB ONE INC	***101 W MOHAVE ST***	***98-2***
CARDLOCK FUEL - FORM	1802 S CENTRAL AVE	99-2
PROS TIRE SERVICE	123 E DURANGO ST	100-2
FRIENDLY HOUSE ACADE	***201 E. DURANGO ST.***	***101-2***
QUICK TURN CIRCUITS	1829 S CENTRAL AVE	102-2
QUALITY PRINTED CIRC	1831 SOUTH CENTRAL A	102-2
GRIDER TIRE	1835 S CENTRAL AVE	102-2
CENTRAL AUTO BODY	2032 S CENTRAL AVE	102-2
EARL'S FIBERGLASS IN	***128 W. MARICOPA FWY.***	***103-2***
INDWELL WOODS	102 W MARICOPA FWY	103-2
AUTHUR EDWARD AND GR	***121 W HILTON***	***104-2***
GALLARDO BROTHERS MO	111 E MARICOPA FWY	108-2
AMERICAN PLATING	***202 W GIBSON LANE***	***110-2***
I-10 INTERNATIONAL T	2202 S CENTRAL AVE	111-2
ADVO INC	***2235 S CENTRAL***	***112-2***
PHOENIX NEWSPAPERS I	2206 SOUTH 2ND PLACE	113-2
PENSKE TRUCK LEASING	***2219 S 2ND PL***	***113-2***
TOP GUN PAINT AND BO	***25 W WATKINS***	***114-2***
TRENDWOOD INC	120 E WATKINS ST	114-2
MKB CONSTRUCTION INC	***23 W WATKINS***	***114-2***
ROBERT CRAIG INDUSTR	23 W WATKINS RD	114-2
CONSTAR	135 WATKINS ST	114-2
WEST COST BEAUTY SUP	135 E WATKINS ST	114-2
SAV-ON PLATING INC	***17 W WATKINS RD***	***115-2***
CHH PARTNERSHIP	218 W WATKINS RD	116-2
UNION ROCK & MATERIA	***211 W WATKINS RD***	***116-2***
B&A TRAILER REPAIR	310 W WATKINS RD	117-2
WRIGLEY MANUFACTURIN	246 E WATKINS ST	118-2
ANDERSEN LOGISTICS	302 E WATKINS ST	118-2
MSC DISTRIBUTING INC	215 E WATKINS ST	118-2
CBS INC FOOD BROKERS	245 E WATKINS ST	118-2
TRENDWOOD INC.	261 E UNIVERSITY DR	119-2
LEPRINO FOODS	302 E UNIVERSITY DR	119-2

EXECUTIVE SUMMARY

Site	Address	Map ID
PIP PRINTING	2424 S CENTRAL AVE	121-2
UNITED METRO MATERIA		***122-3***
PERFORMANCE COATING	128 E PIONEER ST	124-3
M & E MACHINERY	106 E PIONEER ST	125-3
B F GOODRICH CO	40 E PIONEER	126-3
GLENWOOD CUSTOM CABI	***44 E PIONEER ST***	***126-3***
INCIDENT - 33 E PION	33 E PIONEER ST	126-3
POOLMAN	3242 SOUTH CENTRAL A	128-3
IDRA INC	112 E. VICTORY	130-3
FUJI PHOTO FILM USA	***3404 S CENTRAL AVE***	***131-3***
CUSTOM BOLT MANUFACT	3403 SOUTH 1ST AVENU	132-3
FRANK S TRANSFER INC	126 W FOREST GROVE A	134-3
SOUTH SIDE METALS	***147 W FOREST GROVE A***	***135-3***
VACANT	3501 S CENTRAL AVE	136-3
CITY OF PHOENIX - PO	***3443 S CENTRAL AVE***	***137-3***
ARIZONA ALTERNATOR R	***3615 S CENTRAL AVE***	***138-3***
ROJO RECYCLING	***144 W ELWOOD***	***139-3***
CITY OF PHOENIX - PR	100 E ELWOOD ST	140-3
PHOENIX CITY OF POLI	***100 E ELWOOD***	***140-3***
GATEWAY MANUFACTURIN	12 E RAYMOND ST	142-3
ABC AUTO BODY SHOP	3909 S CENTRAL AVE	143-3
DENNY S TRANMISSION	3902 S CENTRAL AVE	143-3
CESAR E CHAVEZ COMMU	4001 S 3RD ST	145-3
BEST CANDY	20 E JONES AVE	146-3
113-11-014	206 E JONES AVE	147-3
MATRIX INDUSTRIES IN	***234 E JONES ST***	***147-3***
MATRIX INDUSTRIES IN	***18 E RIVERSIDE***	***150-3***
ONE WAY AUTO	212 E BROADWAY RD	152-3
ED PASTOR TRANSIT CE	16 W BROADWAY RD	153-3
CHUY S MANUFACTURING	4424 S CENTRAL AVE	153-3
CITY OF PHOENIX - NE	4427 S CENTRAL AVE	153-3
PHOENIX CITY OF NEIG	***4427 S CENTRAL AVE G***	***153-3***
SALT RIVER ROOFING	210 W BROADWAY RD	154-3
PRE-CAST MANUFACTURI	301 W BROADWAY RD	156-3
CORONA MAINTENANCE Y	30 W CORONA AVE	157-3
LARRY S AUTO SERVICE	4506 S CENTRAL AVE	159-3
SOUTH PHOENIX NEIGHB	***4616 S. CENTRAL ROAD***	***161-3***
PRIETOS AUTO SALES	4626 S CENTRAL AVE	161-3
CITY OF PHOENIX NUMB	***4628 S CENTRAL***	***161-3***
SOUTH CENTRAL FAMILY	33 W TAMARISK ST	164-3
SOUTH PHOENIX (SP)	33 W TAMARISK AVE	164-3
SOUTH CENTRAL FAMILY	4732 S CENTRAL AVE	165-3
SOUTH PHOENIX CLOSED	4731 S CENTRAL AVE	165-3
K AND M WOODCRAFTS I	4810 S CENTRAL AVE	166-3,4
ESPERANZA MONTESSORI	4848 S 2ND ST	167-3,4
NFL YET ELEMENTARY	4848 S 2ND ST	167-3,4
NFL YET COLLEGE PREP	4848 S 2ND ST	167-3,4
AUTOZONE #2762	4832 S CENTRAL AVE	168-3,4
NITRAM ENTERPRISES	4823 S CENTRAL AVE	168-3,4
CITY OF PHOENIX - CO	***227 E CODY DR***	***171-4***
CITY OF PHOENIX - FI	230 E ROESER RD	173-4
CIRCLE K #1247	5202 S CENTRAL AVE	175-4
SULLIVAN MOTOR CO	5250 S CENTRAL AVE	176-4
INCIDENT - S 2ND ST	5417 S 2ND ST	178-4
FIRESTONE STORE NO 2	***5449 S CENTRAL***	***179-4***
FIRESTONE #2631/0135	5449 S CENTRAL AVE	179-4

EXECUTIVE SUMMARY

Site	Address	Map ID
MOBIL 109	5448 S CENTRAL AVE	179-4
PARCEL #113-40-016-C	155 W SUNLAND AVE	181-4
JAMES BOND TRUCKING	***12 E HIDALGO***	***182-4***
CINGULAR WIRELESS LL	5802 S. CENTRAL AVEN	183-4
PEP BOYS 627	***5813 S CENTRAL AVE***	***183-4***
ACE MUFFLER	5847 S CENTRAL AVE	183-4
TUNEUP MASTERS	***5850 S CENTRAL AVE***	***183-4***
GOODYEAR AUTO SERVIC	5834 S CENTRAL AVE	185-4
GOODYEAR AUTO SERVIC	***5834 S CENTRAL AVE***	***185-4***
PARADISE PALMS SENIO	304 W SOUTHERN AVE	186-4
USPS	253 E SOUTHERN AVE	189-4
PHOENIX SOUTH CO #16	115 W SOUTHERN AVE	190-4
MIDAS AUTO SERVICE	39 E SOUTHERN AVE	191-4
99 CENTS ONLY #282	6018 S CENTRAL AVE	193-4
CVS PHARMACY #9327	6021 S CENTRAL AVE	193-4
JACKSON HEWITT TAX S	6076 S CENTRAL AVE	193-4
CORRAL CLEANERS	***6245 S CENTRAL AVE***	***194-4***
PHOENIX CITY OF SOUT	***212 E ALTA VISTA***	***196-4***
SAINT CATHERINE OF S	6413 S CENTRAL AVE	197-4
CIGNA HEALTHCARE OF	***7236 S CENTRAL AVE***	***199-4,5***
AUTOZONE #2755	14 W BASELINE RD	202-5
CHECKER #1012	52 E BASELINE RD	203-5
CIRCLE K STORE #2708	7601 S CENTRAL AVE	203-5
SAVCO #5	15 E BASELINE RD	203-5
ARCO FACILITY 5736	***7602 S CENTRAL AVE***	***203-5***
BEST MEDICAL GROUP L	325 E BASELINE RD	204-5
VALLEY RADIOLOGISTS	***303 E BASELINE STE 3***	***205-5***
SOUTH MOUNTAIN DENTA	7617 S CENTRAL AVE	206-5
300-41-056	105 W BEAUTIFUL LN	208-5

RMP: When Congress passed the Clean Air Act Amendments of 1990, it required EPA to publish regulations and guidance for chemical accident prevention at facilities using extremely hazardous substances. The Risk Management Program Rule (RMP Rule) was written to implement Section 112(r) of these amendments. The rule, which built upon existing industry codes and standards, requires companies of all sizes that use certain flammable and toxic substances to develop a Risk Management Program, which includes a(n): Hazard assessment that details the potential effects of an accidental release, an accident history of the last five years, and an evaluation of worst-case and alternative accidental releases; Prevention program that includes safety precautions and maintenance, monitoring, and employee training measures; and Emergency response program that spells out emergency health care, employee training measures and procedures for informing the public and response agencies (e.g the fire department) should an accident occur.

A review of the RMP list, as provided by EDR, and dated 02/01/2015 has revealed that there are 2 RMP sites within the searched area.

Site	Address	Map ID
POOLMAN 2000 INC.	3242 SOUTH CENTRAL A	128-3
GQ ENTERPRISES, INC.	3242 SOUTH CENTRAL A	128-3

EXECUTIVE SUMMARY

US AIRS: The database is a sub-system of Aerometric Information Retrieval System (AIRS). AFS contains compliance data on air pollution point sources regulated by the U.S. EPA and/or state and local air regulatory agencies. This information comes from source reports by various stationary sources of air pollution, such as electric power plants, steel mills, factories, and universities, and provides information about the air pollutants they produce. Action, air program, air program pollutant, and general level plant data. It is used to track emissions and compliance data from industrial plants.

A review of the US AIRS list, as provided by EDR, and dated 10/16/2014 has revealed that there are 6 US AIRS sites within the searched area.

Site	Address	Map ID
MOTOROLA, INC. (52ND	***5005 EAST MCDOWELL R***	***0-1,2***
IMPERIAL LITHO & DRY	***210 S 4TH AVE***	***27-1***
EARL'S FIBERGLASS IN	***128 W. MARICOPA FWY.***	***103-2***
AMERICAN PLATING	***202 W GIBSON LANE***	***110-2***
IDRA INC	112 E. VICTORY	129-3
CITY OF PHOENIX - 54	4628 SOUTH CENTRAL	161-3

PRP: A listing of verified Potentially Responsible Parties

A review of the PRP list, as provided by EDR, and dated 10/25/2013 has revealed that there is 1 PRP site within the searched area.

Site	Address	Map ID
MOTOROLA, INC. (52ND	***5005 EAST MCDOWELL R***	***0-1,2***

EPA WATCH LIST: EPA maintains a "Watch List" to facilitate dialogue between EPA, state and local environmental agencies on enforcement matters relating to facilities with alleged violations identified as either significant or high priority. Being on the Watch List does not mean that the facility has actually violated the law only that an investigation by EPA or a state or local environmental agency has led those organizations to allege that an unproven violation has in fact occurred. Being on the Watch List does not represent a higher level of concern regarding the alleged violations that were detected, but instead indicates cases requiring additional dialogue between EPA, state and local agencies - primarily because of the length of time the alleged violation has gone unaddressed or unresolved.

A review of the EPA WATCH LIST list, as provided by EDR, and dated 08/30/2013 has revealed that there is 1 EPA WATCH LIST site within the searched area.

Site	Address	Map ID
SAV-ON PLATING INCOR	***17 W. WATKINS ROAD***	***115-2***

PCB TRANSFORMER: The database of PCB transformer registrations that includes all PCB registration submittals.

A review of the PCB TRANSFORMER list, as provided by EDR, and dated 02/01/2011 has revealed that there are 8 PCB TRANSFORMER sites within the searched area.

Site	Address	Map ID
LINCOLN STREET NORTH	522 S. 2ND. AVE.	49-1,2

EXECUTIVE SUMMARY

Site	Address	Map ID
LINCOLN STREET NORTH	522 SOUTH 2ND AVENUE	49-1,2
LINCOLN ST NORTH SUB	522 S. 2ND AVE.	49-1,2
LINCOLN STREET NORTH	522 S. 2ND AVE	49-1,2
LINCOLN ST NORTH SUB	522 S. 2ND AVE.	49-1,2
LINCOLN STREET NORTH	522 S. 2ND AVE	49-1,2
LINCOLN STREET NORTH	522 S. 2ND. AVE.	49-1,2
LINCOLN STREET NORTH	522 S. 2ND. AVE.	49-1,2

US HIST CDL: A listing of clandestine drug lab locations. The U.S. Department of Justice ("the Department") provides this web site as a public service. It contains addresses of some locations where law enforcement agencies reported they found chemicals or other items that indicated the presence of either clandestine drug laboratories or dumpsites. In most cases, the source of the entries is not the Department, and the Department has not verified the entry and does not guarantee its accuracy. Members of the public must verify the accuracy of all entries by, for example, contacting local law enforcement and local health departments.

A review of the US HIST CDL list, as provided by EDR, and dated 02/25/2015 has revealed that there is 1 US HIST CDL site within the searched area.

Site	Address	Map ID
4601 S 2ND ST	4601 S 2ND ST	163-3

STATE AND LOCAL RECORDS

AZ SPL: The list is representative of the sites and potential sites within the jurisdiction of the Superfund Program Section. It is comprised of the following elements: 1) Water Quality Assurance Revolving Fund Registry Sites; 2) Potential WQARF Registry sites; 3) NPL sites; and 4) Department of Defense sites requiring SPS oversight.

A review of the AZ SPL list, as provided by EDR, and dated 08/25/2004 has revealed that there are 3 AZ SPL sites within the searched area.

Site	Address	Map ID
WEST VAN BUREN Program Status: PENDING PI		***0-1,2***
MOTOROLA 52ND STREET Program Status: ON NPL		***0-1***
EAST WASHINGTON FLUF Program Status: PENDING PI		***0-2***

EXECUTIVE SUMMARY

AZ WQARF: Water Quality Assurance Revolving Fund. Sites which may have an actual or potential impact upon the waters of the State, caused by hazardous substances. The WQARF program provides matching funds to political subdivisions and other State agencies for clean-up activities.

A review of the AZ WQARF list, as provided by EDR, and dated 03/31/2015 has revealed that there are 2 AZ WQARF sites within the searched area.

Site	Address	Map ID
WEST VAN BUREN		***0-1,2***
EAST WASHINGTON FLUF		***0-2***

AZ SHWS: The State Hazardous Waste Sites records are the states' equivalent to CERCLIS. These sites may or may not already be listed on the federal CERCLIS list. Priority sites planned for cleanup using state funds (state equivalent of Superfund) are identified along with sites where cleanup will be paid for by potentially responsible parties. The data come from the Department of Environmental Quality's ZipAcids database.

A review of the AZ SHWS list, as provided by EDR, and dated 01/03/2000 has revealed that there are 13 AZ SHWS sites within the searched area.

Site	Address	Map ID
MARICOPA CO. MATERIA Facility Id: 936	319 W. BUCHANAN	46-1,2
APS Facility Id: 480	501 S. 1ST ST.	50-1,2
ARIZONA PLATING AND Facility Id: 205	***618 S CENTRAL AVE***	***54-2***
INTERSTATE PARTS & M Facility Id: 544	1321 S. CENTRAL	83-2
ARIZONA PUMP AND SUP Facility Id: 483	1308 S. CENTRAL	83-2
CENTRAL TIRE Facility Id: 501	1500 S. CENTRAL	87-2
AXLE TRANSMISSION OF Facility Id: 491	***1401 S CENTRAL AVE***	***87-2***
MISSION UNIFORM SERV Facility Id: 560	***1606 S 1ST AVE***	***92-2***
LINCOLN LASER CO. Facility Id: 872	234 E. MOHAVE	95-2
QUALITY PRINTED CIRC Facility Id: 256	1831 S CENTRAL	102-2
SEWELL PLASTICS Facility Id: 594	***135 E. WATKINS ST.***	***114-2***
B & A TRAILER REPAIR Facility Id: 853	***310 W. WATKINS ST.***	***117-2***
CENTRAL AVENUE LANDF Facility Id: 8	CENTRAL AVE & WATKIN	120-2

EXECUTIVE SUMMARY

AZ LUST: The Leaking Underground Storage Tank Incident Reports contain an inventory of reported leaking underground storage tank incidents. The data come from the Department of Environmental Quality's LUST File Listing by Zip Code.

A review of the AZ LUST list, as provided by EDR, and dated 02/03/2015 has revealed that there are 50 AZ LUST sites within the searched area.

Site	Address	Map ID
BANK ONE BUILDING Facility Status: CLOSED Date Closed: 07/28/08 Facility Id: 0-005507	***201 N CENTRAL AVE***	***1-1***
CITY OF PHOENIX - DO Facility Status: CLOSED Date Closed: 11/07/05 Facility Id: 0-008788	***IN ALLEY NORTHEAST O***	***5-1***
PHOENIX, CITY OF - P Facility Status: CLOSED Date Closed: 01/04/94 Facility Id: 0-007971	***1 N 1ST ST***	***10-1***
PHOENIX, CITY OF - S Facility Status: CLOSED Date Closed: 03/24/00 Facility Id: 0-008197	***18 E WASHINGTON ST***	***10-1***
CITY OF PHOENIX - MU Facility Status: CLOSED Date Closed: 12/13/94 Facility Id: 0-008393	***12 N 4TH AVE***	***11-1***
MUNICIPAL COURT/STOW Facility Status: CLOSED Date Closed: 05/23/97 Facility Id: 0-008938	***324 W WASHINGTON ST***	***11-1***
CITY OF PHOENIX - MU Facility Status: CLOSED Date Closed: 05/05/94 Facility Id: 0-003861	***301 W WASHINGTON ST***	***11-1***
MARICOPA COUNTY COUR Facility Status: CLOSED Date Closed: 06/27/05 Facility Id: 0-000299	***111 S 3RD AVE***	***11-1***
US AIRWAYS ARENA Facility Status: CLOSED Date Closed: 10/02/07 Facility Id: 0-007218	***201 E JEFFERSON ST***	***22-1***
ARCO - FORMER Facility Status: CLOSED Date Closed: 05/02/96 Facility Id: 0-008664	***6TH ST & JEFFERSON S***	***23-1***
PHOENIX CONVENTION C Facility Status: CLOSED Date Closed: 06/17/98 Facility Id: 0-003871	***95 S 3RD ST***	***23-1***
AMERICA WEST ARENA/F Facility Status: CLOSED Date Closed: 09/26/00 Facility Id: 0-007209	***102 E MADISON ST***	***25-1***

EXECUTIVE SUMMARY

Site	Address	Map ID
CITY OF PHOENIX - FI Facility Status: CLOSED Date Closed: 03/30/06 Facility Id: 0-003800	***125 E MADISON ST***	***25-1***
IMPERIAL LITHO & DRY Facility Status: CLOSED Date Closed: 06/04/98 Facility Id: 0-006724	***210 S 4TH AVE***	***27-1***
MARICOPA COUNTY - MA Facility Status: CLOSED Date Closed: 03/24/05 Facility Id: 0-000298	***225 W MADISON ST***	***29-1***
MARICOPA COUNTY - WE Facility Status: CLOSED Date Closed: 10/21/98 Date Closed: 03/02/87 Facility Id: 0-003051	***101 W JACKSON ST***	***31-1***
SPRINT SWITCH Facility Status: CLOSED Date Closed: 03/02/05 Facility Id: 0-002206	***401 W HARRISON ST***	***38-1***
MCDANIEL TRUCKING CO Facility Status: CLOSED Date Closed: 05/26/06 Facility Id: 0-003092	***420 S 3RD AVE***	***41-1,2***
2ND AVENUE MANUFACTU Facility Status: CLOSED Date Closed: 11/18/99 Facility Id: 0-000404	***505 S 2ND ST***	***57-2***
MIRANDA'S CUSTOM CAR Facility Status: CLOSED Date Closed: 04/10/07 Facility Id: 0-010134	***706 S CENTRAL AVE***	***63-2***
CIRCLE K #2701843 Facility Status: CLOSED Date Closed: 05/23/06 Facility Id: 0-001496	***10 E BUCKEYE RD***	***76-2***
HENNY PENNY EGG & PO Facility Status: CLOSED Date Closed: 08/02/01 Facility Id: 0-002466	***307 E BUCKEYE RD***	***78-2***
AJ BAYLESS WAREHOUSE Facility Status: CLOSED Date Closed: 11/30/98 Facility Id: 0-000651	***111 E BUCKEYE RD***	***79-2***
COCA-COLA FACILITY Facility Status: CLOSED Date Closed: 11/08/05 Facility Id: 0-009016	***1301 S CENTRAL AVE***	***83-2***
SALVATION ARMY Facility Status: CLOSED Date Closed: 11/12/96 Facility Id: 0-005711	***1524 S CENTRAL AVE***	***89-2***

EXECUTIVE SUMMARY

Site	Address	Map ID
SALVATION ARMY Facility Status: CLOSED Date Closed: 10/11/00 Facility Id: 0-005739	***1625 S CENTRAL AVE***	***91-2***
J P PHILLIPS - FORME Facility Status: Confirmed Facility Id: 0-004172	***1624 S CENTRAL AVE***	***93-2***
YELLOW CAB Facility Status: Confirmed Facility Status: CLOSED Date Closed: 11/20/09 Facility Id: 0-006131	***156 E MOHAVE ST***	***94-2***
LINCOLN LASER CO Facility Status: CLOSED Date Closed: 10/22/99 Facility Id: 0-004078	***234 E MOHAVE ST***	***95-2***
THORSON SUPPLY COMPA Facility Status: CLOSED Date Closed: 07/03/96 Facility Id: 0-008418	***1712 S 1ST ST***	***97-2***
CARDLOCK FUEL - FORM Facility Status: CLOSED Date Closed: 12/04/06 Facility Id: 0-001963	***1802 S CENTRAL AVE***	***99-2***
I-10 INTERNATIONAL T Facility Status: CLOSED Date Closed: 09/07/05 Facility Id: 0-002555	***2202 S CENTRAL AVE***	***111-2***
PENSKE TRUCK LEASING Facility Status: CLOSED Date Closed: 04/20/05 Date Closed: 06/23/99 Facility Id: 0-002480	***2219 S 2ND PL***	***113-2***
LEPRINO FOODS Facility Status: CLOSED Date Closed: 11/09/99 Facility Id: 0-002951	***302 E UNIVERSITY DR***	***119-2***
UNITED METRO MATERIA Facility Status: CLOSED Date Closed: 08/25/88 Date Closed: 09/20/02 Date Closed: 08/29/02 Facility Id: 0-005323	***2800 S CENTRAL AVE***	***122-3***
B F GOODRICH CO Facility Status: CLOSED Date Closed: 04/19/95 Facility Id: 0-001795	***40 E PIONEER ST***	***126-3***
CITY OF PHOENIX - PO Facility Status: CLOSED Date Closed: 11/18/94 Facility Id: 0-004505	***3443 S CENTRAL AVE***	***137-3***

EXECUTIVE SUMMARY

Site	Address	Map ID
ED PASTOR TRANSIT CE Facility Status: CLOSED Date Closed: 12/05/11 Facility Id: 0-009801	***16 W BROADWAY RD***	***153-3***
SALT RIVER ROOFING Facility Status: CLOSED Date Closed: 03/06/06 Facility Id: 0-009153	***210 W BROADWAY RD***	***154-3***
PRE-CAST MANUFACTURI Facility Status: CLOSED Date Closed: 06/03/98 Facility Id: 0-003958	***301 W BROADWAY RD***	***156-3***
CITY OF PHOENIX - CO Facility Status: CLOSED Date Closed: 04/30/96 Facility Id: 0-003868	***227 E CODY DR***	***171-4***
CITY OF PHOENIX - FI Facility Status: CLOSED Date Closed: 06/26/96 Facility Id: 0-003819	***230 E ROESER RD***	***173-4***
CIRCLE K #1247 Facility Status: CLOSED Date Closed: 03/20/03 Date Closed: 07/12/05 Facility Id: 0-001387	***5202 S CENTRAL AVE***	***175-4***
FIRESTONE #2631/0135 Facility Status: CLOSED Date Closed: 10/21/93 Facility Id: 0-005057	***5449 S CENTRAL AVE***	***179-4***
JAMES BOND TRUCKING Facility Status: CLOSED Date Closed: 03/06/98 Facility Id: 0-000740	***12 E HIDALGO***	***182-4***
PEP BOYS 627 Facility Status: CLOSED Date Closed: 05/21/96 Facility Id: 0-003677	***5813 S CENTRAL AVE***	***183-4***
PHOENIX SOUTH CO #16 Facility Status: CLOSED Date Closed: 07/24/96 Facility Id: 0-003418	***115 W SOUTHERN AVE***	***190-4***
JACKSON HEWITT TAX S Facility Status: CLOSED Date Closed: 12/12/06 Date Closed: 01/20/09 Facility Id: 0-003032	***6076 S CENTRAL AVE***	***193-4***
CIRCLE K STORE #2708 Facility Status: CLOSED Date Closed: 05/08/96 Facility Id: 0-004926	***7601 S CENTRAL AVE***	***203-5***
SAVCO #5 Facility Status: CLOSED Date Closed: 05/23/96 Facility Id: 0-004358	***15 E BASELINE RD***	***203-5***

EXECUTIVE SUMMARY

AZ UST: The Underground Storage Tank database contains registered USTs. USTs are regulated under Subtitle I of the Resource Conservation and Recovery Act (RCRA). The data come from the Department of Environmental Quality's Arizona UST-DMS Facility and Tank Data Listing by City database.

A review of the AZ UST list, as provided by EDR, and dated 05/19/2015 has revealed that there are 96 AZ UST sites within the searched area.

Site	Address	Map ID
MOTOROLA, INC. (52ND	***5005 EAST MCDOWELL R***	***0-1,2***
BANK ONE BUILDING	***201 N CENTRAL AVE***	***1-1***
Date Closed: 03/20/1999		
Closure Type: Perm Removal		
Facility Id: 0-005507		
CITY OF PHOENIX - DO	***IN ALLEY NORTHEAST O***	***5-1***
Date Closed: 02/08/1996		
Closure Type: Perm Removal		
Facility Id: 0-008788		
SOUTHEAST PORTION OF	300 W ADAMS ST	6-1
Date Closed: 12/01/1998		
Date Closed: 12/02/1998		
Date Closed: 01/16/1998		
Date Closed: 11/06/1998		
Date Closed: 11/05/1998		
**Additional key fields are available in the Map Findings section*		
Closure Type: Perm Removal		
Facility Id: 0-009206		
Facility Id: 0-009366		
CITY OF PHOENIX - MU	235 W ADAMS ST	6-1
Date Closed: 10/08/1991		
Closure Type: Perm Removal		
Facility Id: 0-007464		
PHOENIX, CITY OF - P	***1 N 1ST ST***	***10-1***
Date Closed: 09/11/1992		
Closure Type: Perm Removal		
Facility Id: 0-007971		
PHOENIX, CITY OF - S	***18 E WASHINGTON ST***	***10-1***
Date Closed: 04/22/1993		
Closure Type: Perm Removal		
Facility Id: 0-008197		
CITY OF PHOENIX - MU	***12 N 4TH AVE***	***11-1***
Date Closed: 08/01/1994		
Closure Type: Perm Removal		
Facility Id: 0-008393		
MUNICIPAL COURT/STOW	***324 W WASHINGTON ST***	***11-1***
Date Closed: 07/02/1996		
Closure Type: Perm Removal		
Facility Id: 0-008938		
CITY OF PHOENIX - MU	***301 W WASHINGTON ST***	***11-1***
Date Closed: 10/09/1991		
Date Closed: 02/21/1992		
Date Closed: 05/22/1992		
Date Closed: 05/13/1992		
Closure Type: Perm Removal		
Facility Id: 0-003861		

EXECUTIVE SUMMARY

Site	Address	Map ID
3RD AVENUE & WASHING Date Closed: 09/01/1993 Closure Type: Perm Removal Facility Id: 0-007799	INTERSECTION 3RD AVE	11-1
CITY OF PHOENIX - 30 Date Closed: 10/09/1991 Closure Type: Perm Removal Facility Id: 0-008230	305 W WASHINGTON ST	11-1
MARICOPA COUNTY COUR Date Closed: 03/07/1996 Date Closed: 06/14/2000 Closure Type: Perm Removal Facility Id: 0-000299	***111 S 3RD AVE***	***11-1***
CITY OF PHOENIX - MU Date Closed: 07/21/1990 Closure Type: Perm Removal Facility Id: 0-003880	251 W WASHINGTON ST	15-1
US AIRWAYS ARENA Date Closed: 09/26/1990 Date Closed: 10/08/2003 Date Closed: 10/10/1990 Closure Type: Perm Removal Facility Id: 0-007218	***201 E JEFFERSON ST***	***22-1***
ARCO - FORMER Date Closed: 09/24/1995 Closure Type: Perm Removal Facility Id: 0-008664	***6TH ST & JEFFERSON S***	***23-1***
PHOENIX CONVENTION C Date Closed: 07/22/1997 Closure Type: Perm Removal Facility Id: 0-003871	***95 S 3RD ST***	***23-1***
CENTRAL MADISON DEVE Date Closed: 06/22/2005 Closure Type: Perm Removal Facility Id: 0-010059	201 S CENTRAL AVE	24-1
AMERICA WEST ARENA/F Date Closed: 10/20/1989 Closure Type: Perm Removal Facility Id: 0-007209	***102 E MADISON ST***	***25-1***
CITY OF PHOENIX - FI Date Closed: 12/15/1989 Closure Type: Perm Removal Facility Id: 0-003800	***125 E MADISON ST***	***25-1***
MARICOPA COUNTY - SO Date Closed: 01/01/1900 Facility Id: 0-010468	***175 W MADISON ST***	***26-1***
IMPERIAL LITHO & DRY Date Closed: 02/07/1990 Date Closed: 04/22/1992 Closure Type: Perm Removal Facility Id: 0-006724	***210 S 4TH AVE***	***27-1***

EXECUTIVE SUMMARY

Site	Address	Map ID
MARICOPA COUNTY - MA Date Closed: 11/24/1998 Closure Type: Perm Removal Facility Id: 0-000298	***225 W MADISON ST***	***29-1***
MARICOPA COUNTY - WE Date Closed: 10/15/1999 Date Closed: 12/28/1990 Closure Type: Perm Removal Facility Id: 0-003051	***101 W JACKSON ST***	***31-1***
MIKE PHILLIPS ENTR I Date Closed: 11/01/1988 Closure Type: Perm Removal Facility Id: 0-003708	301 S 3RD ST	33-1
ARMOUR PROCESSED MEA Date Closed: 01/01/1900 Facility Id: 0-000464	***241 W JACKSON ST***	***36-1***
PUCCI PROPERTY Date Closed: 06/29/2000 Closure Type: Perm Removal Facility Id: 0-009659	205 W JACKSON ST	36-1
SPRINT SWITCH Date Closed: 01/01/1900 Date Closed: 09/26/1990 Closure Type: Perm Closure Facility Id: 0-002206	***401 W HARRISON ST***	***38-1***
ESA PROPERTIES Date Closed: 11/18/2005 Closure Type: Perm Removal Facility Id: 0-010088	421 S 3RD ST	40-1,2
MCDANIEL TRUCKING CO Date Closed: 01/03/1990 Closure Type: Perm Removal Facility Id: 0-003092	***420 S 3RD AVE***	***41-1,2***
DOWNTOWN PHOENIX LOF Date Closed: 01/01/1900 Facility Id: 0-009799	424 S 2ND AVE	43-1,2
PHOENIX JOB CORPS Date Closed: 05/01/1986 Closure Type: Perm Removal Facility Id: 0-002891	500 S CENTRAL AVE	44-1,2
PARCEL 112-31-032 Date Closed: 10/20/2005 Closure Type: Perm Removal Facility Id: 0-010086	318 E BUCHANAN ST	45-1,2
PHOENIX JOB CORPS CE Date Closed: 05/07/1991 Closure Type: Perm Removal Facility Id: 0-007276	211 E BUCHANAN ST	47-1,2
APS Date Closed: 04/26/1994 Closure Type: Perm Removal Facility Id: 0-000421	502 S 2ND AVE	49-1,2

EXECUTIVE SUMMARY

Site	Address	Map ID
FIRST INTERSTATE BAN Date Closed: 05/31/1990 Closure Type: Perm Removal Facility Id: 0-003014	22 E LINCOLN ST	54-2
PHOENIX ELEMENTARY S Date Closed: 06/19/1998 Closure Type: Perm Removal Facility Id: 0-004983	125 E LINCOLN ST	55-2
PHOENIX ELEMENTARY S Date Closed: 06/19/1998 Closure Type: Perm Removal Facility Id: 0-006700	610 S 1ST ST	55-2
HOWARD C JOHNSON & S Date Closed: 04/12/1996 Closure Type: Perm Removal Facility Id: 0-002730	602 S 3RD ST	56-2
2ND AVENUE MANUFACTU Date Closed: 11/15/1994 Date Closed: 01/01/1987 Closure Type: Perm Removal Closure Type: Perm Closure Facility Id: 0-000404	***505 S 2ND ST***	***57-2***
MISSION UNIFORM SERV Date Closed: 09/01/1986 Closure Type: Perm Removal Facility Id: 0-003181	621 S 1ST AVE	59-2
MIRANDA'S CUSTOM CAR Date Closed: 06/08/2006 Closure Type: Perm Removal Facility Id: 0-010134	***706 S CENTRAL AVE***	***63-2***
WESTERN STATES PETRO Date Closed: 04/14/1988 Closure Type: Perm Removal Facility Id: 0-005623	801 S CENTRAL AVE	63-2
PHOENIX LINEN & TOWE Date Closed: 10/10/1987 Date Closed: 10/01/1987 Closure Type: Perm Removal Facility Id: 0-004991	710 S 3RD ST	65-2
CIRCLE K #2701843 Date Closed: 01/01/1900 Facility Id: 0-001496	***10 E BUCKEYE RD***	***76-2***
HENNY PENNY EGG & PO Date Closed: 12/17/1996 Date Closed: 12/16/1996 Closure Type: Perm Removal Facility Id: 0-002466	***307 E BUCKEYE RD***	***78-2***
AJ BAYLESS WAREHOUSE Date Closed: 10/18/1988 Closure Type: Perm Removal Facility Id: 0-000651	***111 E BUCKEYE RD***	***79-2***

EXECUTIVE SUMMARY

Site	Address	Map ID
COCA-COLA FACILITY Date Closed: 11/21/1996 Closure Type: Perm Removal Facility Id: 0-009016	***1301 S CENTRAL AVE***	***83-2***
AXLE TRANSMISSION OF Date Closed: 02/02/1990 Date Closed: 01/01/1900 Closure Type: Perm Removal Facility Id: 0-000602	***1401 S CENTRAL AVE***	***87-2***
SALVATION ARMY Date Closed: 11/15/1989 Closure Type: Perm Removal Facility Id: 0-005711	***1524 S CENTRAL AVE***	***89-2***
FOREE TIRE Date Closed: 06/12/2002 Closure Type: Perm Removal Facility Id: 0-009851	49 W PIMA ST	90-2
SALVATION ARMY Date Closed: 05/24/1995 Closure Type: Perm Removal Facility Id: 0-005739	***1625 S CENTRAL AVE***	***91-2***
MISSION UNIFORM SERV Date Closed: 04/11/1988 Closure Type: Perm Removal Facility Id: 0-003180	***1606 S 1ST AVE***	***92-2***
J P PHILLIPS - FORME Date Closed: 09/25/1986 Closure Type: Perm Removal Facility Id: 0-004172	***1624 S CENTRAL AVE***	***93-2***
YELLOW CAB Date Closed: 06/24/1993 Closure Type: Perm Removal Facility Id: 0-006131	***156 E MOHAVE ST***	***94-2***
LINCOLN LASER CO Date Closed: 07/24/1991 Closure Type: Perm Removal Facility Id: 0-004078	***234 E MOHAVE ST***	***95-2***
THORSON SUPPLY COMPA Date Closed: 10/20/1994 Closure Type: Perm Removal Facility Id: 0-008418	***1712 S 1ST ST***	***97-2***
CARDLOCK FUEL - FORM Date Closed: 01/06/1998 Closure Type: Perm Removal Facility Id: 0-001963	***1802 S CENTRAL AVE***	***99-2***
PROS TIRE SERVICE Date Closed: 11/03/1993 Closure Type: Perm Removal Facility Id: 0-007793	123 E DURANGO ST	100-2
TIRE CENTERS, LLC Date Closed: 07/23/1996 Closure Type: Perm Removal Facility Id: 0-002720	111 E MARICOPA FWY	108-2

EXECUTIVE SUMMARY

Site	Address	Map ID
I-10 INTERNATIONAL T Date Closed: 11/22/1996 Date Closed: 05/23/1990 Closure Type: Perm Removal Facility Id: 0-002555	***2202 S CENTRAL AVE***	***111-2***
PENSKE TRUCK LEASING Date Closed: 07/24/1987 Date Closed: 07/10/2013 Date Closed: 04/27/1994 Closure Type: Perm Removal Facility Id: 0-002480	***2219 S 2ND PL***	***113-2***
UNION ROCK & MATERIA Date Closed: 02/28/1987 Date Closed: 06/23/1987 Date Closed: 02/10/1987 Closure Type: Perm Removal Facility Id: 0-005310	CENTRAL AVE & WATKIN	114-2
CHH PARTNERSHIP Date Closed: 08/28/1991 Closure Type: Perm Removal Facility Id: 0-007469	218 W WATKINS RD	116-2
B&A TRAILER REPAIR Date Closed: 06/22/2000 Closure Type: Perm Removal Facility Id: 0-009650	310 W WATKINS RD	117-2
MSC DISTRIBUTING INC Date Closed: 05/01/2002 Closure Type: Perm Removal Facility Id: 0-009329	215 E WATKINS ST	118-2
CBS INC FOOD BROKERS Date Closed: 08/30/1988 Closure Type: Perm Closure Facility Id: 0-006031	245 E WATKINS ST	118-2
LEPRINO FOODS Date Closed: 07/20/1989 Closure Type: Perm Removal Facility Id: 0-002951	***302 E UNIVERSITY DR***	***119-2***
UNITED METRO MATERIA Date Closed: 03/04/1991 Date Closed: 12/19/1989 Date Closed: 06/01/1987 Date Closed: 06/09/1994 Date Closed: 03/11/1994 **Additional key fields are available in the Map Findings section* Closure Type: Perm Removal Closure Type: Perm Closure Facility Id: 0-005323	***2800 S CENTRAL AVE***	***122-3***
B F GOODRICH CO Date Closed: 09/01/1994 Closure Type: Perm Removal Facility Id: 0-001795	***40 E PIONEER ST***	***126-3***
FRANK'S TRANSFER INC Date Closed: 01/01/1979 Closure Type: Perm Closure Facility Id: 0-006957	126 W FOREST GROVE A	134-3

EXECUTIVE SUMMARY

Site	Address	Map ID
VACANT Date Closed: 03/16/2001 Closure Type: Perm Removal Facility Id: 0-009192	3501 S CENTRAL AVE	136-3
CITY OF PHOENIX - PO Date Closed: 01/01/1900 Date Closed: 06/02/1989 Closure Type: Perm Removal Facility Id: 0-004505	***3443 S CENTRAL AVE***	***137-3***
DENNY'S TRANMISSION Date Closed: 01/01/1987 Closure Type: Perm Removal Facility Id: 0-005525	3902 S CENTRAL AVE	143-3
BEST CANDY Date Closed: 04/09/1990 Closure Type: Perm Removal Facility Id: 0-006809	20 E JONES AVE	146-3
ED PASTOR TRANSIT CE Date Closed: 11/29/2001 Closure Type: Perm Removal Facility Id: 0-009801	***16 W BROADWAY RD***	***153-3***
SALT RIVER ROOFING Date Closed: 11/29/2001 Closure Type: Perm Removal Facility Id: 0-009153	***210 W BROADWAY RD***	***154-3***
PRE-CAST MANUFACTURI Date Closed: 01/27/1994 Closure Type: Perm Removal Facility Id: 0-003958	***301 W BROADWAY RD***	***156-3***
CORONA MAINTENANCE Y Date Closed: 05/29/1990 Closure Type: Perm Removal Facility Id: 0-006885	30 W CORONA AVE	157-3
LARRY'S AUTO SERVICE Date Closed: 08/22/1996 Closure Type: Perm Removal Facility Id: 0-005526	4506 S CENTRAL AVE	159-3
CITY OF PHOENIX - CO Date Closed: 10/31/1990 Closure Type: Perm Removal Facility Id: 0-003868	***227 E CODY DR***	***171-4***
CITY OF PHOENIX - FI Date Closed: 02/27/1996 Closure Type: Perm Removal Facility Id: 0-003819	***230 E ROESER RD***	***173-4***
CIRCLE K #1247 Date Closed: 01/01/1900 Facility Id: 0-001387	***5202 S CENTRAL AVE***	***175-4***
SULLIVAN MOTOR CO Date Closed: 06/03/2005 Closure Type: Perm Removal Facility Id: 0-010056	5250 S CENTRAL AVE	176-4

EXECUTIVE SUMMARY

Site	Address	Map ID
FIRESTONE #2631/0135 Date Closed: 04/20/1990 Closure Type: Perm Removal Facility Id: 0-005057	***5449 S CENTRAL AVE***	***179-4***
MOBIL 109 Date Closed: 01/01/1900 Date Closed: 07/10/1988 Closure Type: Perm Removal Facility Id: 0-000138	***5448 S CENTRAL AVE***	***179-4***
JAMES BOND TRUCKING Date Closed: 05/05/1989 Closure Type: Perm Removal Facility Id: 0-000740	***12 E HIDALGO***	***182-4***
PEP BOYS 627 Date Closed: 01/26/1995 Closure Type: Perm Removal Facility Id: 0-003677	***5813 S CENTRAL AVE***	***183-4***
ACE MUFFLER Date Closed: 03/05/2008 Closure Type: Perm Removal Facility Id: 0-010218	5847 S CENTRAL AVE	183-4
TUNEUP MASTERS Date Closed: 01/01/1989 Closure Type: Perm Removal Facility Id: 0-006701	5850 S CENTRAL AVE	183-4
GOODYEAR AUTO SERVIC Date Closed: 03/02/1993 Closure Type: Perm Removal Facility Id: 0-002325	***5834 S CENTRAL AVE***	***185-4***
PHOENIX SOUTH CO #16 Date Closed: 09/01/1991 Closure Type: Perm Removal Facility Id: 0-003418	***115 W SOUTHERN AVE***	***190-4***
JACKSON HEWITT TAX S Date Closed: 08/19/1993 Closure Type: Perm Removal Facility Id: 0-003032	***6076 S CENTRAL AVE***	***193-4***
CIRCLE K STORE #2708 Date Closed: 09/24/1987 Date Closed: 01/01/1900 Closure Type: Perm Removal Facility Id: 0-004926	***7601 S CENTRAL AVE***	***203-5***
SAVCO #5 Date Closed: 11/18/1991 Closure Type: Perm Removal Facility Id: 0-004358	***15 E BASELINE RD***	***203-5***
ARCO #5736 Date Closed: 08/29/2003 Closure Type: Perm Removal Facility Id: 0-006202	7602 S CENTRAL AVE	203-5

EXECUTIVE SUMMARY

AZ AST: The Aboveground Storage Tank database contains registered ASTs. The data come from the Department of Environmental Quality's Arizona UST-DMS Facility and Tank Data Listing by City database.

A review of the AZ AST list, as provided by EDR, and dated 04/29/2015 has revealed that there are 5 AZ AST sites within the searched area.

Site	Address	Map ID
CIVIC PLAZA Cert Status: Open	225 E ADAMS	9-1
PHOENIX CITY HALL Cert Status: Open	***200 W WASHINGTON***	***15-1***
MARICOPA COUNTY EAST Facility Status: Permitted	101 WEST JEFFERSON S	17-1
APS 502 SERVICE CENT Cert Status: Open	502 SOUTH 2ND AVENUE	49-1,2
CITY OF PHOENIX - FI Cert Status: Open	***230 E ROESER RD***	***173-4***

AZ MANIFEST: Manifest is a document that lists and tracks hazardous waste from the generator through transporters to a TSD facility.

A review of the AZ MANIFEST list, as provided by EDR, and dated 12/31/2013 has revealed that there are 23 AZ MANIFEST sites within the searched area.

Site	Address	Map ID
MOTOROLA, INC. (52ND EPA ID: AZD009004177	***5005 EAST MCDOWELL R***	***0-1,2***
ORPHEUM LOFTS EPA Id: AZE040716001	***114 W ADAMS ST***	***6-1***
PHOENIX CONVENTION C EPA Id: AZD981648710	***225 E ADAMS ST***	***9-1***
PHOENIX CONVENTION C EPA Id: AZE040609001	***111 N 3RD ST***	***13-1***
PHOENIX CITY HALL EPA Id: AZR000004291	***200 W WASHINGTON***	***15-1***
IMPERIAL LITHO & DRY EPA Id: AZD983480732	***210 S 4TH AVE***	***27-1***
APS CO 501 COMPLEX EPA Id: AZD981424088	***501 S 2ND AVE***	***49-1,2***
LINCOLN LASER CO EPA Id: AZD078994126	***234 E MOHAVE ST***	***95-2***
LAB ONE INC EPA Id: AZD982463069	***101 W MOHAVE ST***	***98-2***
EARLS FIBERGLASS EPA Id: AZR000500082	***128 W MARICOPA FWY***	***103-2***
ADVO INC EPA Id: AZR000004044	***2235 S CENTRAL***	***112-2***
PENSKE TRUCK LEASING EPA Id: AZD981628944	***2219 S 2ND PL***	***113-2***

EXECUTIVE SUMMARY

Site	Address	Map ID
MKB CONSTRUCTION INC EPA Id: AZD981996747	***23 W WATKINS***	***114-2***
SAV-ON PLATING INCOR EPA Id: AZ0000379180	***17 W. WATKINS ROAD***	***115-2***
TRENDWOOD INC. PLANT EPA Id: AZR000001529	***261 E UNIVERSITY DR***	***119-2***
GLENWOOD CUSTOM CABI EPA Id: AZR000004770	***44 E PIONEER ST***	***126-3***
CUSTOM BOLT & NUT MF EPA Id: AZD102825171	***3403 S 1ST AVE***	***132-3***
CITY OF PHOENIX - PO EPA Id: AZD982495509	***3443 S CENTRAL AVE***	***137-3***
PHOENIX CITY OF POLI EPA Id: AZR000036533	***100 E ELWOOD***	***140-3***
CORONA MAINTENANCE Y EPA Id: AZ0000362772	***30 W CORONA AVE***	***157-3***
CITY OF PHOENIX - CO EPA Id: AZD981647696	***227 E CODY DR***	***171-4***
CORRAL CLEANERS EPA Id: AZD981614084	***6245 S CENTRAL AVE***	***194-4***
CIGNA HEALTHCARE OF EPA Id: AZD983478215	***7236 S CENTRAL AVE***	***199-4,5***

NY MANIFEST: Manifest is a document that lists and tracks hazardous waste from the generator through transporters to a TSD facility.

A review of the NY MANIFEST list, as provided by EDR, and dated 12/31/2013 has revealed that there is 1 NY MANIFEST site within the searched area.

Site	Address	Map ID
MOTOROLA, INC. (52ND EPA ID: AZD009004177	***5005 EAST MCDOWELL R***	***0-1,2***

AZ SPILLS: The ADEQ Emergency Response unit documents chemical spills and incidents that are referred to the Unit. The logbook information for 1984-1986 consists of handwritten entries of the date, incident number and name of facility if known. Current logbooks are computerized and can be sorted by date, incident number, name, city (zip codes are not included), county, chemical and quantity. The sources is the Department of Environmental Quality's Hazardous Material Logbook.

A review of the AZ SPILLS list, as provided by EDR, and dated 11/15/2001 has revealed that there are 41 AZ SPILLS sites within the searched area.

Site	Address	Map ID
FIRST AMERICAN TITLE Incident Number: 94-044-A	111 W. MONROE	2-1

EXECUTIVE SUMMARY

Site	Address	Map ID
UNKNOWN/COP Incident Number: 00-161-E	135 N. 2 AVE. (IN AL	5-1
AT&T Incident Number: 88-251	***211 W MONROE ST***	***6-1***
APS Incident Number: 85-019	100 NO. CENTRAL	8-1
APS Incident Number: 88-164	1ST ST & WASHINGTON	10-1
UNKNOWN Incident Number: 90-062-A	WASHINGTON & 2ND ST.	12-1
BANK ONE BALLPARK Incident Number: 96-034-D	3RD ST. & MADISON	23-1
MARICOPA CO. GAS STA Incident Number: 86-090	1ST AVE. & JACKSON	31-1
BFI Incident Number: 89-156	117 E. JACKSON	32-1
GENERAL INSTRUMENTS/ Incident Number: 84-116	301 SO. 4TH AVE.	34-1
DYN-AIR Incident Number: 94-003-A	1 EAST JACKSON	37-1
DVA Incident Number: 97-007-E	430 SO. 2 AVE.	43-1,2
PHOENIX PAPER PRODUC Incident Number: 96-071-D	CENTRAL & BUCHANAN (	44-1,2
APS Incident Number: 87-153	502 SO. 2ND AVE.	49-1,2
AZ PLATING & ANODIZI Incident Number: 85-106 Incident Number: 96-016-A	618 SO. CENTRAL	54-2
CTI ENVIRONMENTAL Incident Number: 92-026-D	710 SO. CENTRAL	63-2
LEVINE RESIDENCE Incident Number: 99-095-E	701 S. 3RD STREET	65-2
UNKNOWN/COP Incident Number: 01-101-D	128 W. TONTO STREET	70-2
R & M ROOFING CO. Incident Number: 85-124	1315 SO. CENTRAL	83-2
BAYLESS INVESTMENTS Incident Number: 88-329	3RD ST. & YUMA	84-2
WESTERN STATES PETRO Incident Number: 87-081	1802 SO. CENTRAL	99-2
CARDLOCK INC. Incident Number: 86-124	1802 SO. CENTRAL	99-2
HAMPTON PETROLEUM CO Incident Number: 90-178-C	1802 SO. CENTRAL	99-2
K.W. SHAHAN TRUCKING Incident Number: 91-041-C	47 :MARICOPA, PHOENI	105-2

EXECUTIVE SUMMARY

Site	Address	Map ID
APS Incident Number: 00-041-D	111 E. MARICOPA FREE	108-2
TIRE CENTERS, LLC Incident Number: 98-042-C	***111 E MARICOPA FWY***	***108-2***
AMERICAN PLATING Incident Number: 88-321	***202 W GIBSON LANE***	***110-2***
UNKNOWN Incident Number: 98-009-D	202 W. GIBSON	110-2
COP/AMERICAN PLATING Incident Number: 98-001-C	202 W. GIBSON	110-2
MICOR ELECTRIC Incident Number: 89-199	308 W. WATKINS	117-2
PAUL DRIVE COMPANY Incident Number: 91-090-C	***215 E. WATKINS***	***118-2***
UNKNOWN/CITY OF PHOE Incident Number: 00-128-E	115 E. PIONEER RD. (	127-3
CUSTOM BOLT & NUT MF Incident Number: 87-046	***3403 S 1ST AVE***	***132-3***
UNKNOWN/DEA Incident Number: 97-041-B	4410 SO. 3 AVE.	133-3
UNKNOWN/COP Incident Number: 01-120-E	3 AVE. & WEST RD.	144-3
UNKNOWN/COP Incident Number: 01-106-B	322 W. TAMARISK (HAY	162-3
UNKNOWN/CITY OF PHOE Incident Number: 00-029-B	227 E. CODY	171-4
PHOENIX, CITY OF Incident Number: 92-061-B	230 E. ROESER	173-4
ARCO Incident Number: 92-095-A	365 E. SOUTHERN AVE.	188-4
SAM'S SELF SERVICE Incident Number: 88-346	6076 SO. CENTRAL	193-4
TRULINE CORP. Incident Number: 87-231	I-10 @ BASELINE	202-5

AZ AUL: DEUR and VEMUR sites. DEUR: Declaration of Environmental Use Restriction. A restrictive land use covenant that is required when a property owner elects to use an institutional (i.e., administrative) control or engineering (i.e., physical) control as a means to meet remediation goals. The DEUR runs with and burdens the land, and requires maintenance of any institutional or engineering controls. VEMUR: Voluntary Environmental Mitigation Use Restriction. A restrictive land use covenant that, prior to July 18, 2000,was required when a property owner elected to remediate the property to non-residential uses. Effective July 18, 2000, the DEUR replaced the VEMUR as a restrictive use covenant.

A review of the AZ AUL list, as provided by EDR, and dated 06/24/2015 has revealed that there are 2

EXECUTIVE SUMMARY

AZ AUL sites within the searched area.

Site	Address	Map ID
BANK ONE BUILDING Remediation ID: 22907	***201 N CENTRAL AVE***	***1-1***
HENNY PENNY EGG & PO Remediation ID: 279 Remediation ID: 284	***307 E BUCKEYE RD***	***78-2***

AZ VCP: Sites involved in the Voluntary Remediation Program..

A review of the AZ VCP list, as provided by EDR, and dated 05/06/2015 has revealed that there are 3 AZ VCP sites within the searched area.

Site	Address	Map ID
2ND AVENUE MANUFACTU Facility Status: Active	***505 S 2ND ST***	***57-2***
APS GRANT STREET YAR Facility Status: Active	331 W GRANT STREET	61-2
SOUTH CENTRAL AVENUE Date Closed: 02/17/2000 Facility Status: Closed	***4616 S CENTRAL AVE***	***161-3***

AZ DRYCLEANERS: Drycleaner Facility Listing.

A review of the AZ DRYCLEANERS list, as provided by EDR, and dated 04/11/2014 has revealed that there are 134 AZ DRYCLEANERS sites within the searched area.

Site	Address	Map ID
MCKEAN'S MODEL LAUND	236 N CENTRAL AVE	1-1
APACHE CLEANERS	205 N CENTRAL AVENUE	1-1
JONES CLEANING WORKS	203 N CENTRAL AVE	1-1
BEST CLEANERS	201 N CENTRAL AVE	1-1
MR. SEVERE'S CLEANER	201 N CENTRAL AVE	1-1
D & C CLEANERS	201 N CENTRAL AVE	1-1
JULIE'S DRYCLEANING	201 N CENTRAL AVE	1-1
SANITARY LAUNDRY CO.	37 E MONROE ST	1-1
EAGER'S ELITE DRY CL	41 E MONROE ST	1-1
PARIS CLEANING WORKS	121 W MONROE ST	2-1
CENTRAL CLEANERS	220 N 1ST ST	3-1
BILTMORE CLEANERS	120 E MONROE ST	3-1
METROPOLITAN CLEANER	120 E MONROE ST	3-1
AH SAM	114 E MONROE	3-1
ATLAS CLEANERS	153 N 1ST AVE	6-1
ATHENS CLEANERS	153 N 1ST AVE	6-1
DESPATCH CLEANERS	131 N 1ST AVE	6-1
FIRST AVENUE CLEANER	131 N 1ST AVE	6-1
CAPITAL CLEANERS	117 N 2ND AVE	6-1
PARAMOUNT CLEANERS	117 N 2ND AVE	6-1
KETCHAM & BUMP	113 N 2ND AVE	6-1

EXECUTIVE SUMMARY

Site	Address	Map ID
CAPITAL CLEANERS & D	113 N 2ND AVE	6-1
DOWNTOWN VALET INC /	126 WEST ADAMS ST	6-1
AMERICAN CLEANERS	148 W ADAMS ST	6-1
JONES CLEANING WORKS	148 W ADAMS ST	6-1
JONES CLEANING WORKS	225 W ADAMS ST	6-1
ELITE CLEANERS	124 N 1ST ST.	7-1
EAGER JG & SONS	124 N 1ST ST.	7-1
CASH & CARRY CLEANER	124 N 1ST ST.	7-1
UNIQUE CLEANERS	124 N 1ST ST	7-1
THARPE'S CLEANITORIU	100 N 1ST ST OR 15 E	7-1
BRENTON'S VALET	100 N 1ST ST OR 15 E	7-1
HOTEL ADAMS VALET SE	100 N 1ST ST OR 15 E	7-1
GWYN'S CLEANATORIUM	100 N 1ST ST OR 15 E	7-1
ADAMS HOTEL LAUNDRY	109 NORTH CENTRAL AV	8-1
EMPRESS DYE WORKS	34 EAST ADAMS ST	8-1
CASH-N-CARRY CLEANER	42 E ADAMS ST	8-1
CITY CLEANERS & TAIL	19 E ADAMS ST	8-1
CITY CLEANING & PRES	19 E ADAMS ST	8-1
AMERICAN CLEANERS &	19 E ADAMS ST	8-1
AMERICAN CLEANERS	19 E ADAMS ST	8-1
TUXEDO CLEANING WORK	43 WEST ADAMS ST	8-1
ATHENS HAT CO.	11 1/2 NORTH CENTRAL	8-1
CHICAGO NEW SYSTEM H	45 WEST WASHINGTON S	8-1
VALLEY CLEANING WORK	5 WEST WASHINGTON ST	8-1
MCKEAN'S MODEL LAUND	1 E WASHINGTON ST	8-1
CALIFORNIA HAT WORKS	224 E ADAMS ST	9-1
CASH & TAKE CLEANERS	40 N 1ST ST.	10-1
DAVIS CLEANING & TAI	330 W WASHINGTON ST	11-1
DAVIS CLEANERS	326 W WASHINGTON ST	11-1
PARADISE CLEANERS	331 W WASHINGTON ST	11-1
CHAMPION CLOTHES CLE	317 W WASHINGTON ST	11-1
APACHE CLEANERS	317 W WASHINGTON ST	11-1
RENDACE JOE	315 W WASHINGTON ST	11-1
FRENCH CLEANERS	38 S 4TH AVENUE	11-1
BRANNON & FOWLER	38 S 4TH AVENUE	11-1
ELITE CLEANING WORKS	223 W JEFFERSON	11-1
KELLIE KOVERALL SERV	301 W JEFFERSON ST	11-1
TROY LAUANDRY CO.	215 W JEFFERSON ST	11-1
FEDERAL CLEANERS	213 W JEFFERSON ST	11-1
LEE-HAND LAUNDRY	22 N 2ND ST	12-1
AMERICAN CLEANERS	220 E WASHINGTON ST	12-1
MCKEAN'S MODEL LAUND	220 E WASHINGTON ST	12-1
ARIZONA CLEANING & D	235 E WASHINGTON ST	12-1
ARIZONA CLEANING & D	239 E WASHINGTON ST	12-1
NEW YORK HAT FACTORY	21 NORTH 1ST AVENUE	14-1
JONES CLEANING WORKS	15 NORTH 1ST AVE	14-1
REGAL CLEANERS	15 NORTH 1ST AVE	14-1
DESPATCH LAUNDRY	200 W WASHINGTON ST	15-1
DAVIS CLEANING & TAI	246 W WASHINGTON ST	15-1
DAVIS CLEANERS	244 W WASHINGTON ST	15-1
FEDERAL CLEANERS	219 W WASHINGTON ST	15-1
DRUM & ROHDER	219 W WASHINGTON ST	15-1
MCKEAN & CHISUM	219 W WASHINGTON ST	15-1
EMPRESS CLEANERS	219 W WASHINGTON ST	15-1
SUTER CLEANERS	219 W WASHINGTON ST	15-1
KIDD P L (HATS)	219 W WASHINGTON ST	15-1

EXECUTIVE SUMMARY

Site	Address	Map ID
BILTMORE CLEANERS &	33 W JEFFERSON ST	17-1
BILTMORE CLEANERS	105 W JEFFERSON ST	17-1
ATHENS CLEANERS	121 S CENTRAL AVE	17-1
ATHENS CLEANERS	11 W JEFFERSON ST	17-1
QUALITY CLEANERS	11 W JEFFERSON ST	17-1
DOLLY CLEANERS	230 E JEFFERSON ST	22-1
EMPIRE DRY CLEANERS	42 E MADISON ST	24-1
GEM TAILORS CLEANERS	227 S CENTRAL AVE	24-1
MCKEAN'S DYE WORKS	247 W MADISON ST	29-1
MCKEAN'S MODEL LAUND	245 W MADISON ST	29-1
MCKEAN'S PERSONALIZE	245 W MADISON ST	29-1
PHOENIX STEAM LAUNDR	101 E JACKSON ST	32-1
LAUNDRY UNIFORM SERV	227 W JACKSON ST	36-1
PHOENIX LAUNDRY COMP	301 S CENTRAL AVE	42-1,2
PHOENIX STEAM LAUNDR	301 S CENTRAL AVE	42-1,2
ABC LINEN SUPPLY CO	528 S CENTRAL AVE	51-2
ECONOMY CLEANERS	609 S CENTRAL AVE	54-2
VALUE VALET CLEANING	620 S CENTRAL AVE	54-2
MISSION UNIFORM SERV	***621 S 1ST AVE***	***58-2***
OD CLEANERS	824 S CENTRAL AVE	63-2
BELL LAUNDRY INC	702 S 3RD ST	65-2
PHOENIX LINEN SUPPLY	702 S 3RD ST	65-2
DE LUXE CLEANERS	706 S 3RD ST	65-2
PHOENIX LINEN & TOWE	***710 S 3RD ST***	***65-2***
HOTEL VALET SERVICE	1017 S 3RD ST	73-2
DE LUXE CLEANERS	1017 S 3RD ST	73-2
LANE AWARD	***1118 S CENTRAL AVE***	***76-2***
MARICOPA LAUNDRY CO	1122 S CENTRAL AVE	76-2
O D CLEANERS	1122 S CENTRAL AVE	76-2
O D CLEANERS	1222 S CENTRAL AVE	83-2
ARIZONA CLEANING WOR	1222 S CENTRAL AVE	83-2
IDEAL CLEANERS	1709 S 1ST AVENUE	98-2
R&A CLEANERS	3748 S CENTRAL	143-3
SOUTH PHOENIX CLEANE	3749 S CENTRAL	143-3
PALMS LAUNDRY & DRY	4105 SOUTH CENTRAL (	149-3
VALUE VALET CLEANING	4223 S CENTRAL AVE	150-3
R A CLEANERS	4302 S CENTRAL AVENU	151-3
STANDARD CLEANERS	24 WEST BROADWAY RD	153-3
AMERICAN CLEANERS	4329 S CENTRAL AVE	153-3
BUDGET CLEANER	4521 SOUTH CENTRAL A	159-3
COLE DRY CLEANERS	4521 SOUTH CENTRAL A	159-3
WINSOR CLEANERS	5035 S CENTRAL	172-4
ABC DRY CLEANERS	5035 S CENTRAL	172-4
ALLEN DRIVE-IN CLEAN	40 E ROESER ROAD	174-4
WASH N CLEANERS	5233 S CENTRAL AVE	176-4
SARAH'S	5425 S CENTRAL AVE	179-4
FOOTHILL DRIVE-IN CL	5857 S CENTRAL AV	183-4
GOODYEAR AUTO SERVIC	***5834 S CENTRAL AVE***	***185-4***
SOUTHERN AVENUE CLEA	17 E SOUTHERN AVE	191-4
SOUTHERN AV CLEANERS	19 E SOUTHERN AVE	191-4
O D CLEANERS	6012 S CENTRAL AVE	193-4
SOUTH PLAZA CLEANERS	6012 S CENTRAL AVE	193-4
SOAP OPERA WASH & DR	6012 S CENTRAL AVE	193-4
SOUTHWEST LAUNDRY &	6014 S CENTRAL AVE	193-4
CORRAL CLNRS	6245 S CENTRAL	194-4

File Number: AZD981614084
Facility Status: O

EXECUTIVE SUMMARY

Site	Address	Map ID
CORRAL CLEANERS & LA	6245 S CENTRAL AVE	194-4
CORRAL CLEANERS	***6245 S CENTRAL AVE***	***194-4***

AZ BROWNFIELDS: Information relating to Brownfields sites in Arizona.

A review of the AZ BROWNFIELDS list, as provided by EDR, and dated 05/06/2015 has revealed that there is 1 AZ BROWNFIELDS site within the searched area.

Site	Address	Map ID
UNITED METRO MATERIA ADEQ Site Code: 511761-00 Site Status: Active Date Closed: 01/08/2014 ADEQ File Number: 53852	***2800 S CENTRAL AVE***	***122-3***

AZ CDL: A listing of drug lab seizures in Arizona.

A review of the AZ CDL list, as provided by EDR, and dated 05/28/2015 has revealed that there is 1 AZ CDL site within the searched area.

Site	Address	Map ID
Not reported Number: 46	4601 SOUTH 2ND STREE	163-3

CA HAZNET: The data is extracted from the copies of hazardous waste manifests received each year by the DTSC. The annual volume of manifests is typically 700,000-1,000,000 annually, representing approximately 350,000-500,000 shipments. Data from non-California manifests & continuation sheets are not included at the present time. Data are from the manifests submitted without correction, and therefore many contain some invalid values for data elements such as generator ID, TSD ID, waste category, & disposal method. The source is the Department of Toxic Substance Control is the agency. This database begins with calendar year 1993.

A review of the CA HAZNET list, as provided by EDR, has revealed that there are 6 CA HAZNET sites within the searched area.

Site	Address	Map ID
1X MARICOPA COUNTY S GEPAID: AZC990408050	101 W JEFFERSON ST	17-1
ARIZONA PLATING & PO GEPAID: AZD009002908	618 S CENTRAL AVE	54-2
INTERSTATE PARTS AND GEPAID: AZC971118155	1321 S CENTRAL AVE	83-2
QUALITY PRINTED CIRC GEPAID: AZD074440470	1831 S CENTRAL AVE	102-2
SAV ON PLATING INC O GEPAID: AZ0000379180	17 W WATKINS ST	115-2

EXECUTIVE SUMMARY

Site	Address	Map ID
CUSTOM BOLT MANUFACT GEPAID: AZD102825171	3403 S 1ST AVE	132-3

AZ Dry Wells: Drywell is a bored, drilled, or driven shaft or hole whose depth is greater than its width and is designed and constructed specifically for the disposal of storm water. The source is Arizona's Department of Environmental Quality.

A review of the AZ Dry Wells list, as provided by EDR, and dated 06/17/2015 has revealed that there are 44 AZ Dry Wells sites within the searched area.

Site	Address	Map ID
PHOENIX MUNICPAL CEN	WASHINGTON ST & 3RD	11-1
C.O.P. PUBLIC WORKS	300 W. WASHINGTON	11-1
PHOENIX CIVIC PLAZA	33 SOUTH 3RD ST	16-1
MARICOPA COUNTY CENT	1 WEST MADISON ST	24-1
CENTRAL & GRANT PLAZ	701 S. CENTRAL AVE	63-2
WAREHOUSE	710 SOUTH 3RD STREET	65-2
CITY OF PHOENIX (LEA	715 S. 2ND AVE	66-2
C.O.P. STREETS	TONTO STREET & 3RD A	69-2
LOWELL ELEM. SCHOOL	1120 SOUTH 1ST AVENU	77-2
C.O.P. MARCOS DE NIZ	1305 SOUTH 3RD AVENU	85-2
1600 SOUTH CENTRAL,	1600 S. CENTRAL AVE	91-2
SHANKA BOATS	102 WEST MARICOPA FR	103-2
OFFICE/WAREHOUSE	2120 SOUTH 3RD AVE.	107-2
TIRE CENTERS, LLC	***111 E MARICOPA FWY***	***108-2***
APS BIOGROUP	2235 SOUTH CENTRAL A	112-2
ADVO SYSTE, INC.	2335 SOUTH CENTERAL	114-2
WATKINS INDUSTRIAL	120 & 130 EAST WATKI	114-2
WEST WATKINS ST PROP	102 W. WATKINS ST	115-2
C H CENTRAL ASSOCIAT	102 WEST WATKINS & 2	115-2
OFFICE/WAREHOUSE BUI	17 & 19 WEST WATKINS	115-2
PAUL DRIVE COMPANY	***215 E. WATKINS***	***118-2***
HEIL ROTOMOLD INC	109 EAST PIONEER STR	125-3
QUALITY UNDERGROUND	22 EAST VICTORY ST	128-3
PARAMOUNT IRON	3401 S. CENTRAL AVE	128-3
C.O.P. POLICE SOUTH	3443 SOUTH CENTRAL A	137-3
C.O.P. POLICE PROPER	100 EAST ELWOOD ROAD	140-3
ED PASTOR TRANSIT CE	10 WEST BROADWAY	153-3
RAGSDALE PHASE II	4615 S. CENTRAL AVE	161-3
K AND M WOODCRAFTS I	***4810 S CENTRAL AVE***	***166-3,4***
ESPIRITU	4838 SOUTH 2ND ST	167-3,4
AUTOZONE #2762	***4832 S CENTRAL AVE***	***168-3,4***
M & M AUTO GLASS	4841 SOUTH CENTRAL A	168-3,4
C.O.P. FIRE STATION	230 EAST ROESER ROAD	173-4
FAMILY DOLLAR STORE	5249 S. CENTRAL AVE	176-4
ROESER PLAZA	5217-5255 S. CENTRAL	177-4
PARADISE PALMS SENIO	***304 W SOUTHERN AVE***	***186-4***
PARADISE PALMS II AP	234 W. SOUTHERN AVEN	187-4
MCDONALD'S RESTAURAN	6005 S. CENTRAL AVE	193-4
EL REPOSO PARK	ALTA VISTA ROAD & 2N	196-4
CAPIN CARWASH	6650 S. CENTRAL AVE	198-4
CENTRAL PLACE SHOPPI	7227 SOUTH CENTRAL A	200-5

EXECUTIVE SUMMARY

Site	Address	Map ID
SMITTY'S #15	26 EAST BASELINE ROA	203-5
SOUTH VALLEY MEDICAL	303 EAST BASELINE RO	204-5
YMCA	222 EAST OLYMPIC	209-5

AZ WWFAC: Statewide list of waste water treatment facilities.

A review of the AZ WWFAC list, as provided by EDR, and dated 07/09/2012 has revealed that there are 3 AZ WWFAC sites within the searched area.

Site	Address	Map ID
FIRPO POULTRY Place ID: 9883	***1010 S CENTRAL AVE***	***75-2***
UNION ROCK & MATERIA Place ID: 833	***211 W WATKINS RD***	***116-2***
CITY OF PHOENIX - FI Place ID: 6223	***230 E ROESER RD***	***173-4***

AZ AZURITE: ADEQ maintains a repository listing sites remediated under programs administered by the department.

A review of the AZ AZURITE list, as provided by EDR, and dated 06/24/2015 has revealed that there are 9 AZ AZURITE sites within the searched area.

Site	Address	Map ID
BANK ONE BUILDING	***201 N CENTRAL AVE***	***1-1***
HENNY PENNY EGG & PO	***307 E BUCKEYE RD***	***78-2***
YELLOW CAB	***156 E MOHAVE ST***	***94-2***
CITY OF PHOENIX - PO	***3443 S CENTRAL AVE***	***137-3***
CITY OF PHOENIX - CO	***227 E CODY DR***	***171-4***
CITY OF PHOENIX - FI	***230 E ROESER RD***	***173-4***
JAMES BOND TRUCKING	***12 E HIDALGO***	***182-4***
CIRCLE K STORE #2708	***7601 S CENTRAL AVE***	***203-5***
SAVCO #5	***15 E BASELINE RD***	***203-5***

AZ NPL: Detailed site information for NPL sites from the Arizona Department of Environmental Quality.

A review of the AZ NPL list, as provided by EDR, and dated 03/31/2015 has revealed that there is 1 AZ NPL site within the searched area.

Site	Address	Map ID
MOTOROLA 52ND STREET		***0-1***

EXECUTIVE SUMMARY

AZ EMAP: A listing of all places of interest to the Department of Environmental Quality, including air, waste and water sites.

A review of the AZ EMAP list, as provided by EDR, and dated 01/28/2015 has revealed that there are 236 AZ EMAP sites within the searched area.

Site	Address	Map ID
CITY OF PHOENIX - RE Facility Status: ACTIVE ID Number: 123159	234 N CENTRAL AVE	1-1
BANK ONE BUILDING Facility Status: ACTIVE Facility Status: NOT ACTIVE ID Number: 16448 ID Number: 17058	***201 N CENTRAL AVE***	***1-1***
HELLER CO LLC Facility Status: ACTIVE ID Number: 116043	15 E MONROE ST	1-1
US GENERAL SERVICES Facility Status: NOT ACTIVE ID Number: 119178	230 N 1ST AVE	2-1
PHOENIX, CITY OF - N Facility Status: NOT ACTIVE ID Number: 1985	135 N 2ND AVE	6-1
AT&T Facility Status: ACTIVE ID Number: 33284	***211 W MONROE ST***	***6-1***
INCIDENT - W ADAMS S Facility Status: NOT ACTIVE ID Number: 139524	310 W ADAMS ST	6-1
CITY OF PHOENIX - MU Facility Status: NOT ACTIVE ID Number: 33289	300 W ADAMS ST	6-1
SOUTHEAST PORTION OF Facility Status: NOT ACTIVE ID Number: 30767	300 W ADAMS ST	6-1
ORPHEUM LOFTS Facility Status: NOT ACTIVE ID Number: 111501	***114 W ADAMS ST***	***6-1***
BANK OF AMERICA TOWE Facility Status: ACTIVE ID Number: 32247	101 N 1ST AVE	6-1
CITY OF PHOENIX - MU Facility Status: NOT ACTIVE ID Number: 33287	235 W ADAMS ST	6-1
PHOENIX, CITY OF - O Facility Status: NOT ACTIVE ID Number: 124844	203 W ADAMS ST	6-1
140 N 1ST ST Facility Status: NOT ACTIVE ID Number: 123315	140 N 1ST ST	7-1
THE HUB BUILDING Facility Status: ACTIVE ID Number: 132774	130 N CENTRAL AVE	8-1

EXECUTIVE SUMMARY

Site	Address	Map ID
TWO RENAISSANCE SQUA Facility Status: ACTIVE ID Number: 115297	40 N CENTRAL AVE	8-1
COMMONWEALTH PARTNER Facility Status: ACTIVE ID Number: 115881	2 N CENTRAL AVE	8-1
EXT MINE - 500 LEVEL Facility Status: ACTIVE ID Number: 127577	1 N CENTRAL AVE	8-1
EXT MINE - HOPEWELL Facility Status: ACTIVE ID Number: 127579	1 N CENTRAL AVE	8-1
EXT MINE - HOPEWELL Facility Status: ACTIVE ID Number: 127578	1 N CENTRAL AVE	8-1
EXT MINE - HOPEWELL Facility Status: ACTIVE ID Number: 127581	1 N CENTRAL AVE	8-1
EXT MINE - HOPEWELL Facility Status: ACTIVE ID Number: 127580	1 N CENTRAL AVE	8-1
EXT MINE - POC-4 (MW Facility Status: ACTIVE ID Number: 127585	1 N CENTRAL AVE	8-1
POC-1 (MW-18) - 55-9 Facility Status: ACTIVE ID Number: 127584	1 N CENTRAL AVE	8-1
EXT MINE - UPPER HOP Facility Status: ACTIVE ID Number: 127582	1 N CENTRAL AVE	8-1
EXT MINE - LOWER HOP Facility Status: ACTIVE ID Number: 127583	1 N CENTRAL AVE	8-1
EXT MINE - TOPAZ IMP Facility Status: ACTIVE ID Number: 127576	1 N CENTRAL AVE	8-1
HYATT REGENCY CORP Facility Status: ACTIVE ID Number: 117440	122 N 2ND ST	9-1
PHOENIX, CITY OF - P Facility Status: NOT ACTIVE ID Number: 29392	***1 N 1ST ST***	***10-1***
PHOENIX, CITY OF - S Facility Status: NOT ACTIVE ID Number: 34037	***18 E WASHINGTON ST***	***10-1***
CITY OF PHOENIX - PL Facility Status: ACTIVE ID Number: 123160	125 E WASHINGTON ST	10-1
CITY OF PHOENIX - MU Facility Status: NOT ACTIVE ID Number: 34852	***12 N 4TH AVE***	***11-1***

EXECUTIVE SUMMARY

Site	Address	Map ID
MUNICIPAL COURT/STOW Facility Status: NOT ACTIVE ID Number: 32939	***324 W WASHINGTON ST***	***11-1***
CITY OF PHOENIX - 30 Facility Status: NOT ACTIVE ID Number: 34038	305 W WASHINGTON ST	11-1
CITY OF PHOENIX - MU Facility Status: NOT ACTIVE ID Number: 115	***301 W WASHINGTON ST***	***11-1***
MARICOPA COUNTY COUR Facility Status: ACTIVE Facility Status: NOT ACTIVE ID Number: 117047 ID Number: 29513	***111 S 3RD AVE***	***11-1***
COLLIER CENTER Facility Status: ACTIVE ID Number: 143252	201 E WASHINGTON ST	12-1
WELLS FARGO BANK Facility Status: ACTIVE ID Number: 116275	100 W WASHINGTON ST	14-1
MARICOPA COUNTY - JA Facility Status: ACTIVE ID Number: 117057	125 W WASHINGTON ST	14-1
PHOENIX CITY HALL Facility Status: ACTIVE ID Number: 117074	***200 W WASHINGTON***	***15-1***
CITY OF PHOENIX - MU Facility Status: NOT ACTIVE ID Number: 1776	251 W WASHINGTON ST	15-1
CVS PHARMACY #8914 Facility Status: ACTIVE ID Number: 142564	50 W JEFFERSON ST	17-1
CITY OF PHOENIX - PU Facility Status: ACTIVE ID Number: 139801	101 S CENTRAL AVE	17-1
MARICOPA COUNTY - ST Facility Status: ACTIVE ID Number: 119169	45 W JEFFERSON ST	17-1
MARICOPA COUNTY - 1S Facility Status: ACTIVE ID Number: 117049	120 S 1ST AVE	17-1
MARICOPA COUNTY - FA Facility Status: NOT ACTIVE ID Number: 117056	401 W JEFFERSON ST	19-1
US AIRWAYS ARENA Facility Status: ACTIVE ID Number: 5952	***201 E JEFFERSON ST***	***22-1***
ARCO - FORMER Facility Status: NOT ACTIVE ID Number: 13492	***6TH ST & JEFFERSON S***	***23-1***

EXECUTIVE SUMMARY

Site	Address	Map ID
PHOENIX CONVENTION C Facility Status: ACTIVE ID Number: 14485	***95 S 3RD ST***	***23-1***
CENTRAL MADISON DEVE Facility Status: NOT ACTIVE ID Number: 35082	201 S CENTRAL AVE	24-1
AMERICA WEST ARENA/F Facility Status: NOT ACTIVE ID Number: 31956	***102 E MADISON ST***	***25-1***
O&M ENVIRONMENTAL RE Facility Status: NOT ACTIVE ID Number: 119181	173 E MADISON ST	25-1
CITY OF PHOENIX - FI Facility Status: NOT ACTIVE ID Number: 33267	***125 E MADISON ST***	***25-1***
MARICOPA COUNTY - SH Facility Status: ACTIVE ID Number: 119279	102 W MADISON ST	26-1
MARICOPA COUNTY - SO Facility Status: ACTIVE ID Number: 135788	***175 W MADISON ST***	***26-1***
IMPERIAL LITHO & DRY Facility Status: ACTIVE ID Number: 29388	***210 S 4TH AVE***	***27-1***
MARICOPA COUNTY - MA Facility Status: ACTIVE ID Number: 29827	***225 W MADISON ST***	***29-1***
MARICOPA COUNTY - WE Facility Status: NOT ACTIVE ID Number: 4057	***101 W JACKSON ST***	***31-1***
FULLER OBRIEN PAINTS Facility Status: NOT ACTIVE ID Number: 124285	141 E JACKSON ST	32-1
MIKE PHILLIPS ENTR I Facility Status: NOT ACTIVE ID Number: 32777	301 S 3RD ST	33-1
ARMOUR PROCESSED MEA Facility Status: ACTIVE ID Number: 32122	***241 W JACKSON ST***	***36-1***
PUCCI PROPERTY Facility Status: NOT ACTIVE ID Number: 32431	205 W JACKSON ST	36-1
SPRINT SWITCH Facility Status: ACTIVE ID Number: 30818	***401 W HARRISON ST***	***38-1***
ARIZONA PAPERBOX COM Facility Status: ACTIVE ID Number: 115408	411 S 2ND ST	39-1
ESA PROPERTIES Facility Status: NOT ACTIVE ID Number: 112463	421 S 3RD ST	40-1,2

EXECUTIVE SUMMARY

Site	Address	Map ID
MCDANIEL TRUCKING CO Facility Status: ACTIVE ID Number: 4019	***420 S 3RD AVE***	***41-1,2***
DOWNTOWN PHOENIX LOF Facility Status: ACTIVE ID Number: 33403	424 S 2ND AVE	43-1,2
ETEC Facility Status: ACTIVE ID Number: 143245	430 S 2ND AVE	43-1,2
WATER ENGINEERING SE Facility Status: ACTIVE ID Number: 143143	22 E BUCHANAN ST	44-1,2
VINTAGE INDUSTRIAL L Facility Status: ACTIVE ID Number: 145475	45 W BUCHANAN ST	44-1,2
PHOENIX JOB CORPS Facility Status: NOT ACTIVE ID Number: 33280	500 S CENTRAL AVE	44-1,2
PARCEL 112-31-032 Facility Status: NOT ACTIVE ID Number: 108371	318 E BUCHANAN ST	45-1,2
PHOENIX JOB CORPS CE Facility Status: NOT ACTIVE ID Number: 33281	211 E BUCHANAN ST	47-1,2
APS - 501 S 2ND AVE Facility Status: ACTIVE ID Number: 107703	501 S 2ND ST	47-1,2
APS CO 501 COMPLEX Facility Status: ACTIVE ID Number: 32098	***501 S 2ND AVE***	***49-1,2***
SCHOOL FOR INTEGRATE Facility Status: ACTIVE ID Number: 131477	518 S 3RD ST	52-2
MARICOPA COUNTY - MA Facility Status: NOT ACTIVE ID Number: 4706	320 W LINCOLN ST	53-2
FIRST INTERSTATE BAN Facility Status: NOT ACTIVE ID Number: 33721	22 E LINCOLN ST	54-2
JEWEL BOX Facility Status: ACTIVE ID Number: 114478	601 S CENTRAL AVE	54-2
ARIZONA PLATING AND Facility Status: ACTIVE ID Number: 123182	***618 S CENTRAL AVE***	***54-2***
PHOENIX ELEMENTARY S Facility Status: ACTIVE ID Number: 31794	125 E LINCOLN ST	55-2
PHOENIX ELEMENTARY S Facility Status: ACTIVE ID Number: 33742	610 S 1ST ST	55-2

EXECUTIVE SUMMARY

Site	Address	Map ID
HOWARD C JOHNSON & S Facility Status: NOT ACTIVE ID Number: 29357	602 S 3RD ST	56-2
2ND AVENUE MANUFACTU Facility Status: ACTIVE ID Number: 8809	***505 S 2ND ST***	***57-2***
MISSION UNIFORM SERV Facility Status: NOT ACTIVE ID Number: 32820	***621 S 1ST AVE***	***58-2***
112-26-117 Facility Status: NOT ACTIVE ID Number: 118115	710 S 1ST ST	60-2
MIRANDA'S CUSTOM CAR Facility Status: ACTIVE ID Number: 114165	***706 S CENTRAL AVE***	***63-2***
MELTON RADIATOR CO Facility Status: NOT ACTIVE ID Number: 123841	725 S CENTRAL AVE	63-2
WESTERN STATES PETRO Facility Status: NOT ACTIVE ID Number: 30552	801 S CENTRAL AVE	63-2
PHOENIX MICROGRAPHIC Facility Status: ACTIVE ID Number: 115717	707 S 3RD ST	65-2
PHOENIX LINEN & TOWE Facility Status: NOT ACTIVE ID Number: 33283	***710 S 3RD ST***	***65-2***
PHOENIX DAY Facility Status: ACTIVE ID Number: 131517	115 E TONTO ST	71-2
112-25-114 Facility Status: NOT ACTIVE ID Number: 118114	1001 S 2ND ST	72-2
112-24-116 Facility Status: NOT ACTIVE ID Number: 123246	1007 S 2ND AVE	74-2
112-24-118 Facility Status: NOT ACTIVE ID Number: 123247	1015 S 2ND AVE	74-2
FIRPO POULTRY Facility Status: NOT ACTIVE ID Number: 9883	***1010 S CENTRAL AVE***	***75-2***
CIRCLE K #2701843 Facility Status: ACTIVE ID Number: 33969	***10 E BUCKEYE RD***	***76-2***
LANE AWARD Facility Status: ACTIVE ID Number: 117149	***1118 S CENTRAL AVE***	***76-2***
HENNY PENNY EGG & PO Facility Status: ACTIVE ID Number: 15277	***307 E BUCKEYE RD***	***78-2***

EXECUTIVE SUMMARY

Site	Address	Map ID
AJ BAYLESS WAREHOUSE Facility Status: ACTIVE ID Number: 14626 ID Number: 138002	***111 E BUCKEYE RD***	***79-2***
LOWELL SCHOOL Facility Status: ACTIVE ID Number: 131024	1121 S 3RD AVE	80-2
B K GRINDING Facility Status: NOT ACTIVE ID Number: 938	1207 S 3RD ST	82-2
COCA-COLA FACILITY Facility Status: NOT ACTIVE ID Number: 34105	***1301 S CENTRAL AVE***	***83-2***
ARIZONA PUMP & SUPPL Facility Status: NOT ACTIVE ID Number: 123447	1310 S CENTRAL AVE	83-2
CITY OF PHOENIX - MA Facility Status: NOT ACTIVE ID Number: 111445	1305 S 3RD AVE	85-2
PENSKE TRUCK LEASING Facility Status: NOT ACTIVE ID Number: 125606	225 E YUMA ST	86-2
AXLE TRANSMISSION OF Facility Status: ACTIVE ID Number: 32213	***1401 S CENTRAL AVE***	***87-2***
A & G DELIVERY & WAR Facility Status: NOT ACTIVE ID Number: 91635	236 E PIMA ST	88-2
R S HUGHES CO INC Facility Status: ACTIVE ID Number: 129765	236 E PIMA ST	88-2
WARE MANUFACTURING Facility Status: ACTIVE ID Number: 91532	236 E PIMA ST	88-2
SALVATION ARMY Facility Status: ACTIVE ID Number: 3219	***1524 S CENTRAL AVE***	***89-2***
FOREE TIRE Facility Status: NOT ACTIVE ID Number: 33763	49 W PIMA ST	90-2
SALVATION ARMY Facility Status: ACTIVE ID Number: 4681	***1625 S CENTRAL AVE***	***91-2***
MISSION UNIFORM SERV Facility Status: NOT ACTIVE ID Number: 32819	***1606 S 1ST AVE***	***92-2***
J P PHILLIPS - FORME Facility Status: ACTIVE ID Number: 19730	***1624 S CENTRAL AVE***	***93-2***

EXECUTIVE SUMMARY

Site	Address	Map ID
YELLOW CAB Facility Status: ACTIVE ID Number: 4323	***156 E MOHAVE ST***	***94-2***
LINCOLN LASER CO Facility Status: ACTIVE ID Number: 3011	***234 E MOHAVE ST***	***95-2***
112-39-012 Facility Status: NOT ACTIVE ID Number: 123248	1711 S 2ND PL	95-2
112-40-143 Facility Status: NOT ACTIVE ID Number: 118122	1711 S 3RD ST	96-2
112-40-145 Facility Status: NOT ACTIVE ID Number: 118123	1713 S 3RD ST	96-2
THORSON SUPPLY COMPA Facility Status: NOT ACTIVE ID Number: 197	***1712 S 1ST ST***	***97-2***
LAB ONE INC Facility Status: ACTIVE ID Number: 111581	***101 W MOHAVE ST***	***98-2***
CARDLOCK FUEL - FORM Facility Status: NOT ACTIVE ID Number: 5620	***1802 S CENTRAL AVE***	***99-2***
PROS TIRE SERVICE Facility Status: NOT ACTIVE ID Number: 30468	123 E DURANGO ST	100-2
FRIENDLY HOUSE ACADE Facility Status: ACTIVE ID Number: 131316	201 E DURANGO ST	101-2
QUICK TURN CIRCUITS Facility Status: ACTIVE ID Number: 123151	1829 S CENTRAL AVE	102-2
GRIDER TIRE Facility Status: NOT ACTIVE ID Number: 19614	1835 S CENTRAL AVE	102-2
CENTRAL AUTO BODY Facility Status: NOT ACTIVE ID Number: 115441	2032 S CENTRAL AVE	102-2
EARLS FIBERGLASS Facility Status: ACTIVE ID Number: 111905	***128 W MARICOPA FWY***	***103-2***
INDWELL WOODS Facility Status: ACTIVE ID Number: 111742	102 W MARICOPA FWY	103-2
112-43-075 Facility Status: NOT ACTIVE ID Number: 123249	121 W HILTON AVE	104-2
TIRE CENTERS, LLC Facility Status: ACTIVE ID Number: 5856	***111 E MARICOPA FWY***	***108-2***

EXECUTIVE SUMMARY

Site	Address	Map ID
AMERICAN PLATING Facility Status: ACTIVE ID Number: 123250	***202 W GIBSON LANE***	***110-2***
I-10 INTERNATIONAL T Facility Status: ACTIVE ID Number: 29385	***2202 S CENTRAL AVE***	***111-2***
ADVO INC Facility Status: NOT ACTIVE ID Number: 123633	***2235 S CENTRAL***	***112-2***
PHOENIX NEWSPAPERS I Facility Status: ACTIVE ID Number: 111430	2206 S 2ND PL	113-2
PENSKE TRUCK LEASING Facility Status: ACTIVE ID Number: 4624	***2219 S 2ND PL***	***113-2***
TOP GUN PAINT AND BO Facility Status: NOT ACTIVE ID Number: 124638	25 W WATKINS RD	114-2
MKB CONSTRUCTION INC Facility Status: ACTIVE ID Number: 116519	***23 W WATKINS***	***114-2***
SEWELL PLASTICS Facility Status: NOT ACTIVE ID Number: 3109	***135 E. WATKINS ST.***	***114-2***
SAV-ON PLATING INCOR Facility Status: ACTIVE ID Number: 22392	***17 W. WATKINS ROAD***	***115-2***
CHH PARTNERSHIP Facility Status: NOT ACTIVE ID Number: 31638	218 W WATKINS RD	116-2
MW-4 (CCDB) Facility Status: ACTIVE ID Number: 10234	211 W WATKINS RD	116-2
MW-2 (CDBA) Facility Status: ACTIVE ID Number: 10232	211 W WATKINS RD	116-2
MW-3 (CCAA) Facility Status: ACTIVE ID Number: 10233	211 W WATKINS RD	116-2
MW-5 (CCDD) Facility Status: ACTIVE ID Number: 10235	211 W WATKINS RD	116-2
MW-1 (CDDB) Facility Status: ACTIVE ID Number: 10231	211 W WATKINS RD	116-2
B & A TRAILER REPAIR Facility Status: NOT ACTIVE ID Number: 2872	***310 W. WATKINS ST.***	***117-2***
WRIGLEY MANUFACTURIN Facility Status: ACTIVE ID Number: 117155	246 E WATKINS ST	118-2

EXECUTIVE SUMMARY

Site	Address	Map ID
ANDERSEN LOGISTICS Facility Status: ACTIVE ID Number: 143200	302 E WATKINS ST	118-2
PAUL DRIVE COMPANY Facility Status: NOT ACTIVE ID Number: 32931	***215 E. WATKINS***	***118-2***
CBS INC FOOD BROKERS Facility Status: NOT ACTIVE ID Number: 31549	245 E WATKINS ST	118-2
C & A FURNITURE LLC Facility Status: NOT ACTIVE ID Number: 126570	250 E UNIVERSITY DR	119-2
TRENDWOOD INC. PLANT Facility Status: ACTIVE ID Number: 18896	***261 E UNIVERSITY DR***	***119-2***
LEPRINO FOODS Facility Status: ACTIVE ID Number: 14636	***302 E UNIVERSITY DR***	***119-2***
PIP PRINTING Facility Status: NOT ACTIVE ID Number: 118004	2424 S CENTRAL AVE	121-2
UNITED METRO MATERIA Facility Status: ACTIVE ID Number: 145487 ID Number: 6256	***2800 S CENTRAL AVE***	***122-3***
M & E MACHINERY Facility Status: NOT ACTIVE ID Number: 4698	106 E PIONEER ST	125-3
PERFORMANCE COATING Facility Status: NOT ACTIVE ID Number: 115703	128 E PIONEER ST	125-3
B F GOODRICH CO Facility Status: NOT ACTIVE ID Number: 32231	***40 E PIONEER ST***	***126-3***
GLENWOOD CUSTOM CABI Facility Status: ACTIVE ID Number: 111761	***44 E PIONEER ST***	***126-3***
INCIDENT - 33 E PION Facility Status: NOT ACTIVE ID Number: 137516	33 E PIONEER ST	126-3
POOLMAN Facility Status: NOT ACTIVE ID Number: 6641	3242 S CENTRAL AVE	128-3
FUJI PHOTO FILM USA Facility Status: NOT ACTIVE ID Number: 124284	3404 S CENTRAL AVE	131-3
CUSTOM BOLT & NUT MF Facility Status: NOT ACTIVE ID Number: 2535	***3403 S 1ST AVE***	***132-3***

EXECUTIVE SUMMARY

Site	Address	Map ID
FRANK'S TRANSFER INC Facility Status: NOT ACTIVE ID Number: 29859	126 W FOREST GROVE A	135-3
SOUTH SIDE METALS Facility Status: ACTIVE ID Number: 117415	147 W FOREST GROVE A	135-3
VACANT Facility Status: NOT ACTIVE ID Number: 30375	3501 S CENTRAL AVE	136-3
CITY OF PHOENIX - PO Facility Status: ACTIVE ID Number: 14852	***3443 S CENTRAL AVE***	***137-3***
ARIZONA ALTERNATOR R Facility Status: NOT ACTIVE ID Number: 2783	3615 S CENTRAL AVE	138-3
ROJO RECYCLING Facility Status: NOT ACTIVE ID Number: 125446	144 W ELWOOD ST	139-3
PHOENIX CITY OF POLI Facility Status: ACTIVE ID Number: 112248	***100 E ELWOOD***	***140-3***
GATEWAY MANUFACTURIN Facility Status: NOT ACTIVE ID Number: 117146	12 E RAYMOND ST	142-3
ABC AUTO BODY SHOP Facility Status: NOT ACTIVE ID Number: 114963	3909 S CENTRAL AVE	143-3
DENNY'S TRANMISSION Facility Status: NOT ACTIVE ID Number: 34305	3902 S CENTRAL AVE	143-3
CESAR E CHAVEZ COMMU Facility Status: ACTIVE ID Number: 131193	4001 S 3RD ST	145-3
BEST CANDY Facility Status: NOT ACTIVE ID Number: 31290	20 E JONES AVE	146-3
113-11-014 Facility Status: NOT ACTIVE ID Number: 118125	206 E JONES AVE	147-3
113-11-020 Facility Status: NOT ACTIVE ID Number: 123252	234 E JONES AVE	147-3
113-13-077 Facility Status: NOT ACTIVE ID Number: 125573	49 E SOUTHGATE AVE	148-3
113-13-022 Facility Status: NOT ACTIVE ID Number: 123253	18 E RIVERSIDE ST	150-3
ONE WAY AUTO Facility Status: ACTIVE ID Number: 6436	212 E BROADWAY RD	152-3

EXECUTIVE SUMMARY

Site	Address	Map ID
113-33-017 Facility Status: NOT ACTIVE ID Number: 123254	4410 S 3RD ST	152-3
ED PASTOR TRANSIT CE Facility Status: ACTIVE ID Number: 31568	***16 W BROADWAY RD***	***153-3***
CHUY'S MANUFACTURING Facility Status: NOT ACTIVE ID Number: 21066	4424 S CENTRAL AVE	153-3
CITY OF PHOENIX - NE Facility Status: ACTIVE ID Number: 117077	4427 S CENTRAL AVE	153-3
SALT RIVER ROOFING Facility Status: NOT ACTIVE ID Number: 32722	***210 W BROADWAY RD***	***154-3***
PRE-CAST MANUFACTURI Facility Status: NOT ACTIVE ID Number: 32393	***301 W BROADWAY RD***	***156-3***
CORONA MAINTENANCE Y Facility Status: ACTIVE ID Number: 34178	***30 W CORONA AVE***	***157-3***
113-33-080 Facility Status: NOT ACTIVE ID Number: 123255	4415 S 3RD ST	158-3
LARRY'S AUTO SERVICE Facility Status: NOT ACTIVE ID Number: 29727	4506 S CENTRAL AVE	159-3
SOUTH CENTRAL AVENUE Facility Status: NOT ACTIVE ID Number: 8560	***4616 S CENTRAL AVE***	***161-3***
PRIETOS AUTO SALES Facility Status: NOT ACTIVE ID Number: 91538	4626 S CENTRAL AVE	161-3
SOUTH CENTRAL FAMILY Facility Status: ACTIVE ID Number: 126299	33 W TAMARISK ST	164-3
SOUTH PHOENIX Facility Status: ACTIVE ID Number: 16377	33 W TAMARISK ST	164-3
SOUTH CENTRAL FAMILY Facility Status: NOT ACTIVE ID Number: 21262	4732 S CENTRAL AVE	165-3
SOUTH PHOENIX CLOSED Facility Status: ACTIVE ID Number: 18293	4731 S CENTRAL AVE	165-3
K AND M WOODCRAFTS I Facility Status: ACTIVE ID Number: 118611	***4810 S CENTRAL AVE***	***166-3,4***
NFL YET ELEMENTARY Facility Status: ACTIVE ID Number: 131352	4848 S 2ND ST	167-3,4

EXECUTIVE SUMMARY

Site	Address	Map ID
NFL YET COLLEGE PREP Facility Status: ACTIVE ID Number: 131350	4848 S 2ND ST	167-3,4
ESPERANZA MONTESSORI Facility Status: ACTIVE ID Number: 131353	4848 S 2ND ST	167-3,4
AUTOZONE #2762 Facility Status: ACTIVE ID Number: 144475	***4832 S CENTRAL AVE***	***168-3,4***
NITRAM ENTERPRISES Facility Status: NOT ACTIVE ID Number: 115654	4823 S CENTRAL AVE	168-3,4
CITY OF PHOENIX - CO Facility Status: ACTIVE ID Number: 3368	***227 E CODY DR***	***171-4***
CITY OF PHOENIX - FI Facility Status: ACTIVE ID Number: 6223	***230 E ROESER RD***	***173-4***
CIRCLE K #1247 Facility Status: ACTIVE ID Number: 4059	***5202 S CENTRAL AVE***	***175-4***
SULLIVAN MOTOR CO Facility Status: NOT ACTIVE ID Number: 35079	5250 S CENTRAL AVE	176-4
INCIDENT - S 2ND ST Facility Status: NOT ACTIVE ID Number: 140761	5417 S 2ND ST	178-4
FIRESTONE #2631/0135 Facility Status: NOT ACTIVE ID Number: 8280	***5449 S CENTRAL AVE***	***179-4***
MOBIL 109 Facility Status: ACTIVE ID Number: 33124	***5448 S CENTRAL AVE***	***179-4***
PARCEL #113-40-016-C Facility Status: NOT ACTIVE ID Number: 22628	155 W SUNLAND AVE	181-4
JAMES BOND TRUCKING Facility Status: NOT ACTIVE ID Number: 3203	***12 E HIDALGO***	***182-4***
PEP BOYS 627 Facility Status: NOT ACTIVE ID Number: 33173	***5813 S CENTRAL AVE***	***183-4***
ACE MUFFLER Facility Status: NOT ACTIVE ID Number: 133201	5847 S CENTRAL AVE	183-4
TUNEUP MASTERS Facility Status: ACTIVE ID Number: 31260	5850 S CENTRAL AVE	183-4
GOODYEAR AUTO SERVIC Facility Status: NOT ACTIVE ID Number: 30055	***5834 S CENTRAL AVE***	***185-4***

EXECUTIVE SUMMARY

Site	Address	Map ID
PARADISE PALMS SENIO Facility Status: NOT ACTIVE ID Number: 7222	***304 W SOUTHERN AVE***	***186-4***
USPS Facility Status: NOT ACTIVE ID Number: 118513	253 E SOUTHERN AVE	189-4
PHOENIX SOUTH CO #16 Facility Status: NOT ACTIVE ID Number: 33310	***115 W SOUTHERN AVE***	***190-4***
MIDAS AUTO SERVICE Facility Status: ACTIVE ID Number: 140296	39 E SOUTHERN AVE	191-4
99 CENTS ONLY #282 Facility Status: ACTIVE ID Number: 146865	6018 S CENTRAL AVE	193-4
CVS PHARMACY #9327 Facility Status: ACTIVE ID Number: 142565	6021 S CENTRAL AVE	193-4
JACKSON HEWITT TAX S Facility Status: ACTIVE ID Number: 4085	***6076 S CENTRAL AVE***	***193-4***
CORRAL CLEANERS Facility Status: ACTIVE ID Number: 111955	***6245 S CENTRAL AVE***	***194-4***
PHOENIX, CITY OF - S Facility Status: NOT ACTIVE ID Number: 125380	212 E ALTA VISTA RD	196-4
SAINT CATHERINE OF S Facility Status: ACTIVE ID Number: 132235	6413 S CENTRAL AVE	197-4
CIGNA HEALTHCARE OF Facility Status: ACTIVE ID Number: 111913	***7236 S CENTRAL AVE***	***199-4,5***
AUTOZONE #2755 Facility Status: ACTIVE ID Number: 115032	14 W BASELINE RD	202-5
CHECKER #1012 Facility Status: NOT ACTIVE ID Number: 115446	52 E BASELINE RD	203-5
CIRCLE K STORE #2708 Facility Status: ACTIVE ID Number: 3897	***7601 S CENTRAL AVE***	***203-5***
SAVCO #5 Facility Status: NOT ACTIVE ID Number: 4431	***15 E BASELINE RD***	***203-5***
ARCO #5736 Facility Status: NOT ACTIVE ID Number: 32018	7602 S CENTRAL AVE	203-5
VALLEY RADIOLOGIST L Facility Status: NOT ACTIVE ID Number: 125414	303 E BASELINE RD	204-5

EXECUTIVE SUMMARY

Site	Address	Map ID
BEST MEDICAL GROUP L Facility Status: ACTIVE ID Number: 116762	325 E BASELINE RD	204-5
SOUTH MOUNTAIN DENTA Facility Status: ACTIVE ID Number: 141743	7617 S CENTRAL AVE	206-5
300-41-056 Facility Status: NOT ACTIVE ID Number: 118261	105 W BEAUTIFUL LN	208-5

EDR PROPRIETARY RECORDS

EDR MGP: The EDR Proprietary Manufactured Gas Plant Database includes records of coal gas plants (manufactured gas plants) compiled by EDR's researchers. Manufactured gas sites were used in the United States from the 1800's to 1950's to produce a gas that could be distributed and used as fuel. These plants used whale oil, rosin, coal, or a mixture of coal, oil, and water that also produced a significant amount of waste. Many of the byproducts of the gas production, such as coal tar (oily waste containing volatile and non-volatile chemicals), sludges, oils and other compounds are potentially hazardous to human health and the environment. The byproduct from this process was frequently disposed of directly at the plant site and can remain or spread slowly, serving as a continuous source of soil and groundwater contamination.

A review of the EDR MGP list, as provided by EDR, has revealed that there is 1 EDR MGP site within the searched area.

Site	Address	Map ID
APS 2ND AVE MGP	505 S 2ND AVE	57-2

EDR US Hist Auto Stat: EDR has searched selected national collections of business directories and has collected listings of potential gas station/filling station/service station sites that were available to EDR researchers. EDR's review was limited to those categories of sources that might, in EDR's opinion, include gas station/filling station/service station establishments. The categories reviewed included, but were not limited to gas, gas station, gasoline station, filling station, auto, automobile repair, auto service station, service station, etc. This database falls within a category of information EDR classifies as "High Risk Historical Records", or HRHR. EDR's HRHR effort presents unique and sometimes proprietary data about past sites and operations that typically create environmental concerns, but may not show up in current government records searches.

A review of the EDR US Hist Auto Stat list, as provided by EDR, has revealed that there are 250 EDR US Hist Auto Stat sites within the searched area.

Site	Address	Map ID
EDENS A T	201 N CENTRAL AVE	1-1
SAUFLEY RUBBER CO IN	44 E MONROE ST	1-1
AUTOMOTIVE SERVICE	225 N 1ST	2-1
Not reported	111 W MONROE ST	2-1
INTOWN SERVICE STA	102 E MONROE ST	3-1
MC COMBS J A	116 E MONROE ST	3-1
WRIGHT S G	133 E MONROE ST	3-1

EXECUTIVE SUMMARY

Site	Address	Map ID
GOOD W E	115 E MONROE ST	3-1
MEREDITH GEORGE R GA	117 E MONROE ST	3-1
WESTERN GARAGE & TIR	330 W ADAMS ST	6-1
RIDGEWAY T D	300 W ADAMS ST	6-1
Not reported	172 W ADAMS ST	6-1
RUDOLPH EDWD	335 E ADAMS ST	6-1
ARIZONA CLUTCH & BRA	319 W ADAMS ST	6-1
ORPHEUM	145 W ADAMS ST	6-1
MUIR A R	141 W ADAMS ST	6-1
ELECTRIC AUTO SERVIC	115 N 1ST ST	7-1
TAPP J W	51 N CENTRAL AVE	8-1
JUNCKER CHAS	35 N CENTRAL AVE	8-1
APACHE AUTO MACHINE	25 N CENTRAL AVE	8-1
EXXON SERVICE STATIO	5 S CENTRAL AVE	8-1
Not reported	125 N 2ND ST	9-1
SIMPSONS GARAGE	229 E ADAMS ST	9-1
RENFROE & ATKINS	237 E ADAMS ST	9-1
POWERS & WAGNER	247 E ADAMS ST	9-1
JANES AUTOMOTIVE SER	40 N 4TH AVE	11-1
PETERSON R H	29 N 3D AV	11-1
Not reported	10 N 3RD AVE	11-1
PACKII ARD PHOENIX M	400 W WASHINGTON	11-1
WITTEN S F	348 W WASHINGTON ST	11-1
WILLIAMS WASHINGTON	15 S 4TH	11-1
JOHNSTON E C	27 S 3D AV	11-1
MELVINS WHITE SERV G	26 S 3RD AVE	11-1
SUTTER EARL GARAGE	27 S 3RD AVE	11-1
VALLEY MOTOR SERV	29 S 4TH AVE	11-1
STRONG FLOYD	30 S 3RD AVE	11-1
JACKSON ORIN	346 W JEFFERSON ST	11-1
GEORGE N J	340 W JEFFERSON ST	11-1
ADAIR D C	334 W JEFFERSON ST	11-1
G & A GARAGE	326 W JEFFERSON ST	11-1
CASTLEMAN H L	322 W JEFFERSON ST	11-1
REAGAN W	302 W JEFFERSON ST	11-1
JONES CHARLIE C BATT	300 W JEFFERSON ST	11-1
COURT HOUSE	239 W JEFFERSON ST	11-1
BOBS BUICK SERVICE	221 W JEFFERSON ST	11-1
CUSTER H L	219 W JEFFERSON ST	11-1
BLUE DIAMOND GARAGE	217 W JEFFERSON ST	11-1
HANSON F W	118 S 3RD AVE	11-1
BISHOPP S V	31 N 2D	12-1
GOODYEAR SERVICE STA	31 S 1ST AVE	14-1
CONSUMERS	41 E JEFFERSON ST	17-1
JEFFERSON SUPER SERV	45 E JEFFERSON ST	17-1
FOLSOM E A	131 S 1ST AV	17-1
SPURLOCK J H	134 S 1ST AVE	17-1
WILSONS BEN MOTOR LA	138 S 1ST AVE	17-1
REIS M F	141 S CENTRAL AVE	17-1
AUTO SAFETY HSE	238 W JEFFERSON ST	18-1
WILSON B B	440 W JEFFERSON ST	19-1
MILLER E V	440 W JEFFERSON ST?R	19-1
OMALLEYS SERV STA	401 W JEFFERSON ST	19-1
BLAKESLEE AUTO SERV	127 W JEFFERSON ST	20-1
CONSUMERS	139 E JEFFERSON ST	21-1
MANGINO BROTHERS SER	300 E JEFFERSON ST	23-1

EXECUTIVE SUMMARY

Site	Address	Map ID
MOSSMAN EXCEL SERVIC	200 S CENTRAL AVE	24-1
METROPOLITAN GARAGES	201 S CENTRAL AVE	24-1
RESENDEZ J J	140 W MADISON ST	26-1
TEXACO CO	45 W MADISON ST	26-1
JERRYS ASSOCIATED TE	41 W MADISON ST	26-1
DOUTHIT E D	101 W MADISON ST	26-1
STEPHENS J S	165 W MADISON ST	26-1
Not reported	51 AVENUE W MADISON	26-1
SMITH JOHN	249 S 1ST	26-1
OWENS R G	426 W MADISON ST	27-1
METHA PAUL	410 E MADISON ST	27-1
MANN A E	402 E MADISON ST	27-1
NEW MARKET	400 E MADISON ST	27-1
KONOMOS JAS	305 W MADISON ST	28-1
DOWNTOWN MOTOR CLINI	218 S 1ST AVE	31-1
ARMIJO ELICEO	128 S 2D	36-1
SMITH JOSEPH E WHEEL	315 S 2ND AVE	36-1
SMITH JOSEPH E WHEEL	318 S 2ND AVE	36-1
RIVERA ANGEL	415 S 3RD ST	40-1,2
WALKER G V	417 S 3RD ST	40-1,2
DELGADO ALPHONSO	415 S 3RD	41-1,2
Not reported	433 S 3RD AVE	41-1,2
SOUTH CENTRAL SERVIC	441 S CENTRAL AVE	44-1,2
SPEARS ROBT	10 E BUCHANAN ST	44-1,2
SHOALS GARAGE	501 S CENTRAL ST	44-1,2
ARIZONA PISTON SERV	17 E BUCHANAN ST	44-1,2
WESTERN BRAKE CO	211 E BUCHANAN ST	47-1,2
Not reported	513 S 1ST AVE	50-1,2
RIVERA A H	601 S 3RD ST	56-2
OROZCO A B	603 S 3RD ST	56-2
Not reported	706 S 1ST ST	60-2
WHITLEY M E	217 E GRANT	62-2
WHITLEY M E	217 E GRANT ST	62-2
Not reported	15 E GRANT ST	63-2
RADS AUTO SERVICE	706 S CENTRAL ST	63-2
MISSION PALM SERVICE	706 S CENTRAL AVE	63-2
Not reported	725 S CENTRAL AVE	63-2
JERRYS GENERATOR SER	729 S CENTRAL AVE	63-2
SOUTH CENTRAL GARAGE	901 S CENTRAL ST	68-2
SOUTH CENTRAL GARAGE	901 S CENTRAL AV	68-2
BLACKBURN R N	918 S CENTRAL AVE	68-2
RUIZ J J	1025 S 3RD AVE	69-2
Not reported	1029 S 1ST ST	71-2
Not reported	1021 S 2ND ST	72-2
VAUGHN J B	1025 S CENTRAL AVE	76-2
ALLEN B E	1027 S CENTRAL AVE	76-2
Not reported	301 E BUCKEYE RD	78-2
WILLARDS SERV STA	1202 S CENTRAL DR	81-2
BLACKBURN R N	1202 S CENTRAL AVE	81-2
GARNER E J	1273 S CENTRAL AVE	83-2
STITELER C E	1275 S CENTRAL AVE	83-2
Not reported	1308 S CENTRAL AVE	83-2
Not reported	1401 S CENTRAL AVE	87-2
Not reported	234 E PIMA ST	88-2
Not reported	1500 S CENTRAL AVE	89-2
DOYLE B F	1524 S CENTRAL DR	89-2

EXECUTIVE SUMMARY

Site	Address	Map ID
THOMAS K	1524 S CENTRAL AVE	89-2
WOODS FRANK CHEVRON	1645 S CENTRAL DR	91-2
GULF SERV STA	1701 S CENTRAL DR	93-2
JACKSON ORIN	1703 S CENTRAL DR	93-2
STRONG FLOYD	1706 S CENTRAL DR	93-2
MENTZER C L	1712 S CENTRAL AVE	93-2
BENEDICT J W	1730 S CENTRAL AVE	93-2
MENTZER C L	1740 S CENTRAL AVE	93-2
Not reported	201 E MOHAVE ST	94-2
Not reported	203 E MOHAVE ST	94-2
Not reported	1703 S 2ND ST	94-2
ELLINGTONS GARAGE	304 E MOHAVE ST	96-2
Not reported	115 E MOHAVE ST	97-2
BIG MACS AUTO SERVIC	1724 S 1ST AVE	98-2
ROSEBERRY G A	1802 S CENTRAL DR	99-2
SUNSHINE FUELS	1802 S CENTRAL AVE	99-2
Not reported	123 E DURANGO ST	100-2
A & J GARAGE	1827 S CENTRAL AVE	102-2
AUTO CRAFT	1929 S CENTRAL AVE	102-2
Not reported	2032 S CENTRAL AVE	102-2
PRECISION AUTOMOTIVE	1929 S CENTRAL DR	102-2
DAVIS W T	1921 S CENTRAL DR	102-2
Not reported	105 W HILTON AVE	104-2
Not reported	201 W HILTON AVE	106-2
Not reported	2125 S CENTRAL AVE	109-2
Not reported	310 W WATKINS RD	117-2
MOTOR SUPPLY CO	218 E WATKINS ST	118-2
Not reported	2426 S CENTRAL AVE	121-2
TEX & CECILS	3090 S CENTRAL DR	123-3
PHILLIPS H R	3104 S CENTRAL DR	123-3
DAVIS C S	3238 S CENTRAL DR	128-3
MARE SERVICE STATION	3238 S CENTRAL AVE	128-3
CHADDOCK A F	3351 S CENTRAL DR	128-3
MURDOCH W R	3401 S CENTRAL DR	128-3
Not reported	106 E VICTORY ST	130-3
KAHN I B	3402 S CENTRAL DR	131-3
PHILLIPS S R	3418 S CENTRAL DR	131-3
PHILIPS GARAGE	3418 S CENTRAL ST	131-3
PHILLIPS GARAGE	3418 S CENTRAL AV	131-3
Not reported	3501 S CENTRAL AVE	136-3
Not reported	3502 S CENTRAL AVE	136-3
BROWN J T	3510 S CENTRAL DR	136-3
LYNS STAR SERV	3443 S CENTRAL DR	137-3
BENEDICT CHAS	3574 S CENTRAL DR	138-3
Not reported	3615 S CENTRAL AVE	138-3
Not reported	231 E ELWOOD ST	141-3
ALS SERV STA	3701 S CENTRAL DR	142-3
GRIGSBY W S	3713 S CENTRAL DR	143-3
REIS M F	3757 S CENTRAL DR	143-3
REIS M F	3797 S CENTRAL DR	143-3
SCHNEIDER P T	3801 S CENTRAL DR	143-3
WIRTH L W	3823 S CENTRAL DR	143-3
CENTRAL AUTO REPAIR	3825 S CENTRAL DR	143-3
HOLLAND FRED	3901 S CENTRAL DR	143-3
STAN & DELS SELF SER	3911 S CENTRAL DR	143-3
Not reported	3909 S CENTRAL AVE	143-3

EXECUTIVE SUMMARY

Site	Address	Map ID
DENNYS TRANSMISSIONS	11 W ILLINI ST	143-3
DAVES SERVICENTER	3919 S CENTRAL DR	143-3
Not reported	3902 S CENTRAL AVE	143-3
Not reported	3910 S CENTRAL AVE	143-3
Not reported	200 W WEST RD	144-3
Not reported	45 E JONES AVE	146-3
Not reported	4001 S CENTRAL AVE	146-3
Not reported	4010 S CENTRAL AVE	146-3
WIMBERLY MTRS	4104 S CENTRAL DR	149-3
NATES AUTO & TRUCK R	4108 8 CENTRAL AV	149-3
PHIFERS AUTO & TRUCK	4108 S CENTRAL AVE	149-3
CENTRAL SIGNAL SERV	4120 S CENTRAL DR	149-3
Not reported	10 W RIVERSIDE ST	149-3
MULLIN L E	4330 S CENTRAL DR	151-3
MONKS REPAIR SERVICE	300 E BROADWAY LN	152-3
Not reported	212 E BROADWAY RD	152-3
Not reported	216 E BROADWAY RD	152-3
Not reported	220 E BROADWAY RD	152-3
Not reported	234 E BROADWAY RD	152-3
Not reported	308 E BROADWAY RD	152-3
Not reported	301 E BROADWAY RD	152-3
Not reported	325 E BROADWAY RD	152-3
SCHNEIDERS GARAGE	15 E BROADWAY LN	153-3
SCHNEIDERS WARCO	16 E BROADWAY RD	153-3
SCHNEIDERS WARCO	15 E BROADWAY RD	153-3
REIS M F	4335 S CENTRAL DR	153-3
Not reported	4422 S CENTRAL AVE	153-3
SCHNEIDERS GARAGE	4401 S CENTRAL DR	153-3
Not reported	210 W BROADWAY RD	154-3
GRANTS TRANSMISSION	215 W BROADWAY RD	155-3
CURRYS TRANSMISSION	4506 S CENTRAL AVE	159-3
SAFFELL R R	4582 S CENTRAL DR	159-3
Not reported	103 W MARGUERITE AVE	160-3
Not reported	101 W MARGUERITE AVE	160-3
OSCARS GARAGE	4626 S CENTRAL AVE	161-3
ROBERTS BODY SHOP	4646 S CENTRAL AVE	161-3
M C M GARAGE	4643 S CENTRAL ST	161-3
Not reported	4801 S CENTRAL AVE	168-3,4
Not reported	4813 S CENTRAL AVE	168-3,4
M & M GARAGE & BODY	4823 S CENTRAL AVE	168-3,4
LESNETT W S	4945 S CENTRAL DR	169-4
Not reported	5010 S CENTRAL AVE	169-4
Not reported	5040 S CENTRAL AVE	172-4
Not reported	25 E ROESER RD	174-4
Not reported	5202 S CENTRAL AVE	175-4
MIKES AUTO SERVICE	5240 S CENTRAL AVE	176-4
JOHNNY C MIKES AUTO	5250 S CENTRAL ST	176-4
MIKES AUTO SERVICE	5250 S CENTRAL AV	176-4
LARRYS AUTO SERVICE	5260 S CENTRAL AVE	176-4
Not reported	5438 S CENTRAL AVE	179-4
Not reported	5449 S CENTRAL AVE	179-4
Not reported	5448 S CENTRAL AVE	179-4
Not reported	202 E SUNLAND AVE	180-4
PITTMAN J C	5647 S CENTRAL DR	182-4
ACE MUFFLER SHOP	5647 S CENTRAL ST	182-4
Not reported	5647 S CENTRAL AVE	182-4

EXECUTIVE SUMMARY

Site	Address	Map ID
J & J TRANSMISSION S	5800 S CENTRAL AV	183-4
TUNEUP MASTERS	5810 S CENTRAL AVE	183-4
J C J TRANSMISSION S	5800 S CENTRAL ST	183-4
PETERSON & DANKERL T	5838 S CENTRAL DR	183-4
Not reported	5847 S CENTRAL AVE	183-4
MASTER TUNE	5850 S CENTRAL AVE	183-4
Not reported	5834 S CENTRAL AVE	185-4
GOODYEAR AUTO SERVIC	5834 5 CENTRAL AV	185-4
Not reported	39 E SOUTHERN AVE	191-4
BAGBYS SERVICE CENTE	6005 S CENTRAL AVE	193-4
COOLEY HENRY MOBIL S	6005 S CENTRAL DR	193-4
LEMONS SEVENTY SIX S	6076 S CENTRAL AVE	193-4
Not reported	6217 S CENTRAL AVE	194-4
Not reported	6225 S 2ND AVE	195-4
JIMERSON J P	6443 S CENTRAL DR	197-4
EXXON SERVICE STATIO	6443 S CENTRAL AVE	197-4
PARKWAY SERV STA	7445 S CENTRAL DR	201-5
HUFFS TEXACO SERVICE	7601 S CENTRAL AVE	203-5
WILDMANS ARCO SERVIC	7602 S CENTRAL AVE	203-5

EDR US Hist Cleaners: EDR has searched selected national collections of business directories and has collected listings of potential dry cleaner sites that were available to EDR researchers. EDR's review was limited to those categories of sources that might, in EDR's opinion, include dry cleaning establishments. The categories reviewed included, but were not limited to dry cleaners, cleaners, laundry, laundromat, cleaning/laundry, wash & dry etc. This database falls within a category of information EDR classifies as "High Risk Historical Records", or HRHR. EDR's HRHR effort presents unique and sometimes proprietary data about past sites and operations that typically create environmental concerns, but may not show up in current government records searches.

A review of the EDR US Hist Cleaners list, as provided by EDR, has revealed that there are 112 EDR US Hist Cleaners sites within the searched area.

Site	Address	Map ID
Not reported	201 N CENTRAL AVE	1-1
WAL E LCE	26 E MONROE ST	1-1
PARIS CLEANERS	121 W MONROE ST	2-1
CENTRAL	220 N 1ST ST	3-1
SCOTT MARTHA MRS	110 E MONROE ST	3-1
DINWOODY IDA MRS	112 E MONROE ST	3-1
AH SAM	114 E MONROE ST	3-1
METROPOLITAN CLNRS	120 E MONROE ST	3-1
MOUNTS ERNEST	101 N 1ST ST	4-1
ATHENS	153 N 1ST AVE	6-1
DE LUXE CLEANERS	139 N 1ST AVE	6-1
DESPATCH LNDY & DRY	131 N 1ST AVE	6-1
CAPITAL CLEANERS & D	117 N 2ND AV	6-1
DOWNTOWN VALET	126 W ADAMS ST	6-1
ARIZONA LAUNDRY CO	301 E ADAMS ST	6-1
JONES CLEANING YWORK	225 W ADAMS	6-1
JONES CLEANING WORKS	225 W ADAMS ST	6-1
DO RITE CLEANERS	139 N 1ST ST	7-1
UNIQUE CLEANERS	124 N 1ST ST	7-1
SIPES & WRIGHT	102 E ADAMS ST	7-1

EXECUTIVE SUMMARY

Site	Address	Map ID
CENTRAL CLEANING & D	134 N CENTRAL AVE	8-1
GWYN W T	109 N CENTRAL AVE	8-1
SNYDER F S	42 E ADAMS ST	8-1
THOMAS J G	18 W ADAMS ST	8-1
CITY CLEANERS & TAIL	19 E ADAMS ST	8-1
FALKITIS GEO	31 E ADAMS ST	8-1
CHICAGO NEW SYSTEM H	43 W ADAMS ST	8-1
WILKISON S A MRS	63 N CENTRAL AVE	8-1
Not reported	1 N CENTRAL AVE	8-1
CHICAGO NEW SYSTEM H	45 W WASHINGTON ST	8-1
FALKITIS G A	35 S CENTRAL AVE	8-1
KING DELLA MRS	224 E ADAMS ST	9-1
CASH & TAKE	40 N 1ST ST	10-1
ATHENS HAT CO	6 E WASHINGTON ST	10-1
DAVIS CLEANERS	326 W WASHINGTON ST	11-1
DAVIS CLEANERS	324 W WASHINGTON ST	11-1
APACHE CLEANERS	317 W WASHINGTON ST	11-1
LONG KEE	21 S 4TH	11-1
POMERANCE ALEX	58 S 3RD	11-1
FEDERAL CLEANERS	213 W JEFFERSON ST	11-1
MURPHY S H	24 N 2ND ST	12-1
MURPHY S H	24 N 2ND	12-1
LEE MEM	22 N 2ND	12-1
STITTS A L	17 N 2ND	12-1
ARIZONA LDRY & DRY C	220 E WASHINGTON ST	12-1
ARIZONA CLEANING WOR	235 E WASHINGTON ST	12-1
REGAL CLEANERS	15 N 1ST AVE	14-1
CASTELLANOS MAX	17 S 1ST AV	14-1
QUALITY CLEANERS	43 S 1ST AVE	14-1
EMPRESS CLEANERS	219 W WASHINGTON ST	15-1
LEE SAM	215 W WASHINGTON ST	15-1
EMPRESS CLEANERS	205 W WASHINGTON ST	15-1
WAH LEE	19 S 3RD ST	16-1
POMERANCE ALEX	58 S 3RD ST	16-1
BRINGNTAKIT CLEANING	26 W JEFFERSON ST	17-1
OSBORN AUDREY MRS	37 W JEFFERSON ST	17-1
BILTMORE LNDRY & DRY	33 W JEFFERSON ST	17-1
BRS	105 W JEFFERSON ST	17-1
ATHENS CLNRS	121 S CENTRAL DR	17-1
ATHENS CLEANERS	121 S CENTRAL AVE	17-1
KELLIE KOVERALL CO	116 S 4TH AVE	19-1
DOLL E P	218 E JEFFERSON ST	22-1
VIDAURETTA PAULINO	107 S 3RD ST	23-1
MADISON COIN LAUNDRY	37 E MADISON ST	24-1
CORDOVA T N	233 S CENTRAL AVE	24-1
MC KEANS MODEL LAUND	245 W MADISON ST	29-1
LITTLE DEWEY	13 N 2ND AV	30-1
DESPATCH LNDRY	14 N 2ND AVE	30-1
POHLE R P	16 N 2ND AVE	30-1
PHOENIX VACUUM CLEAN	119 W JACKSON ST	31-1
BALLINGER W A CO	323 W JACKSON ST	35-1
JOHNSON CHAS	147 S 2D	36-1
MIRANDA JULIO	213 S 2ND	36-1
THARPES CLEANATORIUM	321 S 2ND AVE	36-1
ECONOMY	609 S CENTRAL AVE	54-2
DOBBS TESSIE MRS	618 S CENTRAL DR	54-2

EXECUTIVE SUMMARY

Site	Address	Map ID
ELECTRIC CARPET CLEA	618 S CENTRAL AVE	54-2
DE LUXE CLEANERS & D	706 S 3RD	64-2
BELL LAUNDRY INC	702 S 3RD ST	65-2
DE LUXE CLEANERS	706 S 3RD ST	65-2
SESMA CLEANERS	371 W SHERMAN ST	67-2
FACIOS LAUNDROMAT	1001 S 3RD ST	73-2
MARICOPA LNDRY	1122 S CENTRAL DR	76-2
O D	1220 S CENTRAL AVE	83-2
O D CLNG WKS	1220 S CENTRAL DR	83-2
B & C COIN OP LAUNDR	99 W MOHAVE ST	98-2
AUTOMATIC BENDIX	3435 S CENTRAL DR	131-3
PENTECOST GEO	3570 S CENTRAL	138-3
SOUTH PHOENIX	3749 S CENTRAL DR	143-3
PALMS LDRY & DRY CLN	4105 S CENTRAL DR	149-3
CENTRAL SERV SELF LD	4220 S CENTRAL AVE	150-3
RA CLNRS	4302 S CENTRAL DR	151-3
RUG DOCTOR	28 E BROADWAY RD	153-3
BROADWAY LDRY	16 W BROADWAY RD	153-3
COLE DRY CLNRS	4521 S CENTRAL DR	159-3
NESMITH L L	4817 S CENTRAL DR	168-3,4
THUNDERBIRD COIN LIT	5040 S 2ND ST	170-4
BR	5035 S CENTRAL DR	172-4
ALLENS DRIVE IN CLEA	40 E ROESER RD	174-4
Not reported	5233 S CENTRAL AVE	176-4
HALL E B	5826 S CENTRAL DR	183-4
Not reported	220 E SOUTHERN AVE	184-4
Not reported	5834 S CENTRAL AVE	185-4
SOUTHERN AVENUE CLEA	17 E SOUTHERN AVE	191-4
LAUNDRY THE	23 E SOUTHERN AVE	191-4
SOU AV LDRY	25 E SOUTHERN AVE	191-4
THUNDERBIRD COIN LAU	6040 S 2ND ST	192-4
SOUTH PLAZA CLEANERS	6012 S CENTRAL AVE	193-4
SPEOD WASH	6014 S CENTRAL AVE	193-4
NEIGHBORHOOD LDRY	6231 S CENTRAL DR	194-4
Not reported	6245 S CENTRAL AVE	194-4
Not reported	32 E BEAUTIFUL LN	207-5

AZ RGA LUST: The EDR Recovered Government Archive Leaking Underground Storage Tank database provides a list of LUST incidents derived from historical databases and includes many records that no longer appear in current government lists. Compiled from Records formerly available from the Department of Environmental Quality in Arizona.

A review of the AZ RGA LUST list, as provided by EDR, has revealed that there are 121 AZ RGA LUST sites within the searched area.

Site	Address	Map ID
BANK ONE BUILDING Facility ID: 0-005507	201 N CENTRAL AVE	1-1
VALLEY BANK CENTER Facility ID: 0-005507	201 N CENTRAL AVE	1-1
CITY OF PHOENIX - CI Facility ID: 0-003871	225 E ADAMS ST	9-1

EXECUTIVE SUMMARY

Site	Address	Map ID
PHOENIX CIVIC PLAZA Facility ID: 0-003871	225 E ADAMS ST	9-1
PHOENIX, CITY OF - C Facility ID: 0-003871	225 E ADAMS ST	9-1
IN ALLEY Facility ID: 0-007971	1 N 1ST ST	10-1
PHOENIX, CITY OF - P Facility ID: 0-007971	1 N 1ST ST	10-1
IN ALLEY Facility ID: 0-007971 Facility ID: 0007971*2471.01 Facility ID: 0007971*4715.2471	1 N 1ST STREET	10-1
CITY OF PHOENIX SQUA Facility ID: 0-008197 Facility ID: 0008197*2778.01 Facility ID: 0008197*4715.2778	18 E WASHINGTON ST	10-1
PHOENIX, CITY OF - S Facility ID: 0-008197	18 E WASHINGTON ST	10-1
MUNICIPAL PARKING LO Facility ID: 0-008393 Facility ID: 0008393*3777.01	12 N 4TH AVE	11-1
CITY OF PHOENIX - MU Facility ID: 0-008393	12 N 4TH AVE	11-1
PHOENIX, CITY OF - M Facility ID: 0-008393	12 N 4TH AVE	11-1
MUNICIPAL COURT/FRMR Facility ID: 0-008938	324 W WASHINGTON ST	11-1
MUNICIPAL COURT/STOW Facility ID: 0-008938	324 W WASHINGTON ST	11-1
NEW MUNICIPAL COURT Facility ID: 0-008938	324 W WASHINGTON ST	11-1
CITY OF PHOENIX - MU Facility ID: 0-003861	301 W WASHINGTON ST	11-1
PHOENIX CITY HALL PA Facility ID: 0-003861	301 W WASHINGTON ST	11-1
PHOENIX, CITY OF - M Facility ID: 0-003861	301 W WASHINGTON ST	11-1
ADMINISTRATOR COUNTY Facility ID: 0-000299	111 S 3RD AVE	11-1
ADMINISTOR COUNTY CO Facility ID: 0-000299	111 S 3RD AVE	11-1
MARICOPA COUNTY COUR Facility ID: 0-000299	111 S 3RD AVE	11-1
US AIRWAYS ARENA Facility ID: 0-007218	201 E JEFFERSON ST	22-1
AMERICA WEST ARENA Facility ID: 0-007218	201 E JEFFERSON ST	22-1

EXECUTIVE SUMMARY

Site	Address	Map ID
PHOENIX CONVENTION C Facility ID: 0-003871	95 S 3RD ST	23-1
IMPERIAL LITHO & DRY Facility ID: 0-006724	210 S 4TH AVE	27-1
IMPERIAL LITHO/GRAPH Facility ID: 0-006724 Facility ID: 0006724*1112.01 Facility ID: 0006724*2094.01 Facility ID: 0006724*4715.1112 Facility ID: 0006724*4715.2094	210 S 4TH AVE	27-1
MADISON STREET JAIL Facility ID: 0-000298	225 W MADISON ST	29-1
MARICOPA COUNTY - MA Facility ID: 0-000298	225 W MADISON ST	29-1
MARICOPA COUNTY - WE Facility ID: 0-003051	101 W JACKSON ST	31-1
JACKSON STREET GARAG Facility ID: 0-003051	101 W JACKSON ST	31-1
PHOENIX TOC PHX Facility ID: 0002206*4715.1370	401 W HARRISON STREE	38-1
SPRINT PHOENIX TOC Facility ID: 0-002206 Facility ID: 0002206*1370.01 Facility ID: 0002206*4715.1370	401 W HARRISON STREE	38-1
SPRINT SWITCH Facility ID: 0-002206	401 W HARRISON ST	38-1
SPRINT PHOENIX TOC Facility ID: 0-002206	401 W HARRISON ST	38-1
MCDANIEL TRUCKING CO Facility ID: 0-003092 Facility ID: 0003092*1089.01 Facility ID: 0003092*4715.1089	420 S 3RD AVE	41-1,2
2ND AVENUE MANUFACTU Facility ID: 0-000404	505 S 2ND ST	47-1,2
ARIZONA PUBLIC SERVI Facility ID: 0-000421 Facility ID: 0000421*0325.01 Facility ID: 0000421*4715.0325	502 S 2ND AVE	49-1,2
ARIZONA PUBLIC SERVI Facility ID: 0000404*3730.01 Facility ID: 0000404*4715.3730 Facility ID: 0-000404	505 S 2ND AVE	57-2
2ND AVENUE MANUFACTU Facility ID: 0-000404	505 S 2ND AVE	57-2
MIRANDA'S CUSTOM CAR Facility ID: 0-010134	706 S CENTRAL AVE	63-2
MIRANDA'S CUSTOM CAR Facility ID: 0-010134	760 S CENTRAL AVE	63-2

EXECUTIVE SUMMARY

Site	Address	Map ID
CIRCLE K #2701843 Facility ID: 0-001496	10 E BUCKEYE RD	76-2
CIRCLE K STORE #2701 Facility ID: 0-001496	10 E BUCKEYE RD	76-2
HENNY PENNY EGG & PO Facility ID: 0-002466	307 E BUCKEYE RD	78-2
A J BAYLESS MARKETS Facility ID: 0-000651	111 E BUCKEYE RD	79-2
A J BAYLESS MARKETS Facility ID: 0-000651 Facility ID: 0000651*0557.01 Facility ID: 0000651*4715.0557	111 E BUCKEYE ROAD	79-2
AJ BAYLESS WAREHOUSE Facility ID: 0-000651	111 E BUCKEYE RD	79-2
COCA-COLA FACILITY Facility ID: 0-009016	1301 S CENTRAL AVE	83-2
FORMER MILTON EVANS Facility ID: 0-009016	1301 S CENTRAL AVE	83-2
KEVIN WOODENBERG Facility ID: 0-005711 Facility ID: 0005711*0981.01 Facility ID: 0005711*4715.0981	1524 S CENTRAL AVE	89-2
SALVATION ARMY Facility ID: 0-005711	1524 S CENTRAL AVE	89-2
SALVATION ARMY Facility ID: 0-005739	1625 S CENTRAL AVE	91-2
SALVATION ARMY ARC Facility ID: 0-005739	1625 S CENTRAL AVE	91-2
J P PHILLIPS Facility ID: 0-004172	1624 S CENTRAL AVE	93-2
J P PHILLIPS - FORME Facility ID: 0-004172	1624 S CENTRAL AVE	93-2
YELLOW CAB COMPANY Facility ID: 0-006131	156 E MOHAVE ST	94-2
YELLOW CAB COMPANY Facility ID: 0-006131 Facility ID: 0006131*2887.01 Facility ID: 0006131*4715.2887	156 E MOHAVE	94-2
YELLOW CAB Facility ID: 0-006131	156 E MOHAVE ST	94-2
LINCOLN LASER COMPAN Facility ID: 0-004078 Facility ID: 0004078*1958.01 Facility ID: 0004078*4715.1958	208 E MOHAVE STREET	94-2
LINCOLN LASER COMPAN Facility ID: 0-004078	208 E MOHAVE ST	94-2
LINCOLN LASER CO Facility ID: 0-004078	234 E MOHAVE ST	95-2

EXECUTIVE SUMMARY

Site	Address	Map ID
THORSON SUPPLY COMPA Facility ID: 0-008418	1712 S 1ST ST	97-2
THORSON SUPPLY COMPA Facility ID: 0-008418	1712 S 1ST AVE	98-2
THORSON SUPPLY COMPA Facility ID: 0-008418 Facility ID: 0008418*3786.01	1712 S 1ST AVE	98-2
CARDLOCK FUEL - FORM Facility ID: 0-001963	1802 S CENTRAL AVE	99-2
CARDLOCK FUELING Facility ID: 0-001963	1802 S CENTRAL AVE	99-2
R R EVANS Facility ID: 0001963*4715.1696 Facility ID: 0001963*4715.2483 Facility ID: 0001963*4715.2949	1802 S CENTRAL AVE	99-2
CORY CARDLOCK # 16 Facility ID: 0-001963 Facility ID: 0001963*1696.01 Facility ID: 0001963*2949.01 Facility ID: 0001963*3546.01 Facility ID: 0001963*4715.1696 **Additional key fields are available in the Map Findings section*	1802 S CENTRAL AVE	99-2
I-10 INTERNATIONAL T Facility ID: 0-002555 Facility ID: 0002555*1455.01 Facility ID: 0002555*2372.01 Facility ID: 0002555*4715.1455 Facility ID: 0002555*4715.2372	2202 S CENTRAL AVE	111-2
PHOENIX PENSKE TRUCK Facility ID: 0-007818	2219 S 2ND PL	113-2
PENSKE TRUCK LEASING Facility ID: 0-002480	2219 S 2ND PL	113-2
PHOENIX PENSKE TRUCK Facility ID: 0-002480	2219 S 2ND PL	113-2
PENSKE TRUCK LEASING Facility ID: 0-002480	2219 S 2ND PL	113-2
PHOENIX PENSKE TRUCK Facility ID: 0-002480 Facility ID: 0002480*0321.01 Facility ID: 0002480*3506.01 Facility ID: 0002480*4715.0321 Facility ID: 0002480*4715.3506	2219 S 2ND PLACE	113-2
PHOENIX PENSKE TRUCK Facility ID: 0-007818 Facility ID: 0002480*4715.0321 Facility ID: 8107818*0346.01 Facility ID: 8107818*4715.0346	2219 S 2ND PLACE	113-2
LEPRINO FOODS Facility ID: 0-002951	302 E UNIVERSITY DR	119-2
UNITED METRO MATERIA Facility ID: 0-005323 Facility ID: 0005323*0775.01 Facility ID: 0005323*4715.0775	2800 S CENTRAL AVE	122-3

EXECUTIVE SUMMARY

Site	Address	Map ID
UNITED METRO MATERIA Facility ID: 0-005323	2800 S CENTRAL AVE	122-3
UNION ROCK & MATERIA Facility ID: 0005323*4715.0483 Facility ID: 0005323*4715.0775	2800 S CENTRAL AVE	122-3
B F GOODRICH CO Facility ID: 0-001795 Facility ID: 0001795*3699.01 Facility ID: 0001795*4715.3699	40 E PIONEER ST	126-3
CITY OF PHOENIX - PO Facility ID: 0-004505	3443 S CENTRAL AVE	137-3
PHOENIX, CITY OF - P Facility ID: 0-004505	3443 S CENTRAL AVE	137-3
SOUTHERN COMMAND Facility ID: 0-004505 Facility ID: 0004505*0761.01 Facility ID: 0004505*4715.0761	3443 S CENTRAL AVE	137-3
CITY OF PHOENIX POLI Facility ID: 0004505*4715.0761	3443 S CENTRAL AVE	137-3
CENTRAL/BROADWAY TRA Facility ID: 0-009801	30 W BROADWAY RD	153-3
ED PASTOR TRANSIT CE Facility ID: 0-009801	16 W BROADWAY RD	153-3
CENTRAL/BROADWAY TRA Facility ID: 0-009801	16 W BROADWAY RD	153-3
SALT RIVER ROOFING Facility ID: 0-009153	210 W BROADWAY RD	154-3
PRE-CAST MANUFACTURI Facility ID: 0-003958	301 W BROADWAY RD	156-3
CODY YARD Facility ID: 0-003868 Facility ID: 0003868*1470.01 Facility ID: 0003868*4715.1470	227 E CODY DRIVE	171-4
CITY OF PHOENIX - CO Facility ID: 0-003868	227 E CODY DR	171-4
CODY YARD Facility ID: 0-003868	227 E CODY DR	171-4
PHOENIX, CITY OF - C Facility ID: 0-003868	227 E CODY DR	171-4
PHOENIX, CITY OF - F Facility ID: 0-003819	230 E ROESER RD	173-4
PHOENIX FIRE STATION Facility ID: 0-003819	230 E ROESER RD	173-4
PHOENIX FIRE STATION Facility ID: 0-003819	230 E ROESER RD	173-4
FIRE STATION #22 Facility ID: 0-003819	230 E ROESER ROAD	173-4
CITY OF PHOENIX - FI Facility ID: 0-003819	230 E ROESER RD	173-4

EXECUTIVE SUMMARY

Site	Address	Map ID
CIRCLE K # 1247 Facility ID: 0-001387 Facility ID: 0001387*3694.01 Facility ID: 0001387*4715.3694	5202 S CENTRAL AVE	175-4
CIRCLE K #1247 Facility ID: 0-001387	5202 S CENTRAL AVE	175-4
CIRCLE K #2701247 Facility ID: 0-001387	5202 S CENTRAL AVE	175-4
TOSCO CIRCLE K # 124 Facility ID: 0-001387	5202 S CENTRAL AVE	175-4
FIRESTONE STORE #263 Facility ID: 0-005057 Facility ID: 0005057*1248.01 Facility ID: 0005057*4715.1248	5449 S CENTRAL AVE	179-4
FIRESTONE #2631/0135 Facility ID: 0-005057	5449 S CENTRAL AVE	179-4
JAMES BOND TRUCKING Facility ID: 0-000740	12 E HIDALGO AVE	182-4
JAMES BOND TRUCKING Facility ID: 0-000740	12 E HIDALGO AVE	182-4
PEP BOYS Facility ID: 0-003677 Facility ID: 0003677*3926.01	5813 S CENTRAL AVE	183-4
PHOENIX SOUTH CO #16 Facility ID: 0-003418	115 W SOUTHERN AVE	190-4
PHX SOUTH CO #163166 Facility ID: 0-003418	115 W SOUTHERN AVE	190-4
JACKSON HEWITT TAX S Facility ID: 0-003032	6076 S CENTRAL AVE	193-4
SAM'S GAS STATION/SO Facility ID: 0-003032 Facility ID: 0003032*2980.01 Facility ID: 0003032*3875.01 Facility ID: 0003032*4715.2980	6076 S CENTRAL AVE	193-4
CIRCLE K STORE #8517 Facility ID: 0-004926	7601 S CENTRAL AVE	203-5
TEXACO SERVICE STATI Facility ID: 0004926*0329.01 Facility ID: 0004926*4715.0329	7601 S CENTRAL AVE	203-5
TEXACO - S CENTRAL A Facility ID: 0-004926	7601 S CENTRAL AVE	203-5
TEXACO SERVICE STATI Facility ID: 0004926*4715.0329	7601 S CENTRAL AVE	203-5
CIRCLE K STORE #2708 Facility ID: 0-004926	7601 S CENTRAL AVE	203-5
TOSCO CIRCLE K # 851 Facility ID: 0-004926	7601 S CENTRAL AVE	203-5
CIRCLE K #2708517 Facility ID: 0-004926	7601 S CENTRAL AVE	203-5

EXECUTIVE SUMMARY

Site	Address	Map ID
SAVCO #5 Facility ID: 0-004358 Facility ID: 0004358*2099.01 Facility ID: 0004358*4715.2099	15 E BASELINE ROAD	203-5
SAVCO #5 Facility ID: 0-004358	15 E BASELINE RD	203-5

AZ RGA HWS: The EDR Recovered Government Archive State Hazardous Waste database provides a list of SHWS incidents derived from historical databases and includes many records that no longer appear in current government lists. Compiled from Records formerly available from the Department of Environmental Quality in Arizona.

A review of the AZ RGA HWS list, as provided by EDR, has revealed that there are 5 AZ RGA HWS sites within the searched area.

Site	Address	Map ID
APS Facility ID: 480	501 S. 1ST ST.	48-1,2
ARIZONA PLATING AND Facility ID: 205	618 S CENTRAL AVE	54-2
MISSION UNIFORM SERV Facility ID: 560	1606 S. 1ST. AVE.	92-2
MISSION UNIFORM SERV Facility ID: 560	1606 S, 1ST, AVE.	92-2
B & A TRAILER REPAIR Facility ID: 853	310 W. WATKINS ST.	117-2

EXECUTIVE SUMMARY

Please refer to the end of the findings report for unmapped orphan sites due to poor or inadequate address information.

Section 1

Overview and Key Map

Overview Map

EDR DataMap® - Environmental Atlas

Valley Metro South Central Extension

EDR Environmental Data Resources Inc

N

Key Map

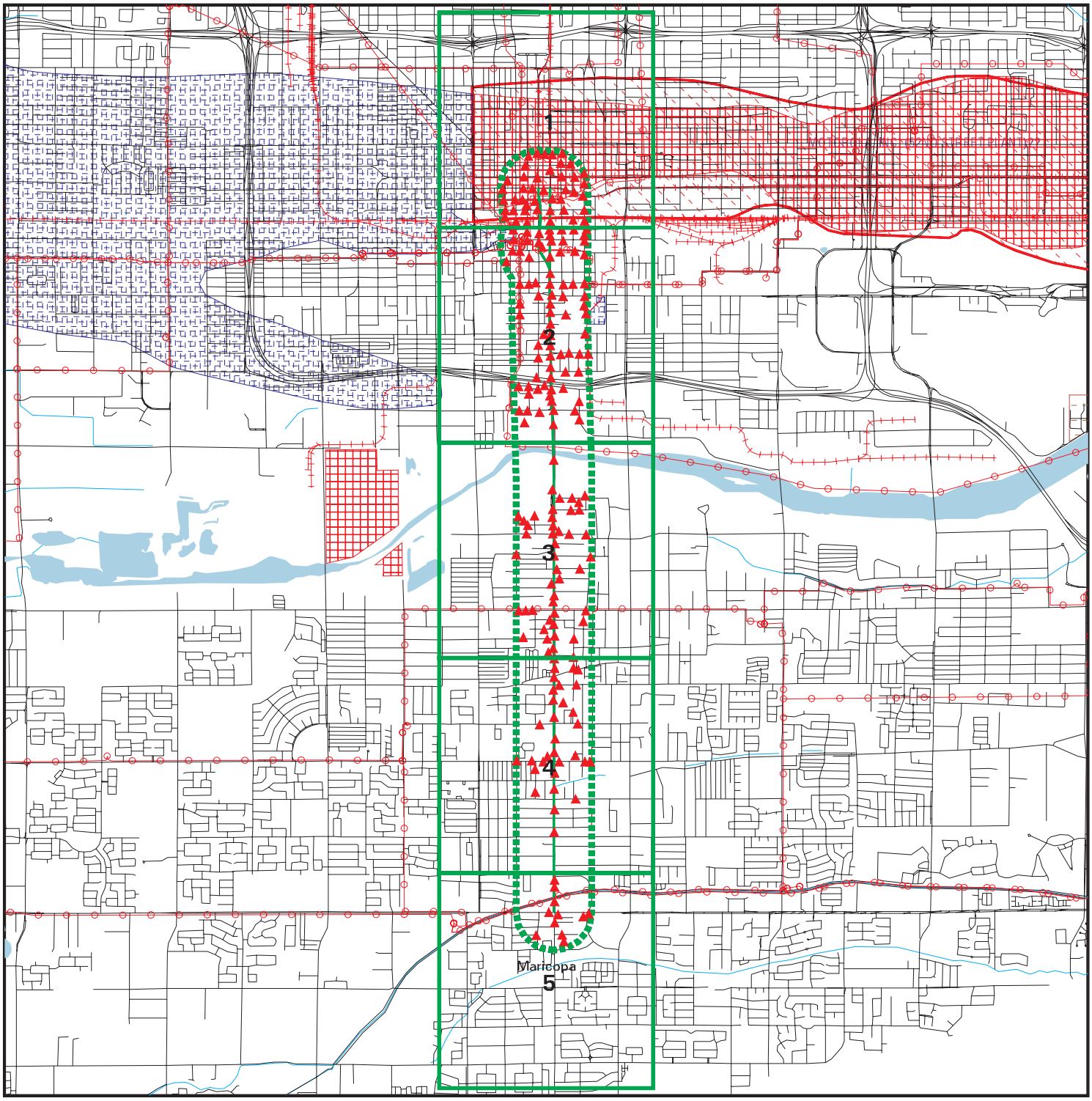

EDR DataMap® - Environmental Atlas

Valley Metro South Central Extension

Legend

Roads
Major Roads
Contour Lines
Waterways
Railroads
Study Boundary
Powerlines
Pipelines
Fault Lines
Indian Reservations BIA
Water
Superfund Sites
Federal DOD Sites
Listed Sites
Water Quality Assurance Revolving Fund Areas
DOD Sites: AZ DEQ
AZ NPL

0 1/2 1
Scale in Miles

N

Copyright © 2015 EDR, Inc. © 2010 Tele Atlas Rel. 07/2009.

Section 2

Focus Maps and Findings

Focus Map 1

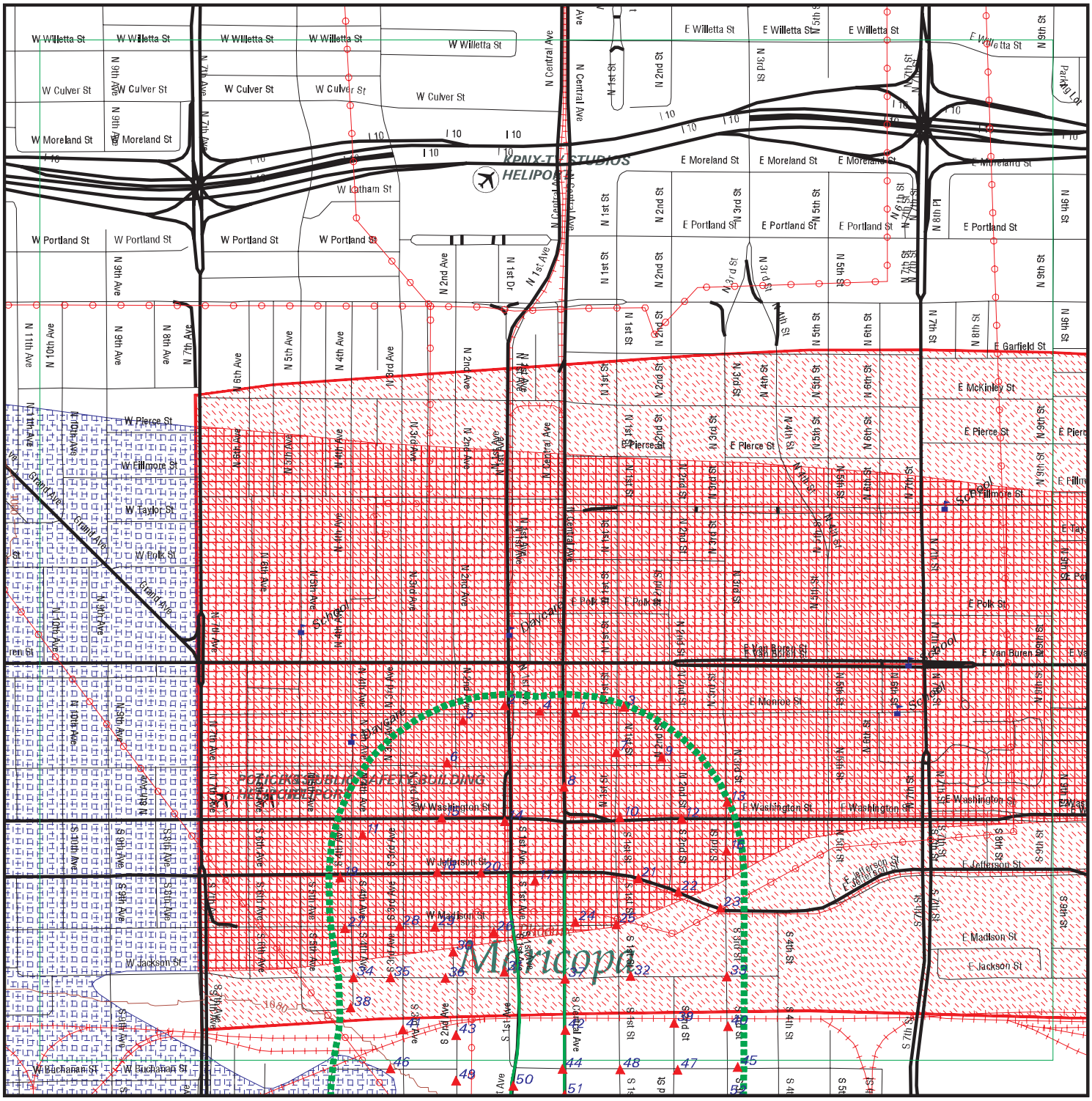

EDR DataMap® - Environmental Atlas

Valley Metro South Central Extension

Legend

Roads
Major Roads
Contour Lines
Water Quality Assurance Revolving Fund Areas
Waterways
Railroads
Study Boundary
100-Yr Flood Zones
Powerlines
Pipelines
Fault Lines
Indian Reservations BIA
Water
Superfund Sites
Federal DOD Sites
Listed Sites
Sensitive Receptors
AZ NPL

0 1/8 1/4
Scale in Miles

Copyright © 2015 EDR, Inc. © 2010 Tele Atlas Rel. 07/2009.

FOCUS MAP 1 SUMMARY

Database	Total Plotted
FEDERAL RECORDS	
NPL	1
Proposed NPL	0
Delisted NPL	0
NPL LIENS	0
CERCLIS	1
CERC-NFRAP	0
LIENS 2	0
CORRACTS	1
RCRA-TSDF	1
RCRA-LQG	1
RCRA-SQG	1
RCRA-CESQG	4
RCRA NonGen / NLR	18
US ENG CONTROLS	1
US INST CONTROL	0
ERNS	4
HMIRS	0
DOT OPS	0
US CDL	0
US BROWNFIELDS	0
DOD	0
FUDS	0
LUCIS	0
CONSENT	0
ROD	1
UMTRA	0
ODI	0
DEBRIS REGION 9	0
US MINES	1
TRIS	0
TSCA	2
FTTS	3
HIST FTTS	3
SSTS	1
ICIS	2
PADS	0
MLTS	3
RADINFO	0
FINDS	68
RAATS	0
RMP	0
US AIRS	2
LEAD SMELTERS	0
2020 COR ACTION	0
PRP	1
EPA WATCH LIST	0
US FIN ASSUR	0
FEDERAL FACILITY	0

FOCUS MAP 1 SUMMARY

Database	Total Plotted
PCB TRANSFORMER	8
US HIST CDL	0
COAL ASH DOE	0
SCRD DRYCLEANERS	0
COAL ASH EPA	0
FEMA UST	0

STATE AND LOCAL RECORDS

AZ SPL	2
AZ WQARF	1
AZ SHWS	2
AZ SWF/LF	0
AZ UIC	0
AZ SWTIRE	0
AZ LUST	18
AZ UST	35
AZ AST	4
AZ MANIFEST	7
NY MANIFEST	1
AZ SPILLS	14
AZ AUL	1
AZ VCP	0
AZ DRYCLEANERS	92
AZ DOD	0
AZ BROWNFIELDS	0
AZ CDL	0
CA HAZNET	1
AZ Dry Wells	4
AZ WWFAC	0
AZ Aquifer	0
AZ AIRS	0
AZ AZURITE	1
AZ NPL	1
AZ EMAP	75

TRIBAL RECORDS

INDIAN RESERV	0
INDIAN ODI	0
INDIAN LUST	0
INDIAN UST	0
INDIAN VCP	0

EDR PROPRIETARY RECORDS

EDR MGP	0
EDR US Hist Auto Stat	91
EDR US Hist Cleaners	74
AZ RGA LF	0
AZ RGA LUST	38

FOCUS MAP 1 SUMMARY

Database	Total Plotted
AZ RGA HWS	1

NOTES:

Sites may be listed in more than one database

Map ID	Site	Database(s)	EPA ID Number
NPL Region	**MOTOROLA, INC. (52ND STREET PLANT)** **5005 EAST MCDOWELL ROAD** **PHX, AZ 85224**	**NPL** **CERCLIS** **CORRACTS** **RCRA-TSDF** **RCRA-LQG** **US ENG CONTROLS** **ROD** **AZ UST** **AZ MANIFEST** **NY MANIFEST** **PRP** **US AIRS**	**1000341784** **AZD009004177**

NPL:

EPA ID:	AZD009004177
Cerclis ID:	0900517
EPA Region:	9
Federal:	G
Final Date:	1989-10-04 00:00:00
Site Score:	40.829999999999998

Category Details:

NPL Status:	Currently on the Final NPL
Category Description:	Depth To Aquifer-> 25 And <= 50 Feet
Category Value:	35
NPL Status:	Currently on the Final NPL
Category Description:	Distance To Nearest Population-> 0 And <= 1/4 Mile
Category Value:	500

Site Details:

Site Name:	MOTOROLA, INC. (52ND STREET PLANT)
Site Status:	Final
Site Zip:	85008
Site City:	PHOENIX
Site State:	AZ
Federal Site:	No
Site County:	MARICOPA
EPA Region:	09
Date Proposed:	06/24/88
Date Deleted:	Not reported
Date Finalized:	10/04/89

Substance Details:

NPL Status:	Currently on the Final NPL
Substance ID:	Not reported
Substance:	Not reported
CAS #:	Not reported
Pathway:	Not reported
Scoring:	Not reported
NPL Status:	Currently on the Final NPL
Substance ID:	U044
Substance:	CHLOROFORM
CAS #:	67-66-3
Pathway:	GROUND WATER PATHWAY
Scoring:	4

Map ID	Site	Database(s)	EPA ID Number

MOTOROLA, INC. (52ND STREET PLANT) (Continued) **1000341784**

NPL Status: Currently on the Final NPL
Substance ID: U226
Substance: TRICHLOROETHANE, 1,1,1-
CAS #: 71-55-6
Pathway: GROUND WATER PATHWAY
Scoring: 2

NPL Status: Currently on the Final NPL
Substance ID: U228
Substance: TRICHLOROETHYLENE (TCE)
CAS #: 79-01-6
Pathway: GROUND WATER PATHWAY
Scoring: 2

Summary Details:

Conditions at proposal October 15, 1984): Motorola, Inc., manufactures semiconductors and related components at a plant on 52nd Street in Phoenix, Maricopa County, Ari ona. The facility is situated approximately 1.5 miles northeast of the Sky Harbor International Airport and is surrounded by residential, industrial, business, agricultural, and recreational areas. Ground water beneath the 52nd Street Plant is contaminated with trichloroethylene TCE), trichloroethane TCA),and other organic and inorganic compounds, according to analyses conducted by EPA and Motorola. Contamination may have resulted from leaking storage tanks, leaking effluent lines, and past disposal practices, including the use of dry wells. Motorola detected TCE and TCA in its monitoring wells at least l mile from the facility. Several private wells not used for drinking and one irrigation well contain TCE above the State action level of 5 parts per billion. Prior to Octoberl983, Motorola installed 22 on-site and 6 off-site monitoring wells, as described in a Phase I remedial investigation report. In October l983, the Ari ona Department of Health Services established a Task Force comprised of the State, EPA, and local agencies. The Task Force has guided Motorola in developing a detailed workplan for a remedial investigation/ feasibility study RI/FS) to determine the type and extent of contamination at the site and identify alternatives for remedial action. The plant received Interim Status under Subtitle C of the Resource Conservation and Recovery Act RCRA) when the company filed Part A of a permit application. Status January 1986): Motorola has completed most field activities for Phase II of the RI/FS. The report is expected in 1986. Off-site sampling has confirmed a plume of contaminated ground water extending at least 1 mile west of the plant. In 1986, additional monitoring wells will be installed, ground water and soil will be tested, and a pilot plant for pumping and treating contaminated ground water will be installed. Status June 24, 1988): EPA is proposing to place this previously proposed RCRA site on the final NPL. On May 19, 1986, Motorola requested that the facility be converted to a ha ardous waste generator. On July 29, 1986, EPA confirmed that the plant was operating as a generator. Hence, it satisfies a component of EPA s NPL/RCRA policy. In May 1986, the State certified that a container storage area on-site had been cleaned up in accordance with Subtitle C. Status October 4, 1989): EPA has placed this site on the NPL. Following public comment on Motorola s RI/FS, a Record of Decision was signed in September 1988 finali ing the remedy for the first phase of the response. Work is scheduled to begin in late 1990. Motorola and the State signed a Consent Decree in June 1989 and stipulated penalties for the remedial design andremedial action.

Site Status Details:

Map ID	Site	Database(s)	EPA ID Number

MOTOROLA, INC. (52ND STREET PLANT) (Continued) **1000341784**

NPL Status:	Final
Proposed Date:	10/15/1984
Final Date:	10/04/1989
Deleted Date:	Not reported

Narratives Details:

NPL Name:	MOTOROLA, INC. (52ND STREET PLANT)
City:	PHOENIX
State:	AZ

CERCLIS:

Site ID:	0900517
EPA ID:	AZD009004177
Facility County:	MARICOPA
Short Name:	MOTOROLA, INC. (52ND STRE
Congressional District:	7
IFMS ID:	0948
SMSA Number:	6200
USGC Hydro Unit:	15060106
Federal Facility:	Not a Federal Facility
DMNSN Number:	90.00000
Site Orphan Flag:	N
RCRA ID:	Not reported
USGS Quadrangle:	Not reported
Site Init By Prog:	Not reported
NFRAP Flag:	Not reported
Parent ID:	Not reported
RST Code:	Not reported
EPA Region:	09
Classification:	Manufacturing Plant
Site Settings Code:	SU
NPL Status:	Currently on the Final NPL
DMNSN Unit Code:	ACRE
RBRAC Code:	Not reported
RResp Fed Agency Code:	Not reported
Non NPL Status:	Not reported
Non NPL Status Date:	/ /
Site Fips Code:	04013
CC Concurrence Date:	/ /
CC Concurrence FY:	Not reported
Alias EPA ID:	Not reported
Site FUDS Flag:	Not reported

CERCLIS Site Contact Name(s):

Contact ID:	9270578.00000
Contact Name:	Janet Rosati
Contact Tel:	(415) 972-3165
Contact Title:	Remedial Project Manager (RPM)
Contact Email:	Not reported

Contact ID:	9271147.00000
Contact Name:	Martin Zeleznik
Contact Tel:	(415) 972-3543
Contact Title:	Remedial Project Manager (RPM)
Contact Email:	Not reported

Map ID	Site	Database(s)	EPA ID Number
	MOTOROLA, INC. (52ND STREET PLANT) (Continued)		**1000341784**

CERCLIS Site Alias Name(s):

Alias ID:	101
Alias Name:	MOTOROLA INC 52ND ST FACILITY
Alias Address:	Not reported
	AZ
Alias ID:	201
Alias Name:	MOTOROLA INC DISCRETE SEMI CONDUCTOR
Alias Address:	Not reported
	AZ
Alias ID:	202
Alias Name:	MOTOROLA, INC. (52ND STREET PLANT)
Alias Address:	Not reported
	Not reported
Alias ID:	203
Alias Name:	MOTOROLA, INC.(52ND STREET PLANT)
Alias Address:	5005 E MCDOWELL RD
	PHOENIX, AZ 85008
Alias ID:	204
Alias Name:	MOTOROLA, INC. (52ND STREET PLANT)
Alias Address:	5005 E MCDOWELL RD
	PHOENIX, AZ 85008
Alias ID:	201
Alias ID:	101
Alias Comments:	PREVIOUS EPA ID# AZD 981 416 977PREVIOUS EPA ID# AZD 981 416 977

Site Description: The Motorola 52nd Street facility was originally constructed in 1956. Prior to that time, the location was largely agricultural. In 1982, Motorola discovered a solvent leak at an underground storage tank. Motorola notified the Arizona Department Of Health Services (ADHS) and initiated a Preliminary Investigation for potential soil and groundwater contamination. The report of the Preliminary Investigation, which was published on 1983, indicated soil and groundwater contamination at the plant and groundwater contamination to the west of the plant. As a result of these findings, Motorola entered into an oral agreement with EPA, ADHS, and the Arizona Department of Water Resources (ADWR) to characterize the environment near the plant, identify the nature and extent of contamination and recommend remedial actions. Potential sources of contamination include past surface discharges, spills, tank and pipe leaks, and discharges to leach fields and dry wells. Based on conservative assumptions, it is estimated that Motorola disposed of approximately 200,000 gallons of chlorinated solvents at the plant between the late 1950s and 1983. It is estimated that TCE was disposed of in the greatest quantity (116,000 gallons), followed by trichlorotrifluoromethane (57,000 gallons), and xylenes (26,000 gallons). The amount of trichloroethane (TCA) which Motorola disposed or leaked is estimated at approximately 8,000 gallons. Some toluene and tetrachloroethylene (PCE) were also disposed at the plant. ADEQ accepted Motorola's Remedial Action Plan for OU1 in a Letter of Determination on September 27, 1988. EPA's concurrence with that Letter of Determination was formalized in a Record of Decision signed on September 30, 1988. A Consent Decree was executed in July 1989 between ADEQ and Motorola for the design and implementation of the remedy for OU1. The Consent Decree also committed Motorola to additional remedial investigation and feasibility study work. OU1 addresses organicsolvents in soils and alluvium groundwater. The facilities for containment of on-plant and near-plant groundwater contamination have been in operation since May 1992. Two on-site soil vapor extraction (SVE) treatment systems have been operated and since discontinued, and are pending ADEQ approval. Three companies other than Motorola received General Notice letters in late 1992 notifying them of their potential liability at the site (Allied Signal, ITT Cannon, Tiernay Turbines). The City of Phoenix also received

Map ID	Site	Database(s)	EPA ID Number
	MOTOROLA, INC. (52ND STREET PLANT) (Continued)		**1000341784**

General Notice as the property owner for the AlliedSignal and ITT Cannon facilities. These facilities were determined to be potentially responsible parties (PRPs) for the groundwater contamination as a result of investigations conducted under the State of Arizona's Water Quality Assurance Revolving Fund (WQARF) program. A groundwater quality sampling event covering an area between Motorola's 52nd Street plant and western Phoenixtook place in April, May, and June, 1992. In 1993, ADEQ and EPA decided to develop a second operable unit instead of a final remedy because of the extent of groundwater contamination. OU2, an interim groundwater containment remedy a few miles downgradient of the former Motorola facility was selected in 1994. Under an EPA UAO, Motorola and Honeywell (formerly Allied Signal), constructed the remedy and have been operating it since Sept. 2001. A third operable unit study area was established by EPA and ADEQ in 1997 to address contaminated groundwater beyond the interim OU2 remedy up to the boundary of the West Van Buren WQARF site. EPA is conducting a fund-lead remedial investigation of OU3. In Sept 2003 EPA named an additional 26 companies as PRPs after conducting a comprehensive PRP search update of the site, and plans to begin oversight of approximately 12 new source facility investigations in conjunction with ADEQ. The Honeywell facility has been conducting a source area investigation under a 1999 AOC with ADEQ.The 90-acre former Motorola 52nd Street plant is located in Maricopa County, Phoenix, Arizona. The facility is zoned for industrial use and surrounded by a mixture of light industrial and residential properties. The nearest residences are less than 100 feet from the western property boundary. Major geographic features are the Papago Buttes to the east of the plant, the Salt River flowing westerly about one mile to the south, the Old Crosscut Canal located along 46th Street, and the Grand Canal which flows northwesterly through the area west of 40th Street and Van Buren Street. Phoenix Sky Harbor Airport is located approximately 1.5 miles to the southwest. The Papago Military Reservation, a 3/4 square mile facility used by the Arizona National Guard, is located northeast and east of the plant. There are no critical habitats, wetlands, endangered species, or known historic sites in proximity to or affected by the site. This site is not situated in a flood plain. The former Motorola facility (now operated by ON Semiconductor) is paved and consists of several large buildings used for the production of semiconductors, for the storage of product and chemicals, and for administrative purposes. The facility also contains a reverse-osmosis/deionization plant that produces ultra-clean water for the manufacturing process, cooling towers for the facility, and large parking areas for employees. In November 1982, Motorola discovered a discrepancy in the inventory records for 1,1,1-trichloroethane (TCA) at the 52nd Street plant. TCA, a solvent used in various manufacturing processes at the plant, was stored for use in a 5,000 gallon underground tank. In January 1983, the TCA tank and other underground tanks used for storing virgin solvents were tested. The results indicated that the TCA tank was leaking. Within a few days after testing, Motorola discontinued use of all the virgin solvent tanks and began purchasing solvents in 55 gallon drums. When the results of the tank test showed TCA leakage, Motorola notified the Arizona Department of Health Services (ADHS) and initiated a Preliminary Investigation for soil and groundwater contamination. The report of the Preliminary Investigation, which was published on December 9, 1983, indicated soil and groundwater contamination on the plant site and groundwater contamination off-site to the west. As the result of these findings, Motorola entered into a verbal agreement with the USEPA, ADHS and Arizona Department of Water Resources (ADWR) to characterize the environment near the plant site, identify the nature and extent of contamination and recommend remedial actions. One of the terms of the agreement was that the work would be performed in accordance with requirements established by the Comprehensive Emergency Response, Compensation, and Liability Act of 1980

Map ID	Site	Database(s)	EPA ID Number

MOTOROLA, INC. (52ND STREET PLANT) (Continued) **1000341784**

(CERCLA, or the Superfund Act), Public Law 96-510. During the course of the investigation, CERCLA was amended by the Superfund Amendments and Reauthorization Act of 1986 (SARA), Public Law 99-499. Draft Remedial Investigation and Feasibility Study (RI/FS) reports of June 1987 were prepared in accordance with the requirements of CERCLA and SARA. These reference documents contain citations for the task specifications under which the work was performed, and list draft reports issued as part of these studies. This Remedial Action Plan has been prepared to summarize the findings of these investigations. Motorola Inc., as a responsible party has volunteered to conduct the RI/FS. The Company has initiated an on-site groundwater treatment program in 1986. This included treatability testing, plus design and installation of a Pilot Treatment Plant (PTP) in the Courtyard at the Motorola plant site. The PTP is still operational and treats groundwater supplied from two extraction wells which were installed in the Courtyard area. Contaminated groundwater is treated in the PTP, and the effluent is utilized in air fume scrubbers located at the plant site. Motorola is currently (1988) expanding the PTP from a nominal capacity of 35 gallons per minute (gpm) to 60 gpm to treat contaminated ground water on site and use the water in manufacturing processes to replace potable water supplied to the plant from the City of Phoenix. Motorola intends to maintain operation of the PTP to continue cleanup of groundwater as part of ongoing remediation. A Record of Decision addressing the interim Operable Unit 01 at the site was completed in September 1988. The Integrated Groundwater Treatment Plant for treatment of extracted groundwater, constructed as part of the remedy for OU1, are also on the facility property. Groundwater contamination beneath the site has migrated off-site for several miles and co-mingles with other sources of groundwater contamination in the area.

CERCLIS Assessment History:

Action Code:	001
Action:	DISCOVERY
Date Started:	/ /
Date Completed:	08/01/80
Priority Level:	Not reported
Operable Unit:	SITEWIDE
Primary Responsibility:	EPA Fund-Financed
Planning Status:	Not reported
Urgency Indicator:	Not reported
Action Anomaly:	Not reported

For detailed financial records, contact EDR for a Site Report.:

Action Code:	001
Action:	HAZARD RANKING SYSTEM PACKAGE
Date Started:	/ /
Date Completed:	01/23/84
Priority Level:	Not reported
Operable Unit:	SITEWIDE
Primary Responsibility:	EPA Fund-Financed
Planning Status:	Not reported
Urgency Indicator:	Not reported
Action Anomaly:	Not reported

For detailed financial records, contact EDR for a Site Report.:

Action Code:	001

Map ID	Site	Database(s)	EPA ID Number

MOTOROLA, INC. (52ND STREET PLANT) (Continued) **1000341784**

Action:	PRELIMINARY ASSESSMENT
Date Started:	/ /
Date Completed:	02/01/84
Priority Level:	Higher priority for further assessment
Operable Unit:	SITEWIDE
Primary Responsibility:	State, Fund Financed
Planning Status:	Not reported
Urgency Indicator:	Not reported
Action Anomaly:	Not reported

For detailed financial records, contact EDR for a Site Report.:

Action Code:	002
Action:	SITE INSPECTION
Date Started:	01/01/83
Date Completed:	04/01/84
Priority Level:	Higher priority for further assessment
Operable Unit:	SITEWIDE
Primary Responsibility:	EPA Fund-Financed
Planning Status:	Not reported
Urgency Indicator:	Not reported
Action Anomaly:	Not reported

For detailed financial records, contact EDR for a Site Report.:

Action Code:	001
Action:	SITE INSPECTION
Date Started:	/ /
Date Completed:	04/01/84
Priority Level:	Higher priority for further assessment
Operable Unit:	SITEWIDE
Primary Responsibility:	State, Fund Financed
Planning Status:	Not reported
Urgency Indicator:	Not reported
Action Anomaly:	Not reported

For detailed financial records, contact EDR for a Site Report.:

Action Code:	001
Action:	PROPOSAL TO NATIONAL PRIORITIES LIST
Date Started:	/ /
Date Completed:	10/15/84
Priority Level:	Not reported
Operable Unit:	SITEWIDE
Primary Responsibility:	EPA Fund-Financed
Planning Status:	Not reported
Urgency Indicator:	Not reported
Action Anomaly:	Not reported

For detailed financial records, contact EDR for a Site Report.:

Action Code:	001
Action:	NATIONAL PRIORITIES LIST RESPONSIBLE PARTY SEARCH
Date Started:	/ /
Date Completed:	12/04/85

Map ID	Site	Database(s)	EPA ID Number

MOTOROLA, INC. (52ND STREET PLANT) (Continued) **1000341784**

Priority Level:	Search Complete, Viable PRPs
Operable Unit:	SITEWIDE
Primary Responsibility:	Federal Enforcement
Planning Status:	Alternate
Urgency Indicator:	Not reported
Action Anomaly:	Not reported

For detailed financial records, contact EDR for a Site Report.:

Action Code:	002
Action:	PROPOSAL TO NATIONAL PRIORITIES LIST
Date Started:	/ /
Date Completed:	06/24/88
Priority Level:	Not reported
Operable Unit:	SITEWIDE
Primary Responsibility:	EPA Fund-Financed
Planning Status:	Not reported
Urgency Indicator:	Not reported
Action Anomaly:	Not reported

For detailed financial records, contact EDR for a Site Report.:

Action Code:	001
Action:	POTENTIALLY RESPONSIBLE PARTY REMEDIAL INVESTIGATION/FEASIBILITY STUDY
Date Started:	09/28/84
Date Completed:	09/30/88
Priority Level:	Not reported
Operable Unit:	OPERABLE UNIT 001
Primary Responsibility:	PRP Response Under State
Planning Status:	Primary
Urgency Indicator:	Not reported
Action Anomaly:	Not reported

For detailed financial records, contact EDR for a Site Report.:

Action Code:	001
Action:	RECORD OF DECISION
Date Started:	/ /
Date Completed:	09/30/88
Priority Level:	Not reported
Operable Unit:	OPERABLE UNIT 001
Primary Responsibility:	State Enforcement
Planning Status:	Primary
Urgency Indicator:	Not reported
Action Anomaly:	Not reported

For detailed financial records, contact EDR for a Site Report.:

Action Code:	001
Action:	REMEDIAL DESIGN/REMEDIAL ACTION NEGOTIATIONS
Date Started:	11/22/88
Date Completed:	05/04/89
Priority Level:	Not reported
Operable Unit:	OPERABLE UNIT 001
Primary Responsibility:	State Enforcement
Planning Status:	Primary

Map ID	Site	Database(s)	EPA ID Number
	MOTOROLA, INC. (52ND STREET PLANT) (Continued)		**1000341784**

Urgency Indicator: Not reported
Action Anomaly: Not reported

For detailed financial records, contact EDR for a Site Report.:

Action Code: 003
Action: STATE CONSENT DECREE
Date Started: / /
Date Completed: 06/20/89
Priority Level: Not reported
Operable Unit: OPERABLE UNIT 001
Primary Responsibility: State Enforcement
Planning Status: Not reported
Urgency Indicator: Not reported
Action Anomaly: Not reported

For detailed financial records, contact EDR for a Site Report.:

Action Code: 001
Action: FINAL LISTING ON NATIONAL PRIORITIES LIST
Date Started: / /
Date Completed: 10/04/89
Priority Level: Not reported
Operable Unit: SITEWIDE
Primary Responsibility: EPA Fund-Financed
Planning Status: Not reported
Urgency Indicator: Not reported
Action Anomaly: Not reported

For detailed financial records, contact EDR for a Site Report.:

Action Code: 002
Action: ADMINISTATIVE/VOLUNTARY COST RECOVERY
Date Started: / /
Date Completed: 11/01/89
Priority Level: Not reported
Operable Unit: SITEWIDE
Primary Responsibility: Federal Enforcement
Planning Status: Not reported
Urgency Indicator: Not reported
Action Anomaly: Not reported

For detailed financial records, contact EDR for a Site Report.:

Action Code: 001
Action: ADMINISTATIVE/VOLUNTARY COST RECOVERY
Date Started: / /
Date Completed: 04/05/90
Priority Level: Not reported
Operable Unit: SITEWIDE
Primary Responsibility: Federal Enforcement
Planning Status: Not reported
Urgency Indicator: Not reported
Action Anomaly: Not reported

Map ID	Site	Database(s)	EPA ID Number
	MOTOROLA, INC. (52ND STREET PLANT) (Continued)		**1000341784**

For detailed financial records, contact EDR for a Site Report.:

Action Code:	002
Action:	REMOVAL ASSESSMENT
Date Started:	07/26/90
Date Completed:	07/26/90
Priority Level:	Not reported
Operable Unit:	SITEWIDE
Primary Responsibility:	EPA Fund-Financed
Planning Status:	Primary
Urgency Indicator:	Not reported
Action Anomaly:	Not reported

For detailed financial records, contact EDR for a Site Report.:

Action Code:	001
Action:	POTENTIALLY RESPONSIBLE PARTY REMEDIAL DESIGN
Date Started:	10/31/88
Date Completed:	08/15/90
Priority Level:	Not reported
Operable Unit:	OPERABLE UNIT 001
Primary Responsibility:	PRP Response Under State
Planning Status:	Primary
Urgency Indicator:	Not reported
Action Anomaly:	Not reported

For detailed financial records, contact EDR for a Site Report.:

Action Code:	001
Action:	POTENTIALLY RESPONSIBLE PARTY REMEDIAL ACTION
Date Started:	08/15/90
Date Completed:	05/18/92
Priority Level:	Not reported
Operable Unit:	OPERABLE UNIT 001
Primary Responsibility:	PRP Response Under State
Planning Status:	Primary
Urgency Indicator:	Not reported
Action Anomaly:	Not reported

For detailed financial records, contact EDR for a Site Report.:

Action Code:	002
Action:	PREPARATION OF COST DOCUMENT PACKAGE
Date Started:	/ /
Date Completed:	10/27/92
Priority Level:	Not reported
Operable Unit:	SITEWIDE
Primary Responsibility:	Federal Enforcement
Planning Status:	Primary
Urgency Indicator:	Not reported
Action Anomaly:	Not reported

For detailed financial records, contact EDR for a Site Report.:

Action Code:	001
Action:	PREPARATION OF COST DOCUMENT PACKAGE

Map ID	Site	Database(s)	EPA ID Number

MOTOROLA, INC. (52ND STREET PLANT) (Continued) **1000341784**

Date Started:	/ /
Date Completed:	10/27/92
Priority Level:	Not reported
Operable Unit:	SITEWIDE
Primary Responsibility:	Federal Enforcement
Planning Status:	Primary
Urgency Indicator:	Not reported
Action Anomaly:	Not reported

For detailed financial records, contact EDR for a Site Report.:

Action Code:	003
Action:	Notice Letters Issued
Date Started:	/ /
Date Completed:	11/30/92
Priority Level:	Not reported
Operable Unit:	OPERABLE UNIT 002
Primary Responsibility:	Federal Enforcement
Planning Status:	Not reported
Urgency Indicator:	Not reported
Action Anomaly:	Not reported

For detailed financial records, contact EDR for a Site Report.:

Action Code:	001
Action:	RISK/HEALTH ASSESSMENT
Date Started:	04/01/92
Date Completed:	12/08/92
Priority Level:	Not reported
Operable Unit:	OPERABLE UNIT 002
Primary Responsibility:	Federal Enforcement
Planning Status:	Primary
Urgency Indicator:	Not reported
Action Anomaly:	Not reported

For detailed financial records, contact EDR for a Site Report.:

Action Code:	001
Action:	REMOVAL ASSESSMENT
Date Started:	/ /
Date Completed:	12/15/92
Priority Level:	Not reported
Operable Unit:	SITEWIDE
Primary Responsibility:	EPA Fund-Financed
Planning Status:	Primary
Urgency Indicator:	Not reported
Action Anomaly:	Not reported

For detailed financial records, contact EDR for a Site Report.:

Action Code:	002
Action:	NATIONAL PRIORITIES LIST RESPONSIBLE PARTY SEARCH
Date Started:	/ /
Date Completed:	12/18/92
Priority Level:	Search Complete, Viable PRPs
Operable Unit:	OPERABLE UNIT 002

Map ID	Site	Database(s)	EPA ID Number

MOTOROLA, INC. (52ND STREET PLANT) (Continued) **1000341784**

Primary Responsibility: Federal Enforcement
Planning Status: Not reported
Urgency Indicator: Not reported
Action Anomaly: Not reported

For detailed financial records, contact EDR for a Site Report.:

Action Code: 001
Action: ECOLOGICAL RISK ASSESSMENT
Date Started: / /
Date Completed: 04/15/93
Priority Level: Not reported
Operable Unit: OPERABLE UNIT 001
Primary Responsibility: EPA Fund-Financed
Planning Status: Not reported
Urgency Indicator: Not reported
Action Anomaly: Not reported

For detailed financial records, contact EDR for a Site Report.:

Action Code: 004
Action: Notice Letters Issued
Date Started: / /
Date Completed: 09/03/93
Priority Level: Not reported
Operable Unit: OPERABLE UNIT 002
Primary Responsibility: Federal Enforcement
Planning Status: Not reported
Urgency Indicator: Not reported
Action Anomaly: Not reported

For detailed financial records, contact EDR for a Site Report.:

Action Code: 002
Action: POTENTIALLY RESPONSIBLE PARTY REMEDIAL INVESTIGATION/FEASIBILITY STUDY
Date Started: 06/20/89
Date Completed: 07/21/94
Priority Level: Not reported
Operable Unit: OPERABLE UNIT 002
Primary Responsibility: PRP Response Under State
Planning Status: Primary
Urgency Indicator: Not reported
Action Anomaly: Not reported

For detailed financial records, contact EDR for a Site Report.:

Action Code: 002
Action: RECORD OF DECISION
Date Started: / /
Date Completed: 07/21/94
Priority Level: Not reported
Operable Unit: OPERABLE UNIT 002
Primary Responsibility: State Enforcement
Planning Status: Primary
Urgency Indicator: Not reported
Action Anomaly: Not reported

Map ID	Site	Database(s)	EPA ID Number

MOTOROLA, INC. (52ND STREET PLANT) (Continued) **1000341784**

For detailed financial records, contact EDR for a Site Report.:

Action Code:	001
Action:	FIVE-YEAR REVIEW
Date Started:	/ /
Date Completed:	11/16/95
Priority Level:	Not reported
Operable Unit:	OPERABLE UNIT 001
Primary Responsibility:	State, Fund Financed
Planning Status:	Primary
Urgency Indicator:	Not reported
Action Anomaly:	Not reported

For detailed financial records, contact EDR for a Site Report.:

Action Code:	002
Action:	REMEDIAL DESIGN/REMEDIAL ACTION NEGOTIATIONS
Date Started:	11/01/94
Date Completed:	10/24/96
Priority Level:	Not reported
Operable Unit:	OPERABLE UNIT 002
Primary Responsibility:	State Enforcement
Planning Status:	Primary
Urgency Indicator:	Not reported
Action Anomaly:	Not reported

For detailed financial records, contact EDR for a Site Report.:

Action Code:	001
Action:	STATE CONSENT DECREE
Date Started:	/ /
Date Completed:	04/09/97
Priority Level:	Not reported
Operable Unit:	OPERABLE UNIT 002
Primary Responsibility:	State Enforcement
Planning Status:	Primary
Urgency Indicator:	Not reported
Action Anomaly:	Not reported

For detailed financial records, contact EDR for a Site Report.:

Action Code:	003
Action:	PREPARATION OF COST DOCUMENT PACKAGE
Date Started:	/ /
Date Completed:	03/10/98
Priority Level:	Not reported
Operable Unit:	SITEWIDE
Primary Responsibility:	Federal Enforcement
Planning Status:	Not reported
Urgency Indicator:	Not reported
Action Anomaly:	Not reported

For detailed financial records, contact EDR for a Site Report.:

Action Code:	004
Action:	PREPARATION OF COST DOCUMENT PACKAGE

Map ID	Site	Database(s)	EPA ID Number

MOTOROLA, INC. (52ND STREET PLANT) (Continued) **1000341784**

Date Started:	/ /
Date Completed:	03/12/98
Priority Level:	Not reported
Operable Unit:	SITEWIDE
Primary Responsibility:	Federal Enforcement
Planning Status:	Not reported
Urgency Indicator:	Not reported
Action Anomaly:	Not reported

For detailed financial records, contact EDR for a Site Report.:

Action Code:	003
Action:	REMEDIAL DESIGN/REMEDIAL ACTION NEGOTIATIONS
Date Started:	07/14/98
Date Completed:	09/11/98
Priority Level:	Not reported
Operable Unit:	OPERABLE UNIT 002
Primary Responsibility:	State Enforcement
Planning Status:	Primary
Urgency Indicator:	Not reported
Action Anomaly:	Not reported

For detailed financial records, contact EDR for a Site Report.:

Action Code:	001
Action:	UNILATERAL ADMIN ORDER
Date Started:	/ /
Date Completed:	09/11/98
Priority Level:	Not reported
Operable Unit:	OPERABLE UNIT 002
Primary Responsibility:	Federal Enforcement
Planning Status:	Not reported
Urgency Indicator:	Not reported
Action Anomaly:	Not reported

For detailed financial records, contact EDR for a Site Report.:

Action Code:	001
Action:	COST RECOVERY NEGOTIATIONS
Date Started:	05/07/98
Date Completed:	09/30/98
Priority Level:	Not reported
Operable Unit:	SITEWIDE
Primary Responsibility:	Federal Enforcement
Planning Status:	Not reported
Urgency Indicator:	Not reported
Action Anomaly:	Not reported

For detailed financial records, contact EDR for a Site Report.:

Action Code:	002
Action:	Explanation Of Significant Differences
Date Started:	/ /
Date Completed:	09/10/99
Priority Level:	Not reported
Operable Unit:	OPERABLE UNIT 002

Map ID	Site	Database(s)	EPA ID Number

MOTOROLA, INC. (52ND STREET PLANT) (Continued) **1000341784**

Primary Responsibility: Federal Enforcement
Planning Status: Not reported
Urgency Indicator: Not reported
Action Anomaly: Not reported

For detailed financial records, contact EDR for a Site Report.:

Action Code: 002
Action: REMEDIAL INVESTIGATION/FEASIBILITY STUDY NEGOTIATIONS
Date Started: 04/28/99
Date Completed: 09/19/99
Priority Level: Not reported
Operable Unit: ALLIED SIGNAL
Primary Responsibility: State Enforcement
Planning Status: Not reported
Urgency Indicator: Not reported
Action Anomaly: Not reported

For detailed financial records, contact EDR for a Site Report.:

Action Code: 001
Action: ADMINISTRATIVE ORDER ON CONSENT
Date Started: / /
Date Completed: 09/19/99
Priority Level: Not reported
Operable Unit: ALLIED SIGNAL
Primary Responsibility: State Enforcement
Planning Status: Not reported
Urgency Indicator: Not reported
Action Anomaly: Not reported

For detailed financial records, contact EDR for a Site Report.:

Action Code: 003
Action: POTENTIALLY RESPONSIBLE PARTY REMEDIAL DESIGN
Date Started: 04/09/97
Date Completed: 12/28/99
Priority Level: Not reported
Operable Unit: OPERABLE UNIT 002
Primary Responsibility: PRP Response Under State
Planning Status: Primary
Urgency Indicator: Not reported
Action Anomaly: Not reported

For detailed financial records, contact EDR for a Site Report.:

Action Code: 001
Action: TECHNICAL ASSISTANCE GRANT
Date Started: 05/14/93
Date Completed: 12/31/99
Priority Level: Not reported
Operable Unit: SITEWIDE
Primary Responsibility: EPA Fund-Financed
Planning Status: Primary
Urgency Indicator: Not reported
Action Anomaly: Not reported

Map ID	Site	Database(s)	EPA ID Number

MOTOROLA, INC. (52ND STREET PLANT) (Continued) **1000341784**

For detailed financial records, contact EDR for a Site Report.:

Action Code:	001
Action:	PROSPECTIVE PURCHASER AGREEMENT ASSESSMENT
Date Started:	01/31/00
Date Completed:	04/25/00
Priority Level:	PPA Signed
Operable Unit:	OPERABLE UNIT 002
Primary Responsibility:	Federal Enforcement
Planning Status:	Not reported
Urgency Indicator:	Not reported
Action Anomaly:	Not reported

For detailed financial records, contact EDR for a Site Report.:

Action Code:	001
Action:	ISSUE REQUEST LETTERS (104E)
Date Started:	/ /
Date Completed:	07/14/00
Priority Level:	Not reported
Operable Unit:	SITEWIDE
Primary Responsibility:	Federal Enforcement
Planning Status:	Not reported
Urgency Indicator:	Not reported
Action Anomaly:	Not reported

For detailed financial records, contact EDR for a Site Report.:

Action Code:	001
Action:	Lodged By DOJ
Date Started:	/ /
Date Completed:	07/25/00
Priority Level:	Not reported
Operable Unit:	SITEWIDE
Primary Responsibility:	Not reported
Planning Status:	Not reported
Urgency Indicator:	Not reported
Action Anomaly:	Not reported

For detailed financial records, contact EDR for a Site Report.:

Action Code:	001
Action:	SECTION 107 LITIGATION
Date Started:	09/30/98
Date Completed:	11/29/00
Priority Level:	Not reported
Operable Unit:	SITEWIDE
Primary Responsibility:	Federal Enforcement
Planning Status:	Not reported
Urgency Indicator:	Not reported
Action Anomaly:	Not reported

For detailed financial records, contact EDR for a Site Report.:

Action Code:	001
Action:	CONSENT DECREE

Map ID	Site	Database(s)	EPA ID Number

MOTOROLA, INC. (52ND STREET PLANT) (Continued) **1000341784**

Date Started: 07/20/00
Date Completed: 11/29/00
Priority Level: Not reported
Operable Unit: SITEWIDE
Primary Responsibility: Federal Enforcement
Planning Status: Not reported
Urgency Indicator: Not reported
Action Anomaly: Not reported

For detailed financial records, contact EDR for a Site Report.:

Action Code: 003
Action: ADMINISTRATIVE ORDER ON CONSENT
Date Started: / /
Date Completed: 06/13/01
Priority Level: Not reported
Operable Unit: OPERABLE UNIT 002
Primary Responsibility: Federal Enforcement
Planning Status: Not reported
Urgency Indicator: Not reported
Action Anomaly: Not reported

For detailed financial records, contact EDR for a Site Report.:

Action Code: 002
Action: FIVE-YEAR REVIEW
Date Started: 03/07/00
Date Completed: 09/28/01
Priority Level: Not reported
Operable Unit: SITEWIDE
Primary Responsibility: State, Fund Financed
Planning Status: Not reported
Urgency Indicator: Not reported
Action Anomaly: Not reported

For detailed financial records, contact EDR for a Site Report.:

Action Code: 002
Action: PROSPECTIVE PURCHASER AGREEMENT ASSESSMENT
Date Started: 04/15/02
Date Completed: 06/06/02
Priority Level: PPA Signed
Operable Unit: OPERABLE UNIT 002
Primary Responsibility: Federal Enforcement
Planning Status: Not reported
Urgency Indicator: Not reported
Action Anomaly: Not reported

For detailed financial records, contact EDR for a Site Report.:

Action Code: 006
Action: ADMINISTRATIVE ORDER ON CONSENT
Date Started: / /
Date Completed: 08/28/02
Priority Level: Not reported
Operable Unit: OPERABLE UNIT 002

Map ID	Site	Database(s)	EPA ID Number

MOTOROLA, INC. (52ND STREET PLANT) (Continued) **1000341784**

Primary Responsibility: Federal Enforcement
Planning Status: Not reported
Urgency Indicator: Not reported
Action Anomaly: Not reported

For detailed financial records, contact EDR for a Site Report.:

Action Code: 001
Action: Notice Letters Issued
Date Started: / /
Date Completed: 09/03/03
Priority Level: Not reported
Operable Unit: OPERABLE UNIT 003
Primary Responsibility: Federal Enforcement
Planning Status: Not reported
Urgency Indicator: Not reported
Action Anomaly: Not reported

For detailed financial records, contact EDR for a Site Report.:

Action Code: 003
Action: POTENTIALLY RESPONSIBLE PARTY REMEDIAL ACTION
Date Started: 02/10/99
Date Completed: 09/26/03
Priority Level: Final RA Report
Operable Unit: OPERABLE UNIT 002
Primary Responsibility: Responsible Party
Planning Status: Primary
Urgency Indicator: Long Term Action
Action Anomaly: Not reported

For detailed financial records, contact EDR for a Site Report.:

Action Code: 002
Action: Public Notice Published
Date Started: / /
Date Completed: 02/04/04
Priority Level: Not reported
Operable Unit: SITEWIDE
Primary Responsibility: EPA Fund-Financed
Planning Status: Not reported
Urgency Indicator: TAG Availability
Action Anomaly: Not reported

For detailed financial records, contact EDR for a Site Report.:

Action Code: 001
Action: Special Notice Issued
Date Started: / /
Date Completed: 03/26/04
Priority Level: Not reported
Operable Unit: OPERABLE UNIT 003
Primary Responsibility: Federal Enforcement
Planning Status: Not reported
Urgency Indicator: Not reported
Action Anomaly: Not reported

Map ID	Site	Database(s)	EPA ID Number

MOTOROLA, INC. (52ND STREET PLANT) (Continued) **1000341784**

For detailed financial records, contact EDR for a Site Report.:

Action Code:	005
Action:	Notice Letters Issued
Date Started:	/ /
Date Completed:	05/10/04
Priority Level:	Not reported
Operable Unit:	OPERABLE UNIT 003
Primary Responsibility:	Federal Enforcement
Planning Status:	Not reported
Urgency Indicator:	Not reported
Action Anomaly:	Not reported

For detailed financial records, contact EDR for a Site Report.:

Action Code:	001
Action:	REMEDIAL INVESTIGATION/FEASIBILITY STUDY NEGOTIATIONS
Date Started:	03/26/04
Date Completed:	06/02/04
Priority Level:	Not reported
Operable Unit:	OPERABLE UNIT 003
Primary Responsibility:	Federal Enforcement
Planning Status:	Primary
Urgency Indicator:	Not reported
Action Anomaly:	Not reported

For detailed financial records, contact EDR for a Site Report.:

Action Code:	002
Action:	ADMINISTRATIVE ORDER ON CONSENT
Date Started:	/ /
Date Completed:	06/02/04
Priority Level:	Not reported
Operable Unit:	OPERABLE UNIT 003
Primary Responsibility:	Federal Enforcement
Planning Status:	Not reported
Urgency Indicator:	Not reported
Action Anomaly:	Not reported

For detailed financial records, contact EDR for a Site Report.:

Action Code:	002
Action:	Special Notice Issued
Date Started:	/ /
Date Completed:	06/30/04
Priority Level:	Not reported
Operable Unit:	OPERABLE UNIT 002
Primary Responsibility:	Federal Enforcement
Planning Status:	Not reported
Urgency Indicator:	Not reported
Action Anomaly:	Not reported

For detailed financial records, contact EDR for a Site Report.:

Map ID	Site	Database(s)	EPA ID Number

MOTOROLA, INC. (52ND STREET PLANT) (Continued) **1000341784**

Action Code:	010
Action:	ADMINISTRATIVE ORDER ON CONSENT
Date Started:	/ /
Date Completed:	07/29/04
Priority Level:	Not reported
Operable Unit:	OPERABLE UNIT 003
Primary Responsibility:	Federal Enforcement
Planning Status:	Not reported
Urgency Indicator:	Not reported
Action Anomaly:	Not reported

For detailed financial records, contact EDR for a Site Report.:

Action Code:	003
Action:	Special Notice Issued
Date Started:	/ /
Date Completed:	09/01/04
Priority Level:	Not reported
Operable Unit:	OPERABLE UNIT 002
Primary Responsibility:	Federal Enforcement
Planning Status:	Not reported
Urgency Indicator:	Not reported
Action Anomaly:	Not reported

For detailed financial records, contact EDR for a Site Report.:

Action Code:	011
Action:	ADMINISTRATIVE ORDER ON CONSENT
Date Started:	/ /
Date Completed:	10/04/04
Priority Level:	Not reported
Operable Unit:	OPERABLE UNIT 003
Primary Responsibility:	Federal Enforcement
Planning Status:	Not reported
Urgency Indicator:	Not reported
Action Anomaly:	Not reported

For detailed financial records, contact EDR for a Site Report.:

Action Code:	012
Action:	ADMINISTRATIVE ORDER ON CONSENT
Date Started:	/ /
Date Completed:	11/12/04
Priority Level:	Not reported
Operable Unit:	OPERABLE UNIT 003
Primary Responsibility:	Federal Enforcement
Planning Status:	Not reported
Urgency Indicator:	Not reported
Action Anomaly:	Not reported

For detailed financial records, contact EDR for a Site Report.:

Action Code:	006
Action:	REMEDIAL INVESTIGATION/FEASIBILITY STUDY NEGOTIATIONS
Date Started:	06/30/04

Map ID	Site	Database(s)	EPA ID Number

MOTOROLA, INC. (52ND STREET PLANT) (Continued) **1000341784**

Date Completed: 03/01/05
Priority Level: Not reported
Operable Unit: OPERABLE UNIT 002
Primary Responsibility: State Enforcement
Planning Status: Not reported
Urgency Indicator: Not reported
Action Anomaly: Not reported

For detailed financial records, contact EDR for a Site Report.:

Action Code: 002
Action: UNILATERAL ADMIN ORDER
Date Started: / /
Date Completed: 03/01/05
Priority Level: Not reported
Operable Unit: OPERABLE UNIT 002
Primary Responsibility: State Enforcement
Planning Status: Not reported
Urgency Indicator: Not reported
Action Anomaly: Not reported

For detailed financial records, contact EDR for a Site Report.:

Action Code: 001
Action: Notice of Intent by All Parties
Date Started: / /
Date Completed: 04/06/05
Priority Level: Not reported
Operable Unit: OPERABLE UNIT 002
Primary Responsibility: Not reported
Planning Status: Not reported
Urgency Indicator: Not reported
Action Anomaly: Not reported

For detailed financial records, contact EDR for a Site Report.:

Action Code: 013
Action: ADMINISTRATIVE ORDER ON CONSENT
Date Started: / /
Date Completed: 08/26/05
Priority Level: Not reported
Operable Unit: OPERABLE UNIT 003
Primary Responsibility: Federal Enforcement
Planning Status: Not reported
Urgency Indicator: Not reported
Action Anomaly: Not reported

For detailed financial records, contact EDR for a Site Report.:

Action Code: 002
Action: Notice Letters Issued
Date Started: / /
Date Completed: 09/30/05
Priority Level: Not reported
Operable Unit: OPERABLE UNIT 003

Map ID	Site	Database(s)	EPA ID Number

MOTOROLA, INC. (52ND STREET PLANT) (Continued) **1000341784**

Primary Responsibility: Federal Enforcement
Planning Status: Not reported
Urgency Indicator: Not reported
Action Anomaly: Not reported

For detailed financial records, contact EDR for a Site Report.:

Action Code: 003
Action: NATIONAL PRIORITIES LIST RESPONSIBLE PARTY SEARCH
Date Started: 05/01/98
Date Completed: 01/30/06
Priority Level: Search Complete, Viable PRPs
Operable Unit: OPERABLE UNIT 003
Primary Responsibility: Federal Enforcement
Planning Status: Not reported
Urgency Indicator: Not reported
Action Anomaly: Not reported

For detailed financial records, contact EDR for a Site Report.:

Action Code: 016
Action: ADMINISTRATIVE ORDER ON CONSENT
Date Started: / /
Date Completed: 03/08/06
Priority Level: Not reported
Operable Unit: OPERABLE UNIT 003
Primary Responsibility: Federal Enforcement
Planning Status: Not reported
Urgency Indicator: Not reported
Action Anomaly: Not reported

For detailed financial records, contact EDR for a Site Report.:

Action Code: 003
Action: FIVE-YEAR REVIEW
Date Started: 09/30/05
Date Completed: 09/28/06
Priority Level: Not reported
Operable Unit: SITEWIDE
Primary Responsibility: State, Fund Financed
Planning Status: Not reported
Urgency Indicator: Not reported
Action Anomaly: Not reported

For detailed financial records, contact EDR for a Site Report.:

Action Code: 003
Action: UNILATERAL ADMIN ORDER
Date Started: / /
Date Completed: 06/19/07
Priority Level: Not reported
Operable Unit: OPERABLE UNIT 003
Primary Responsibility: Federal Enforcement
Planning Status: Not reported
Urgency Indicator: Not reported
Action Anomaly: Not reported

Map ID	Site	Database(s)	EPA ID Number
	MOTOROLA, INC. (52ND STREET PLANT) (Continued)		**1000341784**

For detailed financial records, contact EDR for a Site Report.:

Action Code:	002
Action:	Notice of Intent by All Parties
Date Started:	/ /
Date Completed:	07/30/07
Priority Level:	Not reported
Operable Unit:	OPERABLE UNIT 003
Primary Responsibility:	Federal Enforcement
Planning Status:	Not reported
Urgency Indicator:	Not reported
Action Anomaly:	Not reported

For detailed financial records, contact EDR for a Site Report.:

Action Code:	008
Action:	ADMINISTRATIVE ORDER ON CONSENT
Date Started:	/ /
Date Completed:	06/02/08
Priority Level:	Not reported
Operable Unit:	OPERABLE UNIT 002
Primary Responsibility:	State Enforcement
Planning Status:	Not reported
Urgency Indicator:	Not reported
Action Anomaly:	Not reported

For detailed financial records, contact EDR for a Site Report.:

Action Code:	024
Action:	ADMINISTRATIVE ORDER ON CONSENT
Date Started:	/ /
Date Completed:	08/13/08
Priority Level:	Not reported
Operable Unit:	SITEWIDE
Primary Responsibility:	Federal Enforcement
Planning Status:	Not reported
Urgency Indicator:	Not reported
Action Anomaly:	Not reported

For detailed financial records, contact EDR for a Site Report.:

Action Code:	001
Action:	POTENTIALLY RESPONSIBLE PARTY REMEDIAL INVESTIGATION
Date Started:	09/19/99
Date Completed:	09/28/08
Priority Level:	Not reported
Operable Unit:	ALLIED SIGNAL
Primary Responsibility:	PRP Response Under State
Planning Status:	Primary
Urgency Indicator:	Not reported
Action Anomaly:	Not reported

For detailed financial records, contact EDR for a Site Report.:

Action Code:	007

Map ID	Site	Database(s)	EPA ID Number

MOTOROLA, INC. (52ND STREET PLANT) (Continued) **1000341784**

Action:	REMEDIAL INVESTIGATION/FEASIBILITY STUDY NEGOTIATIONS
Date Started:	10/12/07
Date Completed:	09/22/09
Priority Level:	Not reported
Operable Unit:	OPERABLE UNIT 003
Primary Responsibility:	Federal Enforcement
Planning Status:	Not reported
Urgency Indicator:	Not reported
Action Anomaly:	Not reported

For detailed financial records, contact EDR for a Site Report.:

Action Code:	017
Action:	ADMINISTRATIVE ORDER ON CONSENT
Date Started:	/ /
Date Completed:	09/22/09
Priority Level:	Not reported
Operable Unit:	OPERABLE UNIT 003
Primary Responsibility:	Federal Enforcement
Planning Status:	Not reported
Urgency Indicator:	Not reported
Action Anomaly:	Not reported

For detailed financial records, contact EDR for a Site Report.:

Action Code:	025
Action:	ADMINISTRATIVE ORDER ON CONSENT
Date Started:	/ /
Date Completed:	08/31/10
Priority Level:	Not reported
Operable Unit:	OPERABLE UNIT 001
Primary Responsibility:	Federal Enforcement
Planning Status:	Not reported
Urgency Indicator:	Not reported
Action Anomaly:	Not reported

For detailed financial records, contact EDR for a Site Report.:

Action Code:	005
Action:	CONSENT DECREE
Date Started:	/ /
Date Completed:	12/15/10
Priority Level:	Not reported
Operable Unit:	OPERABLE UNIT 002
Primary Responsibility:	State Enforcement
Planning Status:	Not reported
Urgency Indicator:	Not reported
Action Anomaly:	Not reported

For detailed financial records, contact EDR for a Site Report.:

Action Code:	004
Action:	FIVE-YEAR REVIEW
Date Started:	/ /
Date Completed:	09/30/11
Priority Level:	Not reported

Map ID	Site	Database(s)	EPA ID Number

MOTOROLA, INC. (52ND STREET PLANT) (Continued) **1000341784**

Operable Unit: SITEWIDE
Primary Responsibility: State, Fund Financed
Planning Status: Primary
Urgency Indicator: Not reported
Action Anomaly: Not reported

For detailed financial records, contact EDR for a Site Report.:

Action Code: 015
Action: ADMINISTRATIVE ORDER ON CONSENT
Date Started: / /
Date Completed: 04/19/12
Priority Level: Not reported
Operable Unit: OPERABLE UNIT 002
Primary Responsibility: State Enforcement
Planning Status: Not reported
Urgency Indicator: Not reported
Action Anomaly: Not reported

For detailed financial records, contact EDR for a Site Report.:

Action Code: 002
Action: OPERATIONS AND MAINTENANCE
Date Started: 05/18/92
Date Completed: / /
Priority Level: Not reported
Operable Unit: OPERABLE UNIT 001
Primary Responsibility: PRP Response Under State
Planning Status: Primary
Urgency Indicator: Not reported
Action Anomaly: Not reported

For detailed financial records, contact EDR for a Site Report.:

Action Code: 001
Action: COMBINED REMEDIAL INVESTIGATION/FEASIBILITY STUDY
Date Started: 06/03/99
Date Completed: / /
Priority Level: Not reported
Operable Unit: OPERABLE UNIT 003
Primary Responsibility: EPA Fund-Financed
Planning Status: Primary
Urgency Indicator: Not reported
Action Anomaly: Not reported

For detailed financial records, contact EDR for a Site Report.:

Action Code: 004
Action: OPERATIONS AND MAINTENANCE
Date Started: 09/26/03
Date Completed: / /
Priority Level: Not reported
Operable Unit: OPERABLE UNIT 002
Primary Responsibility: Responsible Party
Planning Status: Not reported
Urgency Indicator: Not reported
Action Anomaly: Not reported

Map ID	Site	Database(s)	EPA ID Number

MOTOROLA, INC. (52ND STREET PLANT) (Continued) **1000341784**

For detailed financial records, contact EDR for a Site Report.:

Action Code: 002
Action: POTENTIALLY RESPONSIBLE PARTY FEASIBILITY STUDY
Date Started: 03/10/04
Date Completed: / /
Priority Level: Not reported
Operable Unit: OPERABLE UNIT 001
Primary Responsibility: PRP Response Under State
Planning Status: Primary
Urgency Indicator: Not reported
Action Anomaly: Not reported

For detailed financial records, contact EDR for a Site Report.:

Action Code: 003
Action: POTENTIALLY RESPONSIBLE PARTY REMEDIAL INVESTIGATION/FEASIBILITY STUDY
Date Started: 06/02/04
Date Completed: / /
Priority Level: Not reported
Operable Unit: OPERABLE UNIT 003
Primary Responsibility: Responsible Party
Planning Status: Primary
Urgency Indicator: Not reported
Action Anomaly: Not reported

For detailed financial records, contact EDR for a Site Report.:

Action Code: 002
Action: TECHNICAL ASSISTANCE GRANT
Date Started: 09/30/04
Date Completed: / /
Priority Level: Not reported
Operable Unit: SITEWIDE
Primary Responsibility: EPA Fund-Financed
Planning Status: Not reported
Urgency Indicator: Not reported
Action Anomaly: Not reported

For detailed financial records, contact EDR for a Site Report.:

Action Code: 004
Action: POTENTIALLY RESPONSIBLE PARTY REMEDIAL INVESTIGATION/FEASIBILITY STUDY
Date Started: 03/01/05
Date Completed: / /
Priority Level: Not reported
Operable Unit: OPERABLE UNIT 002
Primary Responsibility: PRP Response Under State
Planning Status: Not reported
Urgency Indicator: Not reported
Action Anomaly: Not reported

For detailed financial records, contact EDR for a Site Report.:

Action Code: 005
Action: POTENTIALLY RESPONSIBLE PARTY REMEDIAL INVESTIGATION/FEASIBILITY STUDY

Map ID	Site	Database(s)	EPA ID Number

MOTOROLA, INC. (52ND STREET PLANT) (Continued) **1000341784**

Date Started: 07/30/07
Date Completed: / /
Priority Level: Not reported
Operable Unit: OPERABLE UNIT 003
Primary Responsibility: Responsible Party
Planning Status: Not reported
Urgency Indicator: Not reported
Action Anomaly: Not reported

For detailed financial records, contact EDR for a Site Report.:

Action Code: 004
Action: POTENTIALLY RESPONSIBLE PARTY FEASIBILITY STUDY
Date Started: 02/02/09
Date Completed: / /
Priority Level: Not reported
Operable Unit: ALLIED SIGNAL
Primary Responsibility: PRP Response Under State
Planning Status: Not reported
Urgency Indicator: Not reported
Action Anomaly: Not reported

For detailed financial records, contact EDR for a Site Report.:

Action Code: 008
Action: POTENTIALLY RESPONSIBLE PARTY REMEDIAL INVESTIGATION/FEASIBILITY STUDY
Date Started: 09/22/09
Date Completed: / /
Priority Level: Not reported
Operable Unit: OPERABLE UNIT 003
Primary Responsibility: Responsible Party
Planning Status: Not reported
Urgency Indicator: Not reported
Action Anomaly: Not reported

For detailed financial records, contact EDR for a Site Report.:

Action Code: 006
Action: POTENTIALLY RESPONSIBLE PARTY REMEDIAL DESIGN
Date Started: 05/22/12
Date Completed: / /
Priority Level: Not reported
Operable Unit: OPERABLE UNIT 002
Primary Responsibility: PRP Response Under State
Planning Status: Not reported
Urgency Indicator: Not reported
Action Anomaly: Not reported

For detailed financial records, contact EDR for a Site Report.:

Federal Register Details:
Fed Register Date: 10/04/89
Fed Register Volume: 54
Page Number: 41000

Fed Register Date: 06/24/88
Fed Register Volume: 53

Map ID	Site	Database(s)	EPA ID Number

MOTOROLA, INC. (52ND STREET PLANT) (Continued) **1000341784**

Page Number: 23978

Fed Register Date: 10/15/84
Fed Register Volume: 49
Page Number: 40320

Click this hyperlink while viewing on your computer to access
2679 additional US CERCLIS Financial: record(s) in the EDR Site Report.

CORRACTS:

EPA ID: AZD009004177
EPA Region: 09
Area Name: ENTIRE FACILITY
Actual Date: 19990401
Action: CA750IN - Migration of Contaminated Groundwater under Control, More information is needed to make a determination
NAICS Code(s): 334413
Semiconductor and Related Device Manufacturing
Original schedule date: Not reported
Schedule end date: Not reported

EPA ID: AZD009004177
EPA Region: 09
Area Name: ENTIRE FACILITY
Actual Date: 19990401
Action: CA725YE - Current Human Exposures Under Control, Yes, Current Human Exposures Under Control has been verified
NAICS Code(s): 334413
Semiconductor and Related Device Manufacturing
Original schedule date: Not reported
Schedule end date: Not reported

EPA ID: AZD009004177
EPA Region: 09
Area Name: OPERABLE UNIT 1
Actual Date: 19911201
Action: CA550 - Certification Of Remedy Completion Or Construction Completion
NAICS Code(s): 334413
Semiconductor and Related Device Manufacturing
Original schedule date: Not reported
Schedule end date: Not reported

EPA ID: AZD009004177
EPA Region: 09
Area Name: ENTIRE FACILITY
Actual Date: 19820101
Action: CA070YE - RFA Determination Of Need For An RFI, RFI is Necessary
NAICS Code(s): 334413
Semiconductor and Related Device Manufacturing
Original schedule date: Not reported
Schedule end date: Not reported

EPA ID: AZD009004177
EPA Region: 09

Map ID	Site	Database(s)	EPA ID Number
	MOTOROLA, INC. (52ND STREET PLANT) (Continued)		**1000341784**

Area Name: ENTIRE FACILITY
Actual Date: 19820101
Action: CA100 - RFI Imposition
NAICS Code(s): 334413
Semiconductor and Related Device Manufacturing
Original schedule date: Not reported
Schedule end date: Not reported

EPA ID: AZD009004177
EPA Region: 09
Area Name: ENTIRE FACILITY
Actual Date: 19820101
Action: CA250 - CMS Imposition
NAICS Code(s): 334413
Semiconductor and Related Device Manufacturing
Original schedule date: Not reported
Schedule end date: Not reported

EPA ID: AZD009004177
EPA Region: 09
Area Name: OPERABLE UNIT 1
Actual Date: 19830101
Action: CA650 - Stabilization Construction Completed
NAICS Code(s): 334413
Semiconductor and Related Device Manufacturing
Original schedule date: Not reported
Schedule end date: Not reported

EPA ID: AZD009004177
EPA Region: 09
Area Name: OPERABLE UNIT 1
Actual Date: 19830101
Action: CA600SR - Stabilization Measures Implemented, Primary measure is source removal and/or treatment
NAICS Code(s): 334413
Semiconductor and Related Device Manufacturing
Original schedule date: Not reported
Schedule end date: Not reported

EPA ID: AZD009004177
EPA Region: 09
Area Name: OPERABLE UNIT 1
Actual Date: 19840101
Action: CA150 - RFI Workplan Approved
NAICS Code(s): 334413
Semiconductor and Related Device Manufacturing
Original schedule date: Not reported
Schedule end date: Not reported

EPA ID: AZD009004177
EPA Region: 09
Area Name: OPERABLE UNIT 1
Actual Date: 19880101
Action: CA350 - CMS Approved
NAICS Code(s): 334413
Semiconductor and Related Device Manufacturing
Original schedule date: Not reported

Map ID	Site	Database(s)	EPA ID Number

MOTOROLA, INC. (52ND STREET PLANT) (Continued) **1000341784**

Schedule end date: Not reported

EPA ID: AZD009004177
EPA Region: 09
Area Name: OPERABLE UNIT 1
Actual Date: 19890101
Action: CA450 - Corrective Measures Design Approved
NAICS Code(s): 334413
Semiconductor and Related Device Manufacturing
Original schedule date: Not reported
Schedule end date: Not reported

EPA ID: AZD009004177
EPA Region: 09
Area Name: OPERABLE UNIT 1
Actual Date: 19890101
Action: CA500 - CMI Workplan Approved
NAICS Code(s): 334413
Semiconductor and Related Device Manufacturing
Original schedule date: Not reported
Schedule end date: Not reported

EPA ID: AZD009004177
EPA Region: 09
Area Name: ENTIRE FACILITY
Actual Date: 19960101
Action: CA210SF - CA Responsibility Referred To A Non-RCRA Federal Authority, Corrective Action at the facility or area referred to CERCLA
NAICS Code(s): 334413
Semiconductor and Related Device Manufacturing
Original schedule date: Not reported
Schedule end date: Not reported

EPA ID: AZD009004177
EPA Region: 09
Area Name: ENTIRE FACILITY
Actual Date: 20010208
Action: CA750NO - Migration of Contaminated Groundwater under Control, Unacceptable migration of contaminated groundwater is observed or expected
NAICS Code(s): 334413
Semiconductor and Related Device Manufacturing
Original schedule date: Not reported
Schedule end date: Not reported

EPA ID: AZD009004177
EPA Region: 09
Area Name: ENTIRE FACILITY
Actual Date: 20030911
Action: CA750YE - Migration of Contaminated Groundwater under Control, Yes, Migration of Contaminated Groundwater Under Control has been verified
NAICS Code(s): 334413
Semiconductor and Related Device Manufacturing
Original schedule date: Not reported
Schedule end date: Not reported

EPA ID: AZD009004177

Map ID	Site	Database(s)	EPA ID Number
	MOTOROLA, INC. (52ND STREET PLANT) (Continued)		**1000341784**

EPA Region: 09
Area Name: ENTIRE FACILITY
Actual Date: 19860813
Action: CA050RF - RFA Completed, Assessment was an RFA
NAICS Code(s): 334413
Semiconductor and Related Device Manufacturing
Original schedule date: Not reported
Schedule end date: Not reported

EPA ID: AZD009004177
EPA Region: 09
Area Name: ENTIRE FACILITY
Actual Date: 20050919
Action: CA725YE - Current Human Exposures Under Control, Yes, Current Human Exposures Under Control has been verified
NAICS Code(s): 334413
Semiconductor and Related Device Manufacturing
Original schedule date: Not reported
Schedule end date: Not reported

EPA ID: AZD009004177
EPA Region: 09
Area Name: ENTIRE FACILITY
Actual Date: 20010927
Action: CA750NO - Migration of Contaminated Groundwater under Control, Unacceptable migration of contaminated groundwater is observed or expected
NAICS Code(s): 334413
Semiconductor and Related Device Manufacturing
Original schedule date: Not reported
Schedule end date: Not reported

EPA ID: AZD009004177
EPA Region: 09
Area Name: ENTIRE FACILITY
Actual Date: 20010927
Action: CA725IN - Current Human Exposures Under Control, More information is needed to make a determination
NAICS Code(s): 334413
Semiconductor and Related Device Manufacturing
Original schedule date: Not reported
Schedule end date: Not reported

EPA ID: AZD009004177
EPA Region: 09
Area Name: ENTIRE FACILITY
Actual Date: 19940927
Action: CA225NR - Stabilization Measures Evaluation, This facility is, not amenable to stabilization activity at the, present time for reasons other than (1) it appears to be technically, infeasible or inappropriate (NF) or (2) there is a lack of technical, information (IN). Reasons for this conclusion may be the status of, closure at the facility, the degree of risk, timing considerations, the status of corrective action work at the facility, or other, administrative considerations
NAICS Code(s): 334413
Semiconductor and Related Device Manufacturing

Map ID	Site	Database(s)	EPA ID Number

MOTOROLA, INC. (52ND STREET PLANT) (Continued) **1000341784**

Original schedule date: Not reported
Schedule end date: Not reported

EPA ID: AZD009004177
EPA Region: 09
Area Name: ENTIRE FACILITY
Actual Date: 19940927
Action: CA075HI - CA Prioritization, Facility or area was assigned a high corrective action priority
NAICS Code(s): 334413
Semiconductor and Related Device Manufacturing
Original schedule date: Not reported
Schedule end date: Not reported

EPA ID: AZD009004177
EPA Region: 09
Area Name: OPERABLE UNIT 1
Actual Date: 19870630
Action: CA200 - RFI Approved
NAICS Code(s): 334413
Semiconductor and Related Device Manufacturing
Original schedule date: Not reported
Schedule end date: Not reported

EPA ID: AZD009004177
EPA Region: 09
Area Name: OPERABLE UNIT 1
Actual Date: 19880930
Action: CA400 - Date For Remedy Selection (CM Imposed)
NAICS Code(s): 334413
Semiconductor and Related Device Manufacturing
Original schedule date: Not reported
Schedule end date: Not reported

RCRA-TSDF:
Date form received by agency: 02/28/2012
Facility name: FREESCALE SEMICONDUCTOR (PHOENIX)
Facility address: 5005 E MCDOWELL RD
PHOENIX, AZ 85005
EPA ID: AZD009004177
Mailing address: E ELLIOT RD
TEMPE, AZ 85224
Contact: JEFFREY L BUNTROCK
Contact address: N ALMA SCHOOL RD
CHANDLER, AZ 85224
Contact country: US
Contact telephone: (480) 814-4472
Contact email: RVP320@FREESCALE.COM
EPA Region: 09
Land type: Private
Classification: TSDF
Description: Handler is engaged in the treatment, storage or disposal of hazardous waste
Classification: Large Quantity Generator
Description: Handler: generates 1,000 kg or more of hazardous waste during any calendar month; or generates more than 1 kg of acutely hazardous waste during any calendar month; or generates more than 100 kg of any

Map ID	Site	Database(s)	EPA ID Number
	MOTOROLA, INC. (52ND STREET PLANT) (Continued)		**1000341784**

residue or contaminated soil, waste or other debris resulting from the cleanup of a spill, into or on any land or water, of acutely hazardous waste during any calendar month; or generates 1 kg or less of acutely hazardous waste during any calendar month, and accumulates more than 1 kg of acutely hazardous waste at any time; or generates 100 kg or less of any residue or contaminated soil, waste or other debris resulting from the cleanup of a spill, into or on any land or water, of acutely hazardous waste during any calendar month, and accumulates more than 100 kg of that material at any time

Owner/Operator Summary:

Owner/operator name:	FREESCALE SEMICONDUCTOR INC
Owner/operator address:	E ELLIOT RD TEMPE, AZ 85224
Owner/operator country:	Not reported
Owner/operator telephone:	(480) 814-2004
Legal status:	Private
Owner/Operator Type:	Owner
Owner/Op start date:	07/06/2004
Owner/Op end date:	Not reported
Owner/operator name:	FREESCALE SEMICONDUCTOR
Owner/operator address:	Not reported Not reported
Owner/operator country:	Not reported
Owner/operator telephone:	Not reported
Legal status:	Private
Owner/Operator Type:	Operator
Owner/Op start date:	12/04/2004
Owner/Op end date:	Not reported
Owner/operator name:	MOTOROLA JENN MCCALL
Owner/operator address:	2100 E ELLIOT RD TEMPE, AZ 85224
Owner/operator country:	US
Owner/operator telephone:	(602) 244-4849
Legal status:	Private
Owner/Operator Type:	Owner
Owner/Op start date:	01/01/2003
Owner/Op end date:	Not reported
Owner/operator name:	MOTOROLA INC
Owner/operator address:	5005 E MCDOWELL RD SITE IGWTP PHOENIX, AZ 85008
Owner/operator country:	Not reported
Owner/operator telephone:	(602) 244-4849
Legal status:	Private
Owner/Operator Type:	Owner
Owner/Op start date:	Not reported
Owner/Op end date:	Not reported
Owner/operator name:	MOTOROLA
Owner/operator address:	5005 E MCDOWELL RD PHOENIX, AZ 85008
Owner/operator country:	US
Owner/operator telephone:	(480) 814-2004
Legal status:	Private

Map ID	Site	Database(s)	EPA ID Number

MOTOROLA, INC. (52ND STREET PLANT) (Continued) **1000341784**

Owner/Operator Type: Operator
Owner/Op start date: 03/01/1953
Owner/Op end date: Not reported

Handler Activities Summary:
U.S. importer of hazardous waste: No
Mixed waste (haz. and radioactive): No
Recycler of hazardous waste: No
Transporter of hazardous waste: No
Treater, storer or disposer of HW: No
Underground injection activity: No
On-site burner exemption: No
Furnace exemption: No
Used oil fuel burner: No
Used oil processor: No
User oil refiner: No
Used oil fuel marketer to burner: No
Used oil Specification marketer: No
Used oil transfer facility: No
Used oil transporter: No

. Waste code: F001
. Waste name: THE FOLLOWING SPENT HALOGENATED SOLVENTS USED IN DEGREASING: TETRACHLOROETHYLENE, TRICHLORETHYLENE, METHYLENE CHLORIDE, 1,1,1-TRICHLOROETHANE, CARBON TETRACHLORIDE AND CHLORINATED FLUOROCARBONS; ALL SPENT SOLVENT MIXTURES/BLENDS USED IN DEGREASING CONTAINING, BEFORE USE, A TOTAL OF TEN PERCENT OR MORE (BY VOLUME) OF ONE OR MORE OF THE ABOVE HALOGENATED SOLVENTS OR THOSE SOLVENTS LISTED IN F002, F004, AND F005; AND STILL BOTTOMS FROM THE RECOVERY OF THESE SPENT SOLVENTS AND SPENT SOLVENT MIXTURES.

Historical Generators:
Date form received by agency: 03/03/2010
Site name: FREESCALE SEMICONDUCTOR
Classification: Large Quantity Generator

. Waste code: F001
. Waste name: THE FOLLOWING SPENT HALOGENATED SOLVENTS USED IN DEGREASING: TETRACHLOROETHYLENE, TRICHLORETHYLENE, METHYLENE CHLORIDE, 1,1,1-TRICHLOROETHANE, CARBON TETRACHLORIDE AND CHLORINATED FLUOROCARBONS; ALL SPENT SOLVENT MIXTURES/BLENDS USED IN DEGREASING CONTAINING, BEFORE USE, A TOTAL OF TEN PERCENT OR MORE (BY VOLUME) OF ONE OR MORE OF THE ABOVE HALOGENATED SOLVENTS OR THOSE SOLVENTS LISTED IN F002, F004, AND F005; AND STILL BOTTOMS FROM THE RECOVERY OF THESE SPENT SOLVENTS AND SPENT SOLVENT MIXTURES.

Date form received by agency: 02/04/2009
Site name: FREESCALE SEMICONDUCTOR 52ND STREET FACILITY - IGWTP
Classification: Large Quantity Generator

Date form received by agency: 02/13/2008
Site name: FREESCALE SEMICONDUCTOR 52ND STREET FACI
Classification: Large Quantity Generator

Date form received by agency: 02/12/2008
Site name: FREESCALE SEMICONDUCTOR

Map ID	Site	Database(s)	EPA ID Number

MOTOROLA, INC. (52ND STREET PLANT) (Continued) **1000341784**

Classification: Large Quantity Generator

. Waste code: D028
. Waste name: 1,2-DICHLOROETHANE

. Waste code: D029
. Waste name: 1,1-DICHLOROETHYLENE

. Waste code: D040
. Waste name: TRICHLORETHYLENE

. Waste code: D041
. Waste name: 2,4,5-TRICHLOROPHENOL

. Waste code: F001
. Waste name: THE FOLLOWING SPENT HALOGENATED SOLVENTS USED IN DEGREASING: TETRACHLOROETHYLENE, TRICHLORETHYLENE, METHYLENE CHLORIDE, 1,1,1-TRICHLOROETHANE, CARBON TETRACHLORIDE AND CHLORINATED FLUOROCARBONS; ALL SPENT SOLVENT MIXTURES/BLENDS USED IN DEGREASING CONTAINING, BEFORE USE, A TOTAL OF TEN PERCENT OR MORE (BY VOLUME) OF ONE OR MORE OF THE ABOVE HALOGENATED SOLVENTS OR THOSE SOLVENTS LISTED IN F002, F004, AND F005; AND STILL BOTTOMS FROM THE RECOVERY OF THESE SPENT SOLVENTS AND SPENT SOLVENT MIXTURES.

Date form received by agency: 02/23/2007
Site name: FREESCALE SEMICONDUCTOR 52ND STREET FACI
Classification: Large Quantity Generator

Date form received by agency: 02/23/2006
Site name: FREESCALE SEMICONDUCTOR INC.
Classification: Large Quantity Generator

. Waste code: D028
. Waste name: 1,2-DICHLOROETHANE

. Waste code: D029
. Waste name: 1,1-DICHLOROETHYLENE

. Waste code: D040
. Waste name: TRICHLORETHYLENE

. Waste code: D043
. Waste name: VINYL CHLORIDE

. Waste code: F001
. Waste name: THE FOLLOWING SPENT HALOGENATED SOLVENTS USED IN DEGREASING: TETRACHLOROETHYLENE, TRICHLORETHYLENE, METHYLENE CHLORIDE, 1,1,1-TRICHLOROETHANE, CARBON TETRACHLORIDE AND CHLORINATED FLUOROCARBONS; ALL SPENT SOLVENT MIXTURES/BLENDS USED IN DEGREASING CONTAINING, BEFORE USE, A TOTAL OF TEN PERCENT OR MORE (BY VOLUME) OF ONE OR MORE OF THE ABOVE HALOGENATED SOLVENTS OR THOSE SOLVENTS LISTED IN F002, F004, AND F005; AND STILL BOTTOMS FROM THE RECOVERY OF THESE SPENT SOLVENTS AND SPENT SOLVENT MIXTURES.

Date form received by agency: 11/16/2005
Site name: FREESCALE SEMICONDUCTOR INC
Classification: Large Quantity Generator

Map ID	Site	Database(s)	EPA ID Number
	MOTOROLA, INC. (52ND STREET PLANT) (Continued)		**1000341784**

. Waste code: D021
. Waste name: CHLOROBENZENE

. Waste code: D022
. Waste name: CHLOROFORM

. Waste code: D028
. Waste name: 1,2-DICHLOROETHANE

. Waste code: D029
. Waste name: 1,1-DICHLOROETHYLENE

. Waste code: D040
. Waste name: TRICHLORETHYLENE

Date form received by agency: 04/28/2004
Site name: FREESCALE SEMICONDUCTOR INC
Classification: Large Quantity Generator

. Waste code: D001
. Waste name: IGNITABLE WASTE

. Waste code: D035
. Waste name: METHYL ETHYL KETONE

. Waste code: D039
. Waste name: TETRACHLOROETHYLENE

. Waste code: D040
. Waste name: TRICHLORETHYLENE

. Waste code: D043
. Waste name: VINYL CHLORIDE

. Waste code: F001
. Waste name: THE FOLLOWING SPENT HALOGENATED SOLVENTS USED IN DEGREASING: TETRACHLOROETHYLENE, TRICHLORETHYLENE, METHYLENE CHLORIDE, 1,1,1-TRICHLOROETHANE, CARBON TETRACHLORIDE AND CHLORINATED FLUOROCARBONS; ALL SPENT SOLVENT MIXTURES/BLENDS USED IN DEGREASING CONTAINING, BEFORE USE, A TOTAL OF TEN PERCENT OR MORE (BY VOLUME) OF ONE OR MORE OF THE ABOVE HALOGENATED SOLVENTS OR THOSE SOLVENTS LISTED IN F002, F004, AND F005; AND STILL BOTTOMS FROM THE RECOVERY OF THESE SPENT SOLVENTS AND SPENT SOLVENT MIXTURES.

. Waste code: F002
. Waste name: THE FOLLOWING SPENT HALOGENATED SOLVENTS: TETRACHLOROETHYLENE, METHYLENE CHLORIDE, TRICHLOROETHYLENE, 1,1,1-TRICHLOROETHANE, CHLOROBENZENE, 1,1,2-TRICHLORO-1,2,2-TRIFLUOROETHANE, ORTHO-DICHLOROBENZENE, TRICHLOROFLUOROMETHANE, AND 1,1,2, TRICHLOROETHANE; ALL SPENT SOLVENT MIXTURES/BLENDS CONTAINING, BEFORE USE, A TOTAL OF TEN PERCENT OR MORE (BY VOLUME) OF ONE OR MORE OF THE ABOVE HALOGENATED SOLVENTS OR THOSE SOLVENTS LISTED IN F001, F004, AND F005; AND STILL BOTTOMS FROM THE RECOVERY OF THESE SPENT SOLVENTS AND SPENT SOLVENT MIXTURES.

. Waste code: F003
. Waste name: THE FOLLOWING SPENT NONHALOGENATED SOLVENTS: XYLENE, ACETONE, ETHYL

Map ID	Site	Database(s)	EPA ID Number

MOTOROLA, INC. (52ND STREET PLANT) (Continued) **1000341784**

ACETATE, ETHYL BENZENE, ETHYL ETHER, METHYL ISOBUTYL KETONE, N-BUTYL ALCOHOL, CYCLOHEXANONE, AND METHANOL; ALL SPENT SOLVENT MIXTURES/BLENDS CONTAINING, BEFORE USE, ONLY THE ABOVE SPENT NONHALOGENATED SOLVENTS; AND ALL SPENT SOLVENT MIXTURES/BLENDS CONTAINING, BEFORE USE, ONE OR MORE OF THE ABOVE NONHALOGENATED SOLVENTS, AND A TOTAL OF TEN PERCENT OR MORE (BY VOLUME) OF ONE OR MORE OF THOSE SOLVENTS LISTED IN F001, F002, F004, AND F005; AND STILL BOTTOMS FROM THE RECOVERY OF THESE SPENT SOLVENTS AND SPENT SOLVENT MIXTURES.

Date form received by agency: 04/21/2004
Site name: MOTOROLA INC
Classification: Large Quantity Generator

. Waste code: D021
. Waste name: CHLOROBENZENE

. Waste code: D022
. Waste name: CHLOROFORM

. Waste code: D028
. Waste name: 1,2-DICHLOROETHANE

. Waste code: D029
. Waste name: 1,1-DICHLOROETHYLENE

. Waste code: D040
. Waste name: TRICHLORETHYLENE

. Waste code: D043
. Waste name: VINYL CHLORIDE

. Waste code: F001
. Waste name: THE FOLLOWING SPENT HALOGENATED SOLVENTS USED IN DEGREASING: TETRACHLOROETHYLENE, TRICHLORETHYLENE, METHYLENE CHLORIDE, 1,1,1-TRICHLOROETHANE, CARBON TETRACHLORIDE AND CHLORINATED FLUOROCARBONS; ALL SPENT SOLVENT MIXTURES/BLENDS USED IN DEGREASING CONTAINING, BEFORE USE, A TOTAL OF TEN PERCENT OR MORE (BY VOLUME) OF ONE OR MORE OF THE ABOVE HALOGENATED SOLVENTS OR THOSE SOLVENTS LISTED IN F002, F004, AND F005; AND STILL BOTTOMS FROM THE RECOVERY OF THESE SPENT SOLVENTS AND SPENT SOLVENT MIXTURES.

. Waste code: F002
. Waste name: THE FOLLOWING SPENT HALOGENATED SOLVENTS: TETRACHLOROETHYLENE, METHYLENE CHLORIDE, TRICHLOROETHYLENE, 1,1,1-TRICHLOROETHANE, CHLOROBENZENE, 1,1,2-TRICHLORO-1,2,2-TRIFLUOROETHANE, ORTHO-DICHLOROBENZENE, TRICHLOROFLUOROMETHANE, AND 1,1,2, TRICHLOROETHANE; ALL SPENT SOLVENT MIXTURES/BLENDS CONTAINING, BEFORE USE, A TOTAL OF TEN PERCENT OR MORE (BY VOLUME) OF ONE OR MORE OF THE ABOVE HALOGENATED SOLVENTS OR THOSE SOLVENTS LISTED IN F001, F004, AND F005; AND STILL BOTTOMS FROM THE RECOVERY OF THESE SPENT SOLVENTS AND SPENT SOLVENT MIXTURES.

. Waste code: F003
. Waste name: THE FOLLOWING SPENT NONHALOGENATED SOLVENTS: XYLENE, ACETONE, ETHYL ACETATE, ETHYL BENZENE, ETHYL ETHER, METHYL ISOBUTYL KETONE, N-BUTYL ALCOHOL, CYCLOHEXANONE, AND METHANOL; ALL SPENT SOLVENT

Map ID	Site	Database(s)	EPA ID Number

MOTOROLA, INC. (52ND STREET PLANT) (Continued) **1000341784**

MIXTURES/BLENDS CONTAINING, BEFORE USE, ONLY THE ABOVE SPENT NONHALOGENATED SOLVENTS; AND ALL SPENT SOLVENT MIXTURES/BLENDS CONTAINING, BEFORE USE, ONE OR MORE OF THE ABOVE NONHALOGENATED SOLVENTS, AND A TOTAL OF TEN PERCENT OR MORE (BY VOLUME) OF ONE OR MORE OF THOSE SOLVENTS LISTED IN F001, F002, F004, AND F005; AND STILL BOTTOMS FROM THE RECOVERY OF THESE SPENT SOLVENTS AND SPENT SOLVENT MIXTURES.

Date form received by agency: 03/03/2004
Site name: MOTOROLA
Classification: Large Quantity Generator

. Waste code: D021
. Waste name: CHLOROBENZENE

. Waste code: D022
. Waste name: CHLOROFORM

. Waste code: D028
. Waste name: 1,2-DICHLOROETHANE

. Waste code: D029
. Waste name: 1,1-DICHLOROETHYLENE

. Waste code: D039
. Waste name: TETRACHLOROETHYLENE

. Waste code: D040
. Waste name: TRICHLORETHYLENE

. Waste code: F001
. Waste name: THE FOLLOWING SPENT HALOGENATED SOLVENTS USED IN DEGREASING: TETRACHLOROETHYLENE, TRICHLORETHYLENE, METHYLENE CHLORIDE, 1,1,1-TRICHLOROETHANE, CARBON TETRACHLORIDE AND CHLORINATED FLUOROCARBONS; ALL SPENT SOLVENT MIXTURES/BLENDS USED IN DEGREASING CONTAINING, BEFORE USE, A TOTAL OF TEN PERCENT OR MORE (BY VOLUME) OF ONE OR MORE OF THE ABOVE HALOGENATED SOLVENTS OR THOSE SOLVENTS LISTED IN F002, F004, AND F005; AND STILL BOTTOMS FROM THE RECOVERY OF THESE SPENT SOLVENTS AND SPENT SOLVENT MIXTURES.

. Waste code: F002
. Waste name: THE FOLLOWING SPENT HALOGENATED SOLVENTS: TETRACHLOROETHYLENE, METHYLENE CHLORIDE, TRICHLOROETHYLENE, 1,1,1-TRICHLOROETHANE, CHLOROBENZENE, 1,1,2-TRICHLORO-1,2,2-TRIFLUOROETHANE, ORTHO-DICHLOROBENZENE, TRICHLOROFLUOROMETHANE, AND 1,1,2, TRICHLOROETHANE; ALL SPENT SOLVENT MIXTURES/BLENDS CONTAINING, BEFORE USE, A TOTAL OF TEN PERCENT OR MORE (BY VOLUME) OF ONE OR MORE OF THE ABOVE HALOGENATED SOLVENTS OR THOSE SOLVENTS LISTED IN F001, F004, AND F005; AND STILL BOTTOMS FROM THE RECOVERY OF THESE SPENT SOLVENTS AND SPENT SOLVENT MIXTURES.

. Waste code: F003
. Waste name: THE FOLLOWING SPENT NONHALOGENATED SOLVENTS: XYLENE, ACETONE, ETHYL ACETATE, ETHYL BENZENE, ETHYL ETHER, METHYL ISOBUTYL KETONE, N-BUTYL ALCOHOL, CYCLOHEXANONE, AND METHANOL; ALL SPENT SOLVENT MIXTURES/BLENDS CONTAINING, BEFORE USE, ONLY THE ABOVE SPENT NONHALOGENATED SOLVENTS; AND ALL SPENT SOLVENT MIXTURES/BLENDS

Map ID	Site	Database(s)	EPA ID Number

MOTOROLA, INC. (52ND STREET PLANT) (Continued) **1000341784**

CONTAINING, BEFORE USE, ONE OR MORE OF THE ABOVE NONHALOGENATED SOLVENTS, AND A TOTAL OF TEN PERCENT OR MORE (BY VOLUME) OF ONE OR MORE OF THOSE SOLVENTS LISTED IN F001, F002, F004, AND F005; AND STILL BOTTOMS FROM THE RECOVERY OF THESE SPENT SOLVENTS AND SPENT SOLVENT MIXTURES.

Date form received by agency: 01/23/2004
Site name: FREESCALE SEMINCONDUCTOR INC
Classification: Large Quantity Generator

Date form received by agency: 09/11/2002
Site name: MOTOROLA INC
Classification: Large Quantity Generator

Date form received by agency: 02/13/2002
Site name: MOTOROLA
Classification: Large Quantity Generator

. Waste code: D001
. Waste name: IGNITABLE WASTE

. Waste code: D021
. Waste name: CHLOROBENZENE

. Waste code: D022
. Waste name: CHLOROFORM

. Waste code: D029
. Waste name: 1,1-DICHLOROETHYLENE

. Waste code: D035
. Waste name: METHYL ETHYL KETONE

. Waste code: D039
. Waste name: TETRACHLOROETHYLENE

. Waste code: D040
. Waste name: TRICHLORETHYLENE

. Waste code: D043
. Waste name: VINYL CHLORIDE

. Waste code: F001
. Waste name: THE FOLLOWING SPENT HALOGENATED SOLVENTS USED IN DEGREASING: TETRACHLOROETHYLENE, TRICHLORETHYLENE, METHYLENE CHLORIDE, 1,1,1-TRICHLOROETHANE, CARBON TETRACHLORIDE AND CHLORINATED FLUOROCARBONS; ALL SPENT SOLVENT MIXTURES/BLENDS USED IN DEGREASING CONTAINING, BEFORE USE, A TOTAL OF TEN PERCENT OR MORE (BY VOLUME) OF ONE OR MORE OF THE ABOVE HALOGENATED SOLVENTS OR THOSE SOLVENTS LISTED IN F002, F004, AND F005; AND STILL BOTTOMS FROM THE RECOVERY OF THESE SPENT SOLVENTS AND SPENT SOLVENT MIXTURES.

. Waste code: F002
. Waste name: THE FOLLOWING SPENT HALOGENATED SOLVENTS: TETRACHLOROETHYLENE, METHYLENE CHLORIDE, TRICHLOROETHYLENE, 1,1,1-TRICHLOROETHANE, CHLOROBENZENE, 1,1,2-TRICHLORO-1,2,2-TRIFLUOROETHANE, ORTHO-DICHLOROBENZENE, TRICHLOROFLUOROMETHANE, AND 1,1,2,

Map ID	Site	Database(s)	EPA ID Number

MOTOROLA, INC. (52ND STREET PLANT) (Continued) **1000341784**

TRICHLOROETHANE; ALL SPENT SOLVENT MIXTURES/BLENDS CONTAINING, BEFORE USE, A TOTAL OF TEN PERCENT OR MORE (BY VOLUME) OF ONE OR MORE OF THE ABOVE HALOGENATED SOLVENTS OR THOSE SOLVENTS LISTED IN F001, F004, AND F005; AND STILL BOTTOMS FROM THE RECOVERY OF THESE SPENT SOLVENTS AND SPENT SOLVENT MIXTURES.

. Waste code: F003
. Waste name: THE FOLLOWING SPENT NONHALOGENATED SOLVENTS: XYLENE, ACETONE, ETHYL ACETATE, ETHYL BENZENE, ETHYL ETHER, METHYL ISOBUTYL KETONE, N-BUTYL ALCOHOL, CYCLOHEXANONE, AND METHANOL; ALL SPENT SOLVENT MIXTURES/BLENDS CONTAINING, BEFORE USE, ONLY THE ABOVE SPENT NONHALOGENATED SOLVENTS; AND ALL SPENT SOLVENT MIXTURES/BLENDS CONTAINING, BEFORE USE, ONE OR MORE OF THE ABOVE NONHALOGENATED SOLVENTS, AND A TOTAL OF TEN PERCENT OR MORE (BY VOLUME) OF ONE OR MORE OF THOSE SOLVENTS LISTED IN F001, F002, F004, AND F005; AND STILL BOTTOMS FROM THE RECOVERY OF THESE SPENT SOLVENTS AND SPENT SOLVENT MIXTURES.

Date form received by agency: 02/15/2001
Site name: MOTOROLA-PHOENIX
Classification: Large Quantity Generator

Date form received by agency: 02/24/1998
Site name: MOTOROLA
Classification: Large Quantity Generator

Date form received by agency: 02/27/1996
Site name: MOTOROLA
Classification: Large Quantity Generator

Date form received by agency: 03/01/1994
Site name: MOTOROLA
Classification: Large Quantity Generator

Date form received by agency: 07/23/1993
Site name: MOTOROLA INC
Classification: Large Quantity Generator

Date form received by agency: 02/28/1992
Site name: MOTOROLA, INC.
Classification: Large Quantity Generator

Date form received by agency: 03/30/1990
Site name: MOTOROLA, INC.
Classification: Large Quantity Generator

Biennial Reports:

Last Biennial Reporting Year: 2013

Annual Waste Handled:
Waste code: F001
Waste name: THE FOLLOWING SPENT HALOGENATED SOLVENTS USED IN DEGREASING: TETRACHLOROETHYLENE, TRICHLOROETHYLENE, METHYLENE CHLORIDE, 1,1,1-TRICHLOROETHANE, CARBON TETRACHLORIDE, AND CHLORINATED FLUOROCARBONS; ALL SPENT SOLVENT MIXTURES/BLENDS USED IN DEGREASING CONTAINING, BEFORE USE, A TOTAL OF TEN PERCENT OR MORE (BY VOLUME) OF ONE OR MORE OF THE ABOVE HALOGENATED SOLVENTS OR THOSE SOLVENTS LISTED

Map ID	Site	Database(s)	EPA ID Number

MOTOROLA, INC. (52ND STREET PLANT) (Continued) **1000341784**

IN F002, F004, AND F005, AND STILL BOTTOMS FROM THE RECOVERY OF THESE SPENT SOLVENTS AND SPENT SOLVENT MIXTURES.

Amount (Lbs): 11120

Corrective Action Summary:

Event date: 01/01/1982
Event: CMS Imposition

Event date: 01/01/1982
Event: RFA Determination Of Need For An RFI, RFI is Necessary;

Event date: 01/01/1982
Event: RFI Imposition

Event date: 01/01/1983
Event: Stabilization Construction Completed

Event date: 01/01/1983
Event: Stabilization Measures Implemented, Primary measure is source removal and/or treatment (e.g., soil or waste excavation, in-situ soil treatment, off-site treatment).

Event date: 01/01/1984
Event: RFI Workplan Approved

Event date: 08/13/1986
Event: RFA Completed, Assessment was an RFA.

Event date: 06/30/1987
Event: RFI Approved

Event date: 01/01/1988
Event: CMS Approved

Event date: 09/30/1988
Event: Date For Remedy Selection (CM Imposed)

Event date: 01/01/1989
Event: Corrective Measures Design Approved

Event date: 01/01/1989
Event: CMI Workplan Approved

Event date: 12/01/1991
Event: Certification Of Remedy Completion Or Construction Completion

Event date: 09/27/1994
Event: Stabilization Measures Evaluation,This facility is not amenable to stabilization activity at the present time for reasons other than 1- it appears to be technically infeasible or inappropriate (NF) or 2- there is a lack of technical information (IN). Reasons for this conclusion may be the status of closure at the facility, the degree of risk, timing considerations, the status of corrective action work at the facility, or other administrative considerations.

Event date: 09/27/1994

Map ID	Site	Database(s)	EPA ID Number

MOTOROLA, INC. (52ND STREET PLANT) (Continued) **1000341784**

Event: CA Prioritization, Facility or area was assigned a high corrective action priority.

Event date: 01/01/1996
Event: CA Responsibility Referred To A Non-RCRA Federal Authority, Corrective Action at the facility or area referred to CERCLA.

Event date: 04/01/1999
Event: Current Human Exposures under Control, Yes, Current Human Exposures Under Control has been verified. Based on a review of information contained in the EI determination, current human exposures are expected to be under control at the facility under current and reasonably expected conditions. This determination will be re-evaluated when the Agency/State becomes aware of significant changes at the facility.

Event date: 04/01/1999
Event: Igration of Contaminated Groundwater under Control, More information is needed to make a determination.

Event date: 02/08/2001
Event: Igration of Contaminated Groundwater under Control, Unacceptable migration of contaminated groundwater is observed or expected.

Event date: 09/27/2001
Event: Igration of Contaminated Groundwater under Control, Unacceptable migration of contaminated groundwater is observed or expected.

Event date: 09/27/2001
Event: Current Human Exposures under Control, More information is needed to make a determination.

Event date: 09/11/2003
Event: Igration of Contaminated Groundwater under Control, Yes, Migration of Contaminated Groundwater Under Control has been verified. Based on a review of information contained in the EI determination, it has been determined that migration of contaminated groundwater is under control at the facility. Specifically, this determination indicates that the migration of contaminated groundwater is under control, and that monitoring will be conducted to confirm that contaminated groundwater remains within the existing area of contaminated groundwater. This determination will be re-evaluated when the Agency becomes aware of significant changes at the facility.

Event date: 09/19/2005
Event: Current Human Exposures under Control, Yes, Current Human Exposures Under Control has been verified. Based on a review of information contained in the EI determination, current human exposures are expected to be under control at the facility under current and reasonably expected conditions. This determination will be re-evaluated when the Agency/State becomes aware of significant changes at the facility.

Facility Has Received Notices of Violations:
Regulation violated: F - GTG
Area of violation: Generators - Pre-transport
Date violation determined: 03/16/2001

Map ID	Site	Database(s)	EPA ID Number
	MOTOROLA, INC. (52ND STREET PLANT) (Continued)		**1000341784**

Date achieved compliance: 05/22/2001
Violation lead agency: EPA
Enforcement action: Not reported
Enforcement action date: 04/19/2001
Enf. disposition status: Not reported
Enf. disp. status date: Not reported
Enforcement lead agency: EPA
Proposed penalty amount: Not reported
Final penalty amount: Not reported
Paid penalty amount: Not reported

Regulation violated: F - 262.30-34.C
Area of violation: Generators - General
Date violation determined: 03/16/2001
Date achieved compliance: 03/20/2001
Violation lead agency: EPA
Enforcement action: WRITTEN INFORMAL
Enforcement action date: 05/08/2001
Enf. disposition status: Not reported
Enf. disp. status date: Not reported
Enforcement lead agency: EPA
Proposed penalty amount: Not reported
Final penalty amount: Not reported
Paid penalty amount: Not reported

Regulation violated: F - GTG
Area of violation: Generators - Pre-transport
Date violation determined: 03/16/2001
Date achieved compliance: 05/22/2001
Violation lead agency: EPA
Enforcement action: WRITTEN INFORMAL
Enforcement action date: 05/08/2001
Enf. disposition status: Not reported
Enf. disp. status date: Not reported
Enforcement lead agency: EPA
Proposed penalty amount: Not reported
Final penalty amount: Not reported
Paid penalty amount: Not reported

Regulation violated: F - 262.30-34.C
Area of violation: Generators - General
Date violation determined: 03/16/2001
Date achieved compliance: 03/20/2001
Violation lead agency: EPA
Enforcement action: Not reported
Enforcement action date: 04/19/2001
Enf. disposition status: Not reported
Enf. disp. status date: Not reported
Enforcement lead agency: EPA
Proposed penalty amount: Not reported
Final penalty amount: Not reported
Paid penalty amount: Not reported

Regulation violated: F - GMC
Area of violation: Generators - Pre-transport
Date violation determined: 05/08/1998
Date achieved compliance: 09/24/1998

Map ID	Site	Database(s)	EPA ID Number

MOTOROLA, INC. (52ND STREET PLANT) (Continued) **1000341784**

Violation lead agency: State
Enforcement action: WRITTEN INFORMAL
Enforcement action date: 06/19/1998
Enf. disposition status: Not reported
Enf. disp. status date: Not reported
Enforcement lead agency: State
Proposed penalty amount: Not reported
Final penalty amount: Not reported
Paid penalty amount: Not reported

Regulation violated: FR - 262.50-60
Area of violation: Generators - General
Date violation determined: 02/13/1992
Date achieved compliance: 01/25/1995
Violation lead agency: State
Enforcement action: Not reported
Enforcement action date: Not reported
Enf. disposition status: Not reported
Enf. disp. status date: Not reported
Enforcement lead agency: Not reported
Proposed penalty amount: Not reported
Final penalty amount: Not reported
Paid penalty amount: Not reported

Regulation violated: FR - 262.10-12.A
Area of violation: Generators - General
Date violation determined: 02/13/1992
Date achieved compliance: 01/25/1995
Violation lead agency: State
Enforcement action: Not reported
Enforcement action date: Not reported
Enf. disposition status: Not reported
Enf. disp. status date: Not reported
Enforcement lead agency: Not reported
Proposed penalty amount: Not reported
Final penalty amount: Not reported
Paid penalty amount: Not reported

Regulation violated: FR - 262.10-12.A
Area of violation: Generators - General
Date violation determined: 09/19/1984
Date achieved compliance: 11/13/1984
Violation lead agency: State
Enforcement action: WRITTEN INFORMAL
Enforcement action date: 09/26/1984
Enf. disposition status: Not reported
Enf. disp. status date: Not reported
Enforcement lead agency: State
Proposed penalty amount: Not reported
Final penalty amount: Not reported
Paid penalty amount: Not reported

Evaluation Action Summary:
Evaluation date: 03/20/2012
Evaluation: COMPLIANCE EVALUATION INSPECTION ON-SITE
Area of violation: Not reported
Date achieved compliance: Not reported

Map ID	Site	Database(s)	EPA ID Number
	MOTOROLA, INC. (52ND STREET PLANT) (Continued)		**1000341784**

Evaluation lead agency: State

Evaluation date: 03/16/2001
Evaluation: COMPLIANCE EVALUATION INSPECTION ON-SITE
Area of violation: Generators - General
Date achieved compliance: 03/20/2001
Evaluation lead agency: EPA

Evaluation date: 03/16/2001
Evaluation: COMPLIANCE EVALUATION INSPECTION ON-SITE
Area of violation: Not reported
Date achieved compliance: Not reported
Evaluation lead agency: State

Evaluation date: 03/16/2001
Evaluation: COMPLIANCE EVALUATION INSPECTION ON-SITE
Area of violation: Generators - Pre-transport
Date achieved compliance: 05/22/2001
Evaluation lead agency: EPA

Evaluation date: 05/08/1998
Evaluation: FOCUSED COMPLIANCE INSPECTION
Area of violation: Generators - Pre-transport
Date achieved compliance: 09/24/1998
Evaluation lead agency: State

Evaluation date: 01/25/1995
Evaluation: NOT A SIGNIFICANT NON-COMPLIER
Area of violation: Not reported
Date achieved compliance: Not reported
Evaluation lead agency: State

Evaluation date: 02/13/1992
Evaluation: SIGNIFICANT NON-COMPLIER
Area of violation: Not reported
Date achieved compliance: Not reported
Evaluation lead agency: State

Evaluation date: 01/22/1992
Evaluation: COMPLIANCE EVALUATION INSPECTION ON-SITE
Area of violation: Generators - General
Date achieved compliance: 01/25/1995
Evaluation lead agency: State

Evaluation date: 09/19/1984
Evaluation: NON-FINANCIAL RECORD REVIEW
Area of violation: Generators - General
Date achieved compliance: 11/13/1984
Evaluation lead agency: State

US ENG CONTROLS:
EPA ID: AZD009004177
Site ID: 0900517
Name: MOTOROLA, INC. (52ND STREET PLANT)
Address: 5005 E MCDOWELL RD
PHOENIX, AZ 85008
EPA Region: 09
County: MARICOPA

Map ID	Site	Database(s)	EPA ID Number

MOTOROLA, INC. (52ND STREET PLANT) (Continued) **1000341784**

Event Code: Not reported
Actual Date: 09/30/1999
Contact Name: Not reported
Contact Phone and Ext: Not reported
Latitude: Not reported
Longitude: Not reported

Action ID: 002
Action Name: Explanation Of Significant Differences
Action Completion date: 09/10/1999
Operable Unit: 02
Contaminated Media : Groundwater
Engineering Control: Discharge
Contact Name: Not reported
Contact Phone and Ext: Not reported
Latitude: Not reported
Longitude: Not reported

Action ID: 002
Action Name: Explanation Of Significant Differences
Action Completion date: 09/10/1999
Operable Unit: 02
Contaminated Media : Groundwater
Engineering Control: Flocculation
Contact Name: Not reported
Contact Phone and Ext: Not reported
Latitude: Not reported
Longitude: Not reported

Action ID: 002
Action Name: Explanation Of Significant Differences
Action Completion date: 09/10/1999
Operable Unit: 02
Contaminated Media : Groundwater
Engineering Control: Hydraulic Control
Contact Name: Not reported
Contact Phone and Ext: Not reported
Latitude: Not reported
Longitude: Not reported

Action ID: 002
Action Name: Explanation Of Significant Differences
Action Completion date: 09/10/1999
Operable Unit: 02
Contaminated Media : Groundwater
Engineering Control: Liquid Phase Carbon Adsorption
Contact Name: Not reported
Contact Phone and Ext: Not reported
Latitude: Not reported
Longitude: Not reported

Action ID: 002
Action Name: Explanation Of Significant Differences
Action Completion date: 09/10/1999
Operable Unit: 02
Contaminated Media : Groundwater
Engineering Control: Operations & Maintenance (O&M)

Map ID	Site	Database(s)	EPA ID Number

MOTOROLA, INC. (52ND STREET PLANT) (Continued) **1000341784**

Contact Name: Not reported
Contact Phone and Ext: Not reported
Latitude: Not reported
Longitude: Not reported

Action ID: 002
Action Name: Explanation Of Significant Differences
Action Completion date: 09/10/1999
Operable Unit: 02
Contaminated Media : Groundwater
Engineering Control: Pump And Treat
Contact Name: Not reported
Contact Phone and Ext: Not reported
Latitude: Not reported
Longitude: Not reported

Action ID: 002
Action Name: Explanation Of Significant Differences
Action Completion date: 09/10/1999
Operable Unit: 02
Contaminated Media : Groundwater
Engineering Control: UV Oxidation
Contact Name: Not reported
Contact Phone and Ext: Not reported
Latitude: Not reported
Longitude: Not reported

Action ID: 001
Action Name: RECORD OF DECISION
Action Completion date: 09/30/1988
Operable Unit: 01
Contaminated Media : Groundwater
Engineering Control: Air Stripping
Contact Name: Not reported
Contact Phone and Ext: Not reported
Latitude: Not reported
Longitude: Not reported

Action ID: 001
Action Name: RECORD OF DECISION
Action Completion date: 09/30/1988
Operable Unit: 01
Contaminated Media : Groundwater
Engineering Control: Extraction
Contact Name: Not reported
Contact Phone and Ext: Not reported
Latitude: Not reported
Longitude: Not reported

Action ID: 001
Action Name: RECORD OF DECISION
Action Completion date: 09/30/1988
Operable Unit: 01
Contaminated Media : Groundwater
Engineering Control: Reuse as Process Water
Contact Name: Not reported
Contact Phone and Ext: Not reported

Map ID	Site	Database(s)	EPA ID Number
	MOTOROLA, INC. (52ND STREET PLANT) (Continued)		**1000341784**

Latitude: Not reported
Longitude: Not reported

Action ID: 001
Action Name: RECORD OF DECISION
Action Completion date: 09/30/1988
Operable Unit: 01
Contaminated Media : Soil
Engineering Control: Soil Vapor Extraction (in-situ)
Contact Name: Not reported
Contact Phone and Ext: Not reported
Latitude: Not reported
Longitude: Not reported

Action ID: 002
Action Name: RECORD OF DECISION
Action Completion date: 07/21/1994
Operable Unit: 02
Contaminated Media : Groundwater
Engineering Control: Air Stripping
Contact Name: Not reported
Contact Phone and Ext: Not reported
Latitude: Not reported
Longitude: Not reported

Action ID: 002
Action Name: RECORD OF DECISION
Action Completion date: 07/21/1994
Operable Unit: 02
Contaminated Media : Groundwater
Engineering Control: Monitoring
Contact Name: Not reported
Contact Phone and Ext: Not reported
Latitude: Not reported
Longitude: Not reported

Action ID: 002
Action Name: RECORD OF DECISION
Action Completion date: 07/21/1994
Operable Unit: 02
Contaminated Media : Groundwater
Engineering Control: Reinjection
Contact Name: Not reported
Contact Phone and Ext: Not reported
Latitude: Not reported
Longitude: Not reported

Action ID: 002
Action Name: RECORD OF DECISION
Action Completion date: 07/21/1994
Operable Unit: 02
Contaminated Media : Groundwater
Engineering Control: Residuals Disposal
Contact Name: Not reported
Contact Phone and Ext: Not reported
Latitude: Not reported
Longitude: Not reported

Map ID	Site	Database(s)	EPA ID Number
	MOTOROLA, INC. (52ND STREET PLANT) (Continued)		**1000341784**

ROD:

Full-text of USEPA Record of Decision(s) is available from EDR.

UST:

Facility ID:	0-003318
Owner:	MOTOROLA INC
Latitude:	33.463425
Longitude:	111.972536
Tank ID:	1
Date Closed:	09/15/1988
Closure Type:	**Perm Removal**
Tank ID:	2
Date Closed:	09/15/1988
Closure Type:	**Perm Removal**
Tank ID:	3
Date Closed:	09/15/1988
Closure Type:	**Perm Removal**
Tank ID:	4
Date Closed:	09/15/1988
Closure Type:	**Perm Removal**

AZ MANIFEST:

Report Year:	2011
EPA Id:	AZD009004177
Business Type:	Not reported
Mailing Address:	Not reported
Mailing City,St,Zip:	Not reported
Contact Name:	Not reported
Contact Phone:	Not reported
Management Methods:	Fuel blending prior to energy recovery at another site (waste generated either on site or received from off site)
Date Generator Signed the Manifest:	Not reported
Transporter EPA Id Number:	Not reported
Date Transporter Signed the Manifest:	Not reported
Transporter EPA Id Number:	Not reported
TSD EPA Id Number:	Not reported
Date TSD Signed Manifest:	Not reported
DOT Id Number:	UN1993
Quantity:	35840
Waste Code 1:	D001
Waste Code 2:	D010
Waste Code 3:	F003
Waste Code 4:	Not reported
Waste Code 5:	Not reported
Waste Code 6:	Not reported
Waste Code 7:	Not reported
Waste Code 8:	Not reported
Waste Code 9:	Not reported
Report Year:	2010
EPA Id:	AZD009004177
Business Type:	Not reported

Map ID	Site	Database(s)	EPA ID Number

MOTOROLA, INC. (52ND STREET PLANT) (Continued) **1000341784**

Mailing Address:	Not reported
Mailing City,St,Zip:	Not reported
Contact Name:	Not reported
Contact Phone:	Not reported
Management Methods:	Other treatment (specify in comments; not reportable as H071-H124)
Date Generator Signed the Manifest:	Not reported
Transporter EPA Id Number:	Not reported
Date Transporter Signed the Manifest:	Not reported
Transporter EPA Id Number:	Not reported
TSD EPA Id Number:	Not reported
Date TSD Signed Manifest:	Not reported
DOT Id Number:	NA3077
Quantity:	10624
Waste Code 1:	F001
Waste Code 2:	Not reported
Waste Code 3:	Not reported
Waste Code 4:	Not reported
Waste Code 5:	Not reported
Waste Code 6:	Not reported
Waste Code 7:	Not reported
Waste Code 8:	Not reported
Waste Code 9:	Not reported

Report Year:	2010
EPA Id:	AZD009004177
Business Type:	Not reported
Mailing Address:	Not reported
Mailing City,St,Zip:	Not reported
Contact Name:	Not reported
Contact Phone:	Not reported
Management Methods:	The site receiving this waste stored/bulked and transferred the waste with no treatment or recovery (H010-H129), fuel blending (H061), or disposal (H131-H135) at that receiving site.
Date Generator Signed the Manifest:	Not reported
Transporter EPA Id Number:	Not reported
Date Transporter Signed the Manifest:	Not reported
Transporter EPA Id Number:	Not reported
TSD EPA Id Number:	Not reported
Date TSD Signed Manifest:	Not reported
DOT Id Number:	UN1993
Quantity:	287
Waste Code 1:	D001
Waste Code 2:	D018
Waste Code 3:	Not reported
Waste Code 4:	Not reported
Waste Code 5:	Not reported
Waste Code 6:	Not reported
Waste Code 7:	Not reported
Waste Code 8:	Not reported
Waste Code 9:	Not reported

Report Year:	2011
EPA Id:	AZD009004177
Business Type:	Not reported
Mailing Address:	Not reported
Mailing City,St,Zip:	Not reported
Contact Name:	Not reported

Map ID	Site	Database(s)	EPA ID Number

MOTOROLA, INC. (52ND STREET PLANT) (Continued) **1000341784**

Contact Phone:	Not reported
Management Methods:	H1129
Date Generator Signed the Manifest:	Not reported
Transporter EPA Id Number:	Not reported
Date Transporter Signed the Manifest:	Not reported
Transporter EPA Id Number:	Not reported
TSD EPA Id Number:	Not reported
Date TSD Signed Manifest:	Not reported
DOT Id Number:	NA3077
Quantity:	10920
Waste Code 1:	F001
Waste Code 2:	Not reported
Waste Code 3:	Not reported
Waste Code 4:	Not reported
Waste Code 5:	Not reported
Waste Code 6:	Not reported
Waste Code 7:	Not reported
Waste Code 8:	Not reported
Waste Code 9:	Not reported

Report Year:	2008
EPA Id:	AZD009004177
Business Type:	Not reported
Mailing Address:	Not reported
Mailing City,St,Zip:	Not reported
Contact Name:	Not reported
Contact Phone:	Not reported
Management Methods:	Not reported
Date Generator Signed the Manifest:	Not reported
Transporter EPA Id Number:	Not reported
Date Transporter Signed the Manifest:	Not reported
Transporter EPA Id Number:	Not reported
TSD EPA Id Number:	Not reported
Date TSD Signed Manifest:	Not reported
DOT Id Number:	UN1479
Quantity:	142.00
Waste Code 1:	D001
Waste Code 2:	Not reported
Waste Code 3:	Not reported
Waste Code 4:	Not reported
Waste Code 5:	Not reported
Waste Code 6:	Not reported
Waste Code 7:	Not reported
Waste Code 8:	Not reported
Waste Code 9:	Not reported

Report Year:	2008
EPA Id:	AZD009004177
Business Type:	Not reported
Mailing Address:	Not reported
Mailing City,St,Zip:	Not reported
Contact Name:	Not reported
Contact Phone:	Not reported
Management Methods:	Other recovery or reclamation for reuse including acid regeneration, organics recovery, etc. (specify in comments)
Date Generator Signed the Manifest:	Not reported
Transporter EPA Id Number:	Not reported

Map ID	Site	Database(s)	EPA ID Number

MOTOROLA, INC. (52ND STREET PLANT) (Continued) **1000341784**

Date Transporter Signed the Manifest:	Not reported
Transporter EPA Id Number:	Not reported
TSD EPA Id Number:	Not reported
Date TSD Signed Manifest:	Not reported
DOT Id Number:	NA3077
Quantity:	12663.00
Waste Code 1:	F001
Waste Code 2:	D028
Waste Code 3:	D029
Waste Code 4:	D043
Waste Code 5:	D040
Waste Code 6:	Not reported
Waste Code 7:	Not reported
Waste Code 8:	Not reported
Waste Code 9:	Not reported

Report Year:	2008
EPA Id:	AZD009004177
Business Type:	Not reported
Mailing Address:	Not reported
Mailing City,St,Zip:	Not reported
Contact Name:	Not reported
Contact Phone:	Not reported
Management Methods:	The site receiving this waste stored/bulked and transferred the waste with no treatment or recovery (H010-H129), fuel blending (H061), or disposal (H131-H135) at that receiving site.
Date Generator Signed the Manifest:	Not reported
Transporter EPA Id Number:	Not reported
Date Transporter Signed the Manifest:	Not reported
Transporter EPA Id Number:	Not reported
TSD EPA Id Number:	Not reported
Date TSD Signed Manifest:	Not reported
DOT Id Number:	UN1993
Quantity:	2542.00
Waste Code 1:	D001
Waste Code 2:	Not reported
Waste Code 3:	Not reported
Waste Code 4:	Not reported
Waste Code 5:	Not reported
Waste Code 6:	Not reported
Waste Code 7:	Not reported
Waste Code 8:	Not reported
Waste Code 9:	Not reported

Report Year:	Not reported
EPA Id:	AZD009004177
Business Type:	O
Mailing Address:	2100 E ELLIOT RD MD EL 614
Mailing City,St,Zip:	TEMPE, AZ 85284-
Contact Name:	JEFFERY BUNTROCK
Contact Phone:	(480) 814-2004
Management Methods:	Not reported
Date Generator Signed the Manifest:	04/27/2004
Transporter EPA Id Number:	AZD982484578
Date Transporter Signed the Manifest:	04/28/2004
Transporter EPA Id Number:	AZD982484578
TSD EPA Id Number:	KSD980633259

Map ID	Site	Database(s)	EPA ID Number

MOTOROLA, INC. (52ND STREET PLANT) (Continued) **1000341784**

Date TSD Signed Manifest:	04/30/2004
DOT Id Number:	UN1263
Quantity:	495.00 Gallons
Waste Code 1:	D001
Waste Code 2:	D035
Waste Code 3:	F003
Waste Code 4:	D043
Waste Code 5:	Not reported
Waste Code 6:	Not reported
Waste Code 7:	Not reported
Waste Code 8:	Not reported
Waste Code 9:	Not reported

Report Year:	Not reported
EPA Id:	AZD009004177
Business Type:	O
Mailing Address:	2100 E ELLIOT RD MD EL 614
Mailing City,St,Zip:	TEMPE, AZ 85284-
Contact Name:	JEFFERY BUNTROCK
Contact Phone:	(480) 814-2004
Management Methods:	Not reported
Date Generator Signed the Manifest:	01/05/2004
Transporter EPA Id Number:	AZD982484578
Date Transporter Signed the Manifest:	01/05/2004
Transporter EPA Id Number:	AZD982484578
TSD EPA Id Number:	KSD980633259
Date TSD Signed Manifest:	01/07/2004
DOT Id Number:	NA3082
Quantity:	15.00 Gallons
Waste Code 1:	D008
Waste Code 2:	Not reported
Waste Code 3:	Not reported
Waste Code 4:	Not reported
Waste Code 5:	Not reported
Waste Code 6:	Not reported
Waste Code 7:	Not reported
Waste Code 8:	Not reported
Waste Code 9:	Not reported

Report Year:	Not reported
EPA Id:	AZD009004177
Business Type:	O
Mailing Address:	2100 E ELLIOT RD MD EL 614
Mailing City,St,Zip:	TEMPE, AZ 85284-
Contact Name:	JEFFERY BUNTROCK
Contact Phone:	(480) 814-2004
Management Methods:	Not reported
Date Generator Signed the Manifest:	04/27/2004
Transporter EPA Id Number:	AZD982484578
Date Transporter Signed the Manifest:	04/28/2004
Transporter EPA Id Number:	AZD982484578
TSD EPA Id Number:	KSD980633259
Date TSD Signed Manifest:	04/30/2004
DOT Id Number:	UN1139
Quantity:	165.00 Gallons
Waste Code 1:	D001
Waste Code 2:	Not reported

Map ID	Site	Database(s)	EPA ID Number

MOTOROLA, INC. (52ND STREET PLANT) (Continued) **1000341784**

Waste Code 3:	Not reported
Waste Code 4:	F005
Waste Code 5:	Not reported
Waste Code 6:	Not reported
Waste Code 7:	Not reported
Waste Code 8:	Not reported
Waste Code 9:	Not reported
Report Year:	2007
EPA Id:	AZD009004177
Business Type:	Not reported
Mailing Address:	Not reported
Mailing City,St,Zip:	Not reported
Contact Name:	Not reported
Contact Phone:	Not reported
Management Methods:	Other recovery or reclamation for reuse including acid regeneration, organics recovery, etc. (specify in comments)
Date Generator Signed the Manifest:	Not reported
Transporter EPA Id Number:	Not reported
Date Transporter Signed the Manifest:	Not reported
Transporter EPA Id Number:	Not reported
TSD EPA Id Number:	Not reported
Date TSD Signed Manifest:	Not reported
DOT Id Number:	NA3077
Quantity:	13170
Waste Code 1:	D029
Waste Code 2:	Not reported
Waste Code 3:	Not reported
Waste Code 4:	Not reported
Waste Code 5:	Not reported
Waste Code 6:	Not reported
Waste Code 7:	Not reported
Waste Code 8:	Not reported
Waste Code 9:	Not reported
Report Year:	2007
EPA Id:	AZD009004177
Business Type:	Not reported
Mailing Address:	Not reported
Mailing City,St,Zip:	Not reported
Contact Name:	Not reported
Contact Phone:	Not reported
Management Methods:	Other recovery or reclamation for reuse including acid regeneration, organics recovery, etc. (specify in comments)
Date Generator Signed the Manifest:	Not reported
Transporter EPA Id Number:	Not reported
Date Transporter Signed the Manifest:	Not reported
Transporter EPA Id Number:	Not reported
TSD EPA Id Number:	Not reported
Date TSD Signed Manifest:	Not reported
DOT Id Number:	NA3077
Quantity:	13170
Waste Code 1:	D041
Waste Code 2:	Not reported
Waste Code 3:	Not reported
Waste Code 4:	Not reported
Waste Code 5:	Not reported

Map ID	Site	Database(s)	EPA ID Number

MOTOROLA, INC. (52ND STREET PLANT) (Continued) **1000341784**

Waste Code 6:	Not reported
Waste Code 7:	Not reported
Waste Code 8:	Not reported
Waste Code 9:	Not reported
Report Year:	2007
EPA Id:	AZD009004177
Business Type:	Not reported
Mailing Address:	Not reported
Mailing City,St,Zip:	Not reported
Contact Name:	Not reported
Contact Phone:	Not reported
Management Methods:	Other recovery or reclamation for reuse including acid regeneration, organics recovery, etc. (specify in comments)
Date Generator Signed the Manifest:	Not reported
Transporter EPA Id Number:	Not reported
Date Transporter Signed the Manifest:	Not reported
Transporter EPA Id Number:	Not reported
TSD EPA Id Number:	Not reported
Date TSD Signed Manifest:	Not reported
DOT Id Number:	NA3077
Quantity:	13170
Waste Code 1:	D040
Waste Code 2:	Not reported
Waste Code 3:	Not reported
Waste Code 4:	Not reported
Waste Code 5:	Not reported
Waste Code 6:	Not reported
Waste Code 7:	Not reported
Waste Code 8:	Not reported
Waste Code 9:	Not reported
Report Year:	2007
EPA Id:	AZD009004177
Business Type:	Not reported
Mailing Address:	Not reported
Mailing City,St,Zip:	Not reported
Contact Name:	Not reported
Contact Phone:	Not reported
Management Methods:	Other recovery or reclamation for reuse including acid regeneration, organics recovery, etc. (specify in comments)
Date Generator Signed the Manifest:	Not reported
Transporter EPA Id Number:	Not reported
Date Transporter Signed the Manifest:	Not reported
Transporter EPA Id Number:	Not reported
TSD EPA Id Number:	Not reported
Date TSD Signed Manifest:	Not reported
DOT Id Number:	NA3077
Quantity:	11870
Waste Code 1:	F001
Waste Code 2:	Not reported
Waste Code 3:	Not reported
Waste Code 4:	Not reported
Waste Code 5:	Not reported
Waste Code 6:	Not reported
Waste Code 7:	Not reported
Waste Code 8:	Not reported

Map ID	Site	Database(s)	EPA ID Number

MOTOROLA, INC. (52ND STREET PLANT) (Continued) **1000341784**

Waste Code 9:	Not reported
Report Year:	2007
EPA Id:	AZD009004177
Business Type:	Not reported
Mailing Address:	Not reported
Mailing City,St,Zip:	Not reported
Contact Name:	Not reported
Contact Phone:	Not reported
Management Methods:	Other recovery or reclamation for reuse including acid regeneration, organics recovery, etc. (specify in comments)
Date Generator Signed the Manifest:	Not reported
Transporter EPA Id Number:	Not reported
Date Transporter Signed the Manifest:	Not reported
Transporter EPA Id Number:	Not reported
TSD EPA Id Number:	Not reported
Date TSD Signed Manifest:	Not reported
DOT Id Number:	NA3077
Quantity:	11870
Waste Code 1:	D028
Waste Code 2:	Not reported
Waste Code 3:	Not reported
Waste Code 4:	Not reported
Waste Code 5:	Not reported
Waste Code 6:	Not reported
Waste Code 7:	Not reported
Waste Code 8:	Not reported
Waste Code 9:	Not reported
Report Year:	2007
EPA Id:	AZD009004177
Business Type:	Not reported
Mailing Address:	Not reported
Mailing City,St,Zip:	Not reported
Contact Name:	Not reported
Contact Phone:	Not reported
Management Methods:	Other recovery or reclamation for reuse including acid regeneration, organics recovery, etc. (specify in comments)
Date Generator Signed the Manifest:	Not reported
Transporter EPA Id Number:	Not reported
Date Transporter Signed the Manifest:	Not reported
Transporter EPA Id Number:	Not reported
TSD EPA Id Number:	Not reported
Date TSD Signed Manifest:	Not reported
DOT Id Number:	NA3077
Quantity:	11870
Waste Code 1:	D043
Waste Code 2:	Not reported
Waste Code 3:	Not reported
Waste Code 4:	Not reported
Waste Code 5:	Not reported
Waste Code 6:	Not reported
Waste Code 7:	Not reported
Waste Code 8:	Not reported
Waste Code 9:	Not reported
Report Year:	Not reported

Map ID	Site	Database(s)	EPA ID Number
	MOTOROLA, INC. (52ND STREET PLANT) (Continued)		**1000341784**

EPA Id:	AZD009004177
Business Type:	O
Mailing Address:	2100 E ELLIOT RD MD EL 614
Mailing City,St,Zip:	TEMPE, AZ 85284-
Contact Name:	JEFFERY BUNTROCK
Contact Phone:	(480) 814-2004
Management Methods:	Not reported
Date Generator Signed the Manifest:	10/31/2005
Transporter EPA Id Number:	NYD980769947
Date Transporter Signed the Manifest:	10/31/2005
Transporter EPA Id Number:	NYD980769947
TSD EPA Id Number:	Not reported
Date TSD Signed Manifest:	11/01/2005
DOT Id Number:	NA3077
Quantity:	15170.00 Pounds
Waste Code 1:	F001
Waste Code 2:	D028
Waste Code 3:	D029
Waste Code 4:	D040
Waste Code 5:	D043
Waste Code 6:	Not reported
Waste Code 7:	Not reported
Waste Code 8:	Not reported
Waste Code 9:	Not reported

Report Year:	Not reported
EPA Id:	AZD009004177
Business Type:	O
Mailing Address:	2100 E ELLIOT RD MD EL 614
Mailing City,St,Zip:	TEMPE, AZ 85284-
Contact Name:	JEFFERY BUNTROCK
Contact Phone:	(480) 814-2004
Management Methods:	Not reported
Date Generator Signed the Manifest:	01/14/2005
Transporter EPA Id Number:	NYD980769947
Date Transporter Signed the Manifest:	01/17/2005
Transporter EPA Id Number:	NYD980769947
TSD EPA Id Number:	Not reported
Date TSD Signed Manifest:	02/03/2005
DOT Id Number:	NA3077
Quantity:	15183.00 Pounds
Waste Code 1:	F001
Waste Code 2:	Not reported
Waste Code 3:	Not reported
Waste Code 4:	Not reported
Waste Code 5:	Not reported
Waste Code 6:	Not reported
Waste Code 7:	Not reported
Waste Code 8:	Not reported
Waste Code 9:	Not reported

Report Year:	Not reported
EPA Id:	AZD009004177
Business Type:	O
Mailing Address:	2100 E ELLIOT RD MD EL 614
Mailing City,St,Zip:	TEMPE, AZ 85284-
Contact Name:	JEFFERY BUNTROCK

Map ID	Site	Database(s)	EPA ID Number

MOTOROLA, INC. (52ND STREET PLANT) (Continued) **1000341784**

Contact Phone:	(480) 814-2004
Management Methods:	Not reported
Date Generator Signed the Manifest:	05/09/2005
Transporter EPA Id Number:	NYD980769947
Date Transporter Signed the Manifest:	05/09/2005
Transporter EPA Id Number:	NYD980769947
TSD EPA Id Number:	Not reported
Date TSD Signed Manifest:	05/24/2005
DOT Id Number:	NA3077
Quantity:	14516.00 Pounds
Waste Code 1:	F001
Waste Code 2:	D028
Waste Code 3:	D029
Waste Code 4:	D040
Waste Code 5:	D043
Waste Code 6:	Not reported
Waste Code 7:	Not reported
Waste Code 8:	Not reported
Waste Code 9:	Not reported

Report Year:	Not reported
EPA Id:	AZD009004177
Business Type:	O
Mailing Address:	2100 E ELLIOT RD MD EL 614
Mailing City,St,Zip:	TEMPE, AZ 85284-
Contact Name:	JEFFERY BUNTROCK
Contact Phone:	(480) 814-2004
Management Methods:	Not reported
Date Generator Signed the Manifest:	01/14/2005
Transporter EPA Id Number:	NYD980769947
Date Transporter Signed the Manifest:	01/17/2005
Transporter EPA Id Number:	NYD980769947
TSD EPA Id Number:	Not reported
Date TSD Signed Manifest:	02/03/2005
DOT Id Number:	NA3077
Quantity:	2381.00 Pounds
Waste Code 1:	F001
Waste Code 2:	Not reported
Waste Code 3:	Not reported
Waste Code 4:	Not reported
Waste Code 5:	Not reported
Waste Code 6:	Not reported
Waste Code 7:	Not reported
Waste Code 8:	Not reported
Waste Code 9:	Not reported

Click this hyperlink while viewing on your computer to access
11 additional AZ_MANIFEST: record(s) in the EDR Site Report.

NY MANIFEST:

EPA ID:	AZD009004177
Country:	USA
Location Address 1:	5005 EAST MCDOWELL ROAD
Location Address 2:	Not reported
Location City:	PHOENIX
Location State:	AZ
Location Zip Code:	85008

Map ID	Site	Database(s)	EPA ID Number

MOTOROLA, INC. (52ND STREET PLANT) (Continued) **1000341784**

Location Zip Code 4: Not reported

Mailing Info:
Name: MOTOROLA INCORPORATED
Contact: MOTOROLA INCORPORATED
Address: 5005 EAST MCDOWELL RD-M/D E112
City/State/Zip: PHOENIX, AZ 85008
Country: USA
Phone: 602-244-3962

Manifest:

Document ID: NYA5462235
Manifest Status: Completed copy
Trans1 State ID: NY-X17593
Trans2 State ID: Not reported
Generator Ship Date: 07/27/1987
Trans1 Recv Date: 07/27/1987
Trans2 Recv Date: / /
TSD Site Recv Date: 08/03/1987
Part A Recv Date: 08/03/1987
Part B Recv Date: 08/06/1987
Generator EPA ID: AZD009004177
Trans1 EPA ID: NYD980769947
Trans2 EPA ID: Not reported
TSDF ID: NYD000632372
Waste Code: D001 - NON-LISTED IGNITABLE WASTES
Quantity: 00050
Units: P - Pounds
Number of Containers: 002
Container Type: DM - Metal drums, barrels
Handling Method: T Chemical, physical, or biological treatment.
Specific Gravity: 100
Year: 1987

PRP:
PRP name: ADOBEAIR INC
ALLIEDSIGNAL, INC.
ALLIEDSIGNAL, INC.
ALLIEDSIGNAL, INC.
ALLIEDSIGNAL, INC.
ARIZONA PUBLIC SERVICE COMPANY
ARIZONA PUBLIC SERVICE COMPANY
ARIZONA PUBLIC SERVICE COMPANY
ARVIN MERITOR, INC
BDR LIQUIDATING
CITY OF PHOENIX
CITY OF PHOENIX
CITY OF PHOENIX
COOPER INDUSTRIES, INC
FEDERAL COMPRESS & WAREHOUSE COMPANY, INC.
FREESCALE SEMICONDUCTOR, INC.
FREESCALE SEMICONDUCTOR, INC.
HONEYWELL, INC.
HONEYWELL, INC.
HONEYWELL, INC.
HONEYWELL, INC.

Map ID	Site	Database(s)	EPA ID Number
	MOTOROLA, INC. (52ND STREET PLANT) (Continued)		**1000341784**

ITT CANNON
JORAY CORPORATION
JORAY CORPORATION
MOTOROLA INC
MOTOROLA INC
MOTOROLA INC
MOTOROLA INC
MOTOROLA INC
MOTOROLA INC
MOTOROLA INC
PAUL MCCOY'S LAUNDRY AND DRY CLEANERS, INC.
PAUL MCCOY'S LAUNDRY AND DRY CLEANERS, INC.
PAUL MCCOY'S LAUNDRY AND DRY CLEANERS, INC.
PHOENIX MANUFACTURING INC
PHOENIX NEWSPAPERS, INC.
PHOENIX NEWSPAPERS, INC.
PINNACLE WEST CAPITAL CORPORATION
PINNACLE WEST CAPITAL CORPORATION
SALT RIVER PROJECT
STATE OF ARIZONA
TIERNAY PROPERTIES, INC.
UNION PACIFIC CORPORATION
WALKER POWER SYSTEMS
WALKER POWER SYSTEMS INC

AIRS (AFS):

Compliance and Violation Data Major Sources:

EPA plant ID:	110000470204
Plant name:	ON SEMICONDUCTOR
Plant address:	5005 E MCDOWELL RD PHOENIX, AZ 85008
County:	MARICOPA
Region code:	09
Dunn & Bradst #:	Not reported
Air quality cntrl region:	015
Sic code:	3674
Sic code desc:	SEMICONDUCTORS AND RELATED DEVICES
North Am. industrial classf:	334413
NAIC code description:	Semiconductor and Related Device Manufacturing
Default compliance status:	IN COMPLIANCE - SHUT DOWN
Default classification:	POTENTIAL EMISSIONS ARE BELOW ALL APPLICABLE MAJOR SOURCE THRESHOLDS IF AND ONLY IF THE SOURCE COMPLIES WITH FEDERALLY ENFORCEABLE REGULATIONS OR LIMITATIONS.
Govt facility:	ALL OTHER FACILITIES NOT OWNED OR OPERATED BY A FEDERAL, STATE, OR LOCAL GOVERNMENT
Current HPV:	Not reported

Map ID	Site	Database(s)	EPA ID Number
WQARF Region	**WEST VAN BUREN** **PHOENIX, AZ**	**AZ WQARF** **AZ SPL**	**S103908865** **N/A**

WQARF:

Facility Contact:	Danielle Taber, ADEQ Project Manager
Facility Telephone:	(602)771-4414*
Contact E-Mail:	taber.danielle@azdeq.gov
Contact Fax:	(602) 771-4138 fax
Contact Name 2:	Wendy Flood, ADEQ Community Involvement Coordinator
Contact Telephone 2:	(602) 771-4410*
Contact E-Mail 2:	flood.wendy@azdeq.gov
Contact Fax(2):	(602) 771-4236 fax
Contact Name 3:	Not reported
Contact Telephone 3:	Not reported
Contact E-Mail 3:	Not reported
Contact Fax(3):	Not reported
Contact Name 4:	Not reported
Contact Telephone 4:	Not reported
Contact E-Mail 4:	Not reported
Contact Fax(4):	Not reported
Information Repository:	Interested parties can review site information here on this page and at the ADEQ Record Center located at 1110 W. Washington Street, Phoenix, Arizona. Please contact (602) 771-4380 or (800) 234-5677 ext. 6027714380 for hours of operation and to schedule an appointment. To review site information at a location near you, please contact the designated Community Involvement Coordinator.
Boundary:	The West Van Buren WQARF site is located in the western portion of Phoenix, Arizona. The site is bounded approximately to the north by West McDowell Road, to the east by 7th Avenue, to the south by West Lower Buckeye Road, and to the west by 75th Avenue. In addition, a finger shaped plume exists from approximately West Buckeye Road and South 41st Avenue to West Watkins Street and South 11th Avenue. The plume boundaries depicted on the site map represent the Arizona Department of Environmental Qualitys (ADEQ) interpretation of the data available at the time the map was constructed. The map is intended to provide the public with basic information as to the estimated extent of known contamination as of the date of map production. The actual extent of contamination may be different. Therefore, the plume boundaries may change in the future as new information becomes available.
Community Inv:	A community advisory board (CAB) has been formed and meets on a regular basis. Details of meeting agendas and minutes can be viewed on the ADEQ website. These meetings are open to the public.
Public Health Impact:	Municipal groundwater in the area is not used for drinking water purposes. The area is served by the City of Phoenix municipal water system or other regulated systems. If you own a private well, are using that well for drinking water, live within the site boundaries, and have not had your well tested, please contact the ADEQ Project Manager.
Contaminant:	The current contaminants of concern in groundwater include tetrachloroethene (PCE), trichloroethene (TCE), 1,1,1-trichloroethane (1,1,1-TCA), 1,1-dichloroethane (1,1-DCA), cis-1,2-dichloroethene (cis-1,2-DCE), 1,1-dichloroethene (1,1-DCE) and chromium. Contaminants of concern at the site may change as new data become available.
Status:	More than 50 monitor wells have been installed to further delineate the plume for an approximate total of 123 groundwater monitor wells. Groundwater monitoring and sampling is currently conducted on a

Map ID	Site	Database(s)	EPA ID Number
	WEST VAN BUREN (Continued)		**S103908865**

semiannual basis generally in March and September. The final remedial investigation (RI) report was completed in August 2012. An early response action (ERA) has been proposed by the Roosevelt Irrigation District (RID) and conditionally approved by ADEQ. Two interested parties, RID and the West Van Buren Working Group (WVBWG), submitted individual draft feasibility studies (FSs) reports in July 2014. The FS reports were developed as part of the WQARF process that follows completion of the RI.

Hydrogeology: The WVB is within the basin and range physiographic province and is generally characterized as a series of extended terrains. The basin and range province consists of high-angle normal faulting which created broad basins and surrounding mountain ranges. Historically, the Gila, Salt and Aqua Fria River system influenced the WVB. However, due to upstream reclamation projects, these streams are no longer perennial and the river system influence has declined. The aquifer is divided into three sections: the upper alluvial unit (UAU), middle alluvial unit (MAU) and the lower alluvial unit (LAU). Contamination in the site to date has been limited to the UAU and the MAU. The UAU is composed primarily of coarse-grained sediment deposited by the ancestral Salt River. The UAU extends from the surface to approximately 200 feet below ground surface (bgs) in the eastern portion of the site and to approximately 400 feet bgs in the western portion of the site. The MAU is composed of thick sequences of clay, silt and sand with some interbedded gravel and cobbles lens. The MAU is approximately 100 feet thick in the eastern portion of the site and approximately 500 feet thick in the western portion of the site. As of Sept. 2006, the water level in the aquifer was approximately 98 feet bgs in the eastern portion of the site and 130 feet bgs in the western portion of the site. As of March 2013, the water level in the UAU aquifer was approximately 95 feet bgs in the eastern portion of the site and 105 feet bgs in the western portion of the site. Water levels are influenced by pumping and drought conditions. Multiple sources are responsible for the commingled plume of contaminated groundwater. Contaminated groundwater also enters the site from the north and the east.

History: 1987: The November 13 Decision Record created the Van Buren Tank Farm WQARF area. The amended decision record dated December 11 changed the name to West Van Buren. 1992: In November, Univar (formerly Vopak, formerly Van Waters and Rogers Inc.) began operations of a soil vapor extraction (SVE) system. 1994: ChemResearch Company, Inc. (ChemResearch) entered into a Resource Conservation and Recovery Act (RCRA) Consent Order with ADEQ. 1996: On September 20, Univar entered into Consent Order W-109-96 with ADEQ. 1997: Maricopa County began SVE system operation. After six months of operation, soil containment levels were reduced below the regulatory standards. In May, American Linen Supply Company (ALSCo), 720 W. Buchanan Street, settled with ADEQ for $2 million dollars. 1998: In April, West Van Buren (WVB) was placed on the WQARF Registry with an Eligibility and Evaluation score of 50 out of a possible 120. In October, Dolphin Incorporated (Dolphin), 740 S. 59th Avenue, began operation of SVE and air sparge systems at their facility. 2000: In 2000, Reynolds Metals (now ALCOA), between 35th Avenue and 43rd Avenue and West Van Buren Street and Southern Pacific Railroad right-of-way, excavated and removed contaminated soil from their site and received a No Further Action (NFA) for soils in specific areas from ADEQ. In January, Dolphin entered into RCRA Consent Order Z-2-00. Consent Judgment CV 2000-001824 was filed. 2001: In March, ADEQ/ALSCo began an Early

Map ID	Site	Database(s)	EPA ID Number
	WEST VAN BUREN (Continued)		**S103908865**

Response Action (ERA) utilizing SVE, air sparge and groundwater pump and treat systems. Union Pacific Railroad Company and Maricopa County settled with ADEQ for $450,000. 2002: In June, Reynolds/Alcoa settled with ADEQ for $1.96 million. In August, Univar received a NFA determination for soil from ADEQ and the Univar Consent Order W-109-96 was terminated by ADEQ. By October, the ALSCo SVE system had removed over 900 pounds of volatile organic compounds (VOCs) from the soil and the system operation was ceased. In December, Dolphin ceased remedial system operation and conducted rebound testing. 2003: The ALSCo ERA groundwater pump and treat system ceased operation in September after treating approximately 118 million gallons of groundwater. 2004: In April, Dolphin completed rebound testing and received ADEQ authorization for SVE system shut down. 2006: In September, ADEQ installed seven monitor wells and sampled 125 groundwater monitor wells as part of the semi-annual sampling process. Dolphin satisfied the Consent Order and Consent Judgment, which were closed on June 6. 2007: A new Land and Water Use Questionnaire was sent to stakeholders to update the Land and Water Use Study completed in October 2001. In June, ADEQ completed installation of six groundwater monitor wells. Air Liquide USA, LLC and Air Liquide America Specialty Gases, LLC (Air Liquide) signed a Consent Order to continue conducting investigation work on their property. 2008: Three monitor wells were installed by ADEQ to help delineate the extent of the groundwater contamination and to further investigate potential source areas. Air Liquide completed the installation of four groundwater monitor wells and conducted quarterly groundwater sampling. Prudential Overall Supply (Prudential) signed a Consent Order to continue investigating soil and groundwater at their facility. Prudential also conducted a passive soil gas survey at their facility in May and June and installed three groundwater monitor wells in July. Water levels were measured monthly and groundwater samples were collected in August and September. 2009: Air Liquide and Prudential continued to do work under consent orders. ADEQ solicited comments for the remedial objectives (ROs) of West Van Buren . ADEQ signed a working agreement with RID to review its regional groundwater ERA proposal. 2010: Groundwater monitoring and sampling was conducted in June and September. Groundwater sampling of RID wells and surface sampling of RID canals was also conducted in June. Prudential performed a pilot test to determine if SVE would be suitable for soil remediation. ADEQ conditionally approved RIDs ERA on June 24. 2011: Groundwater monitoring and sampling was conducted in March and September. Groundwater sampling of RID wells and surface sampling of RID canals was also conducted in April and September. Prudential began installation of a SVE system to remediate soils beneath the facility. RID began a pilot test at RID well RID-95 to observe and study the effects of VOCs in groundwater on granular activated carbon (GAC). 2012: Groundwater monitoring and sampling was conducted in March and September. Air Liquide finalized a SVE pilot test work plan in March and conducted testing in June. The Remedial Investigation (RI) was completed for West Van Buren in August. RID submitted a modified ERA in October. 2013: Groundwater monitoring and sampling was conducted in March and September. Groundwater sampling of RID wells and surface sampling of RID canals was conducted in April and September. ADEQ conditionally approved RIDs ERA on February 1. Prudential began operation of a SVE system in December to remediate soils beneath the facility. ADEQ signed a working agreement with the West Van Buren

Map ID	Site	Database(s)	EPA ID Number

WEST VAN BUREN (Continued) **S103908865**

Working Group (WVBWG) to review their regional feasibility study (FS) work plan. RID submitted a separate regional FS work plan for approval. ADEQ solicited public comments on the FSs. RID and the WVBWG have begun conducting two FSs. Penn Racquet Sports, Inc., (Penn), 306 South 45th Avenue, settled with ADEQ for $30,000 dollars under Consent Decree 13-01631. 2014: Groundwater monitoring and sampling was conducted in March. Groundwater sampling of RID wells and surface sampling of RID canals was conducted in March. Three new monitor wells were installed by ADEQ to help delineate the extent of the groundwater contamination and to investigate potential source areas. Air Liquide continued to monitor groundwater conditions underneath their facility. Prudential continued to operate their SVE system and monitor groundwater conditions below their facility. The operations and maintenance manual (O&M) for RIDs modified ERA was put out for pubic comment in June. The WVBWG and RID submitted individual regional FS reports for WVB in July.

SPL:

Program:	WQARF
Program Status:	PENDING PI
Program Status 2:	ON REGISTRY
Status Date:	29-APR-97
Status Date 2:	10-APR-98
State Comment:	Not reported
Former Name:	WQ-WEST VAN BUREN AREA
Former Name 2:	Not reported
Program 2:	WQARF
Pending:	Not reported
Active:	Not reported
Lat:	33.4295889
Long:	-112.17719917
Comments:	Not reported

SPL Region **MOTOROLA 52ND STREET** **AZ SPL** **S111026378**
AZ NPL **N/A**

PHOENIX, AZ

SPL:

Program:	CERCLA
Program Status:	ON NPL
Program Status 2:	Not reported
Status Date:	01-SEP-89
Status Date 2:	Not reported
State Comment:	Not reported
Former Name:	MOTOROLA INC 52ND ST PLANT
Former Name 2:	Not reported
Program 2:	Not reported
Pending:	Not reported
Active:	Not reported
Lat:	33.46525300
Long:	-111.97130300
Comments:	STATUS DATE ESTIMATED

AZ NPL:

AZ NPL Status: Operable Unit 1 Once the Remedial Investigation (RI) activities and data assessments at the site have concluded, Freescale Semiconductor, Inc. (Freescale) will provide a final feasibility study (FS) that

Map ID	Site	Database(s)	EPA ID Number
	MOTOROLA 52ND STREET (Continued)		**S111026378**

evaluates appropriate remedial actions to address contamination within OU1. The Arizona Department of Environmental Quality (ADEQ) and the U.S. Environmental Protection Agency (EPA) will then select the final remedy. The public will have the opportunity to comment on the selected remedy prior to it becoming final. In the interim, Freescale currently submits semi-annual progress reports and annual effectiveness reports regarding the treatment facility operation and groundwater monitoring related to the interim remedy. An Administrative Order of Consent (AOC) was signed between EPA and Freescale regarding the vapor intrusion investigation. Freescale performed sampling at select periods and locations between July 2011 and Feb. 2014. Sub-slab mitigation systems were installed at select locations. EPA performed additional soil gas and vapor intrusion sampling during February 2014. EPA held community meetings to apprise the community as the study and mitigation moved forward. Operable Unit 2 Freescale and Honeywell (collectively referred to as the Companies) will continue operations of the OU2 treatment system and provide progress reports and assessments of the effectiveness of the system. Each year an annual effectiveness report is submitted for review. ADEQ is also working with the companies on the remedy selection process so that a final remedy may be selected for the OU2 area. The 20th Street and Washington groundwater treatment system has continued to operate since 2001. As of Sept. 2013, approximately 14,000 pounds of volatile organic compounds (VOCs) have been removed from the subsurface groundwater since startup. Operations and maintenance progress reports and groundwater monitoring reports are submitted on a quarterly basis. ADEQ has negotiated agreements with three of OU2s potentially responsible parties (PRPs) to conduct a focused remedial investigation (RI)/FS at their respective facilities: Honeywell, Joray/Kachina and DVelco Manufacturing. ADEQ continues to search for additional PRPs in OU2. From May through July 2014 a total of eight new groundwater wells were installed at five locations to address data gaps in the OU2 area. The new wells will aid in completing the remedial investigation for OU2 and gain further understanding of the groundwater plume. Honeywell 34th Street Facility Honeywell submits semiannual groundwater monitoring reports for the well network at the 34th Street facility. An indoor air vapor intrusion assessment was completed in 2012 for seven of the primary buildings at the 34th Street Facility as part of the exposure pathway and conceptual model. No VOCs were detected above the industrial regional screening levels and no further evaluation of the vapor intrusion pathway is scheduled. A technical memorandum for the focused FS and additional data collection was submitted in Aug. 2013. Joray/Kachina Joray/Kachina conducts summer and winter indoor air vapor intrusion sampling and in June 2013 started up a soil vapor extraction (SVE) unit to treat tetrachloroethene (PCE) and VOC contamination beneath the site. After the initial pilot test a full scale SVE system was installed in October 2013 and continues operating. DVelco Manufacturing DVelco Manufacturing entered into an AOC with ADEQ in 2012. Heligear Acquisitions, formerly Northstar, is conducting an investigation of the former DVelco facility west of 34th Street and Airlane road located at 401 South 36th Street. DVelco completed a RI including sampling of three groundwater wells and soil gas sampling. No exceedences of VOCs were reported. Operable Unit 3 (OU3) EPA has negotiated an AOC with the OU3 working group to conduct an OU3 sitewide RI/FS. The investigation will include installation of additional groundwater monitoring wells, installation of soil gas

Map ID	Site	Database(s)	EPA ID Number
	MOTOROLA 52ND STREET (Continued)		**S111026378**

vapor monitoring wells and collection of soil gas and groundwater samples. EPA collected soil gas samples at multiple locations during February 2014. In addition to the OU3 sitewide investigation, EPA and ADEQ are conducting facility specific investigations, which are described in the individual facility histories below.

AZ NPL Contaminants: The current contaminants of concern in groundwater include TCE; TCA; DCE, DCA, vinyl chloride, and PCE. Contaminants of concern at the site may change as new data become available.

Contact NameA: Karin Harker, ADEQ OU3 Project Manager
Contact PhoneA: (602) 771-0361*
ContactA: (602) 771-4138 fax
Contact EmailA: harker.karin@azdeq.gov
Contact NameB: Patrick Shinabery, ADEQ OU1 Project Manager
Contact PhoneB: (602) 771-6801*
Contact FaxB: (602) 771-4138 fax
Contact EmailB: shinabery.patrick@azdeq.gov
Contact NameC: Brian Stonebrink, ADEQ Site wide & OU2 Project Manager
Contact PhoneC: (602) 771-4197*
Contact FaxC: (602) 771-4138 fax
Contact EmailC: Stonebrink.brian@azdeq.gov
Contact NameD: Rachel Loftin, EPA Project Manager
Contact PhoneD: (415) 972-3253**
Contact FaxD: (415) 947-3526 fax
Contact EmailD: Loftin.rachel@epa.gov
Contact NameE: Carlin Hafiz, EPA Community Involvement Coordinator
Contact PhoneE: (213) 244-1814
Contact FaxE: Not reported
Contact EmailE: hafiz.carlin@epa.gov
Contact NameF: Wendy Flood, ADEQ Community Involvement Coordinator
Contact PhoneF: (602) 771-4410*
Contact FaxF: (602) 771-4236 fax
Contact EmailF: Not reported
Contact NameG: Not reported
Contact PhoneG: Not reported
Contact FaxG: Not reported
Contact EmailG: Not reported

Information Repository: Interested parties can review select site documents at the Phoenix Public Library, Saguaro Branch located at 2808 N. 46th Street in Phoenix, (602) 262-6801, and the Burton Barr Central Branch (Reference Section) located at 1221 N. Central Avenue in Phoenix; (602) 262-4636. Interested parties can review site information here on this page and at the ADEQ Record Center located at 1110 W. Washington Street, Phoenix, Arizona. Please contact (602) 771-4380 or (800) 234-5677 ext. 6027714380 for hours of operation and to schedule an appointment. The complete official site file can be reviewed at the EPA Region IX, Records Center, Mail Stop SFD-7C, 95 Hawthorne Street, Room 403, San Francisco, CA 94105; (415) 536-2000.

Site Hydrogeology: Operable Unit 1 Two distinct geologic units have been described as the primary water-bearing formations in the OU1 area of the site. These include the unconsolidated alluvium and bedrock consisting of Precambrian metarhyolite and granite as well as Tertiary volcanics and indurated sediments. Early investigations for Motorola demonstrated that groundwater and contaminants move between the

Map ID	Site	Database(s)	EPA ID Number
	MOTOROLA 52ND STREET (Continued)		**S111026378**

alluvium and bedrock. Because these geologic units interact hydraulically and chemically, they have been classified as the alluvial-bedrock aquifer system. Recent additional analysis conducted of well boring logs, cores and cuttings in the site area have shown that there are actually three kinds of unconsolidated sediments in the OU1/OU2 area: basin fill, Salt River gravels, and uppermost alluvium (Reynolds and Bartlett 2002). Only the basin fill and the upper alluvium units underlie the OU1 area and only the basin fill is saturated in the OU1 area. The basin fill, the lowest and oldest unit, consists of slightly to moderately consolidated sandy and silty sediments and was deposited on top of the Tertiary and Precambrian bedrock units. In the western portion of the site area, but absent from the actual OU1 area, the basin fill is overlain by very coarse, unconsolidated gravel, consisting of pebbles, cobbles, and boulders in a sandy matrix. This unit represents older channel deposits of the Salt River and is, therefore, named the Salt River gravels. The youngest unit in the site area is the uppermost alluvium and consists of silt, sand, and minor amounts of grav l. The three units together fill the Phoenix basin extending west from the Papago Park area, immediately to the east of the 52nd Street facility, deepening toward the west. The term alluvium has been used to describe both shallow alluvium and basin fill. Combined, alluvium and basin fill vary in thickness from less than 20 feet at the 52nd Street facility to approximately 150 feet at 40th Street. The unit generally becomes thicker to the west. Cross-sectional views of the alluvial-bedrock aquifer system show the alluvium and basin fill are unconfined. The hydraulic conductivity of the basin fill in the OU1 area varies from 2 feet/day (0.0007 cm/sec) to approximately 50 feet/day (0.071 cm/sec).Bedrock underlying the basin fill has undergone several deformational events resulting in faulting, fracturing, rotation, and vertical and horizontal displacement. Two dominant fracture, fault, and lineament trends may be observed: a northwest-southeast trend, and a northeast-southwest trend. Hydraulic conductivity in the bedrock is strongly influenced by the presence and frequency of fractures. Measurements of hydraulic conductivity in bedrock vary from 1.4 x 10-3 feet/day (4.9 x 10-7 cm/sec) to 2.1 feet/day (7.5 x 10-4 cm/sec). Fracture densities measured in rock core samples range from 1 to more than 15 fractures per foot. The double porosity model best describes bedrock in the OU1 area. The double porosity model describes bedrock aquifer characteristics with hydraulic conductivity controlled by secondary porosity (fractures) and storage capacity determined by primary matrix porosity. Operable Unit 2 The OU2 Area hydrogeology consists of two primary alluvial units: the Salt River gravels and the basin fill. Both of these units are geologically distinct but hydraulically connected. The Salt River gravels are a coarse grained deposit, with a higher permeability, whereas the basin fill deposits are a finer grained deposit and less permeable than the Salt River gravels. These alluvial units are underlain by a buried bedrock pediment consisting of tilted and faulted mid-Tertiary (sedimentary breccias, conglomerates, and sandstones; fine-grained clastics; and volcanics) and Proterozoic (metarhyolite and granites) rocks. This pediment is exposed at Papago Park, but becomes buried to the west toward Sky Harbor Airport. This buried pediment has a very gentle slope to the west, but contains at least two broad, low-relief features: a broad trough cut into Tertiary sedimentary deposits and a northwest-trending bedrock ridge located to the north of Sky Harbor Airport and under the Honeywell 34th Street facility. The OU2 system

Map ID	Site	Database(s)	EPA ID Number
	MOTOROLA 52ND STREET (Continued)		**S111026378**

extraction wells are installed into Late Tertiary and Quaternary alluvial sediments. These deposits comprise approximately the upper 240 feet of geologic material above the sedimentary/igneous bedrock in this area of the Salt River Valley. Over the years, the unconsolidated deposits of the Salt River Valley have been defined as part of various geologic and hydrogeologic investigations and refined as more subsurface information became available. Reeter and Remick (1986) subdivided the unconsolidated deposits into three stratigraphic units (from oldest to youngest): the lower conglomerate unit, the middle alluvial unit, and the upper alluvial unit. Anderson, Freethey and Tucci (1990) informally redefined these deposits from a hydrostratigraphic basis (from oldest to youngest): pre-Basin and Range sediments, lower basin fill, upper basin fill, and stream alluvium. Hammett and Herther (1995) further refined the classification of these deposits into three stratigraphic units (from oldest to younges): lower basin fill, upper basin fill, and alluvium. Most recently, the deposits in the vicinity of OU2 were subdivided into three stratigraphic units (from oldest to youngest): basin fill, Salt River gravels, and uppermost alluvium (Reynolds and Bartlett, 2002). From a hydrogeologic standpoint, the most important distinction between these units relates to their respective permeabilities. The basin fill has a hydraulic conductivity of from 1 to 60 feet/day. The Salt River gravels have a considerably higher hydraulic conductivity of between 200 and 450 feet/day (Reynolds and Bartlett, 2002). The oldest unconsolidated sedimentary deposit in the OU2 area is the basin fill unit. The basin fill is characterized by the presence of abundant silt and sand with lesser amounts of clay and gravel. These deposits are more compacted than the overlying Salt River gravels (Hammett and Herther, 1995). In the vicinity of the OU2 treatment plant, the basin fill ranges in thickness from 50 to 140 feet. The Salt River gravels are described as well rounded gravel, cobbles, and boulders in a sandy matrix. The Salt River gravels are considered fluvial deposits associated with the ancient Salt River (Reynolds and Bartlett, 2002). In the vicinity of the OU2 treatment system, the Salt River gravels range in thickness from 110 to 170 feet. The uppermost unit is the Quaternary alluvium. This unit is a mixture of sand, silt, and clay with varying amounts of gravels. Locally, above this unit is artificial fill material. Overall this material ranges in thickness from 2 to 20 feet and does not affect the hydraulic characteristics of the OU2 area groundwater since this unit is well above the groundwater table. In September 2001, groundwater was encountered in the Salt River gravels at a depth of about 80 feet below ground surface (bgs) at the OU2 treatment plant and extraction well system. By September 2002, groundwater levels were at a depth of 92 feet bgs in the Salt River gravels. Because of the extended drought conditions in the Phoenix area, groundwater levels have declined about 10 to 12 feet in wells throughout the monitoring well network. Operable Unit 3 EPA, with support from ADEQ, is currently investigating the hydrogeology of the OU3 area. At the OU2/OU3 boundary, weathered bedrock extends from about 158 to 240 feet bgs. Crystalline bedrock was identified at about 240 feet bgs on the east side of OU3 and dips towards the west where it is encountered at 400 feet bgs. Groundwater within the OU3 study area is primarily found within unconsolidated alluvium (the alluvial aquifer). The top of the groundwater table has been measured at 50 feet bgs to 85 feet bgs, with an average depth of 65 feet bgs. It is estimated that the alluvial aquifer is at least 160 feet thick.

Map ID	Site	Database(s)	EPA ID Number
	MOTOROLA 52ND STREET (Continued)		**S111026378**

Groundwater generally flows west and southwest with a horizontal gradient of 0.003 to 0.005. The hydraulic conductivity of the alluvial aquifer ranges from 5.6 feet/day to 450 feet/day. Honeywell The lithology within the vicinity of the Honeywell facility is subdivided into three units: Salt River gravel, basin fill, and bedrock. The bedrock units underlying the facility include Tertiary Camels Head Formation and the Tempe Beds Formation. The Zoo Breccia member of the Camels Head Formation is a well- cemented, massive, poorly stratified breccia consisting of a fine-grained sand to silt matrix with gravel to boulder size clasts of granite and meta-rhyolite. Numerous high angle faults were observed in outcrop, which, together with the indurated nature of the rock, suggest that the fractures are the primary source of permeability. There is an underground bedrock rise near the Honeywell facility that has been identified through bore hole drilling, as a low ridge trending northwest approximately 6,000 feet from near the southern facility property line in the central portion of the facility to north of Van Buren Street and 28th Street. The bedrock rise is a series of low hills (maximum relief of approximately 90 feet) separated by saddles. There are two saddles in the bedrock ridge near Honeywell: (1) the central saddle, located just north of the facility under East Madison and 32nd Streets, and (2) the southern saddle, located under the southeastern portion of the facility property. The bedrock ridge is important because of its impact on groundwater flow and solute transport directions near the Honeywell facility. Salt River gravel is composed predominantly of unconsolidated sands, gravels, and cobbles, with minor amounts of silt and fine-grained sand. The presence of exotic clasts, comprised of lithologies foreign to the underlying bedrock units, as well as the mountains surrounding the basin, indicates that at least a portion is derived from river deposits transported from outside of the basin. The Salt River gravel appears to pinch out approximately 1 mile east of the facility and the upper portion of the alluvium becomes more fine-grained. These finer grained soils appear to have originated as locally-derived, coalescing alluvial fan deposits shed from bedrock areas to the east. Some of the sediment within the upper portion of the alluvium near the facility may also be locally derived alluvial fan sediments interbedded with the Salt River gravel. The basin fill is a finer grained section of sediment that is frequently found underlying the Salt River gravel in the vicinity of the facility. The basin fill are generally comprised of silts and silty sands, with some clayey silts and clay stringers; approximately 40% to 60% silt and the remaining fraction is fine-grained sand. Where the bedrock is deep enough, a coarser-grained section of the basin fill is encountered. This lowermost portion of the basin fill consists of interbedded gravel, medium to coarse sand, silty-sandy gravel, and silty-gravelly sand. Some of the gravel clasts are exotic, which suggest a foreign source. However, interbedding of the cleaner gravel with silty-sand and gravel suggests that the depositional environment consists of coalescing alluvial fans with concurrent deposition by a river system with its headwaters derived from outside the local basin. In September 2002, the general direction of groundwater flow beneath the facility in the Salt River gravel and basin fill is to the southwest and west. Depth to groundwater in September 2002 ranged from 66 to 90 feet bgs at and in the vicinity of the Honeywell facility.
Groundwater in recent years has been declining as much as 10 feet/year. Over the years, surface water releases to the Salt River

Map ID	Site	Database(s)	EPA ID Number
	MOTOROLA 52ND STREET (Continued)		**S111026378**

during flow events impact water levels and flow directions in the vicinity of the Honeywell facility.

Public Health Impact: Currently, there are no drinking water supply wells impacted by the site. Drinking water is supplied by the City of Phoenix distribution system from surface water located outside of the site. The drinking water supplied to homes in the site area is regularly tested by the City of Phoenix. If anyone has any knowledge of private wells located within the site, please contact the ADEQ Project Manager.

Site History: Operable Unit 1 Site Discovery: The Motorola 52nd Street facility was originally constructed in 1956 and was in operation until the third quarter of 1999 when Motorola's Communications, Power and Signal Group was split off to become ON Semiconductor. Motorola remains responsible for the remediation effort related to its former operations at the 52nd Street facility. Until 1963, no municipal sewer was available thereby requiring on-site disposal of domestic and industrial waste in underground tanks, leaching fields, drywells, pits, sumps, and surface disposal areas. The types of wastes that were known to be released to the environment at the facility are: solvents, acids, cyanides, and sanitary sewage. Solvents, such as trichloroethene (TCE); 1,1,1-trichloroethane (TCA); freon; and tetrachloroethene (PCE), were dispensed to various Motorola operations at the facility. Three primary source areas have been identified at the Motorola 52nd Street facility: the Courtyard, the Acid Treatment Plant (ATP), and the Southwest Parking Lot (SWPL): The Courtyard was the site of a 5,000 gallon TCA underground storage tank (UST) and a drywell that was approximately three feet in diameter and 15 feet deep. The drywell received solvents, mainly TCE and TCA, from 1963 to 1974. The solvents were used at the facility to remove greases, waxes, oils, and Photoresist. Soils and groundwater have been impacted with chlorinated solvents in this area. Additionally, free product solvent has been found in the bedrock at the Courtyard. The ATP was built on a buried waste solvent line suspected of leaking and there were reports of solvent spills in the area. From 1974 to 1976, the SWPL area was used extensively as a main staging area of waste chemicals stored in 55-gallon drums that were suspected of leaking. Site discovery occurred in November 1982 when Motorola reported that the 5,000 gallon UST located in the Courtyard area had leaked TCA. From January 1983 to December 1983, Motorola conducted a preliminary investigation which included the installation of 29 monitor. A report was submitted to ADEQ in December 1983. Analytical data indicated soil and groundwater contamination on the facility property, and groundwater contamination continuing to the west of the property. The highest concentrations of contaminants were found in the Courtyard area of the facility. TCE concentrations as high as 1,470,000 parts per billion (ppb) and TCA concentrations as high as 721,000 ppb were found in bedrock. As a result, Motorola entered into a verbal agreement with ADEQ, EPA, Arizona Department of Health Services (ADHS), Arizona Department of Water Resources (ADWR), Salt River Project (SRP), and the cities of Phoenix and Scottsdale (the oversight committee) to characterize the nature and extent of contamination and recommend remedial actions. 1984 - 1987: From October 1984 to June 1987, Motorola completed an RI/FS under the direction of the oversight committee. The RI report summarized the results of source characterization and site investigation. The FS report established remedial objectives (ROs), identified alternative

Map ID	Site	Database(s)	EPA ID Number
	MOTOROLA 52ND STREET (Continued)		**S111026378**

approaches, and evaluated alternative remedies. These draft documents were issued for public comment. Twenty eight potential sources were identified and investigated, such as: past surface discharges, spills, tank and pipe leaks, and discharges to leach fields and drywells. It was determined that the majority of the contamination came from sources in the Courtyard area. A Pilot Treatment Plant (PTP) was constructed in the Courtyard area which included two extraction wells. 1988: A health assessment was completed by Agency for Toxic Substances and Disease Registry (ATSDR) that concluded that the site is unlikely to pose any threats to human health. The report also stated that although on-site and off-site groundwater was contaminated, contaminant levels at the point of extraction were below the levels of concern. In June, Motorola submitted a Remedial Action Plan (RAP) to ADEQ that proposed a remedial alternative, and a public meeting was held in July. In September, ADEQ and EPA issued official approval to implement the recommendations in the draft RAP in a Record of Decision (ROD) for the OU (later designated as OU1) interim remedy. The OU remedy selected consists of the following components: 1) on-site extraction and treatment of groundwater from the Courtyard and 50th Street area, 2) on-site extraction and treatment of vapor phase organic contaminants from soils from the Courtyard, ATP, and SWPL areas, 3) off-site extraction of groundwater designed to contain contaminant migration at the Old Crosscut Canal, 4) on-site treatment of groundwater extracted from off-site wells, and 5) use of all treated groundwater at the Motorola 52nd Street facility. The OU interim remedy was designed to provide overall protection of human health and the environment by containing migration of VOCs and to treat the extracted groundwater to a level which will meet State/Federal standards. 1989: In June, Motorola and ADEQ entered into a Consent Order (CO), lodged with the Arizona Superior Court, requiring Motorola to design and implement an interim groundwater remedy and soil remedies in the OU1 area, and to continue to work on a revised RI/FS Work Plan to define work components leading to a final remedy. The ROs as defined in this CO are to contain and control the migration and level of contaminants in the groundwater through implementation of the work by Motorola. On October 4th , the site was placed on the U.S. EPAs NPL. Although the site was listed on the NPL, EPA delegated its authority to ADEQ to continue to be the lead agency. 1990: A sump located within a building near the SWPL was identified as another source of contamination, mainly TCA. Initial soil sample results under the sump were as high as 30,000 ppb of TCA. In 1990, ADHS completed a health study entitled: Cancer Incidence and Mortality in an East Phoenix Area Overlying Groundwater Contaminated with Volatile Organic Compounds. The study found no elevated rates of cancer as compared to the rest of Maricopa County. 1991 - 1992: ADHS completed a Baseline Risk Assessment that concluded: The risk of public exposure to groundwater is limited, and therefore causes no imminent health hazard. EPA completed an ecological risk assessment that concluded: . . . because of [the VOCs] high volatility and low toxicity relative to freshwater aquatic criteria, exposure of biota to acute or chronic levels of TCA and TCE may not be a concern. Inorganics (arsenic and lead) would be of most concern to biota because of their exceedance of the fresh water criteria, persistence in the environment, and their potential for bioaccumulation. In May, a SVE system was constructed in the Courtyard and by June was operational. The SVE was shutdown in March 1993. Approximately 350 pounds (lbs) of VOCs were

Map ID	Site	Database(s)	EPA ID Number
	MOTOROLA 52ND STREET (Continued)		**S111026378**

removed. In July, the pre-design RI Work Plan was submitted and the full scale groundwater treatment system was placed in operation. The treatment system is considered an interim remedy and the final remedy will be determined after the final OU1 FS and ROD are completed. The plant treats groundwater by running it through two air strippers connected in series, and is then run through four liquid phase granular activated carbon (GAC) vessels (two parallel sets of two vessels connected in series) for polishing. The treated water is then used by ON Semiconductor for their facility operations. The air emissions are treated by vapor phase GAC. Approximately 95% of the air is recycled through the air strippers and approximately 5% is treated and then released to the atmosphere. 1993 - 1994: ATSDR completed an update to the 1988 Health Assessment. In February, an air sparging (AS)/Soil Vapor Extraction (SVE) pilot program was conducted in two locations within the SWPL area. Approximately 269 lbs of VOCs were removed. A program was initiated to periodically remove free product solvent from bedrock. 1995: In November, Motorola conducted a soil gas survey consisting of 25 sample locations of the off-site area immediately to the west of the Courtyard and the northern part of the 52nd Street facility. In November, ADEQ completed the first Five Year Review (FYR) of OU1 which determined that the OU1 was operating effectively and meeting the ROs. 1996: ATSDR completed an update to the 1988 Health Assessment and the 1993 update to the health consultation. In November, the SWPL SVE operations began and continued through April 1997. Approximately 170 lbs of VOCs were removed during the system operation in addition to the approximately 269 lbs that had been removed during the pilot AS/SVE test in February 1993. 2001: In September, ADEQ completed the second FYR of the OU1 remedy.2002: In response to the FYR, Motorola conducted studies and evaluated the OU1 groundwater treatment remedy in an effort to optimize the system. In November, ADEQ determined that the soil cleanup was complete in the SWPL area. Another health consultation was completed by ATSDR. 2003: In April, Motorola shut down the groundwater treatment system upon discovering cracks in the carbon vessels that serve as air emission controls. The OU1 Effectiveness Report was submitted and ADEQ identified three areas of concern: 1) the stagnation area (downgradient of the off-site capture zone); 2) the area to the north around monitor Well EW-18; and 3) the capture of contaminants in bedrock. In October, Motorola submitted a Letter of Intent to conduct a FS to evaluate other remedial alternatives and/or optimize the current groundwater treatment system. Since the groundwater treatment system was off for approximately six months until the air emission controls were replaced, ADEQ required Motorola to conduct an evaluation of capture. Motorola determined that during the time the system was off, contaminated groundwater did not migrate past the capture zone. 2004: In April, Motorola spun off its semiconductor sector into a new company, Freescale Semiconductor, a wholly owned subsidiary of Motorola Inc. Freescale Semiconductor agreed to implement the requirements of the OU1 Consent Decree (CD) and the OU2 Unilateral Order. 2005: In September and December, Freescale submitted a Groundwater Remedial Alternatives Analysis to evaluate other remedial alternatives and potential optimizations to the groundwater treatment system. 2007: Freescale installed three groundwater monitor wells at the Old Cross Cut Canal to better define the groundwater contamination and to evaluate the effectiveness of the treatment system. A FYR addendum report was issued by ADEQ in October, which

Map ID	Site	Database(s)	EPA ID Number
	MOTOROLA 52ND STREET (Continued)		**S111026378**

provides an update on the action items that were listed in the third FYR report dated September 2006. 2008: As of January, the OU1 groundwater treatment (located at 5005 E. McDowell Road) system treated approximately 2.8 billion gallons of groundwater. Since July 1992, 19,285 pounds of contaminants were removed. In December, Freescale installed one bedrock extraction well and two bedrock monitor wells for a bedrock pilot study to collect additional bedrock permeability information and to evaluate bedrock groundwater extraction and its potential to remove mass and enhance the extent of vertical capture in the bedrock aquifer. 2009: Freescale began conducting the bedrock extraction pilot test in September and researching alternative end uses for the treated water. ON Semiconductor announced that the manufacturing operations at the 52nd Street Plant would be terminated. The treated water from the OU1 Treatment Plant was used by ON Semiconductor in the manufacturing operations. Freescale evaluated alternative end uses for the treated water. Pending a final decision ADEQ and EPA approved discharge to the City of Phoenix sanitary sewer. As of December, the treatment plant has treated 1.2 million gallons of groundwater and an estimated 495 pounds of VOCs were recovered. 2010: Work continued on the Bedrock Study and End Use Alternatives. Community interviews were held for the FYR and to update the CIP. The connection to the City of Phoenix sanitary sewer was completed in December 2010. EPA began Vapor Intrusion investigations. 2011: The FYR was completed in September 2011. The remedy was considered not protective pending vapor intrusion investigation. EPA continues sampling and investigation regarding vapor intrusion. 2012: Freescale submitted a work plan to address data gaps associated with the northern boundary and continues monitoring and maintenance of the groundwater treatment system. Freescale, with EPA oversight, has been conducting a vapor intrusion investigation in the vicinity of the former Motorola facility. Results from soil gas monitoring in the adjacent neighborhoods have indicated the need for indoor air sampling. 2013: Freescale submitted a revised work plan to address data gaps associated with the northern and western boundaries, and within some residential neighborhoods. Freescale continues monitoring and maintenance of the groundwater treatment system, in addition to sample collection of groundwater and soil vapor. Indoor air mitigations systems have been installed in several residential homes in the OU1 area. 2014: Freescale installed several monitor wells to further characterize and delineate the extent of TCE in groundwater. Freescale with EPA oversight has continued to perform the vapor intrusion investigation. Indoor air mitigation systems in residential homes continue to be monitored. EPA performed soil gas and indoor air sampling at select locations during February 2014. Operable Unit 2 Site Discovery: In 1983, ADEQ discovered groundwater contamination in the area known today as OU2. TCE was detected at the Desert Hills Well (Monroe and 27th Street) at 640 ppb, at the security center well (Central Avenue and Van Buren) at 202 ppb, and at the Eastlake Park well (Jefferson and 16th Street) at 44 ppb. At the time of discovery, it was not known that Motorolas contamination extended beyond the Old Cross Cut Canal. Therefore, the contamination discovered in this area was initially thought to be a separate contaminant plume known as the East Washington (EW) area. 1985: From 1985 to 1989, ADEQ conducted an RI and initiated an investigation of PRPs. In 1987, the EW area was listed on ADEQs Water Quality Assurance Revolving Fund (WQARF) priority list. The study area boundaries were determined to be Thomas

Map ID	Site	Database(s)	EPA ID Number
	MOTOROLA 52ND STREET (Continued)		**S111026378**

Road to the north, Lower Buckeye Road to the south, 48th Street to the east, and 7th Avenue to the west. 1988: In July, questionnaires were mailed to 995 facilities located in the EW area requesting information regarding their hazardous substance use, storage, and disposal practices. In August 1989, ADEQ completed the Phase I report for the EW area. Questionnaire responses were evaluated by ADEQ to determine which facilities warranted additional investigations. At the time, four companies were found to have potential sources of contamination that may have contributed to the groundwater plume: Tiernay Turbines (now Walker Power Systems), Arvin Industries, FMC Corporation, and AlliedSignal (now Honeywell). 1990 -1992: ADEQ and Motorola continued an area-wide groundwater investigation to define the extent of groundwater contamination in the OU2 area. Area-wide sampling events were coordinated to include Motorola wells and EW wells. The extent of groundwater contamination prompted ADEQ and EPA to develop a second OU to address groundwater contamination before a final remedy is selected. Motorola submitted the RI report to ADEQ which confirmed that contamination migrating from the Motorola facility had extended into the EW area. ADHS completed a Baseline Risk Assessment that concluded: The risk of public exposure to groundwater is limited, and therefore causes no imminent health hazard. EPA completed an ecological risk assessment that concluded: . . . because of [the VOCs] high volatility and low toxicity relative to freshwater aquatic criteria, exposure of biota to acute or chronic levels of TCA and TCE may not be a concern. Inorganics (arsenic and lead) would be of most concern to biota because of their exceedance of the fresh water criteria, persistence in the environment, and their potential for bioaccumulation. During this year EPA named additional PRPs: AlliedSignal (now Honeywell), ITT Cannon, and Tiernay Turbines (now Walker Power Systems). 1994: In July, ADEQ and EPA issued the ROD selecting the interim groundwater remedy. The purpose of the OU2 interim remedy is to provide additional containment of contaminated portions of the groundwater. The interim remedy included groundwater extraction near 20th and Washington Streets, treatment of the water by ultraviolet oxidation and granular activated carbon (GAC), and discharge of the treated water to the Grand Canal for irrigation use. 1996: ATSDR completed an update to the 1988 Health Assessment and the 1993 update to the Health Assessment. In October, Motorola and the City of Phoenix signed a Consent Decree (CD with ADEQ to implement the design of a groundwater containment and treatment system for OU2. Honeywell withdrew from the agreement and did not participate in the design.1997: ADEQ and EPA determined that the investigation of groundwater contamination from 52nd Street to 7th Avenue would continue under the federal Superfund program. The EPA delegated its authority to ADEQ to continue to be the lead agency for the OU2 area. 1999: On December 28, ADEQ approved the final 100% design report. In November, the Companies submitted the OU2 Remedial Action Work Plan to EPA. 2000-2001: In March 2000, under the oversight of EPA, construction of the treatment system began and was completed in September 2001. The OU2 groundwater treatment system became fully operational, designed to pump at a rate of approximately 5,000 gallons per minute (gpm). The treated water is discharged to the Salt River Project Grand Canal for irrigation use and met all treatment standards. 2002: In November, Motorola submitted an evaluation of groundwater extraction rates by conducting a model. The results of the model indicated that the extraction rates of the OU2 system can be substantially reduced while still

Map ID	Site	Database(s)	EPA ID Number
	MOTOROLA 52ND STREET (Continued)		**S111026378**

maintaining capture of the observed plume. The pumping rate was reduced to 2,650 gpm. 2003: In April, the companies submitted the Remedial Action Report. The report provided documentation to show that the OU2 groundwater treatment system has attained capture of the contaminant plume. 2005: ADEQ issued a UAO to Joray Corporation to conduct an investigation at its former facility, Kachina Testing Laboratories. 2006: As of January, the OU2 capture and treatment system treated over 4.5 billion gallons of water and removed over 6,000 pounds of contamination. The second FYR was completed in September. 2007: The companies installed four sets of groundwater monitor wells to the south and west of the southern most groundwater extraction well. Three additional locations were drilled during the month of November to evaluate groundwater elevations, contaminant concentrations, and bedrock. 2008: As of September 30, the OU2 groundwater treatment system treated over 7.6 billion gallons of groundwater and removed over 10,567 pounds of contamination since the system began operation in December 2001. 2009 - 2010: The Companies negotiated a CD with ADEQ for operation of the OU2 treatment system and for ADEQ to take over oversight from EPA. In July 2010, the decree was approved by the Federal District Court in Phoenix. As of the end of September 2010, approximately 12,334 pounds of VOCs have been removed from the subsurface. 2011: A FYR was completed evaluating the record of decision and the remedy in place. The hydrostratigraphic nomenclature of Subunit A, B and C was changed to Salt River Gravels and Basin Fill. Groundwater monitoring continued and the treatment system operated without disruption. 2012: ADEQ began negotiating the statement of work and the AOC for the OU2 site-wide area. The RI/FS will address groundwater monitoring data gaps and investigation of the vapor intrusion pathway. Operable Unit 3 Site Discovery: OU3 was formerly part of the East Washington (EW) Area which was listed on the WQARF priority list in 1987. In 1997 the EW site was not re-listed on the new WQARF registry (See OU2 site history). On November 26, 1997, EPA sent a letter to ADEQ creating a third OU and establishing the study area boundaries. 2000: In June, EPA completed its groundwater flow and transport model for the site. One objective of the model was to assess the possibility of contaminants from the companies source areas migrating beyond OU2. In February, EPA sent a letter to ADEQ which stated that after conducting its own modeling effort, EPA has concluded that the down gradient boundary (7th Avenue) for the study area is appropriate. EPA further stated that with the available information to date, it appears that Motorolas releases are not likely to have migrated beyond 7th Avenue. 2001: In December, EPA completed a work plan to conduct a groundwater investigation. Drafts of this work plan were made available to the public for comment. 2005: EPA issued the final March 2004 groundwater monitoring report. The final groundwater investigation report summarizing the finding of the Phase I and Phase II groundwater investigation in OU3 was submitted in Jan.. It provided recommendations for completion of the RI. The RI/FS draft work plan was submitted in April. In Aug., a groundwater monitoring report for the well network in the OU3 study area was submitted. Groundwater monitoring reports are prepared after each semi-annual sampling event. 2007: EPA completed the March 2007 groundwater monitoring report which was finalized in September 2007. Several sites within OU3 conducted investigations in 2007 which are described in the individual facility histories below. 2011: Groundwater sampling was conducted from the newly installed (Phase 3) wells. The

Map ID	Site	Database(s)	EPA ID Number
	MOTOROLA 52ND STREET (Continued)		**S111026378**

well results were used to generate OU3 plume maps for the Upper Salt River Gravel, Lower Salt River Gravel and Basin Fill. TCE levels continue to show a decline. Three soil vapor monitoring wells were installed and sampled for soil gas. 2012: A soil vapor monitoring well installation report was submitted in January. Groundwater monitoring continued and an aquifer test was completed. Soil Vapor Monitoring Well (SVMW-1) showed soil gas levels above the Soil Gas Human Health Screening levels at the 18 to 20 foot zone and requires further investigation. Additional Facilities Honeywell (OU2) Site Discovery: The Honeywell 34th Street facility was constructed in 1951 and continues to operate today. Historically, the Honeywell facility has operated under the names of AiResearch Manufacturing Company of Arizona, Garrett Turbine Engine Company, and AlliedSignal Aerospace Company. The Honeywell 34th Street facility is approximately 118 acres and consists of more than 130 buildings. Honeywell and its predecessors have conducted jet engine design, assembly, testing, and repair facilities at the site. Some of the chemicals that are known to have been used at the facility are: lubricating and cutting oils, paints and paint stripper, acids for etching, metal solutions for plating, various types of jet fuel, and solvents used for vapor degreasing, cleaning jet engines, and as a refrigerant. Releases of contaminants to the environment have occurred in a number of different ways at the Honeywell facility. Degreasers, drywells, underground and above ground storage tanks, underground piping and trenches, chemical storage areas, solvent recycling areas, and areas of handling/transferring solvents are all considered potential sources of contamination at the Honeywell facility. The following are examples of how chemicals were used and the pathway for environmental contamination: Releases of contaminants to the environment have occurred in a number of different ways at the Honeywell facility. Degreasers, drywells, underground and above ground storage tanks, underground piping and trenches, chemical storage areas, solvent recycling areas, and areas of handling/transferring solvents are all considered potential sources of contamination at the Honeywell facility. The following are examples of how chemicals were used and the pathway for environmental contamination: 1983: In June, a preliminary assessment (PA) was completed by EPA. The purpose of the PA was to review existing information regarding the facility and assess the threat, if any, posed to public health, welfare, or the environment, and to determine if future action under the Comprehensive Environmental Response, Compensation, and Liability Act (CERCLA)/Superfund Amendments and Reauthorization Act (SARA) may be warranted. EPA determined that further investigation of the site would be necessary. In 1983, the Honeywell 34th Street facility was identified as a potential hazardous waste site and entered into the Comprehensive Environmental Response, Compensation, and Liability Information System (CERCLIS). 1985: From 1985 to 1986, Honeywell implemented a Underground Storage Tank (UST) Replacement Program of tanks that were installed in the mid-1950s. A total of 15 tanks were removed and 20 new tanks were installed. Honeywell stated that these 30-year-old USTs were in good working condition when they were removed and there was no evidence of leaks. 1988-2000: In May 1988, Honeywell submitted a Sump Removal Proposal to remove 25 sumps. Honeywell proposed to collect soil samples only if there was visual evidence of soil staining. Approximately one year earlier, in 1987, Honeywell collected liquid samples from these sumps that indicated the presence of solvents, such as: TCA at 8,900,000 ppb, TCE at

Map ID	Site	Database(s)	EPA ID Number
	MOTOROLA 52ND STREET (Continued)		**S111026378**

5,300,000 ppb, PCE at 26,200 ppb, and Freon at 380,000,000 ppb. In 1998, ADEQ requested all data associated with the sump removal project pursuant to A.R.S. 49-288. The 1987 VOC data was submitted to ADEQ for the first time in October 2000 pursuant to a second request. ADEQ requested Honeywell to submit a proposal for site characterization. 1989: In January, Honeywell submitted a letter to ADEQ with a sump removal report and plans to proceed with remedial action alternatives. In February, ADEQ issued a letter to Honeywell indicating that the extent of contamination associated with the removed sumps was not defined. 1997: A second phase of the seismic refraction investigation was conducted to characterize the subsurface bedrock ridge. In June, an SVE pilot test was conducted based on the soil gas data collected in the Old Oil Chip Yard, around Building 140. From August 1997 through November 1999, a full scale SVE system was voluntarily operated in the Old Oil Chip Yard. The SVE system removed approximately 2,600 lbs of solvents and about 207,000 lbs of jet fuel from the soil. The SVE system is no longer in operation. 1998: In 1998, ADEQ issued an information request pursuant to A.R.S. 49-288 to Honeywell. ADEQ specifically requested documentation and data associated with the 1988 sump removal project. In February 2001, ADEQ issued a Notice of Violation (NOV) to Honeywell and to the disposal facility for the illegal transport of hazardous waste. In March 2001, Honeywell discovered a small amount of pure mercury in the storm drain outside building 301. The storm drain was removed and the soils around the pipe were excavated. Samples were collected throughout the trench and analyzed for mercury. Concentrations of mercury were as high as 2,600,000 ppb. In February 2003, Honeywell conducted a bioventing pilot study to collect information to assess if this technology is appropriate to remove the floating free product jet fuel/solvent mixture. In July 2003, Honeywell submitted to ADEQ a Corrective Action Plan (CAP) that evaluated three remedial action alternatives for the jet fuel contamination. In July 2004, Honeywell submitted the revised CAP that responds to ADEQ comments and provides replacement pages to insert into the Corrective Action Plan. In December 2004, ADEQ issued an NOV and demand for stipulated penalties to Honeywell for failing to provide ADEQ notice that a sump near building 401 (an identified potential source) was going to be removed and did not provide ADEQ the opportunity to split sample. On December 31, 2004, Honeywell reported a jet fuel spill to ADEQs spill response hotline. In response to a request from the Superfund program, Honeywell submitted its design of the Biologically Enhanced Soil Vapor Extraction (BSVE) system that is being implemented pursuant to the CAP under the UST Division of ADEQ. For more information on the jet fuel cleanup, contact the UST project manager below under Contacts. In April 2005, Honeywell submitted a summary of potential sources, characterization and remedial efforts at the Honeywell 34th Street facility. 2008: In September, ADEQ approved the final Focused RI for the Honeywell 34th Street Facility. 2009: From May through November, Honeywell performed the start-up and shakedown process for the BSVE system located at the Honeywell 34th Street facility. Honeywell submitted a Human Health Risk Assessment (HHRA) as part of the requirements of the RI. A FS was started with installation of more wells, soil investigation at select locations and aquifer testing. Honeywell Areas 13, and 21 (OU2) 2004: In December, ADEQ and EPA sent a joint 288/104(e) Request for Information to Honeywell. In reviewing Honeywells original responses to the August 20, 2002 104(e) Information Request (submitted October 31, 2002 and June 13, 2003),

Map ID	Site	Database(s)	EPA ID Number
	MOTOROLA 52ND STREET (Continued)		**S111026378**

ADEQ determined that Honeywells responses were incomplete and unresponsive to certain questions. Honeywell submitted partial responses to the Information Request in February 2005. 2010: ADEQ began working with Honeywell to enter into AOCs. 2012: An AOC was entered for Honeywell Area 13, located at 27th Street and Washington Street. Honeywell submitted a research report for the former facilities. Negotiations began for the Honeywell Area 21, located at 20th Street and Washington. 2013: The Honeywell Area 13 work plan was submitted to perform a focused RI on this property. ITT Industries (OU2) 2007-2008: ADEQ entered into an AOC with ITT to conduct additional soil gas sampling and groundwater sampling on the property. ITT submitted a work plan for ADEQ review to conduct remedial investigative work. 2010: ITT completed all work required by the AOC and the agencies have not asked for any additional investigation on the property at this time Aviall Inc. OU2) 2009: ADEQ entered into an AOC with Aviall to conduct soil gas sampling and groundwater sampling on the property. 2010: Aviall completed all work required by the AOC and the agencies have not asked for any additional investigation on the property at this time D-Velco Manufacturing of Arizona (OU2) 2004: On November 12, D-Velco notified ADEQ that it intended to conduct its own soil gas survey and forwarded a work plan to ADEQ. ADEQ will not review the work plan outside of the Administrative Order process. 2012: DVelco Manufacturing entered into an AOC with ADEQ. Heligear Acquisitions formerly Northstar is conducting the investigation of the former DVelco facility west of 34th Street and Airlane road located at 401 South 36th Street. DVelco submitted a research report as part of the requirements of the AOC. 2013: The DVelco focused RI was submitted. There were no exceedances requiring further remediation in groundwater, soil and soil gas for VOCs Kachina/Joray Corporation (OU2) 2005: The draft research report was submitted in June. ADEQ issued a Unilateral Administrative Order (a legal document which requires work be done) to Joray Corporation to conduct an investigation at its former facility, Kachina Testing Laboratories. 2007: A draft Conceptual Site Model (CSM) was submitted by Kachina/Joray in March and a final was in November. 2008: Kachina/Joray submitted, and ADEQ has approved, a RI/FS study work plan. Work began late in the year once all access issues were resolved. 2009: Kachina/Joray completed Phase I of the RI. ADEQ approved the work that was completed and required Kachina/Joray to draft a work plan for Phase II. 2010: ADEQ approved the work plan for additional investigative activities. A draft report summarizing the work was submitted to ADEQ in September. 2011: EPA conducted indoor air sampling at residences and commercial facilities south of the former Kachina/Joray facility. Both PCE and TCE were not found above the health-based screening levels in the nearby residences. Indoor Air Vapor intrusion sampling was also completed at the facility and showed ele

Community Involvement Activities:

In March 2010, EPA established a community information group (CIG) for the site. A Community Involvement Plan is available that includes community interviews. The CIG serves as a focal point for the exchange of information among the local community, ADEQ, EPA, and major PRPs. CIG meetings are designed to reach and inform more of the community on the status of remediation at the site and meet on a consistent basis. Meeting agendas and minutes can be viewed at the ADEQ and EPA web sites.

Map ID	Site	Database(s)	EPA ID Number

MOTOROLA 52ND STREET (Continued) **S111026378**

Boundaries: The Motorola 52nd Street Superfund site is located in Phoenix, Arizona, and is divided into three operable units and the Honeywell 34th Street Facility. The Operable Unit 1 (OU1) is bounded by 52nd Street to the east, Palm Lane to the north, Roosevelt Street to the south, and 44th Street to the west. The approximate boundaries of Operable Unit 2 (OU2) are McDowell Road to the north, 44th Street to the east, Buckeye Road to the south and 20th Street to the west. Within OU2, the Honeywell 34th Street facility extends from approximately 36th Street to the east to approximately 29th Street to the west and is immediately north of the Sky Harbor Airport north runway. The Operable Unit 3 (OU3) study area is bounded by McDowell Road to the north, 20th Street to the east, Buckeye Road to the south, and 7th Avenue to the west. The plume boundary varies and may extend beyond the site boundary but remains part of the Superfund site in its entirety.

---

1 **MCKEAN'S MODEL LAUNDRY & DRY C** **AZ DRYCLEANERS** **S113877714**
236 N CENTRAL AVE **N/A**
PHOENIX, AZ

DRYCLEANERS:

File Number:	Not reported
Facility Status:	Not reported
Date From:	1938
Date To:	1938
Comments:	Not reported

---

1 **CITY OF PHOENIX - REAL ESTATE DIVISION** **RCRA NonGen / NLR** **1000817977**
234 N CENTRAL STE 646 **FINDS** **AZD983480922**
PHOENIX, AZ 85004

RCRA NonGen / NLR:

Date form received by agency:	12/30/1992
Facility name:	REAL ESTATE DIV
Facility address:	234 N CENTRAL STE 646 PHOENIX, AZ 85004
EPA ID:	AZD983480922
Mailing address:	N 2ND AVE PHOENIX, AZ 85004
Contact:	MICHAEL JIMENEZ
Contact address:	135 N 2ND AVE PHOENIX, AZ 85004
Contact country:	US
Contact telephone:	(602) 262-6300
Contact email:	Not reported
EPA Region:	09
Classification:	Non-Generator
Description:	Handler: Non-Generators do not presently generate hazardous waste

Owner/Operator Summary:

Owner/operator name:	ALCAN N V CARE OF KELCHER REAL ESTATE
Owner/operator address:	234 N CENTRAL STE 422 PHOENIX, AZ 85004
Owner/operator country:	Not reported
Owner/operator telephone:	(602) 256-7440
Legal status:	Private

Map ID	Site	Database(s)	EPA ID Number

CITY OF PHOENIX - REAL ESTATE DIVISION (Continued) **1000817977**

Owner/Operator Type: Owner
Owner/Op start date: Not reported
Owner/Op end date: Not reported

Handler Activities Summary:

U.S. importer of hazardous waste:	No
Mixed waste (haz. and radioactive):	No
Recycler of hazardous waste:	No
Transporter of hazardous waste:	No
Treater, storer or disposer of HW:	No
Underground injection activity:	No
On-site burner exemption:	No
Furnace exemption:	No
Used oil fuel burner:	No
Used oil processor:	No
User oil refiner:	No
Used oil fuel marketer to burner:	No
Used oil Specification marketer:	No
Used oil transfer facility:	No
Used oil transporter:	No

Violation Status: No violations found

FINDS:

Registry ID: 110002595497

Environmental Interest/Information System

RCRAInfo is a national information system that supports the Resource Conservation and Recovery Act (RCRA) program through the tracking of events and activities related to facilities that generate, transport, and treat, store, or dispose of hazardous waste. RCRAInfo allows RCRA program staff to track the notification, permit, compliance, and corrective action activities required under RCRA.

AZURITE (Arizona Unified Repository For Informational Tracking Of The Environment is the Arizona Department of Environmental Quality (ADEQ) database that is used for environmental enforcement and compliance reporting to the Permit and Compliance (PCS) system and to the Air Facility System Universal Interface (AFS-UI).

---

1 **REAL ESTATE DIVISION** **RCRA NonGen / NLR** **1000817964**
234 N CENTRAL STE 646 **AZD983480781**
PHOENIX, AZ 85004

RCRA NonGen / NLR:

Date form received by agency:	12/15/1992
Facility name:	REAL ESTATE DIVISION
Facility address:	234 N CENTRAL STE 646 PHOENIX, AZ 85004
EPA ID:	AZD983480781
Contact:	MICHAEL JIMENEZ
Contact address:	135 N 2ND AVE PHOENIX, AZ 85003
Contact country:	US
Contact telephone:	(602) 262-7555
Contact email:	Not reported

Map ID	Site	Database(s)	EPA ID Number

REAL ESTATE DIVISION (Continued) **1000817964**

EPA Region: 09
Classification: Non-Generator
Description: Handler: Non-Generators do not presently generate hazardous waste

Owner/Operator Summary:
Owner/operator name: ALCAN N V CARE OF KELCHEP REAL ESTATE
Owner/operator address: 234 N CENTRAL STE 422
PHOENIX, AZ 85004
Owner/operator country: Not reported
Owner/operator telephone: (415) 555-1212
Legal status: Private
Owner/Operator Type: Owner
Owner/Op start date: Not reported
Owner/Op end date: Not reported

Handler Activities Summary:
U.S. importer of hazardous waste: No
Mixed waste (haz. and radioactive): No
Recycler of hazardous waste: No
Transporter of hazardous waste: No
Treater, storer or disposer of HW: No
Underground injection activity: No
On-site burner exemption: No
Furnace exemption: No
Used oil fuel burner: No
Used oil processor: No
User oil refiner: No
Used oil fuel marketer to burner: No
Used oil Specification marketer: No
Used oil transfer facility: No
Used oil transporter: No

Violation Status: No violations found

---

1 **CITY OF PHOENIX - REAL ESTATE DIVISION** **AZ EMAP** **S117591342**
234 N CENTRAL AVE **N/A**
PHOENIX, AZ 85004

EMAP:
ID Number: 123159
Township: Not reported
Range: Not reported
Section: 0
Quarter 1: Not reported
Quarter 2: Not reported
Quarter 3: Not reported
Latitude: 33.451060083
Longitude: -112.074116116
Collection Method: DIGITAL IMAGERY
Place Type: GOVERNMENT FACILITY
Place Type Code: GOV
Place C Code: PP
Facility Status: ACTIVE
End Date: Not reported
Verified: Y

Map ID	Site	Database(s)	EPA ID Number
1	**INTERIOR, DEPARTMENT OF THE** **222 NORTH CENTRAL AVENUE** **PHOENIX, AZ 85004**	**MLTS**	**1006334004** **N/A**

MLTS:

License Number:	02-17208-01
First License Date:	05/16/91
License Date:	08/31/98
Lic. Expiration Date:	06/30/02
Contact Name:	WILLIAM HUNTINGTON
Contact Phone:	602-417-9261
Institution Code:	17208
Department/Bldg:	BUREAU OF LAND MANAGEMENTARIZONA STATE OFFICE
States Allowing Use:	Not reported
Store Material Use:	No
Redistribution Use:	No
Incinerate Use:	No
Burial Use:	No
Last Inspection Date:	01/01/98
Next Inspection Date:	06/01/03
Licensee Contact:	Not reported
Inspector Name:	WILLIAM HUNTINGTON

1	**APACHE CLEANERS** **205 N CENTRAL AVENUE** **PHOENIX, AZ**	**AZ DRYCLEANERS**	**S113876350** **N/A**

DRYCLEANERS:

File Number:	Not reported
Facility Status:	Not reported
Date From:	1938
Date To:	1939
Comments:	Not reported

1	**JONES CLEANING WORKS** **203 N CENTRAL AVE** **PHOENIX, AZ**	**AZ DRYCLEANERS**	**S113877455** **N/A**

DRYCLEANERS:

File Number:	Not reported
Facility Status:	Not reported
Date From:	1928
Date To:	1928
Comments:	Not reported

1	**201 N CENTRAL AVE** **PHOENIX, AZ 85073**	**EDR US Hist Cleaners**	**1015013283** **N/A**

EDR Historical Cleaners:

Name:	JULIES DRYCLEANING
Year:	1999
Address:	201 N CENTRAL AVE
Name:	JULIES DRYCLEANING
Year:	2000
Address:	201 N CENTRAL AVE

Map ID	Site	Database(s)	EPA ID Number
	(Continued)		**1015013283**

Name: JULIES DRYCLEANING
Year: 2001
Address: 201 N CENTRAL AVE

Name: JULIES DRYCLEANING
Year: 2003
Address: 201 N CENTRAL AVE

1	**BANK ONE BUILDING** **201 N CENTRAL AVE** **PHOENIX, AZ**	**AZ RGA LUST**	**S114967416** **N/A**

RGA LUST:

2012	BANK ONE BUILDING	201 N CENTRAL AVE
2011	BANK ONE BUILDING	201 N CENTRAL AVE
2010	BANK ONE BUILDING	201 N CENTRAL AVE
2009	BANK ONE BUILDING	201 N CENTRAL AVE
2008	BANK ONE BUILDING	201 N CENTRAL AVE
2007	BANK ONE BUILDING	201 N CENTRAL AVE

1	**EDENS A T** **201 N CENTRAL AVE** **PHOENIX, AZ**	**EDR US Hist Auto Stat**	**1008990942** **N/A**

EDR Historical Auto Stations:
Name: EDENS A T
Year: 1930
Type: GASOLINE AND OIL SERVICE STATIONS

1	**BEST CLEANERS** **201 N CENTRAL AVE** **PHOENIX, AZ**	**AZ DRYCLEANERS**	**S113876494** **N/A**

DRYCLEANERS:
File Number: Not reported
Facility Status: Not reported
Date From: 2000
Date To: 2000
Comments: Not reported

1	**MR. SEVERE'S CLEANERS INC.** **201 N CENTRAL AVE** **PHOENIX, AZ**	**AZ DRYCLEANERS**	**S113877808** **N/A**

DRYCLEANERS:
File Number: Not reported
Facility Status: Not reported
Date From: 1965
Date To: 1965
Comments: Not reported

Map ID	Site	Database(s)	EPA ID Number
1	**D & C CLEANERS** **201 N CENTRAL AVE** **PHOENIX, AZ**	**AZ DRYCLEANERS**	**S113876883** **N/A**

DRYCLEANERS:

File Number:	Not reported
Facility Status:	Not reported
Date From:	1985
Date To:	1985
Comments:	Not reported

Map ID	Site	Database(s)	EPA ID Number
1	**VALLEY BANK CENTER** **201 N CENTRAL AVE** **PHOENIX, AZ**	**AZ RGA LUST**	**S114980411** **N/A**

RGA LUST:

2005	VALLEY BANK CENTER	201 N CENTRAL AVE
2004	VALLEY BANK CENTER	201 N CENTRAL AVE
2002	VALLEY BANK CENTER	201 N CENTRAL AVE
2001	VALLEY BANK CENTER	201 N CENTRAL AVE
2000	VALLEY BANK CENTER	201 N CENTRAL AVE
1999	VALLEY BANK CENTER	201 N CENTRAL AVE

Map ID	Site	Database(s)	EPA ID Number
1	**BANK ONE** **201 N CENTRAL AVE** **PHOENIX, AZ 85004**	**FINDS**	**1012149115** **N/A**

FINDS:

Registry ID: 110039238517

Environmental Interest/Information System
AZURITE (Arizona Unified Repository For Informational Tracking Of The Environment is the Arizona Department of Environmental Quality (ADEQ) database that is used for environmental enforcement and compliance reporting to the Permit and Compliance (PCS) system and to the Air Facility System Universal Interface (AFS-UI).

Map ID	Site	Database(s)	EPA ID Number
1	**BANK ONE BUILDING** **201 N CENTRAL AVE** **PHOENIX, AZ 85004**	**AZ LUST** **AZ UST** **AZ AUL** **AZ AZURITE** **AZ EMAP**	**U001001397** **N/A**

LUST:

Facility ID:	0-005507
Facility Status:	CLOSED
Lust Number:	5056.01
Leak Priority:	CLOSED SOIL LVL MEETS TIER1
Notification:	03/31/99
Date Closed:	07/28/08
Lust Number:	5056.02
Leak Priority:	CLOSED SOIL LVL MEETS TIER1 RECORDED DEUR
Notification:	03/31/99

Map ID	Site	Database(s)	EPA ID Number

BANK ONE BUILDING (Continued) **U001001397**

Date Closed: 07/28/08

UST:

Facility ID:	0-005507
Owner:	JPMORGAN CHASE BANK, NATIONAL ASSOCIATION
Latitude:	33.450557
Longitude:	112.072604
Tank ID:	1
Date Closed:	03/20/1999
Closure Type:	**Perm Removal**

AUL:

Remediation ID:	22907
Program:	LEAKING UNDERGROUND STORAGE TANK PROGRAM
Program File Number:	UST5056.02
Type:	DEUR
DEUR Record Date:	07/24/2001
WPD Director's Approval Date:	02/27/2001
VEMUR Record Date:	Not reported

AZURITE:

Remediation ID:	22905
Program:	LEAKING UNDERGROUND STORAGE TANK PROGRAM
Program File Number:	UST5056.01
Type:	OTHER
Remediation Start Date:	05/07/1999
Remediation End Date:	05/07/1999
DEUR Record Date:	Not reported
WPD Dirctr's Approval:	Not reported
VEMUR Record Date:	Not reported
DEUR Release Date:	Not reported
Remediation ID:	22907
Program:	LEAKING UNDERGROUND STORAGE TANK PROGRAM
Program File Number:	UST5056.02
Type:	DEUR
Remediation Start Date:	05/07/1999
Remediation End Date:	05/07/1999
DEUR Record Date:	07/24/2001
WPD Dirctr's Approval:	02/27/2001
VEMUR Record Date:	Not reported
DEUR Release Date:	Not reported

Detail:

Remediation Id:	22907
Standard Types:	Soil Remediation Level
Contaminants:	HYDROCARBONS (C10 TO C32)
Concentraction Mg/Kg:	18000
Depth Feet:	10

EMAP:

ID Number:	16448
Township:	Not reported
Range:	Not reported

Map ID	Site	Database(s)	EPA ID Number

BANK ONE BUILDING (Continued) **U001001397**

Section:	0
Quarter 1:	Not reported
Quarter 2:	Not reported
Quarter 3:	Not reported
Latitude:	33.450277778
Longitude:	-112.072500000
Collection Method:	MAP INTERPOLATION BY DEQ STAFF
Place Type:	AIR ASSESSMENT MONITOR SITE
Place Type Code:	AMS
Place C Code:	PP
Facility Status:	ACTIVE
End Date:	Not reported
Verified:	Y

ID Number:	17058
Township:	Not reported
Range:	Not reported
Section:	0
Quarter 1:	Not reported
Quarter 2:	Not reported
Quarter 3:	Not reported
Latitude:	33.450557385
Longitude:	-112.072604540
Collection Method:	GPS WITH CORRECTION < 3 METER ERROR
Place Type:	OFFICE BUILDING
Place Type Code:	OFF
Place C Code:	PP
Facility Status:	NOT ACTIVE
End Date:	02/10/2012
Verified:	Y

---

1 **JULIE'S DRYCLEANING** **AZ DRYCLEANERS** **S113877466**
201 N CENTRAL AVE **N/A**
PHOENIX, AZ

DRYCLEANERS:

File Number:	Not reported
Facility Status:	Not reported
Date From:	1990
Date To:	1995
Comments:	Not reported

---

1 **WAL E LCE** **EDR US Hist Cleaners** **1009124861**
26 E MONROE ST **N/A**
PHOENIX, AZ

EDR Historical Cleaners:

Name:	WAL E LCE
Year:	1920
Type:	LAUNDRIES ORIENTAL

Map ID	Site	Database(s)	EPA ID Number
1	**SAUFLEY RUBBER CO INC** **44 E MONROE ST** **PHOENIX, AZ**	**EDR US Hist Auto Stat**	**1008990892** **N/A**

EDR Historical Auto Stations:

Name:	SAUFLEY RUBBER CO INC
Year:	1920
Type:	AUTOMOBILE SERVICE STATIONS

1	**HELLER CO LLC** **15 E MONROE ST** **PHOENIX, AZ 85004**	**AZ EMAP**	**S117598754** **N/A**

EMAP:

ID Number:	116043
Township:	Not reported
Range:	Not reported
Section:	0
Quarter 1:	Not reported
Quarter 2:	Not reported
Quarter 3:	Not reported
Latitude:	33.450015135
Longitude:	-112.073475497
Collection Method:	DIGITAL IMAGERY
Place Type:	COMMERCIAL PROPERTY
Place Type Code:	COMM
Place C Code:	PP
Facility Status:	ACTIVE
End Date:	Not reported
Verified:	Y

1	**HELLER CO LLC** **15 E MONROE ST** **PHOENIX, AZ 85004**	**FINDS**	**1012157132** **N/A**

FINDS:

Registry ID: 110039465977

Environmental Interest/Information System
AZURITE (Arizona Unified Repository For Informational Tracking Of The Environment is the Arizona Department of Environmental Quality (ADEQ) database that is used for environmental enforcement and compliance reporting to the Permit and Compliance (PCS) system and to the Air Facility System Universal Interface (AFS-UI).

Map ID	Site	Database(s)	EPA ID Number
1	**SANITARY LAUNDRY CO.** **37 E MONROE ST** **PHOENIX, AZ**	**AZ DRYCLEANERS**	**S113878372** **N/A**

DRYCLEANERS:

File Number:	Not reported
Facility Status:	Not reported
Date From:	1938
Date To:	1939
Comments:	Not reported

1	**EAGER'S ELITE DRY CLEANING** **41 E MONROE ST** **PHOENIX, AZ**	**AZ DRYCLEANERS**	**S113877064** **N/A**

DRYCLEANERS:

File Number:	Not reported
Facility Status:	Not reported
Date From:	1958
Date To:	1958
Comments:	124-26-28 North 1st St (?????)

2	**US GENERAL SERVICES ADMINISTRATION** **230 N 1ST AVE** **PHOENIX, AZ 85003**	**AZ EMAP**	**S117619035** **N/A**

EMAP:

ID Number:	119178
Township:	Not reported
Range:	Not reported
Section:	0
Quarter 1:	Not reported
Quarter 2:	Not reported
Quarter 3:	Not reported
Latitude:	33.450906845
Longitude:	-112.075573625
Collection Method:	DIGITAL IMAGERY
Place Type:	GOVERNMENT FACILITY
Place Type Code:	GOV
Place C Code:	PP
Facility Status:	NOT ACTIVE
End Date:	04/17/2012
Verified:	Y

2	**US GENERAL SERVICES ADMINISTRATION** **230 N 1ST AVE** **PHOENIX, AZ 85003**	**FINDS**	**1012161156** **N/A**

FINDS:

Registry ID: 110039471988

Environmental Interest/Information System
AZURITE (Arizona Unified Repository For Informational Tracking Of The Environment is the Arizona Department of Environmental Quality (ADEQ) database that is used for environmental enforcement and compliance reporting to the Permit and Compliance (PCS) system and to the Air

Map ID	Site	Database(s)	EPA ID Number
	US GENERAL SERVICES ADMINISTRATION (Continued)		**1012161156**
	Facility System Universal Interface (AFS-UI).		
2	**AUTOMOTIVE SERVICE** **225 N 1ST** **PHOENIX, AZ**	**EDR US Hist Auto Stat**	**1008990820** **N/A**

EDR Historical Auto Stations:

Name:	AUTOMOTIVE SERVICE
Year:	1930
Type:	AUTOMOBILE REPAIRING

2	**PARIS CLEANERS** **121 W MONROE ST** **PHOENIX, AZ**	**EDR US Hist Cleaners**	**1009124626** **N/A**

EDR Historical Cleaners:

Name:	PANTATORIUM THE GLENDALE PARIS CLEANING WORKS
Year:	1920
Type:	DYERS AND CLEANERS
Name:	PARIS CLEANERS
Year:	1925
Type:	CLOTHES CLEANERS PRESSERS AND DYERS
Name:	GALLAGHER CHAS JR
Year:	1930
Type:	CLOTHES PRESSERS AND CLEANERS
Name:	PARIS CLEANERS
Year:	1935
Type:	CLEANERS & DYERS
Name:	PARIS CLEANERS
Year:	1945
Type:	CLEANERS & DYERS

2	**PARIS CLEANING WORKS** **121 W MONROE ST** **PHOENIX, AZ**	**AZ DRYCLEANERS**	**S113878062** **N/A**

DRYCLEANERS:

File Number:	Not reported
Facility Status:	Not reported
Date From:	1913
Date To:	1953
Comments:	Not reported

Map ID	Site	Database(s)	EPA ID Number
2	**111 W MONROE ST** **PHOENIX, AZ 85003**	**EDR US Hist Auto Stat**	**1015157263** **N/A**

EDR Historical Auto Stations:

Name:	RAM MOBIL DATA INCORPORATED
Year:	1999
Address:	111 W MONROE ST
Name:	RAM MOBIL DATA INCORPORATED
Year:	2000
Address:	111 W MONROE ST

2	**FIRST AMERICAN TITLE** **111 W. MONROE** **PHOENIX, AZ**	**AZ SPILLS**	**S104559877** **N/A**

SPILLS:

Incident Date:	08/08/94
Property Mngmt:	Pvt/City
Chemicals:	PCB/Asbestos
Response Date:	8/8/1994
Type:	Fire
Referred to:	N/A
Fund Amount:	N/A
Quantity:	None
Incident Number:	94-044-A
Referral Date:	N/A
Structure:	None
Date Report:	08/08/94

3	**CENTRAL** **220 N 1ST ST** **PHOENIX, AZ**	**EDR US Hist Cleaners**	**1009124628** **N/A**

EDR Historical Cleaners:

Name:	CENTRAL CLEANERS
Year:	1935
Type:	CLEANERS & DYERS
Name:	PARIS CLEANERS BR
Year:	1945
Type:	CLEANERS & DYERS
Name:	CENTRAL
Year:	1945
Type:	CLEANERS & DYERS

Map ID	Site	Database(s)	EPA ID Number
3	**CENTRAL CLEANERS** **220 N 1ST ST** **PHOENIX, AZ**	**AZ DRYCLEANERS**	**S113876681** **N/A**

DRYCLEANERS:
File Number: Not reported
Facility Status: Not reported
Date From: 1932
Date To: 1942
Comments: Not reported

3	**INTOWN SERVICE STA** **102 E MONROE ST** **PHOENIX, AZ**	**EDR US Hist Auto Stat**	**1008991162** **N/A**

EDR Historical Auto Stations:
Name: INTOWN SERVICE STA
Year: 1935
Type: SERVICE STATIONS

3	**SCOTT MARTHA MRS** **110 E MONROE ST** **PHOENIX, AZ**	**EDR US Hist Cleaners**	**1009124580** **N/A**

EDR Historical Cleaners:
Name: SCOTT MARTHA MRS
Year: 1925
Type: LAUNDRIES

3	**DINWOODY IDA MRS** **112 E MONROE ST** **PHOENIX, AZ**	**EDR US Hist Cleaners**	**1009124878** **N/A**

EDR Historical Cleaners:
Name: DINWOODY IDA MRS
Year: 1925
Type: LAUNDRIES

3	**AH SAM** **114 E MONROE ST** **PHOENIX, AZ**	**EDR US Hist Cleaners**	**1009124647** **N/A**

EDR Historical Cleaners:
Name: AH SAM
Year: 1940
Type: LAUNDRIES

Name: AH SAM
Year: 1945
Type: LAUNDRIES

Map ID	Site	Database(s)	EPA ID Number
3	**MC COMBS J A** **116 E MONROE ST** **PHOENIX, AZ**	**EDR US Hist Auto Stat**	**1008992510** **N/A**

EDR Historical Auto Stations:
Name: MC COMBS J A
Year: 1935
Type: AUTOMOBILE REPAIRING

3	**METROPOLITAN CLNRS** **120 E MONROE ST** **PHOENIX, AZ**	**EDR US Hist Cleaners**	**1009124995** **N/A**

EDR Historical Cleaners:
Name: METROPOLITAN CLNRS
Year: 1950
Type: CLEANERS & DYERS

3	**BILTMORE CLEANERS** **120 E MONROE ST** **PHOENIX, AZ**	**AZ DRYCLEANERS**	**S113876514** **N/A**

DRYCLEANERS:
File Number: Not reported
Facility Status: Not reported
Date From: 1947
Date To: 1947
Comments: Not reported

3	**METROPOLITAN CLEANERS** **120 E MONROE ST** **PHOENIX, AZ**	**AZ DRYCLEANERS**	**S113877745** **N/A**

DRYCLEANERS:
File Number: Not reported
Facility Status: Not reported
Date From: 1953
Date To: 1953
Comments: Not reported

3	**AH SAM** **114 E MONROE** **PHOENIX, AZ**	**AZ DRYCLEANERS**	**S113876263** **N/A**

DRYCLEANERS:
File Number: Not reported
Facility Status: Not reported
Date From: 1930
Date To: 1930
Comments: Not reported

Map ID	Site	Database(s)	EPA ID Number
3	**WRIGHT S G** **133 E MONROE ST** **PHOENIX, AZ**	**EDR US Hist Auto Stat**	**1008990804** **N/A**

EDR Historical Auto Stations:
Name: WRIGHT S G
Year: 1925
Type: AUTOMOBILE REPAIRING

3	**GOOD W E** **115 E MONROE ST** **PHOENIX, AZ**	**EDR US Hist Auto Stat**	**1009122209** **N/A**

EDR Historical Auto Stations:
Name: GOOD W E
Year: 1945
Type: AUTO REPAIRING

3	**MEREDITH GEORGE R GARAGE** **117 E MONROE ST** **PHOENIX, AZ**	**EDR US Hist Auto Stat**	**1008992513** **N/A**

EDR Historical Auto Stations:
Name: MEREDITH GEORGE R GARAGE
Year: 1935
Type: AUTOMOBILE REPAIRING

4	**MOUNTS ERNEST** **101 N 1ST ST** **PHOENIX, AZ**	**EDR US Hist Cleaners**	**1009124870** **N/A**

EDR Historical Cleaners:
Name: MOUNTS ERNEST
Year: 1925
Type: CLOTHES CLEANERS PRESSERS AND DYERS

5	**CITY OF PHOENIX - DOWNTOWN VALET** **IN ALLEY NORTHEAST OF THE CROSS STREETS** **PHOENIX, AZ**	**AZ LUST** **AZ UST**	**U004130207** **N/A**

LUST:
Facility ID: 0-008788
Facility Status: CLOSED

Lust Number: 4357.01
Leak Priority: CLOSED SOIL LVL MEETS TIER1
Notification: 02/15/96
Date Closed: 11/07/05

UST:
Facility ID: 0-008788
Owner: None
Latitude: 33.450247
Longitude: 112.076359

Map ID	Site	Database(s)	EPA ID Number
	CITY OF PHOENIX - DOWNTOWN VALET (Continued)		**U004130207**

Tank ID: 1
Date Closed: 02/08/1996
Closure Type: Perm Removal

5	**UNKNOWN/COP** **135 N. 2 AVE. (IN ALLEY)** **PHOENIX, AZ**	**AZ SPILLS**	**S104851362** **N/A**

SPILLS:

Incident Date:	07/07/99
Property Mngmt:	City
Chemicals:	Cresylic Acid
Response Date:	N/A
Type:	Release
Referred to:	N/A
Fund Amount:	COP/Unk
Quantity:	150 lbs.
Incident Number:	00-161-E
Referral Date:	N/A
Structure:	Unknown
Date Report:	07/07/99

6	**ATLAS CLEANERS** **153 N 1ST AVE** **PHOENIX, AZ**	**AZ DRYCLEANERS**	**S113876414** **N/A**

DRYCLEANERS:

File Number:	Not reported
Facility Status:	Not reported
Date From:	1938
Date To:	1938
Comments:	Not reported

6	**ATHENS CLEANERS** **153 N 1ST AVE** **PHOENIX, AZ**	**AZ DRYCLEANERS**	**S113876412** **N/A**

DRYCLEANERS:

File Number:	Not reported
Facility Status:	Not reported
Date From:	1939
Date To:	1947
Comments:	Not reported

Map ID	Site	Database(s)	EPA ID Number
6	**ATHENS** **153 N 1ST AVE** **PHOENIX, AZ**	**EDR US Hist Cleaners**	**1009124681** **N/A**

EDR Historical Cleaners:

Name:	ATHENS
Year:	1945
Type:	CLEANERS & DYERS

6	**DE LUXE CLEANERS** **139 N 1ST AVE** **PHOENIX, AZ**	**EDR US Hist Cleaners**	**1009124844** **N/A**

EDR Historical Cleaners:

Name:	DE LUXE CLEANERS
Year:	1920
Type:	DYERS AND CLEANERS

6	**CITY OF PHOENIX** **135 N 2ND AVE** **PHOENIX, AZ 85003**	**FTTS** **HIST FTTS**	**1009512404** **N/A**

FTTS INSP:

Inspection Number:	1992020302192 1
Region:	09
Inspection Date:	02/03/92
Inspector:	JKARKOSKI
Violation occurred:	No
Investigation Type:	Section 6 PCB Federal Conducted
Investigation Reason:	Neutral Scheme, Region
Legislation Code:	TSCA
Facility Function:	User

HIST FTTS INSP:

Inspection Number:	1992020302192 1
Region:	09
Inspection Date:	Not reported
Inspector:	JKARKOSKI
Violation occurred:	No
Investigation Type:	Section 6 PCB Federal Conducted
Investigation Reason:	Neutral Scheme, Region
Legislation Code:	TSCA
Facility Function:	User

6	**PHOENIX, CITY OF - N 2ND STREET STORM DRAIN** **135 N 2ND AVE** **PHOENIX, AZ 85003**	**AZ EMAP**	**S117609148** **N/A**

EMAP:

ID Number:	1985
Township:	Not reported
Range:	Not reported
Section:	0
Quarter 1:	Not reported

Map ID	Site	Database(s)	EPA ID Number

PHOENIX, CITY OF - N 2ND STREET STORM DRAIN (Continued) **S117609148**

Quarter 2:	Not reported
Quarter 3:	Not reported
Latitude:	33.450135103
Longitude:	-112.076159055
Collection Method:	DIGITAL IMAGERY
Place Type:	CITY OWNED PLACE
Place Type Code:	CF
Place C Code:	PP
Facility Status:	NOT ACTIVE
End Date:	11/12/2002
Verified:	Y

---

6 **ERNS** **93306916**
135 NORTH 2ND AVE **N/A**
PHOENIX, AZ 85003

Click this hyperlink while viewing on your computer to access additional ERNS detail in the EDR Site Report.

---

6 **DESPATCH CLEANERS** **AZ DRYCLEANERS** **S113876977**
131 N 1ST AVE **N/A**
PHOENIX, AZ

DRYCLEANERS:

File Number:	Not reported
Facility Status:	Not reported
Date From:	1942
Date To:	1958
Comments:	Not reported

---

6 **DESPATCH LNDY & DRY CLNRS** **EDR US Hist Cleaners** **1009124653**
131 N 1ST AVE **N/A**
PHOENIX, AZ

EDR Historical Cleaners:

Name:	DESPATCH LNDY & DRY CLNRS
Year:	1945
Type:	LAUNDRIES

---

6 **FIRST AVENUE CLEANERS** **AZ DRYCLEANERS** **S113877165**
131 N 1ST AVE **N/A**
PHOENIX, AZ

DRYCLEANERS:

File Number:	Not reported
Facility Status:	Not reported
Date From:	1958
Date To:	1963
Comments:	Not reported

Map ID	Site	Database(s)	EPA ID Number
6	**AT&T** **211 W MONROE ST** **PHOENIX, AZ 85003**	**FINDS**	**1012134809** **N/A**

FINDS:

Registry ID: 110039260402

Environmental Interest/Information System
AZURITE (Arizona Unified Repository For Informational Tracking Of The Environment is the Arizona Department of Environmental Quality (ADEQ) database that is used for environmental enforcement and compliance reporting to the Permit and Compliance (PCS) system and to the Air Facility System Universal Interface (AFS-UI).

6	**AT&T** **211 W MONROE ST** **PHOENIX, AZ 85003**	**AZ SPILLS** **AZ EMAP**	**S104559762** **N/A**

SPILLS:

Incident Date:	08/16/88
Property Mngmt:	Private
Chemicals:	Drain Cleaner
Response Date:	N/A
Type:	Release
Referred to:	N/A
Fund Amount:	N/A
Quantity:	Unknown
Incident Number:	88-251
Referral Date:	N/A
Structure:	Drain
Date Report:	08/16/88

EMAP:

ID Number:	33284
Township:	Not reported
Range:	Not reported
Section:	0
Quarter 1:	Not reported
Quarter 2:	Not reported
Quarter 3:	Not reported
Latitude:	33.450147827
Longitude:	-112.077275019
Collection Method:	DIGITAL IMAGERY
Place Type:	COMMERCIAL PROPERTY
Place Type Code:	COMM
Place C Code:	PP
Facility Status:	ACTIVE
End Date:	Not reported
Verified:	Y

Map ID	Site	Database(s)	EPA ID Number
6	**QUEST COMMUNICATIONS** **211 W MONROE N WING** **PHOENIX, AZ 85003**	**RCRA NonGen / NLR** **FINDS**	**1000455218** **AZD982494627**

RCRA NonGen / NLR:

Date form received by agency:	07/31/1990
Facility name:	QUEST COMMUNICATIONS
Facility address:	211 W MONROE N WING PHOENIX, AZ 85003
EPA ID:	AZD982494627
Mailing address:	3640 E INDIAN SCHOOL PHOENIX, AZ 85018
Contact:	JOHN FERGUSON
Contact address:	3640 E INDIAN SCHOOL PHOENIX, AZ 85018
Contact country:	US
Contact telephone:	(602) 235-1484
Contact email:	Not reported
EPA Region:	09
Classification:	Non-Generator
Description:	Handler: Non-Generators do not presently generate hazardous waste

Owner/Operator Summary:

Owner/operator name:	U S WEST
Owner/operator address:	3640 E INDIAN SCHOOL PHOENIX, AZ 85018
Owner/operator country:	Not reported
Owner/operator telephone:	(602) 235-1484
Legal status:	Private
Owner/Operator Type:	Owner
Owner/Op start date:	Not reported
Owner/Op end date:	Not reported

Owner/operator name:	NOT REQUIRED
Owner/operator address:	NOT REQUIRED NOT REQUIRED, ME 99999
Owner/operator country:	Not reported
Owner/operator telephone:	(415) 555-1212
Legal status:	Private
Owner/Operator Type:	Operator
Owner/Op start date:	Not reported
Owner/Op end date:	Not reported

Handler Activities Summary:

U.S. importer of hazardous waste:	No
Mixed waste (haz. and radioactive):	No
Recycler of hazardous waste:	No
Transporter of hazardous waste:	No
Treater, storer or disposer of HW:	No
Underground injection activity:	No
On-site burner exemption:	No
Furnace exemption:	No
Used oil fuel burner:	No
Used oil processor:	No
User oil refiner:	No
Used oil fuel marketer to burner:	No
Used oil Specification marketer:	No
Used oil transfer facility:	No

Map ID	Site	Database(s)	EPA ID Number

QUEST COMMUNICATIONS (Continued) **1000455218**

Used oil transporter: No

Violation Status: No violations found

FINDS:

Registry ID: 110002585934

Environmental Interest/Information System
RCRAInfo is a national information system that supports the Resource Conservation and Recovery Act (RCRA) program through the tracking of events and activities related to facilities that generate, transport, and treat, store, or dispose of hazardous waste. RCRAInfo allows RCRA program staff to track the notification, permit, compliance, and corrective action activities required under RCRA.

---

6 **CAPITAL CLEANERS** **AZ DRYCLEANERS** **S113876611**
117 N 2ND AVE **N/A**
PHOENIX, AZ

DRYCLEANERS:
File Number: Not reported
Facility Status: Not reported
Date From: 1932
Date To: 1932
Comments: Not reported

---

6 **CAPITAL CLEANERS & DYERS** **EDR US Hist Cleaners** **1009124589**
117 N 2ND AV **N/A**
PHOENIX, AZ

EDR Historical Cleaners:
Name: CAPITAL CLEANERS & DYERS
Year: 1930
Type: CLOTHES PRESSERS AND CLEANERS

---

6 **PARAMOUNT CLEANERS** **AZ DRYCLEANERS** **S113878058**
117 N 2ND AVE **N/A**
PHOENIX, AZ

DRYCLEANERS:
File Number: Not reported
Facility Status: Not reported
Date From: 1958
Date To: 1958
Comments: Not reported

Map ID	Site	Database(s)	EPA ID Number
6	**KETCHAM & BUMP** **113 N 2ND AVE** **PHOENIX, AZ**	**AZ DRYCLEANERS**	**S113877514** **N/A**

DRYCLEANERS:

File Number:	Not reported
Facility Status:	Not reported
Date From:	1930
Date To:	1930
Comments:	Not reported

Map ID	Site	Database(s)	EPA ID Number
6	**CAPITAL CLEANERS & DYERS** **113 N 2ND AVE** **PHOENIX, AZ**	**AZ DRYCLEANERS**	**S113876610** **N/A**

DRYCLEANERS:

File Number:	Not reported
Facility Status:	Not reported
Date From:	1926
Date To:	1928
Comments:	Not reported

Map ID	Site	Database(s)	EPA ID Number
6	**110 N. 2ND ST. STE 301** **PHOENIX, AZ 85003**	**ERNS**	**92261049** **N/A**

Click this hyperlink while viewing on your computer to access additional ERNS detail in the EDR Site Report.

Map ID	Site	Database(s)	EPA ID Number
6	**WESTERN GARAGE & TIRE CO** **330 W ADAMS ST** **PHOENIX, AZ**	**EDR US Hist Auto Stat**	**1008991110** **N/A**

EDR Historical Auto Stations:

Name:	WESTERN GARAGE & TIRE CO
Year:	1930
Type:	AUTOMOBILE REPAIRING
Name:	WESTERN GARAGE
Year:	1935
Type:	AUTOMOBILE REPAIRING

Map ID	Site	Database(s)	EPA ID Number
6	**INCIDENT - W ADAMS ST** **310 W ADAMS ST** **PHOENIX, AZ 85003**	**FINDS**	**1014669824** **N/A**

FINDS:

Registry ID: 110042179629

Environmental Interest/Information System
AZURITE (Arizona Unified Repository For Informational Tracking Of The Environment is the Arizona Department of Environmental Quality (ADEQ)

Map ID	Site	Database(s)	EPA ID Number
	INCIDENT - W ADAMS ST (Continued)		**1014669824**

database that is used for environmental enforcement and compliance reporting to the Permit and Compliance (PCS) system and to the Air Facility System Universal Interface (AFS-UI).

6	**INCIDENT - W ADAMS ST** **310 W ADAMS ST** **PHOENIX, AZ 85003**	**AZ EMAP**	**S117599904** **N/A**

EMAP:

ID Number:	139524
Township:	Not reported
Range:	Not reported
Section:	0
Quarter 1:	Not reported
Quarter 2:	Not reported
Quarter 3:	Not reported
Latitude:	33.449371667
Longitude:	-112.078102694
Collection Method:	DIGITAL IMAGERY
Place Type:	ROAD/STREET
Place Type Code:	ROAD
Place C Code:	PP
Facility Status:	NOT ACTIVE
End Date:	06/02/2011
Verified:	Y

6	**CITY OF PHOENIX - MUNICIPAL PARKING GARAGE** **300 W ADAMS ST** **PHOENIX, AZ 85003**	**FINDS**	**1012154725** **N/A**

FINDS:

Registry ID: 110039404436

Environmental Interest/Information System
AZURITE (Arizona Unified Repository For Informational Tracking Of The Environment is the Arizona Department of Environmental Quality (ADEQ) database that is used for environmental enforcement and compliance reporting to the Permit and Compliance (PCS) system and to the Air Facility System Universal Interface (AFS-UI).

6	**SOUTHEAST PORTION OF SITE 4** **300 W ADAMS ST** **PHOENIX, AZ 85003**	**AZ UST**	**U004119939** **N/A**

UST:

Facility ID:	0-009206
Owner:	None
Latitude:	33.449534
Longitude:	112.078203
Tank ID:	1
Date Closed:	01/16/1998

Map ID	Site	Database(s)	EPA ID Number
	SOUTHEAST PORTION OF SITE 4 (Continued)		**U004119939**

Closure Type: **Perm Removal**

Tank ID: 1
Date Closed: 11/06/1998
Closure Type: **Perm Removal**

Tank ID: 2
Date Closed: 11/06/1998
Closure Type: **Perm Removal**

Tank ID: 2
Date Closed: 11/06/1998
Closure Type: **Perm Removal**

Tank ID: 3
Date Closed: 11/06/1998
Closure Type: **Perm Removal**

Tank ID: 3
Date Closed: 11/06/1998
Closure Type: **Perm Removal**

Tank ID: 4
Date Closed: 11/05/1998
Closure Type: **Perm Removal**

Tank ID: 4
Date Closed: 11/06/1998
Closure Type: **Perm Removal**

Tank ID: 5
Date Closed: 12/02/1998
Closure Type: **Perm Removal**

Tank ID: 5
Date Closed: 11/05/1998
Closure Type: **Perm Removal**

Tank ID: 6
Date Closed: 12/01/1998
Closure Type: **Perm Removal**

Tank ID: 6
Date Closed: 12/02/1998
Closure Type: **Perm Removal**

Tank ID: 7
Date Closed: 12/01/1998
Closure Type: **Perm Removal**

Tank ID: 7
Date Closed: 12/01/1998
Closure Type: **Perm Removal**

Tank ID: 8
Date Closed: 12/01/1998
Closure Type: **Perm Removal**

Map ID	Site	Database(s)	EPA ID Number
	SOUTHEAST PORTION OF SITE 4 (Continued)		**U004119939**

Tank ID: 8
Date Closed: 12/01/1998
Closure Type: Perm Removal

Tank ID: 9
Date Closed: 12/01/1998
Closure Type: Perm Removal

Tank ID: 9
Date Closed: 06/23/1999
Closure Type: Perm Removal

6	**CITY OF PHOENIX - MUNICIPAL PARKING GARAGE** **300 W ADAMS ST** **PHOENIX, AZ 85003**	**AZ EMAP**	**S117591308** **N/A**

EMAP:

ID Number:	33289
Township:	Not reported
Range:	Not reported
Section:	0
Quarter 1:	Not reported
Quarter 2:	Not reported
Quarter 3:	Not reported
Latitude:	33.449693712
Longitude:	-112.077980836
Collection Method:	LOCATED FROM COUNTY PARCEL INFORMATION
Place Type:	GASOLINE FILLING STATION - FLEET
Place Type Code:	PFS
Place C Code:	PP
Facility Status:	NOT ACTIVE
End Date:	10/05/2011
Verified:	Y

6	**SOUTHEAST PORTION OF SITE 4** **300 W ADAMS ST** **PHOENIX, AZ 85003**	**AZ EMAP**	**S117614813** **N/A**

EMAP:

ID Number:	30767
Township:	Not reported
Range:	Not reported
Section:	0
Quarter 1:	Not reported
Quarter 2:	Not reported
Quarter 3:	Not reported
Latitude:	33.449534968
Longitude:	-112.078203362
Collection Method:	LOCATED FROM COUNTY PARCEL INFORMATION
Place Type:	UST FACILITY
Place Type Code:	USTF
Place C Code:	PP
Facility Status:	NOT ACTIVE
End Date:	09/22/2011
Verified:	Y

Map ID	Site	Database(s)	EPA ID Number
6	**RIDGEWAY T D** **300 W ADAMS ST** **PHOENIX, AZ**	**EDR US Hist Auto Stat**	**1008990794** **N/A**

EDR Historical Auto Stations:

Name:	HUDDLESTON COLUMBUS
Year:	1925
Type:	AUTOMOBILE REPAIRING
Name:	RIDGEWAY T D
Year:	1930
Type:	GASOLINE AND OIL SERVICE STATIONS

6	**ORPHEUM LOFTS** **114 W ADAMS ST** **PHOENIX, AZ 85003**	**FINDS**	**1007731114** **N/A**

FINDS:

Registry ID: 110018880530

Environmental Interest/Information System

RCRAInfo is a national information system that supports the Resource Conservation and Recovery Act (RCRA) program through the tracking of events and activities related to facilities that generate, transport, and treat, store, or dispose of hazardous waste. RCRAInfo allows RCRA program staff to track the notification, permit, compliance, and corrective action activities required under RCRA.

AZURITE (Arizona Unified Repository For Informational Tracking Of The Environment is the Arizona Department of Environmental Quality (ADEQ) database that is used for environmental enforcement and compliance reporting to the Permit and Compliance (PCS) system and to the Air Facility System Universal Interface (AFS-UI).

6	**ORPHEUM LOFTS** **114 W ADAMS ST** **PHOENIX, AZ 85003**	**RCRA NonGen / NLR** **AZ MANIFEST** **AZ EMAP**	**1007447184** **AZE040716001**

RCRA NonGen / NLR:

Date form received by agency:	10/19/2004
Facility name:	ORPHEUM LOFTS
Facility address:	114 W ADAMS ST PHOENIX, AZ 85003-2000
EPA ID:	AZE040716001
Mailing address:	1631 MARKET ST STE B CORONA, CA 92880-1709
Contact:	Not reported
Contact address:	NO ADDRESS ON RECORD Not reported
Contact country:	US
Contact telephone:	Not reported
Contact email:	Not reported
EPA Region:	09
Classification:	Non-Generator
Description:	Handler: Non-Generators do not presently generate hazardous waste

Map ID	Site	Database(s)	EPA ID Number
	ORPHEUM LOFTS (Continued)		**1007447184**

Owner/Operator Summary:

Owner/operator name:	THE WRITZ CO
Owner/operator address:	114 W ADAMS PHOENIX, AZ 85003
Owner/operator country:	US
Owner/operator telephone:	(602) 256-9110
Legal status:	Private
Owner/Operator Type:	Operator
Owner/Op start date:	09/23/2003
Owner/Op end date:	Not reported

Owner/operator name:	TASB LLC
Owner/operator address:	9145 E KENYON STE 200 DENVER, CO 80237
Owner/operator country:	US
Owner/operator telephone:	Not reported
Legal status:	Private
Owner/Operator Type:	Owner
Owner/Op start date:	03/01/2000
Owner/Op end date:	Not reported

Handler Activities Summary:

U.S. importer of hazardous waste:	No
Mixed waste (haz. and radioactive):	No
Recycler of hazardous waste:	No
Transporter of hazardous waste:	No
Treater, storer or disposer of HW:	No
Underground injection activity:	No
On-site burner exemption:	No
Furnace exemption:	No
Used oil fuel burner:	No
Used oil processor:	No
User oil refiner:	No
Used oil fuel marketer to burner:	No
Used oil Specification marketer:	No
Used oil transfer facility:	No
Used oil transporter:	No

Historical Generators:

Date form received by agency:	07/16/2004
Site name:	ORPHEUM LOFTS
Classification:	Unverified
. Waste code:	D008
. Waste name:	LEAD
Violation Status:	No violations found

AZ MANIFEST:

Report Year:	Not reported
EPA Id:	AZE040716001
Business Type:	O
Mailing Address:	1631 MARKET ST STE B
Mailing City,St,Zip:	CORONA, CA 92880-
Contact Name:	KATHY MCCLOSKEY
Contact Phone:	(602) 256-9110

Map ID	Site	Database(s)	EPA ID Number

ORPHEUM LOFTS (Continued) **1007447184**

Management Methods:	Not reported
Date Generator Signed the Manifest:	01/24/2005
Transporter EPA Id Number:	CAD063547996
Date Transporter Signed the Manifest:	01/28/2005
Transporter EPA Id Number:	CAD063547996
TSD EPA Id Number:	Not reported
Date TSD Signed Manifest:	01/28/2005
DOT Id Number:	NA3077
Quantity:	2000.00 Pounds
Waste Code 1:	D008
Waste Code 2:	Not reported
Waste Code 3:	Not reported
Waste Code 4:	Not reported
Waste Code 5:	Not reported
Waste Code 6:	Not reported
Waste Code 7:	Not reported
Waste Code 8:	Not reported
Waste Code 9:	Not reported

Report Year:	Not reported
EPA Id:	AZE040716001
Business Type:	O
Mailing Address:	1631 MARKET ST STE B
Mailing City,St,Zip:	CORONA, CA 92880-
Contact Name:	KATHY MCCLOSKEY
Contact Phone:	(602) 256-9110
Management Methods:	Not reported
Date Generator Signed the Manifest:	09/30/2004
Transporter EPA Id Number:	AZD009015389
Date Transporter Signed the Manifest:	09/30/2004
Transporter EPA Id Number:	AZD009015389
TSD EPA Id Number:	AZD009015389
Date TSD Signed Manifest:	09/30/2004
DOT Id Number:	UN2922
Quantity:	30.00 Pounds
Waste Code 1:	D002
Waste Code 2:	D008
Waste Code 3:	Not reported
Waste Code 4:	Not reported
Waste Code 5:	Not reported
Waste Code 6:	Not reported
Waste Code 7:	Not reported
Waste Code 8:	Not reported
Waste Code 9:	Not reported

EMAP:

ID Number:	111501
Township:	Not reported
Range:	Not reported
Section:	0
Quarter 1:	Not reported
Quarter 2:	Not reported
Quarter 3:	Not reported
Latitude:	33.449557725
Longitude:	-112.075466646
Collection Method:	LOCATED FROM COUNTY PARCEL INFORMATION
Place Type:	APARTMENTS/CONDOMINIUMS

Map ID	Site	Database(s)	EPA ID Number
	ORPHEUM LOFTS (Continued)		**1007447184**

Place Type Code: APT
Place C Code: PP
Facility Status: NOT ACTIVE
End Date: 03/09/2012
Verified: Y

6	**BANK OF AMERICA TOWER** **101 N 1ST AVE** **PHOENIX, AZ 85003**	**AZ EMAP**	**S117587382** **N/A**

EMAP:
ID Number: 32247
Township: Not reported
Range: Not reported
Section: 0
Quarter 1: Not reported
Quarter 2: Not reported
Quarter 3: Not reported
Latitude: 33.449581638
Longitude: -112.074757482
Collection Method: LOCATED FROM COUNTY PARCEL INFORMATION
Place Type: COMMERCIAL PROPERTY
Place Type Code: COMM
Place C Code: PP
Facility Status: ACTIVE
End Date: Not reported
Verified: Y

6	**DOWNTOWN VALET** **126 W ADAMS ST** **PHOENIX, AZ**	**EDR US Hist Cleaners**	**1009125453** **N/A**

EDR Historical Cleaners:
Name: DOWNTOWN VALET
Year: 1977
Type: CLEANERS AND DYERS

6	**DOWNTOWN VALET INC / DOWNTOWN** **126 WEST ADAMS ST** **PHOENIX, AZ**	**AZ DRYCLEANERS**	**S113877008** **N/A**

DRYCLEANERS:
File Number: Not reported
Facility Status: Not reported
Date From: 1968
Date To: 1980
Comments: Not reported

Map ID	Site	Database(s)	EPA ID Number
6	**172 W ADAMS ST** **PHOENIX, AZ 85003**	**EDR US Hist Auto Stat**	**1015269307** **N/A**

EDR Historical Auto Stations:

Name:	ADVANTAGE MOBILE PAINT REPAIR
Year:	2010
Address:	172 W ADAMS ST

Map ID	Site	Database(s)	EPA ID Number
6	**AMERICAN CLEANERS** **148 W ADAMS ST** **PHOENIX, AZ**	**AZ DRYCLEANERS**	**S113876310** **N/A**

DRYCLEANERS:

File Number:	Not reported
Facility Status:	Not reported
Date From:	1953
Date To:	1953
Comments:	Not reported

Map ID	Site	Database(s)	EPA ID Number
6	**JONES CLEANING WORKS** **148 W ADAMS ST** **PHOENIX, AZ**	**AZ DRYCLEANERS**	**S113877453** **N/A**

DRYCLEANERS:

File Number:	Not reported
Facility Status:	Not reported
Date From:	1938
Date To:	1947
Comments:	Not reported

Map ID	Site	Database(s)	EPA ID Number
6	**RUDOLPH EDWD** **335 E ADAMS ST** **PHOENIX, AZ**	**EDR US Hist Auto Stat**	**1008990812** **N/A**

EDR Historical Auto Stations:

Name:	RUDOLPH EDWD
Year:	1925
Type:	GAS STATIONS

Map ID	Site	Database(s)	EPA ID Number
6	**ARIZONA LAUNDRY CO** **301 E ADAMS ST** **PHOENIX, AZ**	**EDR US Hist Cleaners**	**1009124770** **N/A**

EDR Historical Cleaners:

Name:	ARIZONA LAUNDRY CO
Year:	1925
Type:	LAUNDRIES
Name:	ARIZONA LAUNDRY CO
Year:	1935
Type:	LAUNDRIES
Name:	ARIZONA LAUNDRY & DRY CLEANERS
Year:	1940

Map ID	Site	Database(s)	EPA ID Number
	ARIZONA LAUNDRY CO (Continued)		**1009124770**
	Type: LAUNDRIES		
	Name: AMERICAN CLNRS Year: 1950 Type: CLEANERS & DYERS		
6	**JONES CLEANING YWORKS** **225 W ADAMS** **PHOENIX, AZ**	**EDR US Hist Cleaners**	**1009124839** **N/A**
	EDR Historical Cleaners: Name: JONES CLEANING YWORKS Year: 1920 Type: CLEANERS AND DYERS		
6	**ARIZONA CLUTCH & BRAKE SUPPLY** **319 W ADAMS ST** **PHOENIX, AZ**	**EDR US Hist Auto Stat**	**1008992596** **N/A**
	EDR Historical Auto Stations: Name: ARIZONA CLUTCH & BRAKE SUPPLY Year: 1945 Type: AUTO REPAIRING		
6	**ORPHEUM** **145 W ADAMS ST** **PHOENIX, AZ**	**EDR US Hist Auto Stat**	**1008992860** **N/A**
	EDR Historical Auto Stations: Name: ORPHEUM Year: 1940 Type: SERVICE STATIONS Name: ORPHEUM Year: 1945 Type: SERVICE STATIONS		
6	**MUIR A R** **141 W ADAMS ST** **PHOENIX, AZ**	**EDR US Hist Auto Stat**	**1008991184** **N/A**
	EDR Historical Auto Stations: Name: MUIR A R Year: 1930 Type: GASOLINE AND OIL SERVICE STATIONS Name: SHANK R Year: 1935 Type: SERVICE STATIONS		

Map ID	Site	Database(s)	EPA ID Number
6	**CITY OF PHOENIX - MUNICIPAL GOVERNMENT CENTER** **235 W ADAMS ST** **PHOENIX, AZ 85003**	**AZ EMAP**	**S117591307** **N/A**

EMAP:

ID Number:	33287
Township:	Not reported
Range:	Not reported
Section:	0
Quarter 1:	Not reported
Quarter 2:	Not reported
Quarter 3:	Not reported
Latitude:	33.448944619
Longitude:	-112.077340477
Collection Method:	LOCATED FROM COUNTY PARCEL INFORMATION
Place Type:	GASOLINE FILLING STATION - FLEET
Place Type Code:	PFS
Place C Code:	PP
Facility Status:	NOT ACTIVE
End Date:	10/05/2011
Verified:	Y

6	**CITY OF PHOENIX - MUNICIPAL GOVERNMENT CENTER** **235 W ADAMS ST** **PHOENIX, AZ 85003**	**AZ UST**	**U004119804** **N/A**

UST:

Facility ID:	0-007464
Owner:	None
Latitude:	33.448944
Longitude:	112.077340
Tank ID:	1
Date Closed:	10/08/1991
Closure Type:	**Perm Removal**

6	**CITY OF PHOENIX - MUNICIPAL GOVERNMENT CENTER** **235 W ADAMS ST** **PHOENIX, AZ 85003**	**FINDS**	**1012154742** **N/A**

FINDS:

Registry ID: 110039404418

Environmental Interest/Information System
AZURITE (Arizona Unified Repository For Informational Tracking Of The Environment is the Arizona Department of Environmental Quality (ADEQ) database that is used for environmental enforcement and compliance reporting to the Permit and Compliance (PCS) system and to the Air Facility System Universal Interface (AFS-UI).

Map ID	Site	Database(s)	EPA ID Number
6	**JONES CLEANING WORKS** **225 W ADAMS ST** **PHOENIX, AZ**	**AZ DRYCLEANERS**	**S113877456** **N/A**

DRYCLEANERS:

File Number:	Not reported
Facility Status:	Not reported
Date From:	1918
Date To:	1918
Comments:	Not reported

Map ID	Site	Database(s)	EPA ID Number
6	**JONES CLEANING WORKS** **225 W ADAMS ST** **PHOENIX, AZ**	**EDR US Hist Cleaners**	**1009124850** **N/A**

EDR Historical Cleaners:

Name:	JONES CLEANING WORKS
Year:	1920
Type:	DYERS AND CLEANERS

Map ID	Site	Database(s)	EPA ID Number
6	**PHOENIX, CITY OF - ORPHEUM THEATER** **203 W ADAMS ST** **PHOENIX, AZ 85003**	**AZ EMAP**	**S117609152** **N/A**

EMAP:

ID Number:	124844
Township:	Not reported
Range:	Not reported
Section:	0
Quarter 1:	Not reported
Quarter 2:	Not reported
Quarter 3:	Not reported
Latitude:	33.449064300
Longitude:	-112.076839275
Collection Method:	DIGITAL IMAGERY
Place Type:	RECREATION AREA
Place Type Code:	REC
Place C Code:	PP
Facility Status:	NOT ACTIVE
End Date:	09/25/2006
Verified:	Y

Map ID	Site	Database(s)	EPA ID Number
6	**PHOENIX CITY OF ORPHEUM THEATER** **203 W ADAMS** **PHOENIX, AZ 85003**	**RCRA NonGen / NLR** **FINDS**	**1004674609** **AZR000004119**

RCRA NonGen / NLR:

Date form received by agency:	12/31/1996
Facility name:	PHOENIX CITY OF ORPHEUM THEATER
Facility address:	203 W ADAMS PHOENIX, AZ 85003
EPA ID:	AZR000004119
Contact:	MICHAEL JIMENEZ
Contact address:	135 N 2ND AVE PHOENIX, AZ 85003
Contact country:	US
Contact telephone:	(602) 262-7555

Map ID	Site	Database(s)	EPA ID Number

PHOENIX CITY OF ORPHEUM THEATER (Continued) **1004674609**

Contact email: Not reported
EPA Region: 09
Classification: Non-Generator
Description: Handler: Non-Generators do not presently generate hazardous waste

Owner/Operator Summary:
Owner/operator name: CITY OF PHOENIX
Owner/operator address: 200 W WASHINGTON
PHOENIX, AZ 85003
Owner/operator country: Not reported
Owner/operator telephone: (602) 262-6300
Legal status: Municipal
Owner/Operator Type: Owner
Owner/Op start date: Not reported
Owner/Op end date: Not reported

Handler Activities Summary:
U.S. importer of hazardous waste: No
Mixed waste (haz. and radioactive): No
Recycler of hazardous waste: No
Transporter of hazardous waste: No
Treater, storer or disposer of HW: No
Underground injection activity: No
On-site burner exemption: No
Furnace exemption: No
Used oil fuel burner: No
Used oil processor: No
User oil refiner: No
Used oil fuel marketer to burner: No
Used oil Specification marketer: No
Used oil transfer facility: No
Used oil transporter: No

Violation Status: No violations found

FINDS:

Registry ID: 110002602041

Environmental Interest/Information System
RCRAInfo is a national information system that supports the Resource Conservation and Recovery Act (RCRA) program through the tracking of events and activities related to facilities that generate, transport, and treat, store, or dispose of hazardous waste. RCRAInfo allows RCRA program staff to track the notification, permit, compliance, and corrective action activities required under RCRA.

Map ID	Site	Database(s)	EPA ID Number
7	**140 N 1ST ST** **140 N 1ST ST** **PHOENIX, AZ 85004**	**AZ EMAP**	**S117583389** **N/A**

EMAP:

ID Number:	123315
Township:	Not reported
Range:	Not reported
Section:	0
Quarter 1:	Not reported
Quarter 2:	Not reported
Quarter 3:	Not reported
Latitude:	33.450048619
Longitude:	-112.072808477
Collection Method:	DIGITAL IMAGERY
Place Type:	COMMERCIAL PROPERTY
Place Type Code:	COMM
Place C Code:	PP
Facility Status:	NOT ACTIVE
End Date:	09/25/2006
Verified:	Y

7	**DO RITE CLEANERS** **139 N 1ST ST** **PHOENIX, AZ**	**EDR US Hist Cleaners**	**1009124847** **N/A**

EDR Historical Cleaners:

Name:	DO RITE CLEANERS
Year:	1935
Type:	CLEANERS & DYERS

7	**ELITE CLEANERS** **124 N 1ST ST.** **PHOENIX, AZ**	**AZ DRYCLEANERS**	**S113877090** **N/A**

DRYCLEANERS:

File Number:	Not reported
Facility Status:	Not reported
Date From:	1947
Date To:	1947
Comments:	Not reported

7	**UNIQUE CLEANERS** **124 N 1ST ST** **PHOENIX, AZ**	**EDR US Hist Cleaners**	**1009124765** **N/A**

EDR Historical Cleaners:

Name:	UNIQUE CLEANERS
Year:	1935
Type:	CLEANERS & DYERS
Name:	EAGER J G & SONS
Year:	1945
Type:	CLEANERS & DYERS

Map ID	Site	Database(s)	EPA ID Number
7	**EAGER JG & SONS** **124 N 1ST ST.** **PHOENIX, AZ**	**AZ DRYCLEANERS**	**S113877063** **N/A**

DRYCLEANERS:
File Number: Not reported
Facility Status: Not reported
Date From: 1942
Date To: 1953
Comments: Not reported

Map ID	Site	Database(s)	EPA ID Number
7	**CASH & CARRY CLEANERS** **124 N 1ST ST.** **PHOENIX, AZ**	**AZ DRYCLEANERS**	**S113876659** **N/A**

DRYCLEANERS:
File Number: Not reported
Facility Status: Not reported
Date From: 1932
Date To: 1932
Comments: Not reported

Map ID	Site	Database(s)	EPA ID Number
7	**UNIQUE CLEANERS** **124 N 1ST ST** **PHOENIX, AZ**	**AZ DRYCLEANERS**	**S113878891** **N/A**

DRYCLEANERS:
File Number: Not reported
Facility Status: Not reported
Date From: 1938
Date To: 1939
Comments: Not reported

Map ID	Site	Database(s)	EPA ID Number
7	**ELECTRIC AUTO SERVICE** **115 N 1ST ST** **PHOENIX, AZ**	**EDR US Hist Auto Stat**	**1008990887** **N/A**

EDR Historical Auto Stations:
Name: ELECTRIC AUTO SERVICE
Year: 1920
Type: AUTOMOBILE SERVICE STATIONS

Map ID	Site	Database(s)	EPA ID Number
7	**THARPE'S CLEANITORIUM** **100 N 1ST ST OR 15 E MONROE** **PHOENIX, AZ**	**AZ DRYCLEANERS**	**S113878731** **N/A**

DRYCLEANERS:
File Number: Not reported
Facility Status: Not reported
Date From: 1918
Date To: 1918
Comments: Hotel Adams Bldg.

Map ID	Site	Database(s)	EPA ID Number
7	**BRENTON'S VALET** **100 N 1ST ST OR 15 E MONROE** **PHOENIX, AZ**	**AZ DRYCLEANERS**	**S113876544** **N/A**

DRYCLEANERS:
File Number: Not reported
Facility Status: Not reported
Date From: 1947
Date To: 1947
Comments: Hotel Adams Bldg.

7	**HOTEL ADAMS VALET SERVICE** **100 N 1ST ST OR 15 E MONROE** **PHOENIX, AZ**	**AZ DRYCLEANERS**	**S113877359** **N/A**

DRYCLEANERS:
File Number: Not reported
Facility Status: Not reported
Date From: 1953
Date To: 1958
Comments: Hotel Adams Bldg.

7	**GWYN'S CLEANATORIUM** **100 N 1ST ST OR 15 E MONROE** **PHOENIX, AZ**	**AZ DRYCLEANERS**	**S113877298** **N/A**

DRYCLEANERS:
File Number: Not reported
Facility Status: Not reported
Date From: 1926
Date To: 1939
Comments: Hotel Adams

7	**SIPES & WRIGHT** **102 E ADAMS ST** **PHOENIX, AZ**	**EDR US Hist Cleaners**	**1009124874** **N/A**

EDR Historical Cleaners:
Name: SIPES & WRIGHT
Year: 1925
Type: CLOTHES CLEANERS PRESSERS AND DYERS

8	**CENTRAL CLEANING & DYEING WORKS** **134 N CENTRAL AVE** **PHOENIX, AZ**	**EDR US Hist Cleaners**	**1009124842** **N/A**

EDR Historical Cleaners:
Name: CENTRAL CLEANING & DYEING WORKS
Year: 1920
Type: DYERS AND CLEANERS

Map ID	Site	Database(s)	EPA ID Number
8	**THE HUB BUILDING** **130 N CENTRAL AVE** **PHOENIX, AZ 85004**	**FINDS**	**1012164569** **N/A**

FINDS:

Registry ID: 110039355658

Environmental Interest/Information System
AZURITE (Arizona Unified Repository For Informational Tracking Of The Environment is the Arizona Department of Environmental Quality (ADEQ) database that is used for environmental enforcement and compliance reporting to the Permit and Compliance (PCS) system and to the Air Facility System Universal Interface (AFS-UI).

8	**THE HUB BUILDING** **130 N CENTRAL AVE** **PHOENIX, AZ 85004**	**AZ EMAP**	**S117617107** **N/A**

EMAP:

ID Number:	132774
Township:	Not reported
Range:	Not reported
Section:	0
Quarter 1:	Not reported
Quarter 2:	Not reported
Quarter 3:	Not reported
Latitude:	33.450147980
Longitude:	-112.074076655
Collection Method:	DIGITAL IMAGERY
Place Type:	OFFICE BUILDING
Place Type Code:	OFF
Place C Code:	PP
Facility Status:	ACTIVE
End Date:	Not reported
Verified:	Y

8	**ADAMS HOTEL LAUNDRY & DRY CLEA** **109 NORTH CENTRAL AVE** **PHOENIX, AZ**	**AZ DRYCLEANERS**	**S113876241** **N/A**

DRYCLEANERS:

File Number:	Not reported
Facility Status:	Not reported
Date From:	1963
Date To:	1963
Comments:	Not reported

Map ID	Site	Database(s)	EPA ID Number
8	**GWYN W T** **109 N CENTRAL AVE** **PHOENIX, AZ**	**EDR US Hist Cleaners**	**1009124597** **N/A**

EDR Historical Cleaners:
Name: GWYN W T
Year: 1930
Type: CLOTHES PRESSERS AND CLEANERS

8	**EMPRESS DYE WORKS** **34 EAST ADAMS ST** **PHOENIX, AZ**	**AZ DRYCLEANERS**	**S113877107** **N/A**

DRYCLEANERS:
File Number: Not reported
Facility Status: Not reported
Date From: 1918
Date To: 1918
Comments: Not reported

8	**CASH-N-CARRY CLEANERS INC** **42 E ADAMS ST** **PHOENIX, AZ**	**AZ DRYCLEANERS**	**S113876667** **N/A**

DRYCLEANERS:
File Number: Not reported
Facility Status: Not reported
Date From: 1926
Date To: 1930
Comments: Not reported

8	**SNYDER F S** **42 E ADAMS ST** **PHOENIX, AZ**	**EDR US Hist Cleaners**	**1009124611** **N/A**

EDR Historical Cleaners:
Name: SNYDER F S
Year: 1930
Type: CLOTHES PRESSERS AND CLEANERS

8	**THOMAS J G** **18 W ADAMS ST** **PHOENIX, AZ**	**EDR US Hist Cleaners**	**1009124769** **N/A**

EDR Historical Cleaners:
Name: THOMAS J G
Year: 1935
Type: HAT CLEANERS

Map ID	Site	Database(s)	EPA ID Number
8	**CITY CLEANERS & TAILORS** **19 E ADAMS ST** **PHOENIX, AZ**	**AZ DRYCLEANERS**	**S113876722** **N/A**

DRYCLEANERS:

File Number:	Not reported
Facility Status:	Not reported
Date From:	1928
Date To:	1928
Comments:	Not reported

8	**CITY CLEANING & PRESSING WORKS** **19 E ADAMS ST** **PHOENIX, AZ**	**AZ DRYCLEANERS**	**S113876726** **N/A**

DRYCLEANERS:

File Number:	Not reported
Facility Status:	Not reported
Date From:	1913
Date To:	1923
Comments:	Not reported

8	**CITY CLEANERS & TAILORS** **19 E ADAMS ST** **PHOENIX, AZ**	**EDR US Hist Cleaners**	**1009124843** **N/A**

EDR Historical Cleaners:

Name:	CITY CLEANING WORKS
Year:	1920
Type:	DYERS AND CLEANERS
Name:	CITY CLEANERS & TAILORS
Year:	1925
Type:	CLOTHES CLEANERS PRESSERS AND DYERS
Name:	AMERICAN
Year:	1945
Type:	CLEANERS & DYERS

8	**AMERICAN CLEANERS & DYERS** **19 E ADAMS ST** **PHOENIX, AZ**	**AZ DRYCLEANERS**	**S113876308** **N/A**

DRYCLEANERS:

File Number:	Not reported
Facility Status:	Not reported
Date From:	1930
Date To:	1939
Comments:	Not reported

Map ID	Site	Database(s)	EPA ID Number
8	**AMERICAN CLEANERS** **19 E ADAMS ST** **PHOENIX, AZ**	**AZ DRYCLEANERS**	**S113876315** **N/A**

DRYCLEANERS:

File Number:	Not reported
Facility Status:	Not reported
Date From:	1932
Date To:	1947
Comments:	Not reported

8	**FALKITIS GEO** **31 E ADAMS ST** **PHOENIX, AZ**	**EDR US Hist Cleaners**	**1009124710** **N/A**

EDR Historical Cleaners:

Name:	FALKITIS GEO
Year:	1930
Type:	HAT CLEANERS AND BLOCKERS

8	**CHICAGO NEW SYSTEM HAT CLEANING WORKS** **43 W ADAMS ST** **PHOENIX, AZ**	**EDR US Hist Cleaners**	**1009124709** **N/A**

EDR Historical Cleaners:

Name:	CHICAGO NEW SYSTEM HAT CLEANING WORKS
Year:	1930
Type:	HAT CLEANERS AND BLOCKERS

8	**TUXEDO CLEANING WORKS** **43 WEST ADAMS ST** **PHOENIX, AZ**	**AZ DRYCLEANERS**	**S113878830** **N/A**

DRYCLEANERS:

File Number:	Not reported
Facility Status:	Not reported
Date From:	1918
Date To:	1918
Comments:	Not reported

8	**APS** **100 NO. CENTRAL** **PHOENIX, AZ**	**AZ SPILLS**	**S106196276** **N/A**

SPILLS:

Incident Date:	02/20/85
Property Mngmt:	Private
Chemicals:	PCB (Poss)
Response Date:	2/20/1985
Type:	Release
Referred to:	N/A
Fund Amount:	Pvt/Unk
Quantity:	Unknown
Incident Number:	85-019
Referral Date:	N/A

Map ID	Site	Database(s)	EPA ID Number
	APS (Continued)		**S106196276**

Structure: Transform.
Date Report: 02/20/85

8	**WILKISON S A MRS** **63 N CENTRAL AVE** **PHOENIX, AZ**	**EDR US Hist Cleaners**	**1009124731** **N/A**

EDR Historical Cleaners:
Name: WILKISON S A MRS
Year: 1930
Type: LAUNDRIESHAND

8	**TAPP J W** **51 N CENTRAL AVE** **PHOENIX, AZ**	**EDR US Hist Auto Stat**	**1008990799** **N/A**

EDR Historical Auto Stations:
Name: TAPP J W
Year: 1925
Type: AUTOMOBILE REPAIRING

8	**TWO RENAISSANCE SQUARE** **40 N CENTRAL AVE** **PHOENIX, AZ 85004**	**AZ EMAP**	**S117618664** **N/A**

EMAP:

ID Number:	115297
Township:	Not reported
Range:	Not reported
Section:	0
Quarter 1:	Not reported
Quarter 2:	Not reported
Quarter 3:	Not reported
Latitude:	33.448987062
Longitude:	-112.074118225
Collection Method:	LOCATED FROM COUNTY PARCEL INFORMATION
Place Type:	BUSINESS PARK OR COMPLEX
Place Type Code:	BPRK
Place C Code:	PP
Facility Status:	ACTIVE
End Date:	Not reported
Verified:	Y

8	**HEALTH & HUMAN SERVICES, DEPT. OF** **40 N. CENTRAL AVENUE, STE. 720** **PHOENIX, AZ 85004**	**MLTS**	**1006333909** **N/A**

MLTS:
License Number: 02-19495-01
First License Date: 12/10/90
License Date: 05/29/13
Lic. Expiration Date: 08/30/21
Contact Name: Christian G7(f)

Map ID	Site	Database(s)	EPA ID Number

HEALTH & HUMAN SERVICES, DEPT. OF (Continued) **1006333909**

Contact Phone:	775-784-5327
Institution Code:	19495
Department/Bldg:	PHOENIX AREA INDIAN HEALTH SERVICE
States Allowing Use:	Not reported
Store Material Use:	No
Redistribution Use:	No
Incinerate Use:	No
Burial Use:	No
Last Inspection Date:	01/21/15
Next Inspection Date:	01/21/20
Licensee Contact:	Not reported
Inspector Name:	Christian G7(f)

---

8 **TWO RENAISSANCE SQUARE** **RCRA-CESQG** **1001111522**
40 N CENTRAL AVE **FINDS** **AZR000003434**
PHOENIX, AZ 85004

RCRA-CESQG:

Date form received by agency:	05/09/2003
Facility name:	TWO RENAISSANCE SQUARE
Facility address:	40 N CENTRAL AVE PHOENIX, AZ 85004
EPA ID:	AZR000003434
Contact:	MARK R STANFIELD
Contact address:	40 N CENTRAL AVE PHOENIX, AZ 85004
Contact country:	US
Contact telephone:	(602) 257-8911
Contact email:	Not reported
EPA Region:	09
Classification:	Conditionally Exempt Small Quantity Generator
Description:	Handler: generates 100 kg or less of hazardous waste per calendar month, and accumulates 1000 kg or less of hazardous waste at any time; or generates 1 kg or less of acutely hazardous waste per calendar month, and accumulates at any time: 1 kg or less of acutely hazardous waste; or 100 kg or less of any residue or contaminated soil, waste or other debris resulting from the cleanup of a spill, into or on any land or water, of acutely hazardous waste; or generates 100 kg or less of any residue or contaminated soil, waste or other debris resulting from the cleanup of a spill, into or on any land or water, of acutely hazardous waste during any calendar month, and accumulates at any time: 1 kg or less of acutely hazardous waste; or 100 kg or less of any residue or contaminated soil, waste or other debris resulting from the cleanup of a spill, into or on any land or water, of acutely hazardous waste

Owner/Operator Summary:

Owner/operator name:	CRESCENT REAL ESTATE EEQUITIES,LTD
Owner/operator address:	40 N CENTRAL AVE PHOENIX, AZ 85004
Owner/operator country:	Not reported
Owner/operator telephone:	(602) 257-8819
Legal status:	Private
Owner/Operator Type:	Owner
Owner/Op start date:	Not reported
Owner/Op end date:	Not reported

Map ID	Site	Database(s)	EPA ID Number

TWO RENAISSANCE SQUARE (Continued) **1001111522**

Handler Activities Summary:

U.S. importer of hazardous waste:	No
Mixed waste (haz. and radioactive):	No
Recycler of hazardous waste:	No
Transporter of hazardous waste:	No
Treater, storer or disposer of HW:	No
Underground injection activity:	No
On-site burner exemption:	No
Furnace exemption:	No
Used oil fuel burner:	No
Used oil processor:	No
User oil refiner:	No
Used oil fuel marketer to burner:	No
Used oil Specification marketer:	No
Used oil transfer facility:	No
Used oil transporter:	No

Historical Generators:

Date form received by agency:	04/29/1996
Site name:	TWO RENAISSANCE SQUARE
Classification:	Conditionally Exempt Small Quantity Generator
Violation Status:	No violations found

FINDS:

Registry ID: 110002601471

Environmental Interest/Information System

RCRAInfo is a national information system that supports the Resource Conservation and Recovery Act (RCRA) program through the tracking of events and activities related to facilities that generate, transport, and treat, store, or dispose of hazardous waste. RCRAInfo allows RCRA program staff to track the notification, permit, compliance, and corrective action activities required under RCRA.

AZURITE (Arizona Unified Repository For Informational Tracking Of The Environment is the Arizona Department of Environmental Quality (ADEQ) database that is used for environmental enforcement and compliance reporting to the Permit and Compliance (PCS) system and to the Air Facility System Universal Interface (AFS-UI).

---

8 **JUNCKER CHAS** **EDR US Hist Auto Stat** **1008991120**
35 N CENTRAL AVE **N/A**
PHOENIX, AZ

EDR Historical Auto Stations:

Name:	JUNCKER CHAS
Year:	1930
Type:	AUTOMOBILE REPAIRING

Map ID	Site	Database(s)	EPA ID Number
8	**APACHE AUTO MACHINE HH** **25 N CENTRAL AVE** **PHOENIX, AZ**	**EDR US Hist Auto Stat**	**1008992758** **N/A**

EDR Historical Auto Stations:

Name:	APACHE AUTO MACHINE HH
Year:	1977
Type:	AUTOMOBILE REPAIRING

8	**CEMEX CONSTRUCTION MATERIALS SOUTH LLC** **COCONINO (County), AZ**	**US MINES**	**1016466231** **N/A**

US MINES:

Mine ID:	0202571
SIC code(s):	144200 000000 000000 000000 000000 000000
Entity name:	CEMEX - MCCORMICK
Company:	CEMEX CONSTRUCTION MATERIALS SOUTH LLC
Status:	1
Status date:	20140813
Operation Class:	non-Coal Mining
Number of shops:	0
Number of plants:	0
Latitude:	33 26 54
Longitude:	112 04 23

Violations Details:

Violation Number:	6326073-00012153A
Date Issued:	12/17/2007
Mine Status:	Active
Status Date:	08/13/2014
Action Type:	104(d)(1)
Date Abated:	12/17/2007
Citation/Order:	Order
Sig and Sub Designation:	Y
Proposed Penalty:	Not reported
Paid Penalty:	Not reported
Assessment Status code:	Not reported
Assess. Case Status code:	Not reported
Assessment Amount:	Not reported
Year:	2007

Violation Number:	6427801
Date Issued:	12/17/2007
Mine Status:	Active
Status Date:	08/13/2014
Action Type:	104(a)
Date Abated:	12/17/2007
Citation/Order:	Citation
Sig and Sub Designation:	N
Proposed Penalty:	100.00
Paid Penalty:	100.00
Assessment Status code:	Closed
Assess. Case Status code:	Proposed
Assessment Amount:	100.00
Year:	2007

Violation Number:	6326072
Date Issued:	12/17/2007

Map ID	Site	Database(s)	EPA ID Number

CEMEX CONSTRUCTION MATERIALS SOUTH LLC (Continued) **1016466231**

Mine Status: Active
Status Date: 08/13/2014
Action Type: 104(d)(1)
Date Abated: 12/17/2007
Citation/Order: Order
Sig and Sub Designation: Y
Proposed Penalty: 2,000.00
Paid Penalty: 2,000.00
Assessment Status code: Closed
Assess. Case Status code: Proposed
Assessment Amount: 2,000.00
Year: 2007

Violation Number: 6326072-00012153A
Date Issued: 12/17/2007
Mine Status: Active
Status Date: 08/13/2014
Action Type: 104(d)(1)
Date Abated: 12/17/2007
Citation/Order: Order
Sig and Sub Designation: Y
Proposed Penalty: Not reported
Paid Penalty: Not reported
Assessment Status code: Not reported
Assess. Case Status code: Not reported
Assessment Amount: Not reported
Year: 2007

Violation Number: 6326073
Date Issued: 12/17/2007
Mine Status: Active
Status Date: 08/13/2014
Action Type: 104(d)(1)
Date Abated: 12/17/2007
Citation/Order: Order
Sig and Sub Designation: Y
Proposed Penalty: 2,000.00
Paid Penalty: 484.13
Assessment Status code: Closed
Assess. Case Status code: Proposed
Assessment Amount: 2,000.00
Year: 2007

Violation Number: 6326071
Date Issued: 12/14/2007
Mine Status: Active
Status Date: 08/13/2014
Action Type: 104(d)(1)
Date Abated: 12/17/2007
Citation/Order: Citation
Sig and Sub Designation: Y
Proposed Penalty: 2,000.00
Paid Penalty: 2,000.00
Assessment Status code: Closed
Assess. Case Status code: Proposed
Assessment Amount: 2,000.00
Year: 2007

Map ID	Site	Database(s)	EPA ID Number

CEMEX CONSTRUCTION MATERIALS SOUTH LLC (Continued) **1016466231**

Violation Number: 6326071-00012153A
Date Issued: 12/14/2007
Mine Status: Active
Status Date: 08/13/2014
Action Type: 104(d)(1)
Date Abated: 12/17/2007
Citation/Order: Citation
Sig and Sub Designation: Y
Proposed Penalty: Not reported
Paid Penalty: Not reported
Assessment Status code: Not reported
Assess. Case Status code: Not reported
Assessment Amount: Not reported
Year: 2007

Violation Number: 6326070
Date Issued: 12/14/2007
Mine Status: Active
Status Date: 08/13/2014
Action Type: 103(k)
Date Abated: 12/14/2007
Citation/Order: Order
Sig and Sub Designation: Not reported
Proposed Penalty: Not reported
Paid Penalty: Not reported
Assessment Status code: Not reported
Assess. Case Status code: Not reported
Assessment Amount: Not reported
Year: 2007

Violation Number: 6329601
Date Issued: 11/08/2006
Mine Status: Active
Status Date: 08/13/2014
Action Type: 104(a)
Date Abated: 12/05/2006
Citation/Order: Citation
Sig and Sub Designation: N
Proposed Penalty: 60.00
Paid Penalty: 60.00
Assessment Status code: Closed
Assess. Case Status code: Proposed
Assessment Amount: 60.00
Year: 2006

Violation Number: 6329602
Date Issued: 11/08/2006
Mine Status: Active
Status Date: 08/13/2014
Action Type: 104(a)
Date Abated: 11/08/2006
Citation/Order: Citation
Sig and Sub Designation: Y
Proposed Penalty: 268.00
Paid Penalty: 268.00
Assessment Status code: Closed
Assess. Case Status code: Proposed

Map ID	Site	Database(s)	EPA ID Number

CEMEX CONSTRUCTION MATERIALS SOUTH LLC (Continued) **1016466231**

Assessment Amount: 268.00
Year: 2006

Violation Number: 6329600
Date Issued: 11/08/2006
Mine Status: Active
Status Date: 08/13/2014
Action Type: 104(a)
Date Abated: 12/05/2006
Citation/Order: Citation
Sig and Sub Designation: N
Proposed Penalty: 60.00
Paid Penalty: 60.00
Assessment Status code: Closed
Assess. Case Status code: Proposed
Assessment Amount: 60.00
Year: 2006

Violation Number: 6329599
Date Issued: 11/08/2006
Mine Status: Active
Status Date: 08/13/2014
Action Type: 104(a)
Date Abated: 11/08/2006
Citation/Order: Citation
Sig and Sub Designation: N
Proposed Penalty: 60.00
Paid Penalty: 60.00
Assessment Status code: Closed
Assess. Case Status code: Proposed
Assessment Amount: 60.00
Year: 2006

Violation Number: 6329597
Date Issued: 11/08/2006
Mine Status: Active
Status Date: 08/13/2014
Action Type: 104(a)
Date Abated: 11/08/2006
Citation/Order: Citation
Sig and Sub Designation: Y
Proposed Penalty: Not reported
Paid Penalty: Not reported
Assessment Status code: Not reported
Assess. Case Status code: Not reported
Assessment Amount: Not reported
Year: 2006

Violation Number: 6329598
Date Issued: 11/08/2006
Mine Status: Active
Status Date: 08/13/2014
Action Type: 104(a)
Date Abated: 11/08/2006
Citation/Order: Citation
Sig and Sub Designation: Y
Proposed Penalty: 217.00

Map ID	Site	Database(s)	EPA ID Number

CEMEX CONSTRUCTION MATERIALS SOUTH LLC (Continued) **1016466231**

Paid Penalty: 217.00
Assessment Status code: Closed
Assess. Case Status code: Proposed
Assessment Amount: 217.00
Year: 2006

Violation Number: 6429044
Date Issued: 10/29/2008
Mine Status: Active
Status Date: 08/13/2014
Action Type: 104(a)
Date Abated: 10/29/2008
Citation/Order: Citation
Sig and Sub Designation: Y
Proposed Penalty: 150.00
Paid Penalty: 150.00
Assessment Status code: Closed
Assess. Case Status code: Proposed
Assessment Amount: 150.00
Year: 2008

Violation Number: 6429045
Date Issued: 10/29/2008
Mine Status: Active
Status Date: 08/13/2014
Action Type: 104(a)
Date Abated: 10/29/2008
Citation/Order: Citation
Sig and Sub Designation: N
Proposed Penalty: 100.00
Paid Penalty: 100.00
Assessment Status code: Closed
Assess. Case Status code: Proposed
Assessment Amount: 100.00
Year: 2008

Violation Number: 8755169
Date Issued: 10/24/2013
Mine Status: Active
Status Date: 08/13/2014
Action Type: 104(a)
Date Abated: 10/24/2013
Citation/Order: Citation
Sig and Sub Designation: N
Proposed Penalty: 100.00
Paid Penalty: 100.00
Assessment Status code: Closed
Assess. Case Status code: Proposed
Assessment Amount: 100.00
Year: 2013

Violation Number: 8755170
Date Issued: 10/24/2013
Mine Status: Active
Status Date: 08/13/2014
Action Type: 104(a)
Date Abated: 10/24/2013

Map ID	Site	Database(s)	EPA ID Number
	CEMEX CONSTRUCTION MATERIALS SOUTH LLC (Continued)		**1016466231**

Citation/Order:	Citation
Sig and Sub Designation:	Y
Proposed Penalty:	243.00
Paid Penalty:	243.00
Assessment Status code:	Closed
Assess. Case Status code:	Proposed
Assessment Amount:	243.00
Year:	2013

Violation Number:	8829544
Date Issued:	10/23/2014
Mine Status:	Active
Status Date:	08/13/2014
Action Type:	104(a)
Date Abated:	10/24/2014
Citation/Order:	Citation
Sig and Sub Designation:	N
Proposed Penalty:	100.00
Paid Penalty:	100.00
Assessment Status code:	Received
Assess. Case Status code:	Proposed
Assessment Amount:	100.00
Year:	2014

Violation Number:	8829546
Date Issued:	10/23/2014
Mine Status:	Active
Status Date:	08/13/2014
Action Type:	104(a)
Date Abated:	10/24/2014
Citation/Order:	Citation
Sig and Sub Designation:	Y
Proposed Penalty:	293.00
Paid Penalty:	0.00
Assessment Status code:	Received
Assess. Case Status code:	InContest
Assessment Amount:	293.00
Year:	2014

Map ID	Site	Database(s)	EPA ID Number
	CEMEX CONSTRUCTION MATERIALS SOUTH LLC (Continued)		**1016466231**

Click this hyperlink while viewing on your computer to access
39 additional US_MINES: record(s) in the EDR Site Report.

---

8 **COMMONWEALTH PARTNERS** **FINDS** **1012158683**
2 N CENTRAL AVE **N/A**
PHOENIX, AZ 85004

FINDS:

Registry ID: 110039409896

Environmental Interest/Information System
AZURITE (Arizona Unified Repository For Informational Tracking Of The Environment is the Arizona Department of Environmental Quality (ADEQ) database that is used for environmental enforcement and compliance reporting to the Permit and Compliance (PCS) system and to the Air Facility System Universal Interface (AFS-UI).

---

8 **COMMONWEALTH PARTNERS** **AZ EMAP** **S117592378**
2 N CENTRAL AVE **N/A**
PHOENIX, AZ 85004

EMAP:

ID Number:	115881
Township:	Not reported
Range:	Not reported
Section:	0
Quarter 1:	Not reported
Quarter 2:	Not reported
Quarter 3:	Not reported
Latitude:	33.448518990
Longitude:	-112.074135292
Collection Method:	LOCATED FROM COUNTY PARCEL INFORMATION
Place Type:	COMMERCIAL PROPERTY
Place Type Code:	COMM
Place C Code:	PP
Facility Status:	ACTIVE
End Date:	Not reported
Verified:	Y

---

8 **FAST 1 HOUR FOTO** **RCRA NonGen / NLR** **1000390726**
2 N CENTRAL AVE STE A115 **FINDS** **AZD982490351**
PHOENIX, AZ 85004

RCRA NonGen / NLR:

Date form received by agency:	05/24/1990
Facility name:	FAST 1 HOUR FOTO
Facility address:	2 N CENTRAL AVE STE A115 PHOENIX, AZ 85004
EPA ID:	AZD982490351
Mailing address:	3033 N FORTY FOURTH ST #250 PHOENIX, AZ 85018
Contact:	ENVIRONMENTAL MANAGER
Contact address:	2 N CENTRAL AVE STE A115

Map ID	Site	Database(s)	EPA ID Number

FAST 1 HOUR FOTO (Continued) **1000390726**

	PHOENIX, AZ 85004
Contact country:	US
Contact telephone:	(602) 840-3366
Contact email:	Not reported
EPA Region:	09
Classification:	Non-Generator
Description:	Handler: Non-Generators do not presently generate hazardous waste

Owner/Operator Summary:

Owner/operator name:	NOT REQUIRED
Owner/operator address:	NOT REQUIRED
	NOT REQUIRED, ME 99999
Owner/operator country:	Not reported
Owner/operator telephone:	(415) 555-1212
Legal status:	Private
Owner/Operator Type:	Operator
Owner/Op start date:	Not reported
Owner/Op end date:	Not reported

Owner/operator name:	FAST FOTO INC
Owner/operator address:	NOT REQUIRED
	NOT REQUIRED, ME 99999
Owner/operator country:	Not reported
Owner/operator telephone:	(415) 555-1212
Legal status:	Private
Owner/Operator Type:	Owner
Owner/Op start date:	Not reported
Owner/Op end date:	Not reported

Handler Activities Summary:

U.S. importer of hazardous waste:	No
Mixed waste (haz. and radioactive):	No
Recycler of hazardous waste:	No
Transporter of hazardous waste:	No
Treater, storer or disposer of HW:	No
Underground injection activity:	No
On-site burner exemption:	No
Furnace exemption:	No
Used oil fuel burner:	No
Used oil processor:	No
User oil refiner:	No
Used oil fuel marketer to burner:	No
Used oil Specification marketer:	No
Used oil transfer facility:	No
Used oil transporter:	No

Violation Status: No violations found

FINDS:

Registry ID: 110002585195

Environmental Interest/Information System

RCRAInfo is a national information system that supports the Resource Conservation and Recovery Act (RCRA) program through the tracking of events and activities related to facilities that generate, transport, and treat, store, or dispose of hazardous waste. RCRAInfo allows RCRA

Map ID	Site	Database(s)	EPA ID Number
	FAST 1 HOUR FOTO (Continued)		**1000390726**

program staff to track the notification, permit, compliance, and corrective action activities required under RCRA.

8	**EXT MINE - 500 LEVEL IMPOUND (#31)** **1 N CENTRAL AVE** **PHOENIX, AZ 85004**	**AZ EMAP**	**S117595660** **N/A**

EMAP:

ID Number:	127577
Township:	16S
Range:	2E
Section:	23
Quarter 1:	Not reported
Quarter 2:	Not reported
Quarter 3:	Not reported
Latitude:	34.761944444
Longitude:	-112.119722222
Collection Method:	PROVIDED IN A WATER QUALITY PERMIT
Place Type:	WASTEWATER MONITORING POINT
Place Type Code:	WWMP
Place C Code:	RO
Facility Status:	ACTIVE
End Date:	Not reported
Verified:	Y

8	**EXT MINE - HOPEWELL IMPOUND 2A (#33)** **1 N CENTRAL AVE** **PHOENIX, AZ 85004**	**AZ EMAP**	**S117595662** **N/A**

EMAP:

ID Number:	127579
Township:	16S
Range:	2E
Section:	23
Quarter 1:	Not reported
Quarter 2:	Not reported
Quarter 3:	Not reported
Latitude:	34.768611111
Longitude:	-112.101388889
Collection Method:	PROVIDED IN A WATER QUALITY PERMIT
Place Type:	WASTEWATER MONITORING POINT
Place Type Code:	WWMP
Place C Code:	RO
Facility Status:	ACTIVE
End Date:	Not reported
Verified:	Y

Map ID	Site	Database(s)	EPA ID Number
8	**1 N CENTRAL AVE** **PHOENIX, AZ 85004**	**EDR US Hist Cleaners**	**1014965729** **N/A**

EDR Historical Cleaners:

Name:	ARIZONA BIOCLEANING
Year:	2012
Address:	1 N CENTRAL AVE

8	**EXT MINE - HOPEWELL IMPOUND 1 (#32)** **1 N CENTRAL AVE** **PHOENIX, AZ 85004**	**AZ EMAP**	**S117595661** **N/A**

EMAP:

ID Number:	127578
Township:	16S
Range:	2E
Section:	23
Quarter 1:	Not reported
Quarter 2:	Not reported
Quarter 3:	Not reported
Latitude:	34.767777778
Longitude:	-112.108333333
Collection Method:	PROVIDED IN A WATER QUALITY PERMIT
Place Type:	WASTEWATER MONITORING POINT
Place Type Code:	WWMP
Place C Code:	RO
Facility Status:	ACTIVE
End Date:	Not reported
Verified:	Y

8	**RYAN COMPANIES US, INC.** **ONE NORTH CENTRAL AVE., SUITE 1300** **PHOENIX, AZ 85004**	**FINDS**	**1007736889** **N/A**

FINDS:

Registry ID: 110018944231

Environmental Interest/Information System

ICIS (Integrated Compliance Information System) is the Integrated Compliance Information System and provides a database that, when complete, will contain integrated Enforcement and Compliance information across most of EPA's programs. The vision for ICIS is to replace EPA's independent databases that contain Enforcement data with a single repository for that information. Currently, ICIS contains all Federal Administrative and Judicial enforcement actions. This information is maintained in ICIS by EPA in the Regional offices and it Headquarters. A future release of ICIS will replace the Permit Compliance System (PCS) which supports the NPDES and will integrate that information with Federal actions already in the system. ICIS also has the capability to track other activities occurring in the Region that support Compliance and Enforcement programs. These include; Incident Tracking, Compliance Assistance, and Compliance Monitoring.

Map ID	Site	Database(s)	EPA ID Number
8	**MUTOH AMERICA, INC.** **ONE N. CENTRAL AVENUE, SUITE 1200** **PHOENIX, AZ 85004**	**FINDS**	**1008338135** **N/A**

FINDS:

Registry ID: 110022320941

Environmental Interest/Information System

ICIS (Integrated Compliance Information System) is the Integrated Compliance Information System and provides a database that, when complete, will contain integrated Enforcement and Compliance information across most of EPA's programs. The vision for ICIS is to replace EPA's independent databases that contain Enforcement data with a single repository for that information. Currently, ICIS contains all Federal Administrative and Judicial enforcement actions. This information is maintained in ICIS by EPA in the Regional offices and it Headquarters. A future release of ICIS will replace the Permit Compliance System (PCS) which supports the NPDES and will integrate that information with Federal actions already in the system. ICIS also has the capability to track other activities occurring in the Region that support Compliance and Enforcement programs. These include; Incident Tracking, Compliance Assistance, and Compliance Monitoring.

8	**EXT MINE - HOPEWELL S STOCKPILE S/I(#34)** **1 N CENTRAL AVE** **PHOENIX, AZ 85004**	**AZ EMAP**	**S117595664** **N/A**

EMAP:

ID Number:	127581
Township:	16S
Range:	2E
Section:	23
Quarter 1:	Not reported
Quarter 2:	Not reported
Quarter 3:	Not reported
Latitude:	34.769166667
Longitude:	-112.102222222
Collection Method:	PROVIDED IN A WATER QUALITY PERMIT
Place Type:	WASTEWATER MONITORING POINT
Place Type Code:	WWMP
Place C Code:	RO
Facility Status:	ACTIVE
End Date:	Not reported
Verified:	Y

8	**EXT MINE - HOPEWELL IMPOUND 2B (#33)** **1 N CENTRAL AVE** **PHOENIX, AZ 85004**	**AZ EMAP**	**S117595663** **N/A**

EMAP:

ID Number:	127580
Township:	16S
Range:	2E
Section:	23
Quarter 1:	Not reported
Quarter 2:	Not reported

Map ID	Site	Database(s)	EPA ID Number

EXT MINE - HOPEWELL IMPOUND 2B (#33) (Continued) **S117595663**

Quarter 3:	Not reported
Latitude:	34.767500000
Longitude:	-112.100277778
Collection Method:	PROVIDED IN A WATER QUALITY PERMIT
Place Type:	WASTEWATER MONITORING POINT
Place Type Code:	WWMP
Place C Code:	RO
Facility Status:	ACTIVE
End Date:	Not reported
Verified:	Y

---

8 **PHELPS DODGE - PHOENIX** **TSCA** **1014200258**
ONE NORTH CENTRAL AVENUE **N/A**
PHOENIX, AZ 85004

Click this hyperlink while viewing on your computer to access additional TSCA detail in the EDR Site Report.

---

8 **EXT MINE - POC-4 (MW-14) - 55-559634** **AZ EMAP** **S117595666**
1 N CENTRAL AVE **N/A**
PHOENIX, AZ 85004

EMAP:

ID Number:	127585
Township:	16N
Range:	2E
Section:	14
Quarter 1:	NW
Quarter 2:	SE
Quarter 3:	NE
Latitude:	34.769444444
Longitude:	-112.118333333
Collection Method:	PROVIDED IN A WATER QUALITY PERMIT
Place Type:	WASTEWATER MONITORING POINT
Place Type Code:	WWMP
Place C Code:	RO
Facility Status:	ACTIVE
End Date:	Not reported
Verified:	Y

---

8 **PHELPS DODGE MINING COMPANY - TERRERO** **FINDS** **1010349893**
ONE NORTH CENTRAL AVENUE **N/A**
PHOENIX, AZ 85004

FINDS:

Registry ID: 110030915428

Environmental Interest/Information System
ICIS (Integrated Compliance Information System) is the Integrated Compliance Information System and provides a database that, when complete, will contain integrated Enforcement and Compliance

Map ID	Site	Database(s)	EPA ID Number
	PHELPS DODGE MINING COMPANY - TERRERO (Continued)		**1010349893**

information across most of EPA's programs. The vision for ICIS is to replace EPA's independent databases that contain Enforcement data with a single repository for that information. Currently, ICIS contains all Federal Administrative and Judicial enforcement actions. This information is maintained in ICIS by EPA in the Regional offices and it Headquarters. A future release of ICIS will replace the Permit Compliance System (PCS) which supports the NPDES and will integrate that information with Federal actions already in the system. ICIS also has the capability to track other activities occurring in the Region that support Compliance and Enforcement programs. These include; Incident Tracking, Compliance Assistance, and Compliance Monitoring.

8	**CLIMAX MOLYBDENUM COMPANY** **ONE NORTH CENTRAL AVENUE** **PHOENIX, AZ 85001**	**TSCA**	**1014198341** **N/A**

Click this hyperlink while viewing on your computer to access additional TSCA detail in the EDR Site Report.

8	**POC-1 (MW-18) - 55-910264** **1 N CENTRAL AVE** **PHOENIX, AZ 85004**	**AZ EMAP**	**S117609961** **N/A**

EMAP:

ID Number:	127584
Township:	16N
Range:	2E
Section:	14
Quarter 1:	NW
Quarter 2:	NW
Quarter 3:	NW
Latitude:	34.772777778
Longitude:	-112.095555556
Collection Method:	PROVIDED IN A WATER QUALITY PERMIT
Place Type:	WASTEWATER MONITORING POINT
Place Type Code:	WWMP
Place C Code:	RO
Facility Status:	ACTIVE
End Date:	Not reported
Verified:	Y

8	**EXT MINE - UPPER HOPEWELL N S/I (#35)** **1 N CENTRAL AVE** **PHOENIX, AZ 85004**	**AZ EMAP**	**S117595668** **N/A**

EMAP:

ID Number:	127582
Township:	16S
Range:	2E
Section:	23
Quarter 1:	Not reported

Map ID	Site	Database(s)	EPA ID Number
	EXT MINE - UPPER HOPEWELL N S/I (#35) (Continued)		**S117595668**

Quarter 2:	Not reported
Quarter 3:	Not reported
Latitude:	34.771388889
Longitude:	-112.099166667
Collection Method:	PROVIDED IN A WATER QUALITY PERMIT
Place Type:	WASTEWATER MONITORING POINT
Place Type Code:	WWMP
Place C Code:	RO
Facility Status:	ACTIVE
End Date:	Not reported
Verified:	Y

8	**EXT MINE - LOWER HOPEWELL N S/I (#36)** **1 N CENTRAL AVE** **PHOENIX, AZ 85004**	**AZ EMAP**	**S117595665** **N/A**

EMAP:

ID Number:	127583
Township:	16S
Range:	2E
Section:	23
Quarter 1:	Not reported
Quarter 2:	Not reported
Quarter 3:	Not reported
Latitude:	34.772222222
Longitude:	-112.096666667
Collection Method:	PROVIDED IN A WATER QUALITY PERMIT
Place Type:	WASTEWATER MONITORING POINT
Place Type Code:	WWMP
Place C Code:	RO
Facility Status:	ACTIVE
End Date:	Not reported
Verified:	Y

8	**EXT MINE - TOPAZ IMPOUND (#30) NEW FACIL** **1 N CENTRAL AVE** **PHOENIX, AZ 85004**	**AZ EMAP**	**S117595667** **N/A**

EMAP:

ID Number:	127576
Township:	16S
Range:	2E
Section:	23
Quarter 1:	Not reported
Quarter 2:	Not reported
Quarter 3:	Not reported
Latitude:	34.760000000
Longitude:	-112.117777778
Collection Method:	PROVIDED IN A WATER QUALITY PERMIT
Place Type:	WASTEWATER MONITORING POINT
Place Type Code:	WWMP
Place C Code:	RO
Facility Status:	ACTIVE
End Date:	Not reported
Verified:	Y

Map ID	Site	Database(s)	EPA ID Number
8	**ATHENS HAT CO.** **11 1/2 NORTH CENTRAL AVE** **PHOENIX, AZ**	**AZ DRYCLEANERS**	**S113876413** **N/A**

DRYCLEANERS:
File Number: Not reported
Facility Status: Not reported
Date From: 1923
Date To: 1923
Comments: Not reported

8	**CHICAGO NEW SYSTEM HAT WORKS** **45 WEST WASHINGTON ST** **PHOENIX, AZ**	**AZ DRYCLEANERS**	**S113876710** **N/A**

DRYCLEANERS:
File Number: Not reported
Facility Status: Not reported
Date From: 1923
Date To: 1923
Comments: Not reported

8	**CHICAGO NEW SYSTEM HAT WORKS** **45 W WASHINGTON ST** **PHOENIX, AZ**	**EDR US Hist Cleaners**	**1009124857** **N/A**

EDR Historical Cleaners:
Name: CHICAGO NEW SYSTEM HAT WORKS
Year: 1920
Type: HAT CLEANERS

8	**VALLEY CLEANING WORKS** **5 WEST WASHINGTON ST** **PHOENIX, AZ**	**AZ DRYCLEANERS**	**S113878924** **N/A**

DRYCLEANERS:
File Number: Not reported
Facility Status: Not reported
Date From: 1918
Date To: 1918
Comments: Not reported

8	**MCKEAN'S MODEL LAUNDRY & DRY CLEANERS** **1 E WASHINGTON ST** **PHOENIX, AZ**	**AZ DRYCLEANERS**	**S113877719** **N/A**

DRYCLEANERS:
File Number: Not reported
Facility Status: Not reported
Date From: 1928
Date To: 1928
Comments: 35 South Central Ave

Map ID	Site	Database(s)	EPA ID Number
8	**EXXON SERVICE STATION 8443** **5 S CENTRAL AVE** **PHOENIX, AZ**	**EDR US Hist Auto Stat**	**1008993318** **N/A**

EDR Historical Auto Stations:

Name:	EXXON SERVICE STATION 8443
Year:	1982
Type:	GASOLINE STATIONS

8	**FALKITIS G A** **35 S CENTRAL AVE** **PHOENIX, AZ**	**EDR US Hist Cleaners**	**1009124603** **N/A**

EDR Historical Cleaners:

Name:	MC KEANS MODEL LAUNDRY & DRY CLEANERS
Year:	1930
Type:	CLOTHES PRESSERS AND CLEANERS
Name:	FALKITIS G A
Year:	1935
Type:	CLEANERS & DYERS

9	**125 N 2ND ST** **PHOENIX, AZ 85004**	**EDR US Hist Auto Stat**	**1015192868** **N/A**

EDR Historical Auto Stations:

Name:	NEW IMAGE AUTO GLASS PHOENIX
Year:	2011
Address:	125 N 2ND ST
Name:	NEW IMAGE AUTO GLASS PHOENIX
Year:	2012
Address:	125 N 2ND ST

9	**HYATT REGENCY CORP** **122 N 2ND ST** **PHOENIX, AZ 85004**	**RCRA-CESQG** **FINDS**	**1000421335** **AZD982322992**

RCRA-CESQG:

Date form received by agency:	02/08/2008
Facility name:	HYATT REGENCY CORP
Facility address:	122 N 2ND ST PHOENIX, AZ 85004-2304
EPA ID:	AZD982322992
Contact:	JEFF CLARK
Contact address:	NO ADDRESS ON RECORD Not reported
Contact country:	US
Contact telephone:	(602) 440-3158
Contact email:	Not reported
EPA Region:	09
Classification:	Conditionally Exempt Small Quantity Generator
Description:	Handler: generates 100 kg or less of hazardous waste per calendar month, and accumulates 1000 kg or less of hazardous waste at any time; or generates 1 kg or less of acutely hazardous waste per calendar month, and accumulates at any time: 1 kg or less of acutely hazardous

Map ID	Site	Database(s)	EPA ID Number
	HYATT REGENCY CORP (Continued)		**1000421335**

waste; or 100 kg or less of any residue or contaminated soil, waste or other debris resulting from the cleanup of a spill, into or on any land or water, of acutely hazardous waste; or generates 100 kg or less of any residue or contaminated soil, waste or other debris resulting from the cleanup of a spill, into or on any land or water, of acutely hazardous waste during any calendar month, and accumulates at any time: 1 kg or less of acutely hazardous waste; or 100 kg or less of any residue or contaminated soil, waste or other debris resulting from the cleanup of a spill, into or on any land or water, of acutely hazardous waste

Handler Activities Summary:

U.S. importer of hazardous waste:	No
Mixed waste (haz. and radioactive):	No
Recycler of hazardous waste:	No
Transporter of hazardous waste:	No
Treater, storer or disposer of HW:	No
Underground injection activity:	No
On-site burner exemption:	No
Furnace exemption:	No
Used oil fuel burner:	No
Used oil processor:	No
User oil refiner:	No
Used oil fuel marketer to burner:	No
Used oil Specification marketer:	No
Used oil transfer facility:	No
Used oil transporter:	No

Historical Generators:

Date form received by agency: 01/12/2007
Site name: HYATT REGENCY CORP
Classification: Conditionally Exempt Small Quantity Generator

Date form received by agency: 01/11/2006
Site name: HYATT CORP AGENT OF PHOENIX HOTEL ASSOC
Classification: Conditionally Exempt Small Quantity Generator

Date form received by agency: 12/16/2003
Site name: HYATT CORP AGENT OF PHOENIX HOTEL ASSOC
Classification: Conditionally Exempt Small Quantity Generator

Date form received by agency: 03/16/1988
Site name: HYATT CORP AGENT OF PHOENIX HOTEL ASSOC
Classification: Small Quantity Generator

Violation Status: No violations found

FINDS:

Registry ID: 110002577417

Environmental Interest/Information System

RCRAInfo is a national information system that supports the Resource Conservation and Recovery Act (RCRA) program through the tracking of events and activities related to facilities that generate, transport, and treat, store, or dispose of hazardous waste. RCRAInfo allows RCRA program staff to track the notification, permit, compliance, and

Map ID	Site	Database(s)	EPA ID Number
	HYATT REGENCY CORP (Continued)		**1000421335**

corrective action activities required under RCRA.

AZURITE (Arizona Unified Repository For Informational Tracking Of The Environment is the Arizona Department of Environmental Quality (ADEQ) database that is used for environmental enforcement and compliance reporting to the Permit and Compliance (PCS) system and to the Air Facility System Universal Interface (AFS-UI).

9	**HYATT REGENCY CORP** **122 N 2ND ST** **PHOENIX, AZ 85004**	**AZ EMAP**	**S117599566** **N/A**

EMAP:

ID Number:	117440
Township:	Not reported
Range:	Not reported
Section:	0
Quarter 1:	Not reported
Quarter 2:	Not reported
Quarter 3:	Not reported
Latitude:	33.449830548
Longitude:	-112.071781632
Collection Method:	LOCATED FROM COUNTY PARCEL INFORMATION
Place Type:	HOTEL/MOTEL/LODGING
Place Type Code:	MTL
Place C Code:	PP
Facility Status:	ACTIVE
End Date:	Not reported
Verified:	Y

9	**CALIFORNIA HAT WORKS** **224 E ADAMS ST** **PHOENIX, AZ**	**AZ DRYCLEANERS**	**S113876587** **N/A**

DRYCLEANERS:

File Number:	Not reported
Facility Status:	Not reported
Date From:	1928
Date To:	1928
Comments:	Not reported

File Number:	Not reported
Facility Status:	Not reported
Date From:	1928
Date To:	1928
Comments:	Not reported

Map ID	Site	Database(s)	EPA ID Number
9	**KING DELLA MRS** **224 E ADAMS ST** **PHOENIX, AZ**	**EDR US Hist Cleaners**	**1009124766** **N/A**

EDR Historical Cleaners:

Name:	KING DELLA MRS
Year:	1935
Type:	HAT CLEANERS

9	**PHOENIX CONVENTION CENTER** **225 E ADAMS ST** **PHOENIX, AZ 85004**	**RCRA-CESQG** **FINDS** **AZ MANIFEST**	**1000208040** **AZD981648710**

RCRA-CESQG:

Date form received by agency:	01/29/2009
Facility name:	CITY OF PHOENIX - CIVIC PLAZA
Facility address:	225 E ADAMS ST PHOENIX, AZ 850042332
EPA ID:	AZD981648710
Mailing address:	33 S 3RD ST PHOENIX, AZ 850042417
Contact:	JULIE ROGERS
Contact address:	33 S 3RD ST PHOENIX, AZ 850042417
Contact country:	US
Contact telephone:	(602) 262-6202
Contact email:	JULIE.ROGERS@PHOENIX.GOV
EPA Region:	09
Classification:	Conditionally Exempt Small Quantity Generator
Description:	Handler: generates 100 kg or less of hazardous waste per calendar month, and accumulates 1000 kg or less of hazardous waste at any time; or generates 1 kg or less of acutely hazardous waste per calendar month, and accumulates at any time: 1 kg or less of acutely hazardous waste; or 100 kg or less of any residue or contaminated soil, waste or other debris resulting from the cleanup of a spill, into or on any land or water, of acutely hazardous waste; or generates 100 kg or less of any residue or contaminated soil, waste or other debris resulting from the cleanup of a spill, into or on any land or water, of acutely hazardous waste during any calendar month, and accumulates at any time: 1 kg or less of acutely hazardous waste; or 100 kg or less of any residue or contaminated soil, waste or other debris resulting from the cleanup of a spill, into or on any land or water, of acutely hazardous waste

Owner/Operator Summary:

Owner/operator name:	CITY OF PHOENIX
Owner/operator address:	200 W WASHINGTON ST PHOENIX, AZ 85007
Owner/operator country:	US
Owner/operator telephone:	(602) 262-6202
Legal status:	Municipal
Owner/Operator Type:	Owner
Owner/Op start date:	05/20/1969
Owner/Op end date:	Not reported
Owner/operator name:	PHOENIX CITY OF
Owner/operator address:	200 W WASHINGTON PHOENIX, AZ 85003
Owner/operator country:	Not reported

Map ID	Site	Database(s)	EPA ID Number

PHOENIX CONVENTION CENTER (Continued) **1000208040**

Owner/operator telephone: (602) 262-6300
Legal status: Municipal
Owner/Operator Type: Owner
Owner/Op start date: Not reported
Owner/Op end date: Not reported

Owner/operator name: CITY OF PHOENIX CIVIC PLAZA DEPT
Owner/operator address: 33 S 3RD ST
PHOENIX, AZ 85004
Owner/operator country: US
Owner/operator telephone: (602) 262-6202
Legal status: Municipal
Owner/Operator Type: Operator
Owner/Op start date: 05/20/1969
Owner/Op end date: Not reported

Owner/operator name: NOT REQUIRED
Owner/operator address: NOT REQUIRED
NOT REQUIRED, ME 99999
Owner/operator country: Not reported
Owner/operator telephone: (415) 555-1212
Legal status: Municipal
Owner/Operator Type: Operator
Owner/Op start date: Not reported
Owner/Op end date: Not reported

Handler Activities Summary:
U.S. importer of hazardous waste: No
Mixed waste (haz. and radioactive): No
Recycler of hazardous waste: No
Transporter of hazardous waste: No
Treater, storer or disposer of HW: No
Underground injection activity: No
On-site burner exemption: No
Furnace exemption: No
Used oil fuel burner: No
Used oil processor: No
User oil refiner: No
Used oil fuel marketer to burner: No
Used oil Specification marketer: No
Used oil transfer facility: No
Used oil transporter: No

Historical Generators:
Date form received by agency: 02/19/2008
Site name: CITY OF PHOENIX - CIVIC PLAZA
Classification: Conditionally Exempt Small Quantity Generator

Date form received by agency: 04/15/2003
Site name: PHOENIX CITY OF CIVIC PLAZA
Classification: Conditionally Exempt Small Quantity Generator

. Waste code: D001
. Waste name: IGNITABLE WASTE

. Waste code: D002

Map ID	Site	Database(s)	EPA ID Number

PHOENIX CONVENTION CENTER (Continued) **1000208040**

. Waste name: CORROSIVE WASTE

. Waste code: D035
. Waste name: METHYL ETHYL KETONE

. Waste code: D040
. Waste name: TRICHLORETHYLENE

Date form received by agency: 03/02/1987
Site name: PHOENIX CITY OF CIVIC PLAZA
Classification: Small Quantity Generator

Violation Status: No violations found

FINDS:

Registry ID: 110002572797

Environmental Interest/Information System

RCRAInfo is a national information system that supports the Resource Conservation and Recovery Act (RCRA) program through the tracking of events and activities related to facilities that generate, transport, and treat, store, or dispose of hazardous waste. RCRAInfo allows RCRA program staff to track the notification, permit, compliance, and corrective action activities required under RCRA.

AZURITE (Arizona Unified Repository For Informational Tracking Of The Environment is the Arizona Department of Environmental Quality (ADEQ) database that is used for environmental enforcement and compliance reporting to the Permit and Compliance (PCS) system and to the Air Facility System Universal Interface (AFS-UI).

AZ MANIFEST:

Report Year:	2008
EPA Id:	AZD981648710
Business Type:	Not reported
Mailing Address:	Not reported
Mailing City,St,Zip:	Not reported
Contact Name:	Not reported
Contact Phone:	Not reported
Management Methods:	Incineration - thermal destruction other than use as a fuel (includes any preparation prior to burning)
Date Generator Signed the Manifest:	Not reported
Transporter EPA Id Number:	Not reported
Date Transporter Signed the Manifest:	Not reported
Transporter EPA Id Number:	Not reported
TSD EPA Id Number:	Not reported
Date TSD Signed Manifest:	Not reported
DOT Id Number:	UN1263
Quantity:	75.00
Waste Code 1:	D001
Waste Code 2:	D007
Waste Code 3:	D008
Waste Code 4:	F005
Waste Code 5:	D035
Waste Code 6:	Not reported

Map ID	Site	Database(s)	EPA ID Number

PHOENIX CONVENTION CENTER (Continued) **1000208040**

Waste Code 7:	Not reported
Waste Code 8:	Not reported
Waste Code 9:	Not reported
Report Year:	2008
EPA Id:	AZD981648710
Business Type:	Not reported
Mailing Address:	Not reported
Mailing City,St,Zip:	Not reported
Contact Name:	Not reported
Contact Phone:	Not reported
Management Methods:	Incineration - thermal destruction other than use as a fuel (includes any preparation prior to burning)
Date Generator Signed the Manifest:	Not reported
Transporter EPA Id Number:	Not reported
Date Transporter Signed the Manifest:	Not reported
Transporter EPA Id Number:	Not reported
TSD EPA Id Number:	Not reported
Date TSD Signed Manifest:	Not reported
DOT Id Number:	UN1263
Quantity:	150.00
Waste Code 1:	D001
Waste Code 2:	D007
Waste Code 3:	D008
Waste Code 4:	F005
Waste Code 5:	D035
Waste Code 6:	Not reported
Waste Code 7:	Not reported
Waste Code 8:	Not reported
Waste Code 9:	Not reported
Report Year:	Not reported
EPA Id:	AZD981648710
Business Type:	M
Mailing Address:	33 S 3RD ST
Mailing City,St,Zip:	PHOENIX, AZ 85004-
Contact Name:	LINDA P WHEELER BOWLES
Contact Phone:	(602) 262-6202
Management Methods:	Not reported
Date Generator Signed the Manifest:	03/19/2004
Transporter EPA Id Number:	AZR000039784
Date Transporter Signed the Manifest:	03/19/2004
Transporter EPA Id Number:	AZR000039784
TSD EPA Id Number:	ARD069748192
Date TSD Signed Manifest:	03/30/2004
DOT Id Number:	UN3139
Quantity:	20.00 Pounds
Waste Code 1:	D001
Waste Code 2:	Not reported
Waste Code 3:	Not reported
Waste Code 4:	Not reported
Waste Code 5:	Not reported
Waste Code 6:	Not reported
Waste Code 7:	Not reported
Waste Code 8:	Not reported
Waste Code 9:	Not reported

Map ID	Site	Database(s)	EPA ID Number
	PHOENIX CONVENTION CENTER (Continued)		**1000208040**

Report Year:	Not reported
EPA Id:	AZD981648710
Business Type:	M
Mailing Address:	33 S 3RD ST
Mailing City,St,Zip:	PHOENIX, AZ 85004-
Contact Name:	LINDA P WHEELER BOWLES
Contact Phone:	(602) 262-6202
Management Methods:	Not reported
Date Generator Signed the Manifest:	11/03/2004
Transporter EPA Id Number:	AZ0000303032
Date Transporter Signed the Manifest:	11/03/2004
Transporter EPA Id Number:	AZ0000303032
TSD EPA Id Number:	ARD069748192
Date TSD Signed Manifest:	12/30/2004
DOT Id Number:	UN1993
Quantity:	60.00 Pounds
Waste Code 1:	D001
Waste Code 2:	D035
Waste Code 3:	F003
Waste Code 4:	Not reported
Waste Code 5:	Not reported
Waste Code 6:	Not reported
Waste Code 7:	Not reported
Waste Code 8:	Not reported
Waste Code 9:	Not reported

Report Year:	Not reported
EPA Id:	AZD981648710
Business Type:	M
Mailing Address:	33 S 3RD ST
Mailing City,St,Zip:	PHOENIX, AZ 85004-
Contact Name:	LINDA P WHEELER BOWLES
Contact Phone:	(602) 262-6202
Management Methods:	Not reported
Date Generator Signed the Manifest:	09/27/2004
Transporter EPA Id Number:	AZ0000303032
Date Transporter Signed the Manifest:	09/27/2004
Transporter EPA Id Number:	AZ0000303032
TSD EPA Id Number:	ARD069748192
Date TSD Signed Manifest:	10/11/2004
DOT Id Number:	UN1263
Quantity:	180.00 Pounds
Waste Code 1:	D001
Waste Code 2:	D035
Waste Code 3:	D007
Waste Code 4:	Not reported
Waste Code 5:	Not reported
Waste Code 6:	Not reported
Waste Code 7:	Not reported
Waste Code 8:	Not reported
Waste Code 9:	Not reported

Report Year:	Not reported
EPA Id:	AZD981648710
Business Type:	M
Mailing Address:	33 S 3RD ST
Mailing City,St,Zip:	PHOENIX, AZ 85004-

Map ID	Site	Database(s)	EPA ID Number
	PHOENIX CONVENTION CENTER (Continued)		**1000208040**

Contact Name:	LINDA P WHEELER BOWLES
Contact Phone:	(602) 262-6202
Management Methods:	Not reported
Date Generator Signed the Manifest:	09/20/2004
Transporter EPA Id Number:	AZ0000303032
Date Transporter Signed the Manifest:	09/20/2004
Transporter EPA Id Number:	AZ0000303032
TSD EPA Id Number:	ARD069748192
Date TSD Signed Manifest:	09/25/2004
DOT Id Number:	NA3082
Quantity:	60.00 Gallons
Waste Code 1:	F002
Waste Code 2:	Not reported
Waste Code 3:	Not reported
Waste Code 4:	D008
Waste Code 5:	F002
Waste Code 6:	F005
Waste Code 7:	Not reported
Waste Code 8:	Not reported
Waste Code 9:	Not reported

Report Year:	Not reported
EPA Id:	AZD981648710
Business Type:	M
Mailing Address:	33 S 3RD ST
Mailing City,St,Zip:	PHOENIX, AZ 85004-
Contact Name:	LINDA P WHEELER BOWLES
Contact Phone:	(602) 262-6202
Management Methods:	Not reported
Date Generator Signed the Manifest:	03/19/2004
Transporter EPA Id Number:	AZR000039784
Date Transporter Signed the Manifest:	03/19/2004
Transporter EPA Id Number:	AZR000039784
TSD EPA Id Number:	ARD069748192
Date TSD Signed Manifest:	03/30/2004
DOT Id Number:	UN1993
Quantity:	20.00 Pounds
Waste Code 1:	D001
Waste Code 2:	D035
Waste Code 3:	Not reported
Waste Code 4:	D035
Waste Code 5:	F003
Waste Code 6:	F005
Waste Code 7:	Not reported
Waste Code 8:	Not reported
Waste Code 9:	Not reported

Report Year:	Not reported
EPA Id:	AZD981648710
Business Type:	M
Mailing Address:	33 S 3RD ST
Mailing City,St,Zip:	PHOENIX, AZ 85004-
Contact Name:	LINDA P WHEELER BOWLES
Contact Phone:	(602) 262-6202
Management Methods:	Not reported
Date Generator Signed the Manifest:	09/20/2004
Transporter EPA Id Number:	AZ0000303032

Map ID	Site	Database(s)	EPA ID Number
	PHOENIX CONVENTION CENTER (Continued)		**1000208040**

Date Transporter Signed the Manifest:	09/20/2004
Transporter EPA Id Number:	AZ0000303032
TSD EPA Id Number:	ARD069748192
Date TSD Signed Manifest:	09/25/2004
DOT Id Number:	UN1263
Quantity:	200.00 Pounds
Waste Code 1:	D001
Waste Code 2:	D035
Waste Code 3:	Not reported
Waste Code 4:	Not reported
Waste Code 5:	Not reported
Waste Code 6:	Not reported
Waste Code 7:	Not reported
Waste Code 8:	Not reported
Waste Code 9:	Not reported

Report Year:	Not reported
EPA Id:	AZD981648710
Business Type:	M
Mailing Address:	33 S 3RD ST
Mailing City,St,Zip:	PHOENIX, AZ 85004-
Contact Name:	LINDA P WHEELER BOWLES
Contact Phone:	(602) 262-6202
Management Methods:	Not reported
Date Generator Signed the Manifest:	09/20/2004
Transporter EPA Id Number:	AZ0000303032
Date Transporter Signed the Manifest:	09/20/2004
Transporter EPA Id Number:	AZ0000303032
TSD EPA Id Number:	ARD069748192
Date TSD Signed Manifest:	09/25/2004
DOT Id Number:	UN1325
Quantity:	50.00 Pounds
Waste Code 1:	D001
Waste Code 2:	D035
Waste Code 3:	Not reported
Waste Code 4:	Not reported
Waste Code 5:	Not reported
Waste Code 6:	Not reported
Waste Code 7:	Not reported
Waste Code 8:	Not reported
Waste Code 9:	Not reported

Report Year:	Not reported
EPA Id:	AZD981648710
Business Type:	M
Mailing Address:	33 S 3RD ST
Mailing City,St,Zip:	PHOENIX, AZ 85004-
Contact Name:	LINDA P WHEELER BOWLES
Contact Phone:	(602) 262-6202
Management Methods:	Not reported
Date Generator Signed the Manifest:	03/19/2004
Transporter EPA Id Number:	AZR000039784
Date Transporter Signed the Manifest:	03/19/2004
Transporter EPA Id Number:	AZR000039784
TSD EPA Id Number:	ARD069748192
Date TSD Signed Manifest:	03/30/2004
DOT Id Number:	UN1950

Map ID	Site	Database(s)	EPA ID Number
	PHOENIX CONVENTION CENTER (Continued)		**1000208040**

Quantity:	40.00 Pounds
Waste Code 1:	D001
Waste Code 2:	D008
Waste Code 3:	Not reported
Waste Code 4:	Not reported
Waste Code 5:	Not reported
Waste Code 6:	Not reported
Waste Code 7:	Not reported
Waste Code 8:	Not reported
Waste Code 9:	Not reported

Report Year:	Not reported
EPA Id:	AZD981648710
Business Type:	M
Mailing Address:	33 S 3RD ST
Mailing City,St,Zip:	PHOENIX, AZ 85004-
Contact Name:	LINDA P WHEELER BOWLES
Contact Phone:	(602) 262-6202
Management Methods:	Not reported
Date Generator Signed the Manifest:	03/01/2005
Transporter EPA Id Number:	AZ0000303032
Date Transporter Signed the Manifest:	03/04/2005
Transporter EPA Id Number:	AZ0000303032
TSD EPA Id Number:	Not reported
Date TSD Signed Manifest:	03/18/2005
DOT Id Number:	UN3264
Quantity:	10.00 Pounds
Waste Code 1:	D002
Waste Code 2:	Not reported
Waste Code 3:	Not reported
Waste Code 4:	Not reported
Waste Code 5:	Not reported
Waste Code 6:	Not reported
Waste Code 7:	Not reported
Waste Code 8:	Not reported
Waste Code 9:	Not reported

Report Year:	Not reported
EPA Id:	AZD981648710
Business Type:	M
Mailing Address:	33 S 3RD ST
Mailing City,St,Zip:	PHOENIX, AZ 85004-
Contact Name:	LINDA P WHEELER BOWLES
Contact Phone:	(602) 262-6202
Management Methods:	Not reported
Date Generator Signed the Manifest:	03/01/2005
Transporter EPA Id Number:	AZ0000303032
Date Transporter Signed the Manifest:	03/04/2005
Transporter EPA Id Number:	AZ0000303032
TSD EPA Id Number:	Not reported
Date TSD Signed Manifest:	03/18/2005
DOT Id Number:	UN1978
Quantity:	20.00 Pounds
Waste Code 1:	D001
Waste Code 2:	Not reported
Waste Code 3:	Not reported
Waste Code 4:	Not reported

Map ID	Site	Database(s)	EPA ID Number
	PHOENIX CONVENTION CENTER (Continued)		**1000208040**

Waste Code 5:	Not reported
Waste Code 6:	Not reported
Waste Code 7:	Not reported
Waste Code 8:	Not reported
Waste Code 9:	Not reported

Report Year:	Not reported
EPA Id:	AZD981648710
Business Type:	M
Mailing Address:	33 S 3RD ST
Mailing City,St,Zip:	PHOENIX, AZ 85004-
Contact Name:	LINDA P WHEELER BOWLES
Contact Phone:	(602) 262-6202
Management Methods:	Not reported
Date Generator Signed the Manifest:	01/03/2005
Transporter EPA Id Number:	AZ0000303032
Date Transporter Signed the Manifest:	01/05/2005
Transporter EPA Id Number:	AZ0000303032
TSD EPA Id Number:	Not reported
Date TSD Signed Manifest:	01/25/2005
DOT Id Number:	UN1263
Quantity:	800.00 Pounds
Waste Code 1:	D001
Waste Code 2:	D008
Waste Code 3:	D007
Waste Code 4:	D035
Waste Code 5:	F003
Waste Code 6:	F005
Waste Code 7:	Not reported
Waste Code 8:	Not reported
Waste Code 9:	Not reported

Report Year:	Not reported
EPA Id:	AZD981648710
Business Type:	M
Mailing Address:	33 S 3RD ST
Mailing City,St,Zip:	PHOENIX, AZ 85004-
Contact Name:	LINDA P WHEELER BOWLES
Contact Phone:	(602) 262-6202
Management Methods:	Not reported
Date Generator Signed the Manifest:	07/01/2005
Transporter EPA Id Number:	AZ0000303032
Date Transporter Signed the Manifest:	07/01/2005
Transporter EPA Id Number:	AZ0000303032
TSD EPA Id Number:	Not reported
Date TSD Signed Manifest:	07/26/2005
DOT Id Number:	UN1263
Quantity:	170.00 Pounds
Waste Code 1:	D001
Waste Code 2:	D007
Waste Code 3:	D008
Waste Code 4:	D035
Waste Code 5:	Not reported
Waste Code 6:	Not reported
Waste Code 7:	Not reported
Waste Code 8:	Not reported
Waste Code 9:	Not reported

Map ID	Site	Database(s)	EPA ID Number
	PHOENIX CONVENTION CENTER (Continued)		**1000208040**

Report Year:	Not reported
EPA Id:	AZD981648710
Business Type:	M
Mailing Address:	33 S 3RD ST
Mailing City,St,Zip:	PHOENIX, AZ 85004-
Contact Name:	LINDA P WHEELER BOWLES
Contact Phone:	(602) 262-6202
Management Methods:	Not reported
Date Generator Signed the Manifest:	11/30/2005
Transporter EPA Id Number:	AZ0000303032
Date Transporter Signed the Manifest:	12/01/2005
Transporter EPA Id Number:	AZ0000303032
TSD EPA Id Number:	Not reported
Date TSD Signed Manifest:	12/06/2005
DOT Id Number:	UN1263
Quantity:	120.00 Pounds
Waste Code 1:	D001
Waste Code 2:	D007
Waste Code 3:	D008
Waste Code 4:	D035
Waste Code 5:	F002
Waste Code 6:	Not reported
Waste Code 7:	Not reported
Waste Code 8:	Not reported
Waste Code 9:	Not reported

Report Year:	Not reported
EPA Id:	AZD981648710
Business Type:	M
Mailing Address:	33 S 3RD ST
Mailing City,St,Zip:	PHOENIX, AZ 85004-
Contact Name:	LINDA P WHEELER BOWLES
Contact Phone:	(602) 262-6202
Management Methods:	Not reported
Date Generator Signed the Manifest:	03/01/2005
Transporter EPA Id Number:	AZ0000303032
Date Transporter Signed the Manifest:	03/04/2005
Transporter EPA Id Number:	AZ0000303032
TSD EPA Id Number:	Not reported
Date TSD Signed Manifest:	03/18/2005
DOT Id Number:	UN1263
Quantity:	1000.00 Pounds
Waste Code 1:	D001
Waste Code 2:	Not reported
Waste Code 3:	Not reported
Waste Code 4:	Not reported
Waste Code 5:	Not reported
Waste Code 6:	Not reported
Waste Code 7:	Not reported
Waste Code 8:	Not reported
Waste Code 9:	Not reported

Report Year:	Not reported
EPA Id:	AZD981648710
Business Type:	M
Mailing Address:	33 S 3RD ST
Mailing City,St,Zip:	PHOENIX, AZ 85004-

Map ID	Site	Database(s)	EPA ID Number

PHOENIX CONVENTION CENTER (Continued) **1000208040**

Contact Name:	LINDA P WHEELER BOWLES
Contact Phone:	(602) 262-6202
Management Methods:	Not reported
Date Generator Signed the Manifest:	07/01/2005
Transporter EPA Id Number:	AZ0000303032
Date Transporter Signed the Manifest:	07/01/2005
Transporter EPA Id Number:	AZ0000303032
TSD EPA Id Number:	Not reported
Date TSD Signed Manifest:	07/26/2005
DOT Id Number:	UN1950
Quantity:	12.00 Pounds
Waste Code 1:	D001
Waste Code 2:	Not reported
Waste Code 3:	Not reported
Waste Code 4:	Not reported
Waste Code 5:	Not reported
Waste Code 6:	Not reported
Waste Code 7:	Not reported
Waste Code 8:	Not reported
Waste Code 9:	Not reported

Report Year:	Not reported
EPA Id:	AZD981648710
Business Type:	M
Mailing Address:	33 S 3RD ST
Mailing City,St,Zip:	PHOENIX, AZ 85004-
Contact Name:	LINDA P WHEELER BOWLES
Contact Phone:	(602) 262-6202
Management Methods:	Not reported
Date Generator Signed the Manifest:	03/19/2004
Transporter EPA Id Number:	AZR000039784
Date Transporter Signed the Manifest:	03/19/2004
Transporter EPA Id Number:	AZR000039784
TSD EPA Id Number:	ARD069748192
Date TSD Signed Manifest:	03/30/2004
DOT Id Number:	UN1263
Quantity:	20.00 Pounds
Waste Code 1:	D001
Waste Code 2:	D008
Waste Code 3:	D007
Waste Code 4:	Not reported
Waste Code 5:	Not reported
Waste Code 6:	Not reported
Waste Code 7:	Not reported
Waste Code 8:	Not reported
Waste Code 9:	Not reported

---

9 **CITY OF PHOENIX - CIVIC PLAZA** **AZ RGA LUST** **S114970249**
225 E ADAMS ST **N/A**
PHOENIX, AZ

RGA LUST:

2009	CITY OF PHOENIX - CIVIC PLAZA	225 E ADAMS ST
2008	CITY OF PHOENIX - CIVIC PLAZA	225 E ADAMS ST

Map ID	Site	Database(s)	EPA ID Number
9	**PHOENIX CIVIC PLAZA** **225 E ADAMS ST** **PHOENIX, AZ**	**AZ RGA LUST**	**S114975960** **N/A**

RGA LUST:

2005	PHOENIX CIVIC PLAZA	225 E ADAMS ST
2004	PHOENIX CIVIC PLAZA	225 E ADAMS ST
2002	PHOENIX CIVIC PLAZA	225 E ADAMS ST
2001	PHOENIX CIVIC PLAZA	225 E ADAMS ST
2000	PHOENIX CIVIC PLAZA	225 E ADAMS ST
1999	PHOENIX CIVIC PLAZA	225 E ADAMS ST
1998	PHOENIX CIVIC PLAZA	225 E ADAMS ST
1997	PHOENIX CIVIC PLAZA	225 E ADAMS ST

9	**PHOENIX, CITY OF - CIVIC PLAZA** **225 E ADAMS ST** **PHOENIX, AZ**	**AZ RGA LUST**	**S114976132** **N/A**

RGA LUST:

2007	PHOENIX, CITY OF - CIVIC PLAZA	225 E ADAMS ST

9	**CIVIC PLAZA** **225 E ADAMS** **PHOENIX, AZ 85004**	**AZ AST**	**A100354778** **N/A**

AST 2:

Exemption Num:	0700364-11
Owner Id:	253
Owner Name:	City of PHX - Public Works Dept
Applicant Mailing Address:	200 W Washington St.
Applicant City, State, Zip:	Phoenix, AZ 85003
Cert Status:	Open
Cert Effective Date:	02/20/2007
Comments:	Not reported
Tank Number:	1
Product Code:	Diesel(20)
Tank Type:	Above
Capacity:	500.00
Installed Date:	10/01/1997
Cancellation Date:	12/31/2015

9	**SIMPSONS GARAGE** **229 E ADAMS ST** **PHOENIX, AZ**	**EDR US Hist Auto Stat**	**1008990893** **N/A**

EDR Historical Auto Stations:

Name:	SIMPSONS GARAGE
Year:	1920
Type:	AUTOMOBILE SERVICE STATIONS

Map ID	Site	Database(s)	EPA ID Number
9	**RENFROE & ATKINS** **237 E ADAMS ST** **PHOENIX, AZ**	**EDR US Hist Auto Stat**	**1008992153** **N/A**

EDR Historical Auto Stations:

Name:	RENFROE & ATKINS
Year:	1930
Type:	GASOLINE AND OIL SERVICE STATIONS

9	**POWERS & WAGNER** **247 E ADAMS ST** **PHOENIX, AZ**	**EDR US Hist Auto Stat**	**1008991176** **N/A**

EDR Historical Auto Stations:

Name:	POWERS & WAGNER
Year:	1935
Type:	SERVICE STATIONS

10	**CASH & TAKE** **40 N 1ST ST** **PHOENIX, AZ**	**EDR US Hist Cleaners**	**1009124689** **N/A**

EDR Historical Cleaners:

Name:	CASH & TAKE
Year:	1945
Type:	CLEANERS & DYERS

10	**CASH & TAKE CLEANERS** **40 N 1ST ST.** **PHOENIX, AZ**	**AZ DRYCLEANERS**	**S113876664** **N/A**

DRYCLEANERS:

File Number:	Not reported
Facility Status:	Not reported
Date From:	1938
Date To:	1942
Comments:	Not reported

10	**INTERIOR, DEPARTMENT OF THE** **ONE NORTH FIRST STREET** **PHOENIX, AZ 85001**	**MLTS**	**1000488770** **N/A**

MLTS:

License Number:	02-15106-01
First License Date:	05/10/90
License Date:	07/15/99
Lic. Expiration Date:	01/31/02
Contact Name:	JOHN PHILBIN
Contact Phone:	602-379-6782
Institution Code:	15106
Department/Bldg:	BUREAU OF INDIAN AFFAIRSP.O. BOX 10
States Allowing Use:	Not reported
Store Material Use:	No
Redistribution Use:	No
Incinerate Use:	No

Map ID	Site	Database(s)	EPA ID Number
	INTERIOR, DEPARTMENT OF THE (Continued)		**1000488770**

Burial Use: No
Last Inspection Date: 02/01/99
Next Inspection Date: 02/01/04
Licensee Contact: Not reported
Inspector Name: JEFF COOCHWYTEWA

Map ID	Site	Database(s)	EPA ID Number
10	**PHOENIX, CITY OF - PARKING GARAGE** **1 N 1ST ST** **PHOENIX, AZ 85004**	**FINDS**	**1014868189** **N/A**

FINDS:

Registry ID: 110043960256

Environmental Interest/Information System
AZURITE (Arizona Unified Repository For Informational Tracking Of The Environment is the Arizona Department of Environmental Quality (ADEQ) database that is used for environmental enforcement and compliance reporting to the Permit and Compliance (PCS) system and to the Air Facility System Universal Interface (AFS-UI).

Map ID	Site	Database(s)	EPA ID Number
10	**IN ALLEY** **1 N 1ST ST** **PHOENIX, AZ**	**AZ RGA LUST**	**S114973564** **N/A**

RGA LUST:

2005	IN ALLEY	1 N 1ST ST
2004	IN ALLEY	1 N 1ST ST
2002	IN ALLEY	1 N 1ST ST
2001	IN ALLEY	1 N 1ST ST
2000	IN ALLEY	1 N 1ST ST
1999	IN ALLEY	1 N 1ST ST
1998	IN ALLEY	1 N 1ST ST
1997	IN ALLEY	1 N 1ST ST

Map ID	Site	Database(s)	EPA ID Number
10	**PHOENIX, CITY OF - PARKING GARAGE** **1 N 1ST ST** **PHOENIX, AZ**	**AZ RGA LUST**	**S114976184** **N/A**

RGA LUST:

2012	PHOENIX, CITY OF - PARKING GARAGE	1 N 1ST ST
2011	PHOENIX, CITY OF - PARKING GARAGE	1 N 1ST ST
2010	PHOENIX, CITY OF - PARKING GARAGE	1 N 1ST ST
2009	PHOENIX, CITY OF - PARKING GARAGE	1 N 1ST ST
2008	PHOENIX, CITY OF - PARKING GARAGE	1 N 1ST ST
2007	PHOENIX, CITY OF - PARKING GARAGE	1 N 1ST ST

Map ID	Site	Database(s)	EPA ID Number
10	**IN ALLEY** **1 N 1ST STREET** **PHOENIX, AZ**	**AZ RGA LUST**	**S114973565** **N/A**

RGA LUST:

1996	IN ALLEY	1 N 1ST STREET
1995	IN ALLEY	1 N 1ST STREET
1994	IN ALLEY	1 N 1ST STREET
1993	IN ALLEY	1 N 1ST STREET

10	**PHOENIX, CITY OF - PARKING GARAGE** **1 N 1ST ST** **PHOENIX, AZ 85004**	**AZ LUST** **AZ UST** **AZ EMAP**	**U004119832** **N/A**

LUST:

Facility ID:	0-007971
Facility Status:	CLOSED
Lust Number:	2471.01
Leak Priority:	CLOSED SOIL LVL MEETS TIER1
Notification:	09/15/92
Date Closed:	01/04/94

UST:

Facility ID:	0-007971
Owner:	None
Latitude:	33.448601
Longitude:	112.072188
Tank ID:	1
Date Closed:	09/11/1992
Closure Type:	**Perm Removal**

EMAP:

ID Number:	29392
Township:	Not reported
Range:	Not reported
Section:	0
Quarter 1:	Not reported
Quarter 2:	Not reported
Quarter 3:	Not reported
Latitude:	33.448601566
Longitude:	-112.072188822
Collection Method:	DIGITAL IMAGERY
Place Type:	UST FACILITY
Place Type Code:	USTF
Place C Code:	PP
Facility Status:	NOT ACTIVE
End Date:	09/12/2011
Verified:	Y

Map ID	Site	Database(s)	EPA ID Number
10	**APS** **1ST ST & WASHINGTON** **PHOENIX, AZ**	**AZ SPILLS**	**S106196513** **N/A**

SPILLS:

Incident Date:	06/01/88
Property Mngmt:	Private
Chemicals:	PCB
Response Date:	6/1/1988
Type:	Release
Referred to:	N/A
Fund Amount:	Pvt/Unk
Quantity:	56 ppm
Incident Number:	88-164
Referral Date:	N/A
Structure:	Transform.
Date Report:	06/01/88

10	**ATHENS HAT CO** **6 E WASHINGTON ST** **PHOENIX, AZ**	**EDR US Hist Cleaners**	**1009124856** **N/A**

EDR Historical Cleaners:

Name:	ATHENS HAT CO
Year:	1920
Type:	HAT CLEANERS

10	**CITY OF PHOENIX SQUARE ONE PROJE** **18 E WASHINGTON ST** **PHOENIX, AZ**	**AZ RGA LUST**	**S114970311** **N/A**

RGA LUST:

2005	CITY OF PHOENIX SQUARE ONE PROJE	18 E WASHINGTON ST
2004	CITY OF PHOENIX SQUARE ONE PROJE	18 E WASHINGTON ST
2002	CITY OF PHOENIX SQUARE ONE PROJE	18 E WASHINGTON ST
2001	CITY OF PHOENIX SQUARE ONE PROJE	18 E WASHINGTON ST
2000	CITY OF PHOENIX SQUARE ONE PROJE	18 E WASHINGTON ST
1999	CITY OF PHOENIX SQUARE ONE PROJE	18 E WASHINGTON ST
1998	CITY OF PHOENIX SQUARE ONE PROJE	18 E WASHINGTON ST
1997	CITY OF PHOENIX SQUARE ONE PROJE	18 E WASHINGTON ST
1996	CITY OF PHOENIX SQUARE ONE PROJE	18 E WASHINGTON ST
1995	CITY OF PHOENIX SQUARE ONE PROJE	18 E WASHINGTON ST
1994	CITY OF PHOENIX SQUARE ONE PROJE	18 E WASHINGTON ST
1993	CITY OF PHOENIX SQUARE ONE PROJE	18 E WASHINGTON ST

10	**PHOENIX, CITY OF - SQUARE ONE PROJE** **18 E WASHINGTON ST** **PHOENIX, AZ**	**AZ RGA LUST**	**S114976194** **N/A**

RGA LUST:

2012	PHOENIX, CITY OF - SQUARE ONE PROJE	18 E WASHINGTON ST
2011	PHOENIX, CITY OF - SQUARE ONE PROJE	18 E WASHINGTON ST
2010	PHOENIX, CITY OF - SQUARE ONE PROJE	18 E WASHINGTON ST
2009	PHOENIX, CITY OF - SQUARE ONE PROJE	18 E WASHINGTON ST
2008	PHOENIX, CITY OF - SQUARE ONE PROJE	18 E WASHINGTON ST
2007	PHOENIX, CITY OF - SQUARE ONE PROJE	18 E WASHINGTON ST

Map ID	Site	Database(s)	EPA ID Number
10	**PHOENIX, CITY OF - SQUARE ONE PROJE** **18 E WASHINGTON ST** **PHOENIX, AZ 85004**	**AZ LUST** **AZ UST** **AZ EMAP**	**U004119843** **N/A**

LUST:

Facility ID:	0-008197
Facility Status:	CLOSED
Lust Number:	2778.01
Leak Priority:	CLOSED SOIL LVL MEETS TIER1
Notification:	04/23/93
Date Closed:	03/24/00

UST:

Facility ID:	0-008197
Owner:	None
Latitude:	33.448442
Longitude:	112.073519
Tank ID:	1
Date Closed:	04/22/1993
Closure Type:	**Perm Removal**

EMAP:

ID Number:	34037
Township:	Not reported
Range:	Not reported
Section:	0
Quarter 1:	Not reported
Quarter 2:	Not reported
Quarter 3:	Not reported
Latitude:	33.448442405
Longitude:	-112.073519161
Collection Method:	DIGITAL IMAGERY
Place Type:	UST FACILITY
Place Type Code:	USTF
Place C Code:	PP
Facility Status:	NOT ACTIVE
End Date:	10/11/2011
Verified:	Y

10	**PHOENIX, CITY OF - SQUARE ONE PROJE** **18 E WASHINGTON ST** **PHOENIX, AZ 85004**	**FINDS**	**1014868524** **N/A**

FINDS:

Registry ID: 110043998975

Environmental Interest/Information System

AZURITE (Arizona Unified Repository For Informational Tracking Of The Environment is the Arizona Department of Environmental Quality (ADEQ) database that is used for environmental enforcement and compliance reporting to the Permit and Compliance (PCS) system and to the Air Facility System Universal Interface (AFS-UI).

Map ID	Site	Database(s)	EPA ID Number
10	**PHOENIX CITY OF PLAZA MUNICIPAL** **125 E WASHINGTON** **PHOENIX, AZ 85004**	**RCRA NonGen / NLR** **FINDS**	**1004674274** **AZD983480765**

RCRA NonGen / NLR:

Date form received by agency:	12/15/1992
Facility name:	PHOENIX CITY OF PLAZA MUNICIPAL
Facility address:	125 E WASHINGTON PHOENIX, AZ 85004
EPA ID:	AZD983480765
Contact:	MICHAEL JIMENEZ
Contact address:	135 N 2ND AVE PHOENIX, AZ 85003
Contact country:	US
Contact telephone:	(602) 262-7555
Contact email:	Not reported
EPA Region:	09
Classification:	Non-Generator
Description:	Handler: Non-Generators do not presently generate hazardous waste

Owner/Operator Summary:

Owner/operator name:	CITY OF PHOENIX
Owner/operator address:	200 W WASHINGTON PHOENIX, AZ 85003
Owner/operator country:	Not reported
Owner/operator telephone:	(602) 262-6300
Legal status:	Municipal
Owner/Operator Type:	Owner
Owner/Op start date:	Not reported
Owner/Op end date:	Not reported

Handler Activities Summary:

U.S. importer of hazardous waste:	No
Mixed waste (haz. and radioactive):	No
Recycler of hazardous waste:	No
Transporter of hazardous waste:	No
Treater, storer or disposer of HW:	No
Underground injection activity:	No
On-site burner exemption:	No
Furnace exemption:	No
Used oil fuel burner:	No
Used oil processor:	No
User oil refiner:	No
Used oil fuel marketer to burner:	No
Used oil Specification marketer:	No
Used oil transfer facility:	No
Used oil transporter:	No

Violation Status: No violations found

FINDS:

Registry ID: 110002595479

Environmental Interest/Information System

RCRAInfo is a national information system that supports the Resource Conservation and Recovery Act (RCRA) program through the tracking of events and activities related to facilities that generate, transport, and treat, store, or dispose of hazardous waste. RCRAInfo allows RCRA

Map ID	Site	Database(s)	EPA ID Number

PHOENIX CITY OF PLAZA MUNICIPAL (Continued) **1004674274**

program staff to track the notification, permit, compliance, and corrective action activities required under RCRA.

AZURITE (Arizona Unified Repository For Informational Tracking Of The Environment is the Arizona Department of Environmental Quality (ADEQ) database that is used for environmental enforcement and compliance reporting to the Permit and Compliance (PCS) system and to the Air Facility System Universal Interface (AFS-UI).

---

10 **CITY OF PHOENIX - PLAZA MUNICIPAL BUILDING** **AZ EMAP** **S117591322**
125 E WASHINGTON ST **N/A**
PHOENIX, AZ 85004

EMAP:

ID Number:	123160
Township:	Not reported
Range:	Not reported
Section:	0
Quarter 1:	Not reported
Quarter 2:	Not reported
Quarter 3:	Not reported
Latitude:	33.447802163
Longitude:	-112.071981424
Collection Method:	LOCATED FROM COUNTY PARCEL INFORMATION
Place Type:	GOVERNMENT FACILITY
Place Type Code:	GOV
Place C Code:	PP
Facility Status:	ACTIVE
End Date:	Not reported
Verified:	Y

---

11 **JANES AUTOMOTIVE SERVICE** **EDR US Hist Auto Stat** **1008992090**
40 N 4TH AVE **N/A**
PHOENIX, AZ

EDR Historical Auto Stations:

Name:	JANES AUTOMOTIVE SERVICE
Year:	1964
Type:	AUTOMOBILE REPAIRING

---

11 **PETERSON R H** **EDR US Hist Auto Stat** **1008991095**
29 N 3D AV **N/A**
PHOENIX, AZ

EDR Historical Auto Stations:

Name:	PETERSON R H
Year:	1930
Type:	AUTOMOBILE REPAIRING

Map ID	Site	Database(s)	EPA ID Number
11	**MUNICIPAL PARKING LOT** **12 N 4TH AVE** **PHOENIX, AZ**	**AZ RGA LUST**	**S114975258** **N/A**

RGA LUST:

2005	MUNICIPAL PARKING LOT	12 N 4TH AVE
2004	MUNICIPAL PARKING LOT	12 N 4TH AVE
2002	MUNICIPAL PARKING LOT	12 N 4TH AVE
2001	MUNICIPAL PARKING LOT	12 N 4TH AVE
2000	MUNICIPAL PARKING LOT	12 N 4TH AVE
1999	MUNICIPAL PARKING LOT	12 N 4TH AVE
1998	MUNICIPAL PARKING LOT	12 N 4TH AVE
1997	MUNICIPAL PARKING LOT	12 N 4TH AVE
1996	MUNICIPAL PARKING LOT	12 N 4TH AVE
1995	MUNICIPAL PARKING LOT	12 N 4TH AVE

11	**CITY OF PHOENIX - MUNICIPAL PARKING LOT** **12 N 4TH AVE** **PHOENIX, AZ 85003**	**FINDS**	**1012154908** **N/A**

FINDS:

Registry ID: 110039419199

Environmental Interest/Information System
AZURITE (Arizona Unified Repository For Informational Tracking Of The Environment is the Arizona Department of Environmental Quality (ADEQ) database that is used for environmental enforcement and compliance reporting to the Permit and Compliance (PCS) system and to the Air Facility System Universal Interface (AFS-UI).

11	**CITY OF PHOENIX - MUNICIPAL PARKING LOT** **12 N 4TH AVE** **PHOENIX, AZ**	**AZ RGA LUST**	**S114970286** **N/A**

RGA LUST:

2012	CITY OF PHOENIX - MUNICIPAL PARKING LOT	12 N 4TH AVE
2011	CITY OF PHOENIX - MUNICIPAL PARKING LOT	12 N 4TH AVE
2010	CITY OF PHOENIX - MUNICIPAL PARKING LOT	12 N 4TH AVE
2009	CITY OF PHOENIX - MUNICIPAL PARKING LOT	12 N 4TH AVE
2008	CITY OF PHOENIX - MUNICIPAL PARKING LOT	12 N 4TH AVE

11	**CITY OF PHOENIX - MUNICIPAL PARKING LOT** **12 N 4TH AVE** **PHOENIX, AZ 85003**	**AZ LUST** **AZ UST** **AZ EMAP**	**U004119855** **N/A**

LUST:

Facility ID: 0-008393
Facility Status: CLOSED

Lust Number: 3777.01
Leak Priority: CLOSED SOIL LVL MEETS TIER1
Notification: 10/21/94
Date Closed: 12/13/94

UST:

Facility ID: 0-008393

Map ID	Site	Database(s)	EPA ID Number

CITY OF PHOENIX - MUNICIPAL PARKING LOT (Continued) **U004119855**

Owner: None
Latitude: 33.448407
Longitude: 112.079885

Tank ID: 1
Date Closed: 08/01/1994
Closure Type: Perm Removal

Tank ID: 2
Date Closed: 08/01/1994
Closure Type: Perm Removal

Tank ID: 3
Date Closed: 08/01/1994
Closure Type: Perm Removal

EMAP:
ID Number: 34852
Township: Not reported
Range: Not reported
Section: 0
Quarter 1: Not reported
Quarter 2: Not reported
Quarter 3: Not reported
Latitude: 33.448407011
Longitude: -112.079885221
Collection Method: DIGITAL IMAGERY
Place Type: GASOLINE FILLING STATION - FLEET
Place Type Code: PFS
Place C Code: PP
Facility Status: NOT ACTIVE
End Date: 03/01/2012
Verified: Y

---

11 **PHOENIX, CITY OF - MUNICIPAL PARKING LOT** **AZ RGA LUST** **S114976179**
12 N 4TH AVE **N/A**
PHOENIX, AZ

RGA LUST:

2007	PHOENIX, CITY OF - MUNICIPAL PARKING LOT	12 N 4TH AVE

---

11 **EDR US Hist Auto Stat** **1015117342**
10 N 3RD AVE **N/A**
PHOENIX, AZ 85003

EDR Historical Auto Stations:
Name: NELSON PETE AUTOMOTIVE SPECIALIST
Year: 2005
Address: 10 N 3RD AVE

Map ID	Site	Database(s)	EPA ID Number
11	**PACKII ARD PHOENIX MOTOR CO** **400 W WASHINGTON** **PHOENIX, AZ**	**EDR US Hist Auto Stat**	**1008991258** **N/A**

EDR Historical Auto Stations:

Name:	PACKII ARD PHOENIX MOTOR CO
Year:	1940
Type:	AUTO REPAIRING

11	**WITTEN S F** **348 W WASHINGTON ST** **PHOENIX, AZ**	**EDR US Hist Auto Stat**	**1008991155** **N/A**

EDR Historical Auto Stations:

Name:	WITTEN S F
Year:	1925
Type:	GAS STATIONS
Name:	FOURTH AV SERV STA
Year:	1935
Type:	SERVICE STATIONS

11	**DAVIS CLEANING & TAILORING CO.** **330 W WASHINGTON ST** **PHOENIX, AZ**	**AZ DRYCLEANERS**	**S113876911** **N/A**

DRYCLEANERS:

File Number:	Not reported
Facility Status:	Not reported
Date From:	1923
Date To:	1923
Comments:	Not reported

11	**DAVIS CLEANERS** **326 W WASHINGTON ST** **PHOENIX, AZ**	**AZ DRYCLEANERS**	**S113876910** **N/A**

DRYCLEANERS:

File Number:	Not reported
Facility Status:	Not reported
Date From:	1926
Date To:	1932
Comments:	Not reported

11	**DAVIS CLEANERS** **326 W WASHINGTON ST** **PHOENIX, AZ**	**EDR US Hist Cleaners**	**1009124741** **N/A**

EDR Historical Cleaners:

Name:	DAVIS CLEANERS
Year:	1935
Type:	CLEANERS & DYERS

Map ID	Site	Database(s)	EPA ID Number
11	**MUNICIPAL COURT/FRMR STOWE TIRE** **324 W WASHINGTON ST** **PHOENIX, AZ**	**AZ RGA LUST**	**S114975256** **N/A**

RGA LUST:

1997	MUNICIPAL COURT/FRMR STOWE TIRE	324 W WASHINGTON ST

Map ID	Site	Database(s)	EPA ID Number
11	**DAVIS CLEANERS** **324 W WASHINGTON ST** **PHOENIX, AZ**	**EDR US Hist Cleaners**	**1009124865** **N/A**

EDR Historical Cleaners:

Name:	DAVIS CLEANERS
Year:	1925
Type:	CLOTHES CLEANERS PRESSERS AND DYERS

Map ID	Site	Database(s)	EPA ID Number
11	**MUNICIPAL COURT/STOWE TIRE** **324 W WASHINGTON ST** **PHOENIX, AZ**	**AZ RGA LUST**	**S114975257** **N/A**

RGA LUST:

2012	MUNICIPAL COURT/STOWE TIRE	324 W WASHINGTON ST
2011	MUNICIPAL COURT/STOWE TIRE	324 W WASHINGTON ST
2010	MUNICIPAL COURT/STOWE TIRE	324 W WASHINGTON ST
2009	MUNICIPAL COURT/STOWE TIRE	324 W WASHINGTON ST
2008	MUNICIPAL COURT/STOWE TIRE	324 W WASHINGTON ST
2007	MUNICIPAL COURT/STOWE TIRE	324 W WASHINGTON ST
2005	MUNICIPAL COURT/STOWE TIRE	324 W WASHINGTON ST
2004	MUNICIPAL COURT/STOWE TIRE	324 W WASHINGTON ST
2002	MUNICIPAL COURT/STOWE TIRE	324 W WASHINGTON ST
2001	MUNICIPAL COURT/STOWE TIRE	324 W WASHINGTON ST
2000	MUNICIPAL COURT/STOWE TIRE	324 W WASHINGTON ST
1999	MUNICIPAL COURT/STOWE TIRE	324 W WASHINGTON ST
1998	MUNICIPAL COURT/STOWE TIRE	324 W WASHINGTON ST

Map ID	Site	Database(s)	EPA ID Number
11	**NEW MUNICIPAL COURT BUILDING** **324 W WASHINGTON ST** **PHOENIX, AZ**	**AZ RGA LUST**	**S114975377** **N/A**

RGA LUST:

1996	NEW MUNICIPAL COURT BUILDING	324 W WASHINGTON ST

Map ID	Site	Database(s)	EPA ID Number
11	**MUNICIPAL COURT/STOWE TIRE** **324 W WASHINGTON ST** **PHOENIX, AZ 85003**	**AZ LUST** **AZ UST** **AZ EMAP**	**U003153916** **N/A**

LUST:

Facility ID:	0-008938
Facility Status:	CLOSED
Lust Number:	4517.01
Leak Priority:	CLOSED SOIL LVL MEETS TIER1

Map ID	Site	Database(s)	EPA ID Number

MUNICIPAL COURT/STOWE TIRE (Continued) **U003153916**

Notification: 07/09/96
Date Closed: 05/23/97

UST:
Facility ID: 0-008938
Owner: J EARL & VORA LEE STOWE
Latitude: 33.448343
Longitude: 112.077707

Tank ID: 2
Date Closed: 07/02/1996
Closure Type: Perm Removal

Tank ID: 3
Date Closed: 07/02/1996
Closure Type: Perm Removal

Tank ID: 4
Date Closed: 07/02/1996
Closure Type: Perm Removal

Tank ID: 5
Date Closed: 07/02/1996
Closure Type: Perm Removal

EMAP:
ID Number: 32939
Township: Not reported
Range: Not reported
Section: 0
Quarter 1: Not reported
Quarter 2: Not reported
Quarter 3: Not reported
Latitude: 33.448343197
Longitude: -112.077707595
Collection Method: DIGITAL IMAGERY
Place Type: UST FACILITY
Place Type Code: USTF
Place C Code: PP
Facility Status: NOT ACTIVE
End Date: 10/05/2011
Verified: Y

---

11 **PHOENIX MUNICPAL CENTER** **AZ Dry Wells** **S105266894**
WASHINGTON ST & 3RD AVE **N/A**
PHOENIX, AZ 85007

DRY WELLS:
Drywell Number: 1
Drywell Status: Not reported
Drywell Status Change: Not reported
Other Drywell Status: Not reported
Facility Phone: (602) 262-6652
Registration Number: 6003
County Code: 07
Business Code: 10
Reg Thru Number: Not reported

Map ID	Site	Database(s)	EPA ID Number
	PHOENIX MUNICPAL CENTER (Continued)		**S105266894**

Fee:	$10.00
Owner Contact Name:	Not reported
Owner Id:	Not reported
Prop Owner Name:	CITY OF PHOENIX
Prop Owner Address:	125 E WASHINGTON
Prop Owner City/State/Zip:	85004
Prop Owner Phone:	Not reported
Contact Person Name:	REED CALDWELL
Contact Person Title:	Not reported
Contact Person Address:	Not reported
Contact Person City/State/Zip:	Not reported
Contact Person Phone:	Not reported
Township:	01N
Range:	03E
Section1:	8
Quarter Section:	NW
DW Penetrate Groundwater:	Not reported
Site Plan Sent:	Y
Entry Date:	04/01/1992
Other Business:	Not reported
Section2:	Not reported
Section3:	Not reported
Proj Officer:	Not reported
In Compliance Letter:	Not reported
Request Date:	Not reported
Incomplete Submittal:	Not reported
App Det App:	Not reported
App Required:	Not reported
Future App Required:	Not reported
Mgmt Practice Plan:	Not reported
Drillers Log:	Not reported
Additional Fee:	Not reported
Request 2 For Info:	Not reported
Refer To Compliance:	Not reported
App Date:	Not reported
Reg Received Date:	Not reported
Permitting Notification:	Not reported
Registration Number 1:	6003
Registration Key:	6003
Driveway:	Not reported
Rooftop:	Not reported
Street:	Yes

Map ID	Site	Database(s)	EPA ID Number
11	**C.O.P. PUBLIC WORKS** **300 W. WASHINGTON** **PHOENIX, AZ 85033**	**AZ Dry Wells**	**S108169841** **N/A**

DRY WELLS:

Drywell Number:	2
Drywell Status:	A
Drywell Status Change:	Not reported
Other Drywell Status:	Not reported
Facility Phone:	Not reported
Registration Number:	34581
County Code:	07
Business Code:	02
Reg Thru Number:	34582
Fee:	20.00

Map ID	Site	Database(s)	EPA ID Number

C.O.P. PUBLIC WORKS (Continued) **S108169841**

Owner Contact Name:	Not reported
Owner Id:	1
Prop Owner Name:	CITY OF PHOENIX PUBLIC WORKS DEPT
Prop Owner Address:	101 SOUTH CENTRAL AVE
Prop Owner City/State/Zip:	85004
Prop Owner Phone:	602-534-2608
Contact Person Name:	GAYE KNIGHT
Contact Person Title:	COP
Contact Person Address:	200 W. WASHINGTON
Contact Person City/State/Zip:	85003
Contact Person Phone:	261-8419
Township:	1N
Range:	3E
Section1:	NW
Quarter Section:	Not reported
DW Penetrate Groundwater:	Not reported
Site Plan Sent:	Not reported
Entry Date:	08/15/2006
Other Business:	Not reported
Section2:	Not reported
Section3:	Not reported
Proj Officer:	121
In Compliance Letter:	08/14/2006
Request Date:	Not reported
Incomplete Submittal:	Not reported
App Det App:	Not reported
App Required:	Not reported
Future App Required:	Not reported
Mgmt Practice Plan:	Not reported
Drillers Log:	Not reported
Additional Fee:	Not reported
Request 2 For Info:	Not reported
Refer To Compliance:	Not reported
App Date:	Not reported
Reg Received Date:	08/11/2006
Permitting Notification:	Not reported
Registration Number 1:	34581
Registration Key:	34581
Driveway:	Yes
Rooftop:	Yes
Street:	Not reported

---

11 **PHOENIX CITY OF MUNICIPAL COURT** **RCRA NonGen / NLR** **1004675325**
300 W WASHINGTON **FINDS** **AZR000042010**
PHOENIX, AZ 85003

RCRA NonGen / NLR:

Date form received by agency:	10/16/2001
Facility name:	PHOENIX CITY OF MUNICIPAL COURT
Facility address:	300 W WASHINGTON PHOENIX, AZ 85003
EPA ID:	AZR000042010
Mailing address:	135 N 2ND AVE PHOENIX, AZ 850032018
Contact:	MICHAEL JIMENEZ
Contact address:	135 N 2ND AVE PHOENIX, AZ 850032018
Contact country:	US

Map ID	Site	Database(s)	EPA ID Number

PHOENIX CITY OF MUNICIPAL COURT (Continued) **1004675325**

Contact telephone: (602) 262-7555
Contact email: Not reported
EPA Region: 09
Classification: Non-Generator
Description: Handler: Non-Generators do not presently generate hazardous waste

Owner/Operator Summary:
Owner/operator name: CITY OF PHOENIX
Owner/operator address: 200 W WASHINGTON
PHOENIX, AZ 85003
Owner/operator country: Not reported
Owner/operator telephone: (602) 262-6300
Legal status: Municipal
Owner/Operator Type: Owner
Owner/Op start date: Not reported
Owner/Op end date: Not reported

Handler Activities Summary:
U.S. importer of hazardous waste: No
Mixed waste (haz. and radioactive): No
Recycler of hazardous waste: No
Transporter of hazardous waste: No
Treater, storer or disposer of HW: No
Underground injection activity: No
On-site burner exemption: No
Furnace exemption: No
Used oil fuel burner: No
Used oil processor: No
User oil refiner: No
Used oil fuel marketer to burner: No
Used oil Specification marketer: No
Used oil transfer facility: No
Used oil transporter: No

. Waste code: D002
. Waste name: CORROSIVE WASTE

Violation Status: No violations found

FINDS:

Registry ID: 110012188499

Environmental Interest/Information System
RCRAInfo is a national information system that supports the Resource Conservation and Recovery Act (RCRA) program through the tracking of events and activities related to facilities that generate, transport, and treat, store, or dispose of hazardous waste. RCRAInfo allows RCRA program staff to track the notification, permit, compliance, and corrective action activities required under RCRA.

Map ID	Site	Database(s)	EPA ID Number
11	**PARADISE CLEANERS** **331 W WASHINGTON ST** **PHOENIX, AZ**	**AZ DRYCLEANERS**	**S113878052** **N/A**

DRYCLEANERS:
File Number: Not reported
Facility Status: Not reported
Date From: 1939
Date To: 1939
Comments: Not reported

11	**CHAMPION CLOTHES CLEANERS** **317 W WASHINGTON ST** **PHOENIX, AZ**	**AZ DRYCLEANERS**	**S113876697** **N/A**

DRYCLEANERS:
File Number: Not reported
Facility Status: Not reported
Date From: 1953
Date To: 1953
Comments: Not reported

11	**APACHE CLEANERS** **317 W WASHINGTON ST** **PHOENIX, AZ**	**AZ DRYCLEANERS**	**S113876352** **N/A**

DRYCLEANERS:
File Number: Not reported
Facility Status: Not reported
Date From: 1928
Date To: 1942
Comments: Not reported

11	**APACHE CLEANERS** **317 W WASHINGTON ST** **PHOENIX, AZ**	**EDR US Hist Cleaners**	**1009124735** **N/A**

EDR Historical Cleaners:
Name: BACHELORS CLEANERS
Year: 1925
Type: CLOTHES CLEANERS PRESSERS AND DYERS

Name: APACHE CLEANERS
Year: 1935
Type: CLEANERS & DYERS

Map ID	Site	Database(s)	EPA ID Number
11	**RENDACE JOE** **315 W WASHINGTON ST** **PHOENIX, AZ**	**AZ DRYCLEANERS**	**S113878295** **N/A**

DRYCLEANERS:

File Number:	Not reported
Facility Status:	Not reported
Date From:	1958
Date To:	1958
Comments:	Not reported

11	**CITY OF PHOENIX - 305 BUILDING** **305 W WASHINGTON ST** **PHOENIX, AZ 85003**	**AZ EMAP**	**S117591252** **N/A**

EMAP:

ID Number:	34038
Township:	Not reported
Range:	Not reported
Section:	0
Quarter 1:	Not reported
Quarter 2:	Not reported
Quarter 3:	Not reported
Latitude:	33.447906690
Longitude:	-112.078069471
Collection Method:	LOCATED FROM COUNTY PARCEL INFORMATION
Place Type:	CITY OWNED PLACE
Place Type Code:	CF
Place C Code:	PP
Facility Status:	NOT ACTIVE
End Date:	10/11/2011
Verified:	Y

11	**CITY OF PHOENIX - MUNICIPAL PARKING LOT** **301 W WASHINGTON ST** **PHOENIX, AZ 85003**	**FINDS**	**1012155817** **N/A**

FINDS:

Registry ID: 110039419206

Environmental Interest/Information System
AZURITE (Arizona Unified Repository For Informational Tracking Of The Environment is the Arizona Department of Environmental Quality (ADEQ) database that is used for environmental enforcement and compliance reporting to the Permit and Compliance (PCS) system and to the Air Facility System Universal Interface (AFS-UI).

Map ID	Site	Database(s)	EPA ID Number
11	**CITY OF PHOENIX - MUNICIPAL PARKING LOT** **301 W WASHINGTON ST** **PHOENIX, AZ 85003**	**AZ LUST** **AZ UST** **AZ EMAP**	**U003049947** **N/A**

LUST:

Facility ID:	0-003861
Facility Status:	CLOSED
Lust Number:	2214.01
Leak Priority:	CLOSED SOIL LVL MEETS TIER1
Notification:	03/05/92
Date Closed:	05/05/94
Lust Number:	2214.02
Leak Priority:	CLOSED SOIL LVL MEETS TIER1
Notification:	03/05/92
Date Closed:	05/05/94
Lust Number:	2214.03
Leak Priority:	CLOSED SOIL LVL MEETS TIER1
Notification:	03/05/92
Date Closed:	05/05/94
Lust Number:	2214.04
Leak Priority:	CLOSED SOIL LVL MEETS TIER1
Notification:	03/05/92
Date Closed:	05/05/94

UST:

Facility ID:	0-003861
Owner:	WILSON, RICHARD
Latitude:	33.447980
Longitude:	112.077544
Tank ID:	1
Date Closed:	02/21/1992
Closure Type:	**Perm Removal**
Tank ID:	2
Date Closed:	02/21/1992
Closure Type:	**Perm Removal**
Tank ID:	3
Date Closed:	02/21/1992
Closure Type:	**Perm Removal**
Tank ID:	4
Date Closed:	05/22/1992
Closure Type:	**Perm Removal**
Tank ID:	6
Date Closed:	05/13/1992
Closure Type:	**Perm Removal**
Tank ID:	7
Date Closed:	10/09/1991

Map ID	Site	Database(s)	EPA ID Number

CITY OF PHOENIX - MUNICIPAL PARKING LOT (Continued) **U003049947**

Closure Type: **Perm Removal**

Tank ID: 8
Date Closed: 10/09/1991
Closure Type: **Perm Removal**

Tank ID: 9
Date Closed: 10/09/1991
Closure Type: **Perm Removal**

Tank ID: 10
Date Closed: 10/09/1991
Closure Type: **Perm Removal**

Tank ID: 11
Date Closed: 05/13/1992
Closure Type: **Perm Removal**

Tank ID: 12
Date Closed: 05/13/1992
Closure Type: **Perm Removal**

EMAP:

ID Number:	115
Township:	Not reported
Range:	Not reported
Section:	0
Quarter 1:	Not reported
Quarter 2:	Not reported
Quarter 3:	Not reported
Latitude:	33.447980990
Longitude:	-112.077544476
Collection Method:	DIGITAL IMAGERY
Place Type:	PARKING LOT OR GARAGE
Place Type Code:	PRKG
Place C Code:	PP
Facility Status:	NOT ACTIVE
End Date:	08/23/2011
Verified:	Y

---

11 **CITY OF PHOENIX - MUNICIPAL PARKING LOT** **AZ RGA LUST** **S114970287**
301 W WASHINGTON ST **N/A**
PHOENIX, AZ

RGA LUST:

2012	CITY OF PHOENIX - MUNICIPAL PARKING LOT	301 W WASHINGTON ST
2011	CITY OF PHOENIX - MUNICIPAL PARKING LOT	301 W WASHINGTON ST
2010	CITY OF PHOENIX - MUNICIPAL PARKING LOT	301 W WASHINGTON ST
2009	CITY OF PHOENIX - MUNICIPAL PARKING LOT	301 W WASHINGTON ST
2008	CITY OF PHOENIX - MUNICIPAL PARKING LOT	301 W WASHINGTON ST

Map ID	Site	Database(s)	EPA ID Number
11	**PHOENIX CITY HALL PARKING GARAGE** **301 W WASHINGTON ST** **PHOENIX, AZ**	**AZ RGA LUST**	**S114975958** **N/A**

RGA LUST:

2005	PHOENIX CITY HALL PARKING GARAGE	301 W WASHINGTON ST
2004	PHOENIX CITY HALL PARKING GARAGE	301 W WASHINGTON ST
2002	PHOENIX CITY HALL PARKING GARAGE	301 W WASHINGTON ST
2001	PHOENIX CITY HALL PARKING GARAGE	301 W WASHINGTON ST
2000	PHOENIX CITY HALL PARKING GARAGE	301 W WASHINGTON ST

11	**PHOENIX, CITY OF - MUNICIPAL PARKING LOT** **301 W WASHINGTON ST** **PHOENIX, AZ**	**AZ RGA LUST**	**S114976180** **N/A**

RGA LUST:

2007	PHOENIX, CITY OF - MUNICIPAL PARKING LOT	301 W WASHINGTON ST

11	**3RD AVENUE & WASHINGTON** **INTERSECTION 3RD AVE & WASHINGTO** **PHOENIX, AZ**	**AZ UST**	**U004119821** **N/A**

UST:

Facility ID:	0-007799
Owner:	None
Latitude:	33.448144
Longitude:	112.077707
Tank ID:	1
Date Closed:	09/01/1993
Closure Type:	**Perm Removal**

11	**WILLIAMS WASHINGTON** **15 S 4TH** **PHOENIX, AZ**	**EDR US Hist Auto Stat**	**1008991112** **N/A**

EDR Historical Auto Stations:

Name:	WILLIAMS WASHINGTON
Year:	1930
Type:	AUTOMOBILE REPAIRING

11	**LONG KEE** **21 S 4TH** **PHOENIX, AZ**	**EDR US Hist Cleaners**	**1009124716** **N/A**

EDR Historical Cleaners:

Name:	LONG KEE
Year:	1930
Type:	LAUNDRIESCHINESE

Map ID	Site	Database(s)	EPA ID Number
11	**CITY OF PHOENIX - 305 BUILDING** **305 W WASHINGTON ST** **PHOENIX, AZ 85003**	**AZ UST**	**U004119846** **N/A**

UST:

Facility ID:	0-008230
Owner:	None
Latitude:	33.447906
Longitude:	112.078069
Tank ID:	1
Date Closed:	10/09/1991
Closure Type:	**Perm Removal**
Tank ID:	2
Date Closed:	10/09/1991
Closure Type:	**Perm Removal**
Tank ID:	3
Date Closed:	10/09/1991
Closure Type:	**Perm Removal**
Tank ID:	4
Date Closed:	10/09/1991
Closure Type:	**Perm Removal**

11	**CITY OF PHOENIX - 305 BUILDING** **305 W WASHINGTON ST** **PHOENIX, AZ 85003**	**FINDS**	**1012155098** **N/A**

FINDS:

Registry ID: 110039366664

Environmental Interest/Information System
AZURITE (Arizona Unified Repository For Informational Tracking Of The Environment is the Arizona Department of Environmental Quality (ADEQ) database that is used for environmental enforcement and compliance reporting to the Permit and Compliance (PCS) system and to the Air Facility System Universal Interface (AFS-UI).

11	**JOHNSTON E C** **27 S 3D AV** **PHOENIX, AZ**	**EDR US Hist Auto Stat**	**1008991081** **N/A**

EDR Historical Auto Stations:

Name:	JOHNSTON E C
Year:	1930
Type:	AUTOMOBILE REPAIRING

Map ID	Site	Database(s)	EPA ID Number
11	**MELVINS WHITE SERV GARAGE** **26 S 3RD AVE** **PHOENIX, AZ**	**EDR US Hist Auto Stat**	**1008992511** **N/A**

EDR Historical Auto Stations:

Name:	MELVINS WHITE SERV GARAGE
Year:	1935
Type:	AUTOMOBILE REPAIRING

11	**SUTTER EARL GARAGE** **27 S 3RD AVE** **PHOENIX, AZ**	**EDR US Hist Auto Stat**	**1008992331** **N/A**

EDR Historical Auto Stations:

Name:	SUTTER EARL GARAGE
Year:	1935
Type:	AUTOMOBILE REPAIRING
Name:	SUTTER E C
Year:	1940
Type:	AUTO REPAIRING
Name:	SUTTER E C
Year:	1945
Type:	AUTO REPAIRING

11	**VALLEY MOTOR SERV** **29 S 4TH AVE** **PHOENIX, AZ**	**EDR US Hist Auto Stat**	**1008991267** **N/A**

EDR Historical Auto Stations:

Name:	VALLEY MOTOR SERV
Year:	1935
Type:	AUTOMOBILE REPAIRING
Name:	VALLEY MOTOR SERV
Year:	1940
Type:	AUTO REPAIRING

11	**STRONG FLOYD** **30 S 3RD AVE** **PHOENIX, AZ**	**EDR US Hist Auto Stat**	**1008990798** **N/A**

EDR Historical Auto Stations:

Name:	STRONG FLOYD
Year:	1925
Type:	AUTOMOBILE REPAIRING

Map ID	Site	Database(s)	EPA ID Number
11	**FRENCH CLEANERS** **38 S 4TH AVENUE** **PHOENIX, AZ**	**AZ DRYCLEANERS**	**S113877191** **N/A**

DRYCLEANERS:
File Number: Not reported
Facility Status: Not reported
Date From: 1932
Date To: 1932
Comments: Under Federal Courthouse at 401 W Washington

11	**BRANNON & FOWLER** **38 S 4TH AVENUE** **PHOENIX, AZ**	**AZ DRYCLEANERS**	**S113876543** **N/A**

DRYCLEANERS:
File Number: Not reported
Facility Status: Not reported
Date From: 1930
Date To: 1930
Comments: Under Federal Courthouse at 401 W Washington

11	**POMERANCE ALEX** **58 S 3RD** **PHOENIX, AZ**	**EDR US Hist Cleaners**	**1009124607** **N/A**

EDR Historical Cleaners:
Name: POMERANCE ALEX
Year: 1930
Type: CLOTHES PRESSERS AND CLEANERS

11	**JACKSON ORIN** **346 W JEFFERSON ST** **PHOENIX, AZ**	**EDR US Hist Auto Stat**	**1008992835** **N/A**

EDR Historical Auto Stations:
Name: JACKSON ORIN
Year: 1940
Type: SERVICE STATIONS

Name: JACKSON ORIN
Year: 1945
Type: SERVICE STATIONS

11	**GEORGE N J** **340 W JEFFERSON ST** **PHOENIX, AZ**	**EDR US Hist Auto Stat**	**1008990949** **N/A**

EDR Historical Auto Stations:
Name: GEORGE N J
Year: 1930
Type: GASOLINE AND OIL SERVICE STATIONS

Map ID	Site	Database(s)	EPA ID Number
11	**ADAIR D C** **334 W JEFFERSON ST** **PHOENIX, AZ**	**EDR US Hist Auto Stat**	**1008990816** **N/A**

EDR Historical Auto Stations:

Name:	ADAIR D C
Year:	1930
Type:	AUTOMOBILE REPAIRING

11	**G & A GARAGE** **326 W JEFFERSON ST** **PHOENIX, AZ**	**EDR US Hist Auto Stat**	**1008991047** **N/A**

EDR Historical Auto Stations:

Name:	G & A GARAGE
Year:	1935
Type:	AUTOMOBILE REPAIRING
Name:	G & A GARAGE
Year:	1940
Type:	AUTO REPAIRING

11	**CASTLEMAN H L** **322 W JEFFERSON ST** **PHOENIX, AZ**	**EDR US Hist Auto Stat**	**1008991035** **N/A**

EDR Historical Auto Stations:

Name:	SYLVIA JACK
Year:	1925
Type:	AUTOMOBILE REPAIRING
Name:	KLAUS JAY
Year:	1930
Type:	AUTOMOBILE REPAIRING
Name:	CASTLEMAN H L
Year:	1935
Type:	AUTOMOBILE REPAIRING

11	**REAGAN W** **302 W JEFFERSON ST** **PHOENIX, AZ**	**EDR US Hist Auto Stat**	**1008992150** **N/A**

EDR Historical Auto Stations:

Name:	REAGAN W
Year:	1930
Type:	GASOLINE AND OIL SERVICE STATIONS
Name:	CHAMBERS B K
Year:	1945
Type:	SERVICE STATIONS

Map ID	Site	Database(s)	EPA ID Number
11	**JONES CHARLIE C BATTERY & ELEC CO** **300 W JEFFERSON ST** **PHOENIX, AZ**	**EDR US Hist Auto Stat**	**1008992493** **N/A**

EDR Historical Auto Stations:

Name:	JONES CHARLIE C BATTERY & ELEC CO
Year:	1950
Type:	AUTOMOBILE REPAIRING

11	**ELITE CLEANING WORKS** **223 W JEFFERSON** **PHOENIX, AZ**	**AZ DRYCLEANERS**	**S113877095** **N/A**

DRYCLEANERS:

File Number:	Not reported
Facility Status:	Not reported
Date From:	1918
Date To:	1918
Comments:	Not reported

11	**KELLIE KOVERALL SERVICE** **301 W JEFFERSON ST** **PHOENIX, AZ**	**AZ DRYCLEANERS**	**S113877496** **N/A**

DRYCLEANERS:

File Number:	Not reported
Facility Status:	Not reported
Date From:	1939
Date To:	1939
Comments:	116 S 4th Ave

11	**UNION ELEMENTARY SCH** **301 W JEFFERSON** **PHOENIX, AZ 85003**	**ICIS** **FINDS**	**1004438110** **N/A**

ICIS:

Enforcement Action ID:	09-1993-0041
FRS ID:	110010691073
Program ID:	FRS 110010691073
Action Name:	UNION ELEMENTARY SCHOOL
Full Address:	301 W JEFFERSON PHOENIX AZ 85003-2143
State:	Arizona
Facility Name:	UNION ELEMENTARY SCH
Facility Address:	301 W JEFFERSON PHOENIX, AZ 85003-2143
Enforcement Action Type:	FIFRA 12 AO For Unlawful Acts
Facility County:	MARICOPA
EPA Region #:	9

Program ID:	FRS 110010691073
Facility Name:	UNION ELEMENTARY SCH
Address:	301 W JEFFERSON
Tribal Indicator:	N
Fed Facility:	Not reported
NAIC Code:	Not reported
SIC Code:	Not reported

Map ID	Site	Database(s)	EPA ID Number

UNION ELEMENTARY SCH (Continued) **1004438110**

FINDS:

Registry ID: 110010691073

Environmental Interest/Information System
ICIS (Integrated Compliance Information System) is the Integrated Compliance Information System and provides a database that, when complete, will contain integrated Enforcement and Compliance information across most of EPA's programs. The vision for ICIS is to replace EPA's independent databases that contain Enforcement data with a single repository for that information. Currently, ICIS contains all Federal Administrative and Judicial enforcement actions. This information is maintained in ICIS by EPA in the Regional offices and it Headquarters. A future release of ICIS will replace the Permit Compliance System (PCS) which supports the NPDES and will integrate that information with Federal actions already in the system. ICIS also has the capability to track other activities occurring in the Region that support Compliance and Enforcement programs. These include; Incident Tracking, Compliance Assistance, and Compliance Monitoring.

---

11 **COURT HOUSE** **EDR US Hist Auto Stat** **1008991664**
239 W JEFFERSON ST **N/A**
PHOENIX, AZ

EDR Historical Auto Stations:

Name: RICHFIELD
Year: 1940
Type: SERVICE STATIONS

Name: COURT HOUSE
Year: 1945
Type: SERVICE STATIONS

Name: ROBINSON AL RICHFIELD STA
Year: 1950
Type: AUTOMOBILE SERVICE STATIONS

Name: ROBINSON AL RICHFIELD STA
Year: 1955
Type: AUTOMOBILE SERVICE STATIONS

---

11 **BOBS BUICK SERVICE** **EDR US Hist Auto Stat** **1008991030**
221 W JEFFERSON ST **N/A**
PHOENIX, AZ

EDR Historical Auto Stations:

Name: BOBS BUICK SERVICE
Year: 1935
Type: AUTOMOBILE REPAIRING

Name: BOBS BUICK SERV
Year: 1940
Type: AUTO REPAIRING

Name: BOBS BUICK SERV

Map ID	Site	Database(s)	EPA ID Number
	BOBS BUICK SERVICE (Continued)		**1008991030**

Year: 1945
Type: AUTO REPAIRING

11	**CUSTER H L** **219 W JEFFERSON ST** **PHOENIX, AZ**	**EDR US Hist Auto Stat**	**1008992320** **N/A**

EDR Historical Auto Stations:

Name: WESTERWICK AUG
Year: 1925
Type: AUTOMOBILE REPAIRING

Name: O K GARAGE
Year: 1935
Type: AUTOMOBILE REPAIRING

Name: CUSTER H L
Year: 1940
Type: AUTO REPAIRING

11	**BLUE DIAMOND GARAGE** **217 W JEFFERSON ST** **PHOENIX, AZ**	**EDR US Hist Auto Stat**	**1008991029** **N/A**

EDR Historical Auto Stations:

Name: BLUE DIAMOND GARAGE
Year: 1935
Type: AUTOMOBILE REPAIRING

Name: THOMAS LES
Year: 1940
Type: AUTO REPAIRING

Name: BLUE DIAMOND
Year: 1940
Type: AUTO REPAIRING

11	**TROY LAUANDRY CO.** **215 W JEFFERSON ST** **PHOENIX, AZ**	**AZ DRYCLEANERS**	**S113878803** **N/A**

DRYCLEANERS:

File Number: Not reported
Facility Status: Not reported
Date From: 1913
Date To: 1913
Comments: Not reported

Map ID	Site	Database(s)	EPA ID Number
11	**FEDERAL CLEANERS** **213 W JEFFERSON ST** **PHOENIX, AZ**	**EDR US Hist Cleaners**	**1009124788** **N/A**

EDR Historical Cleaners:

Name:	FEDERAL CLEANERS
Year:	1940
Type:	LAUNDRIES
Name:	FEDERAL
Year:	1945
Type:	CLEANERS & DYERS

11	**FEDERAL CLEANERS** **213 W JEFFERSON ST** **PHOENIX, AZ**	**AZ DRYCLEANERS**	**S113877159** **N/A**

DRYCLEANERS:

File Number:	Not reported
Facility Status:	Not reported
Date From:	1938
Date To:	1942
Comments:	Not reported

11	**ADMINISTRATOR COUNTY COMPLEX** **111 S 3RD AVE** **PHOENIX, AZ**	**AZ RGA LUST**	**S114966047** **N/A**

RGA LUST:

2004	ADMINISTRATOR COUNTY COMPLEX	111 S 3RD AVE
2002	ADMINISTRATOR COUNTY COMPLEX	111 S 3RD AVE

11	**MARICOPA COUNTY COURT COMPLEX** **111 S 3RD AVE** **PHOENIX, AZ 85003**	**FINDS**	**1012154309** **N/A**

FINDS:

Registry ID: 110039388221

Environmental Interest/Information System
AZURITE (Arizona Unified Repository For Informational Tracking Of The Environment is the Arizona Department of Environmental Quality (ADEQ) database that is used for environmental enforcement and compliance reporting to the Permit and Compliance (PCS) system and to the Air Facility System Universal Interface (AFS-UI).

Map ID	Site	Database(s)	EPA ID Number
11	**ADMINISTOR COUNTY COMPLEX** **111 S 3RD AVE** **PHOENIX, AZ**	**AZ RGA LUST**	**S114966046** **N/A**

RGA LUST:

2001	ADMINISTOR COUNTY COMPLEX	111 S 3RD AVE
2000	ADMINISTOR COUNTY COMPLEX	111 S 3RD AVE

11	**MARICOPA COUNTY COURT COMPLEX** **111 S 3RD AVE** **PHOENIX, AZ**	**AZ RGA LUST**	**S114974449** **N/A**

RGA LUST:

2012	MARICOPA COUNTY COURT COMPLEX	111 S 3RD AVE
2011	MARICOPA COUNTY COURT COMPLEX	111 S 3RD AVE
2010	MARICOPA COUNTY COURT COMPLEX	111 S 3RD AVE
2009	MARICOPA COUNTY COURT COMPLEX	111 S 3RD AVE
2008	MARICOPA COUNTY COURT COMPLEX	111 S 3RD AVE
2007	MARICOPA COUNTY COURT COMPLEX	111 S 3RD AVE
2005	MARICOPA COUNTY COURT COMPLEX	111 S 3RD AVE

11	**MARICOPA COUNTY COURT COMPLEX** **111 S 3RD AVE** **PHOENIX, AZ 85003**	**AZ LUST** **AZ UST** **AZ EMAP**	**U001155174** **N/A**

LUST:

Facility ID:	0-000299
Facility Status:	CLOSED
Lust Number:	5212.01
Leak Priority:	CLOSED SOIL LVL MEETS TIER1
Notification:	06/21/00
Date Closed:	06/27/05

UST:

Facility ID:	0-000299
Owner:	MARICOPA COUNTY - FACILITIES MANAGEMENT
Latitude:	33.446267
Longitude:	112.077380
Tank ID:	1
Date Closed:	03/07/1996
Closure Type:	**Perm Removal**
Tank ID:	2
Date Closed:	06/14/2000
Closure Type:	**Perm Removal**

EMAP:

ID Number:	117047
Township:	Not reported
Range:	Not reported
Section:	0
Quarter 1:	Not reported
Quarter 2:	Not reported
Quarter 3:	Not reported

Map ID	Site	Database(s)	EPA ID Number

MARICOPA COUNTY COURT COMPLEX (Continued) **U001155174**

Latitude:	33.446402058
Longitude:	-112.077397181
Collection Method:	DIGITAL IMAGERY
Place Type:	GOVERNMENT FACILITY
Place Type Code:	GOV
Place C Code:	PP
Facility Status:	ACTIVE
End Date:	Not reported
Verified:	Y

ID Number:	29513
Township:	Not reported
Range:	Not reported
Section:	0
Quarter 1:	Not reported
Quarter 2:	Not reported
Quarter 3:	Not reported
Latitude:	33.446267745
Longitude:	-112.077380326
Collection Method:	LOCATED FROM COUNTY PARCEL INFORMATION
Place Type:	GASOLINE FILLING STATION - FLEET
Place Type Code:	PFS
Place C Code:	PP
Facility Status:	NOT ACTIVE
End Date:	09/20/2011
Verified:	Y

---

11 **MARICOPA COUNTY - FACILITIES MANAGEMENT** **RCRA NonGen / NLR** **1004673890**
111 S 3RD AVE **FINDS** **AZD982463077**
PHOENIX, AZ 85003

RCRA NonGen / NLR:

Date form received by agency:	03/01/2007
Facility name:	MARICOPA COUNTY - FACILITIES MANAGEMENT
Facility address:	111 S 3RD AVE PHOENIX, AZ 85003-2225
EPA ID:	AZD982463077
Contact:	RICK BARKER
Contact address:	111 S 3RD AVE PHOENIX, AZ 85003-2225
Contact country:	US
Contact telephone:	(602) 506-0345
Contact email:	Not reported
EPA Region:	09
Classification:	Non-Generator
Description:	Handler: Non-Generators do not presently generate hazardous waste

Handler Activities Summary:

U.S. importer of hazardous waste:	No
Mixed waste (haz. and radioactive):	No
Recycler of hazardous waste:	No
Transporter of hazardous waste:	No
Treater, storer or disposer of HW:	No
Underground injection activity:	No
On-site burner exemption:	No
Furnace exemption:	No
Used oil fuel burner:	No

Map ID	Site	Database(s)	EPA ID Number

MARICOPA COUNTY - FACILITIES MANAGEMENT (Continued) **1004673890**

Used oil processor: No
User oil refiner: No
Used oil fuel marketer to burner: No
Used oil Specification marketer: No
Used oil transfer facility: No
Used oil transporter: No

Historical Generators:
Date form received by agency: 01/25/2005
Site name: MARICOPA COUNTY GOVT FAC MANGT OFF
Classification: Conditionally Exempt Small Quantity Generator

Date form received by agency: 09/15/1997
Site name: MARICOPA COUNTY GOVT FAC MANGT OFF
Classification: Conditionally Exempt Small Quantity Generator

Violation Status: No violations found

FINDS:

Registry ID: 110002582401

Environmental Interest/Information System
RCRAInfo is a national information system that supports the Resource Conservation and Recovery Act (RCRA) program through the tracking of events and activities related to facilities that generate, transport, and treat, store, or dispose of hazardous waste. RCRAInfo allows RCRA program staff to track the notification, permit, compliance, and corrective action activities required under RCRA.

AZURITE (Arizona Unified Repository For Informational Tracking Of The Environment is the Arizona Department of Environmental Quality (ADEQ) database that is used for environmental enforcement and compliance reporting to the Permit and Compliance (PCS) system and to the Air Facility System Universal Interface (AFS-UI).

---

11 **HANSON F W** **EDR US Hist Auto Stat** **1008991052**
118 S 3RD AVE **N/A**
PHOENIX, AZ

EDR Historical Auto Stations:
Name: HANSON F W
Year: 1935
Type: AUTOMOBILE REPAIRING

Name: HANSON F W
Year: 1940
Type: AUTO REPAIRING

Name: HANSON F W
Year: 1945
Type: AUTO REPAIRING

Map ID	Site	Database(s)	EPA ID Number
12	**BISHOPP S V** **31 N 2D** **PHOENIX, AZ**	**EDR US Hist Auto Stat**	**1008990883** **N/A**

EDR Historical Auto Stations:
Name: BISHOPP S V
Year: 1920
Type: AUTOMOBILE SERVICE STATIONS

12	**MURPHY S H** **24 N 2ND ST** **PHOENIX, AZ**	**EDR US Hist Cleaners**	**1009124767** **N/A**

EDR Historical Cleaners:
Name: MURPHY S H
Year: 1935
Type: HAT CLEANERS

12	**MURPHY S H** **24 N 2ND** **PHOENIX, AZ**	**EDR US Hist Cleaners**	**1009124711** **N/A**

EDR Historical Cleaners:
Name: MURPHY S H
Year: 1930
Type: HAT CLEANERS AND BLOCKERS

12	**LEE-HAND LAUNDRY** **22 N 2ND ST** **PHOENIX, AZ**	**AZ DRYCLEANERS**	**S113877578** **N/A**

DRYCLEANERS:
File Number: Not reported
Facility Status: Not reported
Date From: 1930
Date To: 1930
Comments: Not reported

12	**LEE MEM** **22 N 2ND** **PHOENIX, AZ**	**EDR US Hist Cleaners**	**1009124714** **N/A**

EDR Historical Cleaners:
Name: LEE MEM
Year: 1930
Type: LAUNDRIESCHINESE

Map ID	Site	Database(s)	EPA ID Number
12	**STITTS A L** **17 N 2ND** **PHOENIX, AZ**	**EDR US Hist Cleaners**	**1009124612** **N/A**

EDR Historical Cleaners:

Name:	STITTS A L
Year:	1930
Type:	CLOTHES PRESSERS AND CLEANERS

12	**UNKNOWN** **WASHINGTON & 2ND ST.** **PHOENIX, AZ**	**AZ SPILLS**	**S106196809** **N/A**

SPILLS:

Incident Date:	06/20/90
Property Mngmt:	City
Chemicals:	Unknown (Odor)
Response Date:	6/21/1990
Type:	Threat
Referred to:	N/A
Fund Amount:	N/A
Quantity:	Unknown
Incident Number:	90-062-A
Referral Date:	N/A
Structure:	Unknown
Date Report:	06/21/90

12	**AMERICAN CLEANERS** **220 E WASHINGTON ST** **PHOENIX, AZ**	**AZ DRYCLEANERS**	**S113876316** **N/A**

DRYCLEANERS:

File Number:	Not reported
Facility Status:	Not reported
Date From:	1953
Date To:	1953
Comments:	Not reported

12	**ARIZONA LDRY & DRY CLNRS** **220 E WASHINGTON ST** **PHOENIX, AZ**	**EDR US Hist Cleaners**	**1009125068** **N/A**

EDR Historical Cleaners:

Name:	ARIZONA LDRY & DRY CLNRS
Year:	1955
Type:	LAUNDRIES

Map ID	Site	Database(s)	EPA ID Number
12	**MCKEAN'S MODEL LAUNDRY & DRY C** **220 E WASHINGTON ST** **PHOENIX, AZ**	**AZ DRYCLEANERS**	**S113877713** **N/A**

DRYCLEANERS:

File Number:	Not reported
Facility Status:	Not reported
Date From:	1958
Date To:	1958
Comments:	Not reported

12	**COLLIER CENTER** **201 E WASHINGTON ST** **PHOENIX, AZ 85004**	**FINDS**	**1015957418** **N/A**

FINDS:

Registry ID: 110046422091

Environmental Interest/Information System
AZURITE (Arizona Unified Repository For Informational Tracking Of The Environment is the Arizona Department of Environmental Quality (ADEQ) database that is used for environmental enforcement and compliance reporting to the Permit and Compliance (PCS) system and to the Air Facility System Universal Interface (AFS-UI).

12	**COLLIER CENTER** **201 E WASHINGTON ST** **PHOENIX, AZ 85004**	**AZ EMAP**	**S117592223** **N/A**

EMAP:

ID Number:	143252
Township:	Not reported
Range:	Not reported
Section:	0
Quarter 1:	Not reported
Quarter 2:	Not reported
Quarter 3:	Not reported
Latitude:	33.447920694
Longitude:	-112.070552139
Collection Method:	DIGITAL IMAGERY
Place Type:	COMMERCIAL PROPERTY
Place Type Code:	COMM
Place C Code:	PP
Facility Status:	ACTIVE
End Date:	Not reported
Verified:	Y

Map ID	Site	Database(s)	EPA ID Number
12	**ARIZONA CLEANING WORKS** **235 E WASHINGTON ST** **PHOENIX, AZ**	**EDR US Hist Cleaners**	**1009124841** **N/A**

EDR Historical Cleaners:

Name:	ARIZONA CLEANING & DYEING WORKS
Year:	1920
Type:	DYERS AND CLEANERS
Name:	ARIZONA CLEANING WORKS
Year:	1925
Type:	CLOTHES CLEANERS PRESSERS AND DYERS

12	**ARIZONA CLEANING & DYEING WORK** **235 E WASHINGTON ST** **PHOENIX, AZ**	**AZ DRYCLEANERS**	**S113876378** **N/A**

DRYCLEANERS:

File Number:	Not reported
Facility Status:	Not reported
Date From:	1913
Date To:	1923
Comments:	Not reported

12	**ARIZONA CLEANING & DYEING WORK** **239 E WASHINGTON ST** **PHOENIX, AZ**	**AZ DRYCLEANERS**	**S113876379** **N/A**

DRYCLEANERS:

File Number:	Not reported
Facility Status:	Not reported
Date From:	1908
Date To:	1908
Comments:	Not reported

13	**PHOENIX CONVENTION CENTER** **111 N 3RD ST** **PHOENIX, AZ 85004**	**FINDS**	**1007451436** **N/A**

FINDS:

Registry ID: 110017869038

Environmental Interest/Information System

RCRAInfo is a national information system that supports the Resource Conservation and Recovery Act (RCRA) program through the tracking of events and activities related to facilities that generate, transport, and treat, store, or dispose of hazardous waste. RCRAInfo allows RCRA program staff to track the notification, permit, compliance, and corrective action activities required under RCRA.

AZURITE (Arizona Unified Repository For Informational Tracking Of The Environment is the Arizona Department of Environmental Quality (ADEQ) database that is used for environmental enforcement and compliance reporting to the Permit and Compliance (PCS) system and to the Air Facility System Universal Interface (AFS-UI).

Map ID	Site	Database(s)	EPA ID Number
13	**PHOENIX CONVENTION CENTER** **111 N 3RD ST** **PHOENIX, AZ 85004**	**RCRA NonGen / NLR** **AZ MANIFEST**	**1007370030** **AZE040609001**

RCRA NonGen / NLR:

Date form received by agency:	09/07/2004
Facility name:	PHOENIX CONVENTION CENTER
Facility address:	111 N 3RD ST PHOENIX, AZ 85004-2231
EPA ID:	AZE040609001
Mailing address:	200 SUMMIT LAKE DR FL 2 VALHALLA, NY 10595-1360
Contact:	Not reported
Contact address:	NO ADDRESS ON RECORD Not reported
Contact country:	US
Contact telephone:	Not reported
Contact email:	Not reported
EPA Region:	09
Classification:	Non-Generator
Description:	Handler: Non-Generators do not presently generate hazardous waste

Handler Activities Summary:

U.S. importer of hazardous waste:	No
Mixed waste (haz. and radioactive):	No
Recycler of hazardous waste:	No
Transporter of hazardous waste:	No
Treater, storer or disposer of HW:	No
Underground injection activity:	No
On-site burner exemption:	No
Furnace exemption:	No
Used oil fuel burner:	No
Used oil processor:	No
User oil refiner:	No
Used oil fuel marketer to burner:	No
Used oil Specification marketer:	No
Used oil transfer facility:	No
Used oil transporter:	No

Historical Generators:

Date form received by agency:	06/09/2004
Site name:	FUJI PHOTO FILM USA INC
Classification:	Unverified
Violation Status:	No violations found

AZ MANIFEST:

Report Year:	Not reported
EPA Id:	AZE040609001
Business Type:	O
Mailing Address:	200 SUMMIT LAKE DR 2ND FL
Mailing City,St,Zip:	VALHALLA, NY 10595-1356
Contact Name:	JOSEPHINE CARPENITO
Contact Phone:	(914) 789-8359
Management Methods:	Not reported
Date Generator Signed the Manifest:	11/29/2004
Transporter EPA Id Number:	TXR000050930
Date Transporter Signed the Manifest:	11/29/2004

Map ID	Site	Database(s)	EPA ID Number
	PHOENIX CONVENTION CENTER (Continued)		**1007370030**

Transporter EPA Id Number:	TXR000050930
TSD EPA Id Number:	AZD981969504
Date TSD Signed Manifest:	11/29/2004
DOT Id Number:	UN2810
Quantity:	150.00 Pounds
Waste Code 1:	F002
Waste Code 2:	D007
Waste Code 3:	D039
Waste Code 4:	Not reported
Waste Code 5:	Not reported
Waste Code 6:	Not reported
Waste Code 7:	Not reported
Waste Code 8:	Not reported
Waste Code 9:	Not reported

14	**NEW YORK HAT FACTORY** **21 NORTH 1ST AVENUE** **PHOENIX, AZ**	**AZ DRYCLEANERS**	**S113877837** **N/A**

DRYCLEANERS:

File Number:	Not reported
Facility Status:	Not reported
Date From:	1908
Date To:	1908
Comments:	Not reported

14	**JONES CLEANING WORKS** **15 NORTH 1ST AVE** **PHOENIX, AZ**	**AZ DRYCLEANERS**	**S113877454** **N/A**

DRYCLEANERS:

File Number:	Not reported
Facility Status:	Not reported
Date From:	1928
Date To:	1928
Comments:	Not reported

14	**REGAL CLEANERS** **15 NORTH 1ST AVE** **PHOENIX, AZ**	**AZ DRYCLEANERS**	**S113878279** **N/A**

DRYCLEANERS:

File Number:	Not reported
Facility Status:	Not reported
Date From:	1923
Date To:	1923
Comments:	Not reported

Map ID	Site	Database(s)	EPA ID Number
14	**REGAL CLEANERS** **15 N 1ST AVE** **PHOENIX, AZ**	**EDR US Hist Cleaners**	**1009124872** **N/A**

EDR Historical Cleaners:

Name:	REGAL CLEANERS
Year:	1925
Type:	CLOTHES CLEANERS PRESSERS AND DYERS

14	**WELLS FARGO BANK** **100 W WASHINGTON ST** **PHOENIX, AZ 85003**	**FINDS**	**1012163523** **N/A**

FINDS:

Registry ID: 110039484572

Environmental Interest/Information System
AIR EMISSIONS CLASSIFICATION UNKNOWN

AZURITE (Arizona Unified Repository For Informational Tracking Of The Environment is the Arizona Department of Environmental Quality (ADEQ) database that is used for environmental enforcement and compliance reporting to the Permit and Compliance (PCS) system and to the Air Facility System Universal Interface (AFS-UI).

14	**WELLS FARGO BANK** **100 W WASHINGTON ST** **PHOENIX, AZ 85003**	**AZ EMAP**	**S117621301** **N/A**

EMAP:

ID Number:	116275
Township:	Not reported
Range:	Not reported
Section:	0
Quarter 1:	Not reported
Quarter 2:	Not reported
Quarter 3:	Not reported
Latitude:	33.448527451
Longitude:	-112.075562312
Collection Method:	LOCATED FROM COUNTY PARCEL INFORMATION
Place Type:	COMMERCIAL PROPERTY
Place Type Code:	COMM
Place C Code:	PP
Facility Status:	ACTIVE
End Date:	Not reported
Verified:	Y

Map ID	Site	Database(s)	EPA ID Number
14	**MARICOPA COUNTY - JAIL** **125 W WASHINGTON ST** **PHOENIX, AZ 85003**	**AZ EMAP**	**S117603121** **N/A**

EMAP:

ID Number:	117057
Township:	Not reported
Range:	Not reported
Section:	0
Quarter 1:	Not reported
Quarter 2:	Not reported
Quarter 3:	Not reported
Latitude:	33.447872838
Longitude:	-112.075787786
Collection Method:	DIGITAL IMAGERY
Place Type:	GOVERNMENT FACILITY
Place Type Code:	GOV
Place C Code:	PP
Facility Status:	ACTIVE
End Date:	Not reported
Verified:	Y

14	**MARICOPA COUNTY JAIL** **125 W WASHINGTON** **PHOENIX, AZ 85003**	**RCRA NonGen / NLR** **FINDS**	**1006804261** **AZE010627001**

RCRA NonGen / NLR:

Date form received by agency:	04/27/2006
Facility name:	MARICOPA COUNTY JAIL
Facility address:	125 W WASHINGTON PHOENIX, AZ 85003
EPA ID:	AZE010627001
Contact:	Not reported
Contact address:	Not reported Not reported
Contact country:	US
Contact telephone:	Not reported
Contact email:	Not reported
EPA Region:	09
Classification:	Non-Generator
Description:	Handler: Non-Generators do not presently generate hazardous waste

Owner/Operator Summary:

Owner/operator name:	MARICOPA COUNTY BOARD OF SUPERVISOR
Owner/operator address:	401 W JEFFERSON PHOENIX, AZ 85003
Owner/operator country:	Not reported
Owner/operator telephone:	(602) 506-8175
Legal status:	County
Owner/Operator Type:	Owner
Owner/Op start date:	Not reported
Owner/Op end date:	Not reported

Handler Activities Summary:

U.S. importer of hazardous waste:	No
Mixed waste (haz. and radioactive):	No
Recycler of hazardous waste:	No
Transporter of hazardous waste:	No
Treater, storer or disposer of HW:	No

Map ID	Site	Database(s)	EPA ID Number

MARICOPA COUNTY JAIL (Continued) **1006804261**

Underground injection activity: No
On-site burner exemption: No
Furnace exemption: No
Used oil fuel burner: No
Used oil processor: No
User oil refiner: No
Used oil fuel marketer to burner: No
Used oil Specification marketer: No
Used oil transfer facility: No
Used oil transporter: No

Historical Generators:
Date form received by agency: 11/08/2002
Site name: MARICOPA COUNTY JAIL
Classification: Not a generator, verified

Violation Status: No violations found

FINDS:

Registry ID: 110013374455

Environmental Interest/Information System
RCRAInfo is a national information system that supports the Resource Conservation and Recovery Act (RCRA) program through the tracking of events and activities related to facilities that generate, transport, and treat, store, or dispose of hazardous waste. RCRAInfo allows RCRA program staff to track the notification, permit, compliance, and corrective action activities required under RCRA.

AZURITE (Arizona Unified Repository For Informational Tracking Of The Environment is the Arizona Department of Environmental Quality (ADEQ) database that is used for environmental enforcement and compliance reporting to the Permit and Compliance (PCS) system and to the Air Facility System Universal Interface (AFS-UI).

---

14 **CASTELLANOS MAX** **EDR US Hist Cleaners** **1009124590**
17 S 1ST AV **N/A**
PHOENIX, AZ

EDR Historical Cleaners:
Name: CASTELLANOS MAX
Year: 1930
Type: CLOTHES PRESSERS AND CLEANERS

---

14 **CVS PHARMACY #8914** **RCRA-CESQG** **1014950282**
50 W JEFFERSON ST **AZR000511006**
PHOENIX, AZ 85003

RCRA-CESQG:
Date form received by agency: 09/11/2013
Facility name: CVS PHARMACY #8914
Facility address: 50 W JEFFERSON ST
PHOENIX, AZ 850032321
EPA ID: AZR000511006

Map ID	Site	Database(s)	EPA ID Number

CVS PHARMACY #8914 (Continued) **1014950282**

Mailing address:	1 CVS DR WOONSOCKET, RI 028956146
Contact:	WENDY L BRANT
Contact address:	1 CVS DR WOONSOCKET, RI 028956146
Contact country:	US
Contact telephone:	(401) 216-0138
Contact email:	WENDY.BRANT@CVSCAREMARK.COM
EPA Region:	09
Classification:	Conditionally Exempt Small Quantity Generator
Description:	Handler: generates 100 kg or less of hazardous waste per calendar month, and accumulates 1000 kg or less of hazardous waste at any time; or generates 1 kg or less of acutely hazardous waste per calendar month, and accumulates at any time: 1 kg or less of acutely hazardous waste; or 100 kg or less of any residue or contaminated soil, waste or other debris resulting from the cleanup of a spill, into or on any land or water, of acutely hazardous waste; or generates 100 kg or less of any residue or contaminated soil, waste or other debris resulting from the cleanup of a spill, into or on any land or water, of acutely hazardous waste during any calendar month, and accumulates at any time: 1 kg or less of acutely hazardous waste; or 100 kg or less of any residue or contaminated soil, waste or other debris resulting from the cleanup of a spill, into or on any land or water, of acutely hazardous waste

Owner/Operator Summary:

Owner/operator name:	ARIZONA CVS STORES, L.L.C.
Owner/operator address:	1 CVS DR WOONSOCKET, RI 02895
Owner/operator country:	Not reported
Owner/operator telephone:	(401) 765-1500
Legal status:	Private
Owner/Operator Type:	Operator
Owner/Op start date:	07/25/2010
Owner/Op end date:	Not reported

Owner/operator name:	RETAIL 77 CITYSCAPE, LLC
Owner/operator address:	1 E WASHINGTON ST STE 300 PHOENIX, AZ 85004
Owner/operator country:	Not reported
Owner/operator telephone:	(602) 772-3900
Legal status:	Private
Owner/Operator Type:	Owner
Owner/Op start date:	07/02/2010
Owner/Op end date:	Not reported

Handler Activities Summary:

U.S. importer of hazardous waste:	No
Mixed waste (haz. and radioactive):	No
Recycler of hazardous waste:	No
Transporter of hazardous waste:	No
Treater, storer or disposer of HW:	No
Underground injection activity:	No
On-site burner exemption:	No
Furnace exemption:	No
Used oil fuel burner:	No

Map ID	Site	Database(s)	EPA ID Number

CVS PHARMACY #8914 (Continued) **1014950282**

Used oil processor: No
User oil refiner: No
Used oil fuel marketer to burner: No
Used oil Specification marketer: No
Used oil transfer facility: No
Used oil transporter: No

. Waste code: D001
. Waste name: IGNITABLE WASTE

. Waste code: D002
. Waste name: CORROSIVE WASTE

. Waste code: D009
. Waste name: MERCURY

. Waste code: D011
. Waste name: SILVER

. Waste code: P001
. Waste name: 2H-1-BENZOPYRAN-2-ONE, 4-HYDROXY-3-(3-OXO-1-PHENYLBUTYL)-, & SALTS, WHEN PRESENT AT CONCENTRATIONS GREATER THAN 0.3% (OR) WARFARIN, & SALTS, WHEN PRESENT AT CONCENTRATIONS GREATER THAN 0.3%

. Waste code: P042
. Waste name: 1,2-BENZENEDIOL, 4-[1-HYDROXY-2-(METHYLAMINO)ETHYL]-, (R)- (OR) EPINEPHRINE

. Waste code: P075
. Waste name: NICOTINE, & SALTS (OR) PYRIDINE, 3-(1-METHYL-2-PYRROLIDINYL)-,(S)-, & SALTS

. Waste code: P081
. Waste name: 1,2,3-PROPANETRIOL, TRINITRATE (R) (OR) NITROGLYCERINE (R)

Historical Generators:
Date form received by agency: 05/06/2013
Site name: CVS PHARMACY #8914
Classification: Small Quantity Generator

. Waste code: D001
. Waste name: IGNITABLE WASTE

. Waste code: D002
. Waste name: CORROSIVE WASTE

. Waste code: D003
. Waste name: REACTIVE WASTE

. Waste code: D004
. Waste name: ARSENIC

. Waste code: D005
. Waste name: BARIUM

. Waste code: D006
. Waste name: CADMIUM

Map ID	Site	Database(s)	EPA ID Number

CVS PHARMACY #8914 (Continued) **1014950282**

Date form received by agency: 04/16/2012
Site name: CVS PHARMACY #8914
Classification: Small Quantity Generator

. Waste code: D001
. Waste name: IGNITABLE WASTE

. Waste code: D002
. Waste name: CORROSIVE WASTE

. Waste code: D011
. Waste name: SILVER

. Waste code: P001
. Waste name: 2H-1-BENZOPYRAN-2-ONE, 4-HYDROXY-3-(3-OXO-1-PHENYLBUTYL)-, & SALTS, WHEN PRESENT AT CONCENTRATIONS GREATER THAN 0.3% (OR) WARFARIN, & SALTS, WHEN PRESENT AT CONCENTRATIONS GREATER THAN 0.3%

. Waste code: P042
. Waste name: 1,2-BENZENEDIOL, 4-[1-HYDROXY-2-(METHYLAMINO)ETHYL]-, (R)- (OR) EPINEPHRINE

. Waste code: P075
. Waste name: NICOTINE, & SALTS (OR) PYRIDINE, 3-(1-METHYL-2-PYRROLIDINYL)-,(S)-, & SALTS

. Waste code: P081
. Waste name: 1,2,3-PROPANETRIOL, TRINITRATE (R) (OR) NITROGLYCERINE (R)

Violation Status: No violations found

---

14 **CVS PHARMACY #8914** **FINDS** **1015956227**
50 W JEFFERSON ST **N/A**
PHOENIX, AZ 85003

FINDS:

Registry ID: 110045568907

Environmental Interest/Information System
RCRAInfo is a national information system that supports the Resource Conservation and Recovery Act (RCRA) program through the tracking of events and activities related to facilities that generate, transport, and treat, store, or dispose of hazardous waste. RCRAInfo allows RCRA program staff to track the notification, permit, compliance, and corrective action activities required under RCRA.

AZURITE (Arizona Unified Repository For Informational Tracking Of The Environment is the Arizona Department of Environmental Quality (ADEQ) database that is used for environmental enforcement and compliance reporting to the Permit and Compliance (PCS) system and to the Air Facility System Universal Interface (AFS-UI).

Map ID	Site	Database(s)	EPA ID Number
14	**GOODYEAR SERVICE STATION** **31 S 1ST AVE** **PHOENIX, AZ**	**EDR US Hist Auto Stat**	**1008990890** **N/A**

EDR Historical Auto Stations:

Name:	GOODYEAR SERVICE STATION
Year:	1920
Type:	AUTOMOBILE SERVICE STATIONS
Name:	PAINE F C RUBBER CO
Year:	1920
Type:	AUTOMOBILE SERVICE STATIONS

14	**QUALITY CLEANERS** **43 S 1ST AVE** **PHOENIX, AZ**	**EDR US Hist Cleaners**	**1009124634** **N/A**

EDR Historical Cleaners:

Name:	QUALITY CLEANERS
Year:	1935
Type:	CLEANERS & DYERS
Name:	QUALITY
Year:	1945
Type:	CLEANERS & DYERS

15	**DESPATCH LAUNDRY** **200 W WASHINGTON ST** **PHOENIX, AZ**	**AZ DRYCLEANERS**	**S113876981** **N/A**

DRYCLEANERS:

File Number:	Not reported
Facility Status:	Not reported
Date From:	1939
Date To:	1939
Comments:	14 N 2nd Ave

15	**CITY OF PHOENIX - CITY HALL** **200 WEST WASHINGTON** **PHOENIX, AZ 85003**	**ICIS** **FINDS**	**1016099766** **N/A**

ICIS:

Enforcement Action ID:	09-1997-0017
FRS ID:	110009066278
Program ID:	AZURITE 117074
Action Name:	CITY OF PHOENIX
Full Address:	200 WEST WASHINGTON PHOENIX AZ 85003-1611
State:	Arizona
Facility Name:	CITY OF PHOENIX - CITY HALL
Facility Address:	200 WEST WASHINGTON PHOENIX, AZ 85003-1611
Enforcement Action Type:	Civil Judicial Action
Facility County:	MARICOPA
EPA Region #:	9
Enforcement Action ID:	09-1997-0017
FRS ID:	110009066278

Map ID	Site	Database(s)	EPA ID Number

CITY OF PHOENIX - CITY HALL (Continued) **1016099766**

Program ID:	RCRAINFO AZR000004291
Action Name:	CITY OF PHOENIX
Full Address:	200 WEST WASHINGTON PHOENIX AZ 85003-1611
State:	Arizona
Facility Name:	CITY OF PHOENIX - CITY HALL
Facility Address:	200 WEST WASHINGTON PHOENIX, AZ 85003-1611
Enforcement Action Type:	Civil Judicial Action
Facility County:	MARICOPA
EPA Region #:	9

Enforcement Action ID:	09-1997-0017
FRS ID:	110009066278
Program ID:	NCDB I09#1992020302192 1
Action Name:	CITY OF PHOENIX
Full Address:	200 WEST WASHINGTON PHOENIX AZ 85003-1611
State:	Arizona
Facility Name:	CITY OF PHOENIX - CITY HALL
Facility Address:	200 WEST WASHINGTON PHOENIX, AZ 85003-1611
Enforcement Action Type:	Civil Judicial Action
Facility County:	MARICOPA
EPA Region #:	9

Enforcement Action ID:	09-1997-0017
FRS ID:	110009066278
Program ID:	FRS 110009066278
Action Name:	CITY OF PHOENIX
Full Address:	200 WEST WASHINGTON PHOENIX AZ 85003-1611
State:	Arizona
Facility Name:	CITY OF PHOENIX - CITY HALL
Facility Address:	200 WEST WASHINGTON PHOENIX, AZ 85003-1611
Enforcement Action Type:	Civil Judicial Action
Facility County:	MARICOPA
EPA Region #:	9

Program ID:	AZURITE 117074
Facility Name:	CITY OF PHOENIX - CITY HALL
Address:	200 WEST WASHINGTON
Tribal Indicator:	N
Fed Facility:	No
NAIC Code:	Not reported
SIC Code:	Not reported

Program ID:	FRS 110009066278
Facility Name:	CITY OF PHOENIX - CITY HALL
Address:	200 WEST WASHINGTON
Tribal Indicator:	N
Fed Facility:	No
NAIC Code:	Not reported
SIC Code:	Not reported

Program ID:	NCDB I09#1992020302192 1
Facility Name:	CITY OF PHOENIX - CITY HALL
Address:	200 WEST WASHINGTON

Map ID	Site	Database(s)	EPA ID Number

CITY OF PHOENIX - CITY HALL (Continued) **1016099766**

Tribal Indicator: N
Fed Facility: No
NAIC Code: Not reported
SIC Code: Not reported

Program ID: RCRAINFO AZR000004291
Facility Name: CITY OF PHOENIX - CITY HALL
Address: 200 WEST WASHINGTON
Tribal Indicator: N
Fed Facility: No
NAIC Code: Not reported
SIC Code: Not reported

FINDS:

Registry ID: 110009066278

Environmental Interest/Information System

NCDB (National Compliance Data Base) supports implementation of the Federal Insecticide, Fungicide, and Rodenticide Act (FIFRA) and the Toxic Substances Control Act (TSCA). The system tracks inspections in regions and states with cooperative agreements, enforcement actions, and settlements.

US National Pollutant Discharge Elimination System (NPDES) module of the Compliance Information System (ICIS) tracks surface water permits issued under the Clean Water Act. Under NPDES, all facilities that discharge pollutants from any point source into waters of the United States are required to obtain a permit. The permit will likely contain limits on what can be discharged, impose monitoring and reporting requirements, and include other provisions to ensure that the discharge does not adversely affect water quality.

RCRAInfo is a national information system that supports the Resource Conservation and Recovery Act (RCRA) program through the tracking of events and activities related to facilities that generate, transport, and treat, store, or dispose of hazardous waste. RCRAInfo allows RCRA program staff to track the notification, permit, compliance, and corrective action activities required under RCRA.

AZURITE (Arizona Unified Repository For Informational Tracking Of The Environment is the Arizona Department of Environmental Quality (ADEQ) database that is used for environmental enforcement and compliance reporting to the Permit and Compliance (PCS) system and to the Air Facility System Universal Interface (AFS-UI).

ICIS (Integrated Compliance Information System) is the Integrated Compliance Information System and provides a database that, when complete, will contain integrated Enforcement and Compliance information across most of EPA's programs. The vision for ICIS is to replace EPA's independent databases that contain Enforcement data with a single repository for that information. Currently, ICIS contains all Federal Administrative and Judicial enforcement actions. This information is maintained in ICIS by EPA in the Regional offices and it Headquarters. A future release of ICIS will replace the Permit Compliance System (PCS) which supports the NPDES and will integrate that information with Federal actions already in the system. ICIS also

Map ID	Site	Database(s)	EPA ID Number
	CITY OF PHOENIX - CITY HALL (Continued)		**1016099766**

has the capability to track other activities occurring in the Region that support Compliance and Enforcement programs. These include; Incident Tracking, Compliance Assistance, and Compliance Monitoring.

15	**PHOENIX CITY HALL** **200 W WASHINGTON** **PHOENIX, AZ 85003**	**RCRA NonGen / NLR** **AZ AST** **AZ MANIFEST** **AZ EMAP**	**1004674616** **AZR000004291**

RCRA NonGen / NLR:

Date form received by agency:	11/29/2005
Facility name:	PHOENIX CITY HALL
Facility address:	200 W WASHINGTON PHOENIX, AZ 85003
EPA ID:	AZR000004291
Contact:	THERESA FOSTER
Contact address:	101 S CENTRAL AVE STE 300 PUBLIC WORKS PHOENIX, AZ 85004
Contact country:	US
Contact telephone:	(602) 534-2608
Contact email:	Not reported
EPA Region:	09
Classification:	Non-Generator
Description:	Handler: Non-Generators do not presently generate hazardous waste

Owner/Operator Summary:

Owner/operator name:	CITY OF PHOENIX
Owner/operator address:	200 W WASHINGTON PHOENIX, AZ 85003
Owner/operator country:	Not reported
Owner/operator telephone:	(602) 262-6300
Legal status:	Municipal
Owner/Operator Type:	Owner
Owner/Op start date:	Not reported
Owner/Op end date:	Not reported

Handler Activities Summary:

U.S. importer of hazardous waste:	No
Mixed waste (haz. and radioactive):	No
Recycler of hazardous waste:	No
Transporter of hazardous waste:	No
Treater, storer or disposer of HW:	No
Underground injection activity:	No
On-site burner exemption:	No
Furnace exemption:	No
Used oil fuel burner:	No
Used oil processor:	No
User oil refiner:	No
Used oil fuel marketer to burner:	No
Used oil Specification marketer:	No
Used oil transfer facility:	No
Used oil transporter:	No

Historical Generators:

Date form received by agency:	08/08/1996

Map ID	Site	Database(s)	EPA ID Number

PHOENIX CITY HALL (Continued) **1004674616**

Site name: PHOENIX CITY HALL
Classification: Conditionally Exempt Small Quantity Generator

Violation Status: No violations found

AST 2:
Exemption Num: 0700385-11
Owner Id: 253
Owner Name: City of PHX - Public Works Dept
Applicant Mailing Address: 200 W Washington St.
Applicant City, State, Zip: Phoenix, AZ 85003
Cert Status: Open
Cert Effective Date: 02/21/2007
Comments: No month or day date for tank install date and no FM approval date
Tank Number: 1
Product Code: Diesel(20)
Tank Type: Above
Capacity: 1,000.00
Installed Date: 01/01/1993
Cancellation Date: 12/31/2015

AZ MANIFEST:
Report Year: Not reported
EPA Id: AZR000004291
Business Type: M
Mailing Address: 101 S CENTRAL AVE 4TH FL
Mailing City,St,Zip: PHOENIX, AZ 85004-
Contact Name: THERESA FOSTER
Contact Phone: (602) 534-2608
Management Methods: Not reported
Date Generator Signed the Manifest: 03/08/2004
Transporter EPA Id Number: AZR000039784
Date Transporter Signed the Manifest: 03/09/2004
Transporter EPA Id Number: AZR000039784
TSD EPA Id Number: ARD069748192
Date TSD Signed Manifest: 03/18/2004
DOT Id Number: UN1263
Quantity: 300.00 Pounds
Waste Code 1: D001
Waste Code 2: D008
Waste Code 3: D035
Waste Code 4: D007
Waste Code 5: F003
Waste Code 6: F005
Waste Code 7: Not reported
Waste Code 8: Not reported
Waste Code 9: Not reported

Report Year: Not reported
EPA Id: AZR000004291
Business Type: M
Mailing Address: 101 S CENTRAL AVE 4TH FL
Mailing City,St,Zip: PHOENIX, AZ 85004-
Contact Name: THERESA FOSTER
Contact Phone: (602) 534-2608
Management Methods: Not reported
Date Generator Signed the Manifest: 03/08/2004

Map ID	Site	Database(s)	EPA ID Number
	PHOENIX CITY HALL (Continued)		**1004674616**

Transporter EPA Id Number:	AZR000039784
Date Transporter Signed the Manifest:	03/09/2004
Transporter EPA Id Number:	AZR000039784
TSD EPA Id Number:	ARD069748192
Date TSD Signed Manifest:	03/18/2004
DOT Id Number:	UN1263
Quantity:	500.00 Pounds
Waste Code 1:	D001
Waste Code 2:	D008
Waste Code 3:	D035
Waste Code 4:	Not reported
Waste Code 5:	Not reported
Waste Code 6:	Not reported
Waste Code 7:	Not reported
Waste Code 8:	Not reported
Waste Code 9:	Not reported

Report Year:	Not reported
EPA Id:	AZR000004291
Business Type:	M
Mailing Address:	101 S CENTRAL AVE 4TH FL
Mailing City,St,Zip:	PHOENIX, AZ 85004-
Contact Name:	THERESA FOSTER
Contact Phone:	(602) 534-2608
Management Methods:	Not reported
Date Generator Signed the Manifest:	02/25/2005
Transporter EPA Id Number:	AZ0000303032
Date Transporter Signed the Manifest:	02/25/2005
Transporter EPA Id Number:	AZ0000303032
TSD EPA Id Number:	Not reported
Date TSD Signed Manifest:	03/09/2005
DOT Id Number:	UN2672
Quantity:	30.00 Pounds
Waste Code 1:	D002
Waste Code 2:	Not reported
Waste Code 3:	Not reported
Waste Code 4:	Not reported
Waste Code 5:	Not reported
Waste Code 6:	Not reported
Waste Code 7:	Not reported
Waste Code 8:	Not reported
Waste Code 9:	Not reported

Report Year:	Not reported
EPA Id:	AZR000004291
Business Type:	M
Mailing Address:	101 S CENTRAL AVE 4TH FL
Mailing City,St,Zip:	PHOENIX, AZ 85004-
Contact Name:	THERESA FOSTER
Contact Phone:	(602) 534-2608
Management Methods:	Not reported
Date Generator Signed the Manifest:	02/16/2005
Transporter EPA Id Number:	AZ0000303032
Date Transporter Signed the Manifest:	02/16/2005
Transporter EPA Id Number:	AZ0000303032
TSD EPA Id Number:	Not reported
Date TSD Signed Manifest:	03/09/2005

Map ID	Site	Database(s)	EPA ID Number

PHOENIX CITY HALL (Continued) **1004674616**

DOT Id Number:	NA3082
Quantity:	100.00 Pounds
Waste Code 1:	D007
Waste Code 2:	D008
Waste Code 3:	D035
Waste Code 4:	F002
Waste Code 5:	F005
Waste Code 6:	Not reported
Waste Code 7:	Not reported
Waste Code 8:	Not reported
Waste Code 9:	Not reported

Report Year:	Not reported
EPA Id:	AZR000004291
Business Type:	M
Mailing Address:	101 S CENTRAL AVE 4TH FL
Mailing City,St,Zip:	PHOENIX, AZ 85004-
Contact Name:	THERESA FOSTER
Contact Phone:	(602) 534-2608
Management Methods:	Not reported
Date Generator Signed the Manifest:	03/26/2004
Transporter EPA Id Number:	IND058484114
Date Transporter Signed the Manifest:	03/26/2004
Transporter EPA Id Number:	IND058484114
TSD EPA Id Number:	AZD081705402
Date TSD Signed Manifest:	03/30/2004
DOT Id Number:	NA3077
Quantity:	100.00 Pounds
Waste Code 1:	D008
Waste Code 2:	Not reported
Waste Code 3:	Not reported
Waste Code 4:	Not reported
Waste Code 5:	Not reported
Waste Code 6:	Not reported
Waste Code 7:	Not reported
Waste Code 8:	Not reported
Waste Code 9:	Not reported

EMAP:

ID Number:	117074
Township:	Not reported
Range:	Not reported
Section:	0
Quarter 1:	Not reported
Quarter 2:	Not reported
Quarter 3:	Not reported
Latitude:	33.448757952
Longitude:	-112.077220971
Collection Method:	LOCATED FROM COUNTY PARCEL INFORMATION
Place Type:	GOVERNMENT FACILITY
Place Type Code:	GOV
Place C Code:	PP
Facility Status:	ACTIVE
End Date:	Not reported
Verified:	Y

Map ID	Site	Database(s)	EPA ID Number
15	**CAVE CREEK WRP** **200 W. WASHINGTON ST.** **PHOENIX, AZ 85003**	**FINDS**	**1012275403** **N/A**

FINDS:

Registry ID: 110039734669

Environmental Interest/Information System

15	**CITY OF PHOENIX, NEIGHBORHOOD REVITALIZA** **200 WEST WASHINGTON ST., 4TH FLOOR** **PHOENIX, AZ 85003**	**FTTS** **HIST FTTS**	**1009512405** **N/A**

FTTS INSP:

Inspection Number:	200110249ST10 1
Region:	09
Inspection Date:	10/24/01
Inspector:	WCRAWFORD
Violation occurred:	No
Investigation Type:	Lead, Section 402, SEE
Investigation Reason:	Neutral Scheme, Region
Legislation Code:	TSCA
Facility Function:	Commercial Facility

HIST FTTS INSP:

Inspection Number:	200110249ST10 1
Region:	09
Inspection Date:	Not reported
Inspector:	WCRAWFORD
Violation occurred:	No
Investigation Type:	Lead, Section 402, SEE
Investigation Reason:	Neutral Scheme, Region
Legislation Code:	TSCA
Facility Function:	Commercial Facility

15	**DAVIS CLEANING & TAILORING CO** **246 W WASHINGTON ST** **PHOENIX, AZ**	**AZ DRYCLEANERS**	**S113876912** **N/A**

DRYCLEANERS:

File Number:	Not reported
Facility Status:	Not reported
Date From:	1938
Date To:	1939
Comments:	Not reported

Map ID	Site	Database(s)	EPA ID Number
15	**DAVIS CLEANERS** **244 W WASHINGTON ST** **PHOENIX, AZ**	**AZ DRYCLEANERS**	**S113876909** **N/A**

DRYCLEANERS:
File Number: Not reported
Facility Status: Not reported
Date From: 1942
Date To: 1942
Comments: Not reported

15	**FEDERAL CLEANERS** **219 W WASHINGTON ST** **PHOENIX, AZ**	**AZ DRYCLEANERS**	**S113877160** **N/A**

DRYCLEANERS:
File Number: Not reported
Facility Status: Not reported
Date From: 1932
Date To: 1932
Comments: Not reported

15	**DRUM & ROHDER** **219 W WASHINGTON ST** **PHOENIX, AZ**	**AZ DRYCLEANERS**	**S113877018** **N/A**

DRYCLEANERS:
File Number: Not reported
Facility Status: Not reported
Date From: 1930
Date To: 1930
Comments: Not reported

15	**MCKEAN & CHISUM** **219 W WASHINGTON ST** **PHOENIX, AZ**	**AZ DRYCLEANERS**	**S113877710** **N/A**

DRYCLEANERS:
File Number: Not reported
Facility Status: Not reported
Date From: 1913
Date To: 1913
Comments: Not reported

15	**EMPRESS CLEANERS** **219 W WASHINGTON ST** **PHOENIX, AZ**	**AZ DRYCLEANERS**	**S113877106** **N/A**

DRYCLEANERS:
File Number: Not reported
Facility Status: Not reported
Date From: 1923
Date To: 1923
Comments: Not reported

Map ID	Site	Database(s)	EPA ID Number
15	**SUTER CLEANERS** **219 W WASHINGTON ST** **PHOENIX, AZ**	**AZ DRYCLEANERS**	**S113878702** **N/A**

DRYCLEANERS:
File Number: Not reported
Facility Status: Not reported
Date From: 1928
Date To: 1928
Comments: Not reported

15	**EMPRESS CLEANERS** **219 W WASHINGTON ST** **PHOENIX, AZ**	**EDR US Hist Cleaners**	**1009124750** **N/A**

EDR Historical Cleaners:
Name: EMPRESS CLEANERS
Year: 1925
Type: CLOTHES CLEANERS PRESSERS AND DYERS

Name: FEDERAL CLEANERS
Year: 1935
Type: CLEANERS & DYERS

15	**KIDD P L (HATS)** **219 W WASHINGTON ST** **PHOENIX, AZ**	**AZ DRYCLEANERS**	**S113877519** **N/A**

DRYCLEANERS:
File Number: Not reported
Facility Status: Not reported
Date From: 1908
Date To: 1908
Comments: Not reported

15	**LEE SAM** **215 W WASHINGTON ST** **PHOENIX, AZ**	**EDR US Hist Cleaners**	**1009124772** **N/A**

EDR Historical Cleaners:
Name: LEE SAM
Year: 1935
Type: LAUNDRIES

15	**EMPRESS CLEANERS** **205 W WASHINGTON ST** **PHOENIX, AZ**	**EDR US Hist Cleaners**	**1009124848** **N/A**

EDR Historical Cleaners:
Name: EMPRESS CLEANERS
Year: 1920
Type: DYERS AND CLEANERS

Map ID	Site	Database(s)	EPA ID Number
15	**CITY OF PHOENIX - MUNICIPAL BUILDING** **251 W WASHINGTON ST** **PHOENIX, AZ 85003**	**AZ UST**	**U001155179** **N/A**

UST:

Facility ID:	0-003880
Owner:	CITY OF PHOENIX - PUBLIC WORKS DEPT
Latitude:	33.447767
Longitude:	112.077065
Tank ID:	1
Date Closed:	07/21/1990
Closure Type:	**Perm Removal**

15	**CITY OF PHOENIX - MUNICIPAL BUILDING** **251 W WASHINGTON ST** **PHOENIX, AZ 85003**	**FINDS**	**1012155049** **N/A**

FINDS:

Registry ID: 110039404409

Environmental Interest/Information System
AZURITE (Arizona Unified Repository For Informational Tracking Of The Environment is the Arizona Department of Environmental Quality (ADEQ) database that is used for environmental enforcement and compliance reporting to the Permit and Compliance (PCS) system and to the Air Facility System Universal Interface (AFS-UI).

15	**PHOENIX MUNI BLDG CITY OF** **251 W WASHINGTON** **PHOENIX, AZ 85003**	**RCRA NonGen / NLR** **FINDS**	**1000472633** **AZD982435307**

RCRA NonGen / NLR:

Date form received by agency:	11/14/1990
Facility name:	PHOENIX MUNI BLDG CITY OF
Facility address:	251 W WASHINGTON PHOENIX, AZ 85003
EPA ID:	AZD982435307
Mailing address:	135 N 2ND AVE PHOENIX, AZ 85003
Contact:	MICHAEL JIMENEZ
Contact address:	135 N 2ND AVE PHOENIX, AZ 85003
Contact country:	US
Contact telephone:	(602) 262-7555
Contact email:	Not reported
EPA Region:	09
Classification:	Non-Generator
Description:	Handler: Non-Generators do not presently generate hazardous waste

Owner/Operator Summary:

Owner/operator name:	CITY OF PHOENIX
Owner/operator address:	200 W WASHINGTON PHOENIX, AZ 85003
Owner/operator country:	Not reported
Owner/operator telephone:	(602) 262-7555

Map ID	Site	Database(s)	EPA ID Number

PHOENIX MUNI BLDG CITY OF (Continued) **1000472633**

Legal status: Municipal
Owner/Operator Type: Owner
Owner/Op start date: Not reported
Owner/Op end date: Not reported

Owner/operator name: NOT REQUIRED
Owner/operator address: NOT REQUIRED
NOT REQUIRED, ME 99999
Owner/operator country: Not reported
Owner/operator telephone: (415) 555-1212
Legal status: Municipal
Owner/Operator Type: Operator
Owner/Op start date: Not reported
Owner/Op end date: Not reported

Handler Activities Summary:
U.S. importer of hazardous waste: No
Mixed waste (haz. and radioactive): No
Recycler of hazardous waste: No
Transporter of hazardous waste: No
Treater, storer or disposer of HW: No
Underground injection activity: No
On-site burner exemption: No
Furnace exemption: No
Used oil fuel burner: No
Used oil processor: No
User oil refiner: No
Used oil fuel marketer to burner: No
Used oil Specification marketer: No
Used oil transfer facility: No
Used oil transporter: No

Violation Status: No violations found

FINDS:

Registry ID: 110002580083

Environmental Interest/Information System
RCRAInfo is a national information system that supports the Resource Conservation and Recovery Act (RCRA) program through the tracking of events and activities related to facilities that generate, transport, and treat, store, or dispose of hazardous waste. RCRAInfo allows RCRA program staff to track the notification, permit, compliance, and corrective action activities required under RCRA.

---

15 **CITY OF PHOENIX - MUNICIPAL BUILDING** **AZ EMAP** **S117591306**
251 W WASHINGTON ST **N/A**
PHOENIX, AZ 85003

EMAP:
ID Number: 1776
Township: Not reported
Range: Not reported
Section: 0
Quarter 1: Not reported
Quarter 2: Not reported

Map ID	Site	Database(s)	EPA ID Number

CITY OF PHOENIX - MUNICIPAL BUILDING (Continued) **S117591306**

Quarter 3:	Not reported
Latitude:	33.447767252
Longitude:	-112.077065133
Collection Method:	LOCATED FROM COUNTY PARCEL INFORMATION
Place Type:	CITY OWNED PLACE
Place Type Code:	CF
Place C Code:	PP
Facility Status:	NOT ACTIVE
End Date:	03/14/2012
Verified:	Y

---

16 **WAH LEE** **EDR US Hist Cleaners** **1009124672**
19 S 3RD ST **N/A**
PHOENIX, AZ

EDR Historical Cleaners:

Name:	WAH LEE
Year:	1940
Type:	LAUNDRIES

---

16 **PHOENIX CIVIC PLAZA** **AZ Dry Wells** **S105890632**
33 SOUTH 3RD ST **N/A**
PHOENIX, AZ 85004

DRY WELLS:

Drywell Number:	2
Drywell Status:	A
Drywell Status Change:	Not reported
Other Drywell Status:	Not reported
Facility Phone:	Not reported
Registration Number:	26192
County Code:	07
Business Code:	10
Reg Thru Number:	26193
Fee:	20.00
Owner Contact Name:	LINDA WHEELER
Owner Id:	1
Prop Owner Name:	PHOENIX CIVIC PLAZA
Prop Owner Address:	33 SOUTH 3RD STREET
Prop Owner City/State/Zip:	850041
Prop Owner Phone:	Not reported
Contact Person Name:	Not reported
Contact Person Title:	PHOENIX CIVIC PLAZA
Contact Person Address:	33 SOUTH 3RD STREET
Contact Person City/State/Zip:	850041
Contact Person Phone:	Not reported
Township:	1N
Range:	3E
Section1:	8
Quarter Section:	Not reported
DW Penetrate Groundwater:	Not reported
Site Plan Sent:	Y
Entry Date:	06/03/2003
Other Business:	PARKING GARAGE
Section2:	Not reported
Section3:	Not reported

Map ID	Site	Database(s)	EPA ID Number

PHOENIX CIVIC PLAZA (Continued) **S105890632**

Proj Officer:	121
In Compliance Letter:	06/05/2003
Request Date:	Not reported
Incomplete Submittal:	Not reported
App Det App:	Not reported
App Required:	Not reported
Future App Required:	Not reported
Mgmt Practice Plan:	Not reported
Drillers Log:	Not reported
Additional Fee:	Not reported
Request 2 For Info:	Not reported
Refer To Compliance:	Not reported
App Date:	Not reported
Reg Received Date:	05/27/2003
Permitting Notification:	Not reported
Registration Number 1:	26192
Registration Key:	26192
Driveway:	Yes
Rooftop:	Not reported
Street:	Not reported

---

16 **POMERANCE ALEX** **EDR US Hist Cleaners** **1009124760**
58 S 3RD ST **N/A**
PHOENIX, AZ

EDR Historical Cleaners:

Name:	POMERANCE ALEX
Year:	1935
Type:	CLEANERS & DYERS

---

17 **BRINGNTAKIT CLEANING STORES** **EDR US Hist Cleaners** **1009124588**
26 W JEFFERSON ST **N/A**
PHOENIX, AZ

EDR Historical Cleaners:

Name:	BRINGNTAKIT CLEANING STORES
Year:	1930
Type:	CLOTHES PRESSERS AND CLEANERS

---

17 **CVS PHARMACY #8914** **AZ EMAP** **S117593352**
50 W JEFFERSON ST **N/A**
PHOENIX, AZ 85003

EMAP:

ID Number:	142564
Township:	Not reported
Range:	Not reported
Section:	0
Quarter 1:	Not reported
Quarter 2:	Not reported
Quarter 3:	Not reported
Latitude:	33.447403167
Longitude:	-112.074819944
Collection Method:	DIGITAL IMAGERY
Place Type:	RETAIL STORE

Map ID	Site	Database(s)	EPA ID Number
	CVS PHARMACY #8914 (Continued)		**S117593352**

Place Type Code: RETL
Place C Code: PP
Facility Status: ACTIVE
End Date: Not reported
Verified: Y

17	**CITY OF PHOENIX - PUBLIC WORKS DEPARTMENT** **101 S CENTRAL AVE** **PHOENIX, AZ 85004**	**AZ EMAP**	**S117591340** **N/A**

EMAP:

ID Number:	139801
Township:	Not reported
Range:	Not reported
Section:	0
Quarter 1:	Not reported
Quarter 2:	Not reported
Quarter 3:	Not reported
Latitude:	33.446962444
Longitude:	-112.073565194
Collection Method:	DIGITAL IMAGERY
Place Type:	GOVERNMENT FACILITY
Place Type Code:	GOV
Place C Code:	PP
Facility Status:	ACTIVE
End Date:	Not reported
Verified:	Y

17	**CITY OF PHOENIX - PUBLIC WORKS DEPARTMENT** **101 S CENTRAL AVE** **PHOENIX, AZ 85004**	**FINDS**	**1014668826** **N/A**

FINDS:

Registry ID: 110042184597

Environmental Interest/Information System
AZURITE (Arizona Unified Repository For Informational Tracking Of The Environment is the Arizona Department of Environmental Quality (ADEQ) database that is used for environmental enforcement and compliance reporting to the Permit and Compliance (PCS) system and to the Air Facility System Universal Interface (AFS-UI).

17	**CONSUMERS** **41 E JEFFERSON ST** **PHOENIX, AZ**	**EDR US Hist Auto Stat**	**1008990996** **N/A**

EDR Historical Auto Stations:

Name:	JEFFERSON
Year:	1940
Type:	SERVICE STATIONS

Name:	CONSUMERS
Year:	1945

Map ID	Site	Database(s)	EPA ID Number
	CONSUMERS (Continued)		**1008990996**

Type: SERVICE STATIONS

Name: CONSUMERS SERV STA
Year: 1950
Type: AUTOMOBILE SERVICE STATIONS

17	**JEFFERSON SUPER SERV** **45 E JEFFERSON ST** **PHOENIX, AZ**	**EDR US Hist Auto Stat**	**1008991164** **N/A**

EDR Historical Auto Stations:
Name: JEFFERSON SUPER SERV
Year: 1935
Type: SERVICE STATIONS

17	**MARICOPA COUNTY - STADIUM DISTRICT** **45 W JEFFERSON ST** **PHOENIX, AZ 85003**	**AZ EMAP**	**S117603136** **N/A**

EMAP:

ID Number:	119169
Township:	Not reported
Range:	Not reported
Section:	0
Quarter 1:	Not reported
Quarter 2:	Not reported
Quarter 3:	Not reported
Latitude:	33.446826443
Longitude:	-112.072811008
Collection Method:	DIGITAL IMAGERY
Place Type:	GOVERNMENT FACILITY
Place Type Code:	GOV
Place C Code:	PP
Facility Status:	ACTIVE
End Date:	Not reported
Verified:	Y

17	**OSBORN AUDREY MRS** **37 W JEFFERSON ST** **PHOENIX, AZ**	**EDR US Hist Cleaners**	**1009124757** **N/A**

EDR Historical Cleaners:
Name: OSBORN AUDREY MRS
Year: 1935
Type: CLEANERS & DYERS

Map ID	Site	Database(s)	EPA ID Number
17	**BILTMORE LNDRY & DRY CLNRS** **33 W JEFFERSON ST** **PHOENIX, AZ**	**EDR US Hist Cleaners**	**1009124784** **N/A**

EDR Historical Cleaners:

Name:	BILTMORE LNDRY & DRY CLNG
Year:	1940
Type:	LAUNDRIES
Name:	BILTMORE CLEANERS
Year:	1945
Type:	CLEANERS & DYERS
Name:	BILTMORE LNDRY & DRY CLNRS
Year:	1945
Type:	CLEANERS & DYERS

17	**BILTMORE CLEANERS & DYER** **33 W JEFFERSON ST** **PHOENIX, AZ**	**AZ DRYCLEANERS**	**S113876512** **N/A**

DRYCLEANERS:

File Number:	Not reported
Facility Status:	Not reported
Date From:	1939
Date To:	1939
Comments:	Not reported

17	**BILTMORE CLEANERS** **105 W JEFFERSON ST** **PHOENIX, AZ**	**AZ DRYCLEANERS**	**S113876513** **N/A**

DRYCLEANERS:

File Number:	Not reported
Facility Status:	Not reported
Date From:	1953
Date To:	1953
Comments:	Not reported

17	**BRS** **105 W JEFFERSON ST** **PHOENIX, AZ**	**EDR US Hist Cleaners**	**1009124966** **N/A**

EDR Historical Cleaners:

Name:	BRS
Year:	1950
Type:	CLEANERS & DYERS

Map ID	Site	Database(s)	EPA ID Number
17	**MARICOPA COUNTY EAST COURTS & FOOD COURT** **101 WEST JEFFERSON STREET** **PHOENIX, AZ 85003**	**AZ AST**	**A100381218** **N/A**

AST:

Facility Status:	Permitted
Permit #:	3033
Permit Year:	2003
Submitter:	Corbius Electric
Submitter Phone:	602-722.7977
Memo:	Not reported

17	**1X MARICOPA COUNTY SUPERIOR COURT** **101 W JEFFERSON ST** **PHOENIX, AZ 85003**	**CA HAZNET**	**S112834905** **N/A**

HAZNET:

envid:	S112834905
Year:	1999
GEPAID:	AZC990408050
Contact:	MARICOPA COUNTY
Telephone:	0000000000
Mailing Name:	Not reported
Mailing Address:	201 W JEFFERSON ST 2ND FLOOR
Mailing City,St,Zip:	PHOENIX, AZ 850030000
Gen County:	Not reported
TSD EPA ID:	CAD008364432
TSD County:	Not reported
Waste Category:	Aqueous solution with total organic residues less than 10 percent
Disposal Method:	Treatment, Tank
Tons:	.0500
Facility County:	99

envid:	S112834905
Year:	1999
GEPAID:	AZC990408050
Contact:	MARICOPA COUNTY
Telephone:	0000000000
Mailing Name:	Not reported
Mailing Address:	201 W JEFFERSON ST 2ND FLOOR
Mailing City,St,Zip:	PHOENIX, AZ 850030000
Gen County:	Not reported
TSD EPA ID:	CAD008364432
TSD County:	Not reported
Waste Category:	Other inorganic solid waste
Disposal Method:	Disposal, Land Fill
Tons:	.0200
Facility County:	99

envid:	S112834905
Year:	1999
GEPAID:	AZC990408050
Contact:	MARICOPA COUNTY
Telephone:	0000000000
Mailing Name:	Not reported
Mailing Address:	201 W JEFFERSON ST 2ND FLOOR
Mailing City,St,Zip:	PHOENIX, AZ 850030000
Gen County:	Not reported
TSD EPA ID:	CAD008364432
TSD County:	Not reported

Map ID	Site	Database(s)	EPA ID Number

1X MARICOPA COUNTY SUPERIOR COURT (Continued) **S112834905**

Waste Category: Aqueous solution with total organic residues less than 10 percent
Disposal Method: Disposal, Other
Tons: .0458
Facility County: 99

---

17 **MARICOPA COUNTY - STADIUM DISTRICT** **FINDS** **1012153918**
45 W JEFFERSON ST **N/A**
PHOENIX, AZ 85003

FINDS:

Registry ID: 110039388098

Environmental Interest/Information System
AZURITE (Arizona Unified Repository For Informational Tracking Of The Environment is the Arizona Department of Environmental Quality (ADEQ) database that is used for environmental enforcement and compliance reporting to the Permit and Compliance (PCS) system and to the Air Facility System Universal Interface (AFS-UI).

---

17 **ATHENS CLNRS** **EDR US Hist Cleaners** **1009124958**
121 S CENTRAL DR **N/A**
PHOENIX, AZ

EDR Historical Cleaners:
Name: ATHENS CLNRS
Year: 1950
Type: CLEANERS & DYERS

---

17 **MARICOPA COUNTY - 1ST AVE JAIL** **AZ EMAP** **S117603089**
120 S 1ST AVE **N/A**
PHOENIX, AZ 85003

EMAP:
ID Number: 117049
Township: Not reported
Range: Not reported
Section: 0
Quarter 1: Not reported
Quarter 2: Not reported
Quarter 3: Not reported
Latitude: 33.446726960
Longitude: -112.075511195
Collection Method: DIGITAL IMAGERY
Place Type: GOVERNMENT FACILITY
Place Type Code: GOV
Place C Code: PP
Facility Status: ACTIVE
End Date: Not reported
Verified: Y

Map ID	Site	Database(s)	EPA ID Number
17	**MARICOPA COUNTY - 1ST AVE JAIL** **120 S 1ST AVE** **PHOENIX, AZ 85003**	**FINDS**	**1012156445** **N/A**

FINDS:

Registry ID: 110039378287

Environmental Interest/Information System
AZURITE (Arizona Unified Repository For Informational Tracking Of The Environment is the Arizona Department of Environmental Quality (ADEQ) database that is used for environmental enforcement and compliance reporting to the Permit and Compliance (PCS) system and to the Air Facility System Universal Interface (AFS-UI).

17	**ATHENS CLEANERS** **121 S CENTRAL AVE** **PHOENIX, AZ**	**EDR US Hist Cleaners**	**1009125431** **N/A**

EDR Historical Cleaners:

Name:	ATHENS CLEANERS
Year:	1977
Type:	CLEANERS AND DYERS

17	**ATHENS CLEANERS** **121 S CENTRAL AVE** **PHOENIX, AZ**	**AZ DRYCLEANERS**	**S113876411** **N/A**

DRYCLEANERS:

File Number:	Not reported
Facility Status:	Not reported
Date From:	1939
Date To:	1980
Comments:	Not reported

17	**ATHENS CLEANERS** **11 W JEFFERSON ST** **PHOENIX, AZ**	**AZ DRYCLEANERS**	**S113876410** **N/A**

DRYCLEANERS:

File Number:	Not reported
Facility Status:	Not reported
Date From:	1953
Date To:	1953
Comments:	43 S 1st Av

Map ID	Site	Database(s)	EPA ID Number
17	**QUALITY CLEANERS** **11 W JEFFERSON ST** **PHOENIX, AZ**	**AZ DRYCLEANERS**	**S113878233** **N/A**

DRYCLEANERS:
File Number: Not reported
Facility Status: Not reported
Date From: 1938
Date To: 1947
Comments: 43 S 1st Av

17	**FOLSOM E A** **131 S 1ST AV** **PHOENIX, AZ**	**EDR US Hist Auto Stat**	**1008990946** **N/A**

EDR Historical Auto Stations:
Name: FOLSOM E A
Year: 1930
Type: GASOLINE AND OIL SERVICE STATIONS

17	**SPURLOCK J H** **134 S 1ST AVE** **PHOENIX, AZ**	**EDR US Hist Auto Stat**	**1008991266** **N/A**

EDR Historical Auto Stations:
Name: SPURLOCK GARAGE
Year: 1940
Type: AUTO REPAIRING

Name: SPURLOCK J H
Year: 1945
Type: AUTO REPAIRING

17	**WILSONS BEN MOTOR LAB** **138 S 1ST AVE** **PHOENIX, AZ**	**EDR US Hist Auto Stat**	**1008991271** **N/A**

EDR Historical Auto Stations:
Name: WILSONS BEN MOTOR LAB
Year: 1940
Type: AUTO REPAIRING

17	**REIS M F** **141 S CENTRAL AVE** **PHOENIX, AZ**	**EDR US Hist Auto Stat**	**1008992152** **N/A**

EDR Historical Auto Stations:
Name: REIS M F
Year: 1930
Type: GASOLINE AND OIL SERVICE STATIONS

Map ID	Site	Database(s)	EPA ID Number
18	**AUTO SAFETY HSE** **238 W JEFFERSON ST** **PHOENIX, AZ**	**EDR US Hist Auto Stat**	**1008993221** **N/A**

EDR Historical Auto Stations:

Name:	AUTO SAFETY HOUSE
Year:	1945
Type:	AUTO REPAIRING
Name:	AUTO SAFETY HSE
Year:	1950
Type:	AUTOMOBILE REPAIRING

19	**WILSON B B** **440 W JEFFERSON ST** **PHOENIX, AZ**	**EDR US Hist Auto Stat**	**1008991226** **N/A**

EDR Historical Auto Stations:

Name:	WILSON B B
Year:	1935
Type:	SERVICE STATIONS
Name:	SMITHBURG WM
Year:	1945
Type:	SERVICE STATIONS
Name:	FIFES TRK SERV
Year:	1950
Type:	AUTOMOBILE REPAIRING
Name:	GUS AUTO SHOP
Year:	1950
Type:	AUTOMOBILE REPAIRING

19	**MILLER E V** **440 W JEFFERSON ST?RT** **PHOENIX, AZ**	**EDR US Hist Auto Stat**	**1008991022** **N/A**

EDR Historical Auto Stations:

Name:	MILLER E V
Year:	1940
Type:	SERVICE STATIONS

19	**OMALLEYS SERV STA** **401 W JEFFERSON ST** **PHOENIX, AZ**	**EDR US Hist Auto Stat**	**1008992912** **N/A**

EDR Historical Auto Stations:

Name:	OMALLEYS SERV STA
Year:	1955
Type:	AUTOMOBILE SERVICE STATIONS

Map ID	Site	Database(s)	EPA ID Number
19	**MARICOPA COUNTY - FACILITIES MANAGEMENT** **401 W JEFFERSON ST** **PHOENIX, AZ 85003**	**FINDS**	**1012159020** **N/A**

FINDS:

Registry ID: 110039413079

Environmental Interest/Information System
AZURITE (Arizona Unified Repository For Informational Tracking Of The Environment is the Arizona Department of Environmental Quality (ADEQ) database that is used for environmental enforcement and compliance reporting to the Permit and Compliance (PCS) system and to the Air Facility System Universal Interface (AFS-UI).

19	**MARICOPA COUNTY - FACILITIES MANAGEMENT** **401 W JEFFERSON ST** **PHOENIX, AZ 85003**	**AZ EMAP**	**S117603108** **N/A**

EMAP:

ID Number:	117056
Township:	Not reported
Range:	Not reported
Section:	0
Quarter 1:	Not reported
Quarter 2:	Not reported
Quarter 3:	Not reported
Latitude:	33.446825573
Longitude:	-112.079311043
Collection Method:	DIGITAL IMAGERY
Place Type:	GOVERNMENT FACILITY
Place Type Code:	GOV
Place C Code:	PP
Facility Status:	NOT ACTIVE
End Date:	05/20/2011
Verified:	Y

19	**401 W. JEFFERSON** **PHOENIX, AZ 85003**	**ERNS**	**96497811** **N/A**

Click this hyperlink while viewing on your computer to access additional ERNS detail in the EDR Site Report.

Map ID	Site	Database(s)	EPA ID Number
19	**KELLIE KOVERALL CO** **116 S 4TH AVE** **PHOENIX, AZ**	**EDR US Hist Cleaners**	**1009124790** **N/A**

EDR Historical Cleaners:

Name:	KELLIE KOVERALL SERV
Year:	1940
Type:	LAUNDRIES
Name:	KELLIE KOVERALL CO
Year:	1945
Type:	LAUNDRIES
Name:	MECHANICS LAUNDRY
Year:	1945
Type:	LAUNDRIES

19	**MARICOPA COUNTY - DOWNTOWN SERVICE** **120 S 4TH AVE** **PHOENIX, AZ 85007**	**RCRA NonGen / NLR** **FINDS**	**1000589633** **AZD983473927**

RCRA NonGen / NLR:

Date form received by agency:	03/10/2008
Facility name:	MARICOPA COUNTY - DOWNTOWN SERVICE
Facility address:	120 S 4TH AVE PHOENIX, AZ 85007
EPA ID:	AZD983473927
Mailing address:	3325 W DURANGO ST PHOENIX, AZ 85009-6214
Contact:	MARIO GALAZ
Contact address:	NO ADDRESS ON RECORD Not reported
Contact country:	US
Contact telephone:	(602) 506-6013
Contact email:	Not reported
EPA Region:	09
Classification:	Non-Generator
Description:	Handler: Non-Generators do not presently generate hazardous waste

Handler Activities Summary:

U.S. importer of hazardous waste:	No
Mixed waste (haz. and radioactive):	No
Recycler of hazardous waste:	No
Transporter of hazardous waste:	No
Treater, storer or disposer of HW:	No
Underground injection activity:	No
On-site burner exemption:	No
Furnace exemption:	No
Used oil fuel burner:	No
Used oil processor:	No
User oil refiner:	No
Used oil fuel marketer to burner:	No
Used oil Specification marketer:	No
Used oil transfer facility:	No
Used oil transporter:	No

Historical Generators:

Date form received by agency:	01/15/2004
Site name:	MARICOPA COUNTY DOWNTOWN SVC STN

Map ID	Site	Database(s)	EPA ID Number

MARICOPA COUNTY - DOWNTOWN SERVICE (Continued) **1000589633**

Classification: Conditionally Exempt Small Quantity Generator

Date form received by agency: 04/27/1993
Site name: MARICOPA COUNTY DOWNTOWN SVC STN
Classification: Small Quantity Generator

Violation Status: No violations found

FINDS:

Registry ID: 110002592150

Environmental Interest/Information System

RCRAInfo is a national information system that supports the Resource Conservation and Recovery Act (RCRA) program through the tracking of events and activities related to facilities that generate, transport, and treat, store, or dispose of hazardous waste. RCRAInfo allows RCRA program staff to track the notification, permit, compliance, and corrective action activities required under RCRA.

AZURITE (Arizona Unified Repository For Informational Tracking Of The Environment is the Arizona Department of Environmental Quality (ADEQ) database that is used for environmental enforcement and compliance reporting to the Permit and Compliance (PCS) system and to the Air Facility System Universal Interface (AFS-UI).

---

20 **BLAKESLEE AUTO SERV** **EDR US Hist Auto Stat** **1008993229**
127 W JEFFERSON ST **N/A**
PHOENIX, AZ

EDR Historical Auto Stations:
Name: BLAKESLEE AUTO SERV
Year: 1950
Type: AUTOMOBILE REPAIRING

---

21 **CONSUMERS** **EDR US Hist Auto Stat** **1008990977**
139 E JEFFERSON ST **N/A**
PHOENIX, AZ

EDR Historical Auto Stations:
Name: CONSUMERS
Year: 1940
Type: SERVICE STATIONS

---

22 **US AIRWAYS ARENA** **AZ RGA LUST** **S114980144**
201 E JEFFERSON ST **N/A**
PHOENIX, AZ

RGA LUST:

2012	US AIRWAYS ARENA	201 E JEFFERSON ST

Map ID	Site	Database(s)	EPA ID Number
22	**US AIRWAYS ARENA** **201 E JEFFERSON ST** **PHOENIX, AZ 85004**	**FINDS**	**1012131569** **N/A**

FINDS:

Registry ID: 110039230070

Environmental Interest/Information System
AZURITE (Arizona Unified Repository For Informational Tracking Of The Environment is the Arizona Department of Environmental Quality (ADEQ) database that is used for environmental enforcement and compliance reporting to the Permit and Compliance (PCS) system and to the Air Facility System Universal Interface (AFS-UI).

22	**US AIRWAYS ARENA** **201 E JEFFERSON ST** **PHOENIX, AZ 85004**	**AZ LUST** **AZ UST** **AZ EMAP**	**U004119800** **N/A**

LUST:
Facility ID: 0-007218
Facility Status: CLOSED

Lust Number: 3440.01
Leak Priority: CLOSED SOIL LVL MEETS TIER1
Notification: 10/10/90
Date Closed: 10/02/07

Lust Number: 3440.02
Leak Priority: CLOSED SOIL LVL MEETS TIER1
Notification: 09/28/90
Date Closed: 10/02/07

UST:
Facility ID: 0-007218
Owner: None
Latitude: 33.446424
Longitude: 112.071951

Tank ID: 1
Date Closed: 09/26/1990
Closure Type: Perm Removal

Tank ID: 2
Date Closed: 10/10/1990
Closure Type: Perm Removal

Tank ID: 3
Date Closed: 10/08/2003
Closure Type: Perm Removal

EMAP:
ID Number: 5952
Township: 1N
Range: 3E
Section: 8
Quarter 1: NE

Map ID	Site	Database(s)	EPA ID Number

US AIRWAYS ARENA (Continued) **U004119800**

Quarter 2:	SW
Quarter 3:	SE
Latitude:	33.446424669
Longitude:	-112.071951368
Collection Method:	LOCATED FROM COUNTY PARCEL INFORMATION
Place Type:	RECREATION AREA
Place Type Code:	REC
Place C Code:	PP
Facility Status:	ACTIVE
End Date:	Not reported
Verified:	Y

---

22 **AMERICA WEST ARENA** **AZ RGA LUST** **S114966494**
201 E JEFFERSON ST **N/A**
PHOENIX, AZ

RGA LUST:

2011	AMERICA WEST ARENA	201 E JEFFERSON ST
2010	AMERICA WEST ARENA	201 E JEFFERSON ST
2009	AMERICA WEST ARENA	201 E JEFFERSON ST
2008	AMERICA WEST ARENA	201 E JEFFERSON ST
2007	AMERICA WEST ARENA	201 E JEFFERSON ST
2005	AMERICA WEST ARENA	201 E JEFFERSON ST
2004	AMERICA WEST ARENA	201 E JEFFERSON ST
2002	AMERICA WEST ARENA	201 E JEFFERSON ST
2001	AMERICA WEST ARENA	201 E JEFFERSON ST
2000	AMERICA WEST ARENA	201 E JEFFERSON ST
1999	AMERICA WEST ARENA	201 E JEFFERSON ST

---

22 **DOLL E P** **EDR US Hist Cleaners** **1009124846**
218 E JEFFERSON ST **N/A**
PHOENIX, AZ

EDR Historical Cleaners:

Name:	DOLL E P
Year:	1935
Type:	CLEANERS & DYERS

---

22 **DOLLY CLEANERS** **AZ DRYCLEANERS** **S113876996**
230 E JEFFERSON ST **N/A**
PHOENIX, AZ

DRYCLEANERS:

File Number:	Not reported
Facility Status:	Not reported
Date From:	1947
Date To:	1968
Comments:	Not reported

Map ID	Site	Database(s)	EPA ID Number
23	**ARCO - FORMER** **6TH ST & JEFFERSON ST** **PHOENIX, AZ 85004**	**AZ LUST** **AZ UST** **AZ EMAP**	**U003052273** **N/A**

LUST:

Facility ID:	0-008664
Facility Status:	CLOSED
Lust Number:	4219.01
Leak Priority:	CLOSED SOIL LVL MEETS TIER1
Notification:	09/25/95
Date Closed:	05/02/96

UST:

Facility ID:	0-008664
Owner:	BP WEST COAST PRODUCTS LLC
Latitude:	33.446793
Longitude:	112.066615
Tank ID:	1
Date Closed:	09/24/1995
Closure Type:	**Perm Removal**

EMAP:

ID Number:	13492
Township:	1N
Range:	3E
Section:	8
Quarter 1:	NW
Quarter 2:	SW
Quarter 3:	NW
Latitude:	33.446793068
Longitude:	-112.066615966
Collection Method:	GPS WITH CORRECTION < 3 METER ERROR
Place Type:	GAS FILLING STATION - COMMERCIAL
Place Type Code:	GS
Place C Code:	PP
Facility Status:	NOT ACTIVE
End Date:	08/29/2011
Verified:	Y

23	**PHOENIX CONVENTION CENTER** **95 S 3RD ST** **PHOENIX, AZ 85004**	**AZ LUST** **AZ UST** **AZ EMAP**	**U004148483** **N/A**

LUST:

Facility ID:	0-003871
Facility Status:	CLOSED
Lust Number:	4739.01
Leak Priority:	CLOSED SOIL LVL MEETS TIER1
Notification:	07/22/97
Date Closed:	06/17/98

UST:

Facility ID:	0-003871
Owner:	CITY OF PHOENIX - PUBLIC WORKS DEPT
Latitude:	33.448045

Map ID	Site	Database(s)	EPA ID Number

PHOENIX CONVENTION CENTER (Continued) **U004148483**

Longitude: 112.067705

Tank ID: 1
Date Closed: 07/22/1997
Closure Type: Perm Removal

EMAP:
ID Number: 14485
Township: 1N
Range: 3E
Section: 8
Quarter 1: Not reported
Quarter 2: Not reported
Quarter 3: Not reported
Latitude: 33.448045727
Longitude: -112.067705137
Collection Method: DIGITAL IMAGERY
Place Type: GOVERNMENT FACILITY
Place Type Code: GOV
Place C Code: PP
Facility Status: ACTIVE
End Date: Not reported
Verified: Y

---

23 **PHOENIX CONVENTION CENTER** **AZ RGA LUST** **S114975962**
95 S 3RD ST **N/A**
PHOENIX, AZ

RGA LUST:

2012	PHOENIX CONVENTION CENTER	95 S 3RD ST
2011	PHOENIX CONVENTION CENTER	95 S 3RD ST
2010	PHOENIX CONVENTION CENTER	95 S 3RD ST

---

23 **MANGINO BROTHERS SERVICE STATION C GARAGE** **EDR US Hist Auto Stat** **1008992888**
300 E JEFFERSON ST **N/A**
PHOENIX, AZ

EDR Historical Auto Stations:
Name: CONSOLIDATED SERV STATIONS
Year: 1935
Type: SERVICE STATIONS

Name: WELTY W K
Year: 1945
Type: AUTO REPAIRING

Name: MANGINO BROS
Year: 1950
Type: AUTOMOBILE SERVICE STATIONS

Name: MANGINO BROS
Year: 1955
Type: AUTOMOBILE SERVICE STATIONS

Map ID	Site	Database(s)	EPA ID Number
	MANGINO BROTHERS SERVICE STATION C GARAGE (Continued)		**1008992888**

Name: MANGINO BROTHERS SERVICE STATION C GARAGE
Year: 1964
Type: AUTOMOBILE REPAIRING

Name: MANGINO BROTHERS SERVICE STATION & GARAGE
Year: 1977
Type: GASOLINE STATIONS

23	**VIDAURETTA PAULINO** **107 S 3RD ST** **PHOENIX, AZ**	**EDR US Hist Cleaners**	**1009124700** **N/A**

EDR Historical Cleaners:
Name: VIDAURETTA PAULINO
Year: 1940
Type: LAUNDRIES

Name: ROSALES SUSIE MRS
Year: 1945
Type: LAUNDRIES

23	**BANK ONE BALLPARK** **3RD ST. & MADISON** **PHOENIX, AZ**	**AZ SPILLS**	**S102522504** **N/A**

SPILLS:
Incident Date: 08/05/96
Property Mngmt: Private
Chemicals: Diesel
Response Date: N/A
Type: Release
Referred to: N/A
Fund Amount: Pvt/Unk
Quantity: 70 gals.
Incident Number: 96-034-D
Referral Date: N/A
Structure: Crane
Date Report: 08/05/96

24	**EMPIRE DRY CLEANERS & LAUNDRY** **42 E MADISON ST** **PHOENIX, AZ**	**AZ DRYCLEANERS**	**S113877103** **N/A**

DRYCLEANERS:
File Number: Not reported
Facility Status: Not reported
Date From: 1953
Date To: 1953
Comments: 138 S 1st St

Map ID	Site	Database(s)	EPA ID Number
24	**MARICOPA COUNTY CENTRAL PHOENIX JUSTICE COURT** **1 WEST MADISON ST** **PHOENIX, AZ 85003**	**AZ Dry Wells**	**S110118494** **N/A**

DRY WELLS:

Drywell Number:	1
Drywell Status:	A
Drywell Status Change:	Not reported
Other Drywell Status:	Not reported
Facility Phone:	Not reported
Registration Number:	44112
County Code:	07
Business Code:	02
Reg Thru Number:	44112
Fee:	10
Owner Contact Name:	Not reported
Owner Id:	4039A
Prop Owner Name:	MC FACILITIES MANAGEMENT DEPT
Prop Owner Address:	401 WEST JEFFERSON
Prop Owner City/State/Zip:	85003
Prop Owner Phone:	602-506-1141
Contact Person Name:	RITA NEILL
Contact Person Title:	MC RISK MGMT
Contact Person Address:	Not reported
Contact Person City/State/Zip:	Not reported
Contact Person Phone:	602-506-5063
Township:	1N
Range:	3E
Section1:	8
Quarter Section:	Not reported
DW Penetrate Groundwater:	Not reported
Site Plan Sent:	Not reported
Entry Date:	09/22/2009
Other Business:	Not reported
Section2:	Not reported
Section3:	Not reported
Proj Officer:	121
In Compliance Letter:	09/22/2009
Request Date:	Not reported
Incomplete Submittal:	Not reported
App Det App:	Not reported
App Required:	Not reported
Future App Required:	Not reported
Mgmt Practice Plan:	Not reported
Drillers Log:	Not reported
Additional Fee:	Not reported
Request 2 For Info:	Not reported
Refer To Compliance:	Not reported
App Date:	Not reported
Reg Received Date:	09/22/2009
Permitting Notification:	Not reported
Registration Number 1:	44112
Registration Key:	44112
Driveway:	Not reported
Rooftop:	Yes
Street:	Not reported

Map ID	Site	Database(s)	EPA ID Number
24	**MADISON COIN LAUNDRY** **37 E MADISON ST** **PHOENIX, AZ**	**EDR US Hist Cleaners**	**1009125408** **N/A**

EDR Historical Cleaners:

Name:	MADISON COIN LAUNDRY
Year:	1982
Type:	LAUNDRIES SELF SERVE

24	**MOSSMAN EXCEL SERVICE** **200 S CENTRAL AVE** **PHOENIX, AZ**	**EDR US Hist Auto Stat**	**1008991173** **N/A**

EDR Historical Auto Stations:

Name:	MOSSMAN EXCEL SERVICE
Year:	1935
Type:	SERVICE STATIONS

24	**CENTRAL MADISON DEVELOPMENT LLC** **201 S CENTRAL AVE** **PHOENIX, AZ 85004**	**AZ EMAP**	**S117590165** **N/A**

EMAP:

ID Number:	35082
Township:	Not reported
Range:	Not reported
Section:	0
Quarter 1:	Not reported
Quarter 2:	Not reported
Quarter 3:	Not reported
Latitude:	33.445701240
Longitude:	-112.073611852
Collection Method:	LOCATED FROM COUNTY PARCEL INFORMATION
Place Type:	COMMERCIAL PROPERTY
Place Type Code:	COMM
Place C Code:	PP
Facility Status:	NOT ACTIVE
End Date:	10/11/2011
Verified:	Y

24	**CENTRAL MADISON DEVELOPMENT LLC** **201 S CENTRAL AVE** **PHOENIX, AZ 85004**	**AZ UST**	**U004120156** **N/A**

UST:

Facility ID:	0-010059
Owner:	None
Latitude:	33.445701
Longitude:	112.073611
Tank ID:	1
Date Closed:	06/22/2005
Closure Type:	**Perm Removal**
Tank ID:	2
Date Closed:	06/22/2005
Closure Type:	**Perm Removal**

Map ID	Site	Database(s)	EPA ID Number
24	**METROPOLITAN GARAGES** **201 S CENTRAL AVE** **PHOENIX, AZ**	**EDR US Hist Auto Stat**	**1008991091** **N/A**

EDR Historical Auto Stations:
Name: METROPOLITAN GARAGES
Year: 1930
Type: AUTOMOBILE REPAIRING

24	**CENTRAL MADISON DEVELOPMENT LLC** **201 S CENTRAL AVE** **PHOENIX, AZ 85004**	**FINDS**	**1012138640** **N/A**

FINDS:

Registry ID: 110039262909

Environmental Interest/Information System
AZURITE (Arizona Unified Repository For Informational Tracking Of The Environment is the Arizona Department of Environmental Quality (ADEQ) database that is used for environmental enforcement and compliance reporting to the Permit and Compliance (PCS) system and to the Air Facility System Universal Interface (AFS-UI).

24	**GEM TAILORS CLEANERS AND PRESS** **227 S CENTRAL AVE** **PHOENIX, AZ**	**AZ DRYCLEANERS**	**S113877229** **N/A**

DRYCLEANERS:
File Number: Not reported
Facility Status: Not reported
Date From: 1923
Date To: 1923
Comments: Not reported

24	**CORDOVA T N** **233 S CENTRAL AVE** **PHOENIX, AZ**	**EDR US Hist Cleaners**	**1009124864** **N/A**

EDR Historical Cleaners:
Name: CORDOVA T N
Year: 1925
Type: CLOTHES CLEANERS PRESSERS AND DYERS

25	**AMERICA WEST ARENA/FRMR STATION** **102 E MADISON ST** **PHOENIX, AZ 85004**	**AZ LUST** **AZ UST** **AZ EMAP**	**U004119799** **N/A**

LUST:
Facility ID: 0-007209
Facility Status: CLOSED

Lust Number: 3574.01
Leak Priority: CLOSED SOIL LVL MEETS TIER1

Map ID	Site	Database(s)	EPA ID Number
	AMERICA WEST ARENA/FRMR STATION (Continued)		**U004119799**

Notification: 01/26/90
Date Closed: 09/26/00

UST:
Facility ID: 0-007209
Owner: None
Latitude: 33.445973
Longitude: 112.072396

Tank ID: 1
Date Closed: 10/20/1989
Closure Type: Perm Removal

Tank ID: 2
Date Closed: 10/20/1989
Closure Type: Perm Removal

Tank ID: 3
Date Closed: 10/20/1989
Closure Type: Perm Removal

Tank ID: 4
Date Closed: 10/20/1989
Closure Type: Perm Removal

Tank ID: 5
Date Closed: 10/20/1989
Closure Type: Perm Removal

Tank ID: 6
Date Closed: 10/20/1989
Closure Type: Perm Removal

Tank ID: 7
Date Closed: 10/20/1989
Closure Type: Perm Removal

Tank ID: 8
Date Closed: 10/20/1989
Closure Type: Perm Removal

Tank ID: 9
Date Closed: 10/20/1989
Closure Type: Perm Removal

Tank ID: 10
Date Closed: 10/20/1989
Closure Type: Perm Removal

Tank ID: 11
Date Closed: 10/20/1989
Closure Type: Perm Removal

EMAP:
ID Number: 31956
Township: Not reported

Map ID	Site	Database(s)	EPA ID Number
	AMERICA WEST ARENA/FRMR STATION (Continued)		**U004119799**

Range:	Not reported
Section:	0
Quarter 1:	Not reported
Quarter 2:	Not reported
Quarter 3:	Not reported
Latitude:	33.445973795
Longitude:	-112.072396326
Collection Method:	DIGITAL IMAGERY
Place Type:	RECREATION AREA
Place Type Code:	REC
Place C Code:	PP
Facility Status:	NOT ACTIVE
End Date:	02/22/2012
Verified:	Y

25	**AMERICA WEST ARENA/FRMR STATION** **102 E MADISON ST** **PHOENIX, AZ 85004**	**FINDS**	**1012133558** **N/A**

FINDS:

Registry ID: 110039230089

Environmental Interest/Information System
AZURITE (Arizona Unified Repository For Informational Tracking Of The Environment is the Arizona Department of Environmental Quality (ADEQ) database that is used for environmental enforcement and compliance reporting to the Permit and Compliance (PCS) system and to the Air Facility System Universal Interface (AFS-UI).

25	**CITY OF PHOENIX - FIRE STATION # 1 (OLD)** **125 E MADISON ST** **PHOENIX, AZ 85004**	**FINDS**	**1012159562** **N/A**

FINDS:

Registry ID: 110039446757

Environmental Interest/Information System
AZURITE (Arizona Unified Repository For Informational Tracking Of The Environment is the Arizona Department of Environmental Quality (ADEQ) database that is used for environmental enforcement and compliance reporting to the Permit and Compliance (PCS) system and to the Air Facility System Universal Interface (AFS-UI).

Map ID	Site	Database(s)	EPA ID Number
25	**O&M ENVIRONMENTAL REMEDIATION** **173 E MADISON ST** **PHOENIX, AZ 85004**	**AZ EMAP**	**S117605671** **N/A**

EMAP:

ID Number:	119181
Township:	Not reported
Range:	Not reported
Section:	0
Quarter 1:	Not reported
Quarter 2:	Not reported
Quarter 3:	Not reported
Latitude:	33.445788845
Longitude:	-112.073103325
Collection Method:	DIGITAL IMAGERY
Place Type:	REMEDIATION AREA
Place Type Code:	RA
Place C Code:	PP
Facility Status:	NOT ACTIVE
End Date:	06/02/2011
Verified:	Y

25	**CITY OF PHOENIX - FIRE STATION # 1 (OLD)** **125 E MADISON ST** **PHOENIX, AZ 85004**	**AZ LUST** **AZ UST** **AZ EMAP**	**U003229023** **N/A**

LUST:

Facility ID:	0-003800
Facility Status:	CLOSED
Lust Number:	1029.01
Leak Priority:	CLOSED SOIL/GW LVL MEETS TIER1
Notification:	12/29/89
Date Closed:	03/30/06

UST:

Facility ID:	0-003800
Owner:	CITY OF PHOENIX - PUBLIC WORKS DEPT
Latitude:	33.445838
Longitude:	112.072062
Tank ID:	1
Date Closed:	12/15/1989
Closure Type:	**Perm Removal**
Tank ID:	2
Date Closed:	12/15/1989
Closure Type:	**Perm Removal**

EMAP:

ID Number:	33267
Township:	Not reported
Range:	Not reported
Section:	0
Quarter 1:	Not reported
Quarter 2:	Not reported
Quarter 3:	Not reported
Latitude:	33.445838627
Longitude:	-112.072062728

Map ID	Site	Database(s)	EPA ID Number
	CITY OF PHOENIX - FIRE STATION # 1 (OLD) (Continued)		**U003229023**

Collection Method: DIGITAL IMAGERY
Place Type: FIRE STATION
Place Type Code: FIRE
Place C Code: PP
Facility Status: NOT ACTIVE
End Date: 10/05/2011
Verified: Y

26	**MARICOPA COUNTY - SHERIFF OFFICE** **102 W MADISON ST** **PHOENIX, AZ 85003**	**AZ EMAP**	**S117603132** **N/A**

EMAP:
ID Number: 119279
Township: Not reported
Range: Not reported
Section: 0
Quarter 1: Not reported
Quarter 2: Not reported
Quarter 3: Not reported
Latitude: 33.446350973
Longitude: -112.075822196
Collection Method: DIGITAL IMAGERY
Place Type: GOVERNMENT FACILITY
Place Type Code: GOV
Place C Code: PP
Facility Status: ACTIVE
End Date: Not reported
Verified: Y

26	**MARICOPA COUNTY - SHERIFF OFFICE** **102 W MADISON ST** **PHOENIX, AZ 85003**	**FINDS**	**1012154149** **N/A**

FINDS:

Registry ID: 110039387972

Environmental Interest/Information System
AZURITE (Arizona Unified Repository For Informational Tracking Of The Environment is the Arizona Department of Environmental Quality (ADEQ) database that is used for environmental enforcement and compliance reporting to the Permit and Compliance (PCS) system and to the Air Facility System Universal Interface (AFS-UI).

Map ID	Site	Database(s)	EPA ID Number
26	**RESENDEZ J J** **140 W MADISON ST** **PHOENIX, AZ**	**EDR US Hist Auto Stat**	**1008992873** **N/A**

EDR Historical Auto Stations:

Name:	RESENDEZ J J
Year:	1945
Type:	SERVICE STATIONS

26	**TEXACO CO** **45 W MADISON ST** **PHOENIX, AZ**	**EDR US Hist Auto Stat**	**1008991192** **N/A**

EDR Historical Auto Stations:

Name:	TEXACO CO
Year:	1935
Type:	SERVICE STATIONS

26	**JERRYS ASSOCIATED TEXACO** **41 W MADISON ST** **PHOENIX, AZ**	**EDR US Hist Auto Stat**	**1008992838** **N/A**

EDR Historical Auto Stations:

Name:	KLEIN JEROME
Year:	1945
Type:	SERVICE STATIONS
Name:	JERRYS ASSOCIATED SERV STA
Year:	1950
Type:	AUTOMOBILE SERVICE STATIONS
Name:	JERRYS ASSOCIATED TEXACO
Year:	1955
Type:	AUTOMOBILE SERVICE STATIONS

26	**DOUTHIT E D** **101 W MADISON ST** **PHOENIX, AZ**	**EDR US Hist Auto Stat**	**1008990940** **N/A**

EDR Historical Auto Stations:

Name:	DOUTHIT D E
Year:	1930
Type:	GASOLINE AND OIL SERVICE STATIONS
Name:	SERVICE STATIONS CONT UNION SERVICE STATIONS
Year:	1935
Type:	SERVICE STATIONS
Name:	DOUTHIT E D
Year:	1945
Type:	SERVICE STATIONS
Name:	DOUTHIT E D
Year:	1950
Type:	AUTOMOBILE SERVICE STATIONS
Name:	DOUTHIT DON SERV STA

Map ID	Site	Database(s)	EPA ID Number
	DOUTHIT E D (Continued)		**1008990940**

Year: 1955
Type: AUTOMOBILE SERVICE STATIONS

Map ID	Site	Database(s)	EPA ID Number
26	**MARICOPA COUNTY - SOUTH COURT TOWER** **175 W MADISON ST** **PHOENIX, AZ 85003**	**AZ UST** **AZ EMAP**	**U004197373** **N/A**

UST:

Facility ID:	0-010468
Owner:	MARICOPA COUNTY - FACILITIES MANAGEMENT
Latitude:	33.445277
Longitude:	112.075416
Tank ID:	1
Date Closed:	01/01/1900
Closure Type:	**Not reported**

EMAP:

ID Number:	135788
Township:	1N
Range:	3E
Section:	8
Quarter 1:	NW
Quarter 2:	SE
Quarter 3:	SW
Latitude:	33.445277778
Longitude:	-112.075416667
Collection Method:	GPS WITH CORRECTION < 3 METER ERROR
Place Type:	GOVERNMENT FACILITY
Place Type Code:	GOV
Place C Code:	PP
Facility Status:	ACTIVE
End Date:	Not reported
Verified:	Y

Map ID	Site	Database(s)	EPA ID Number
26	**MARICOPA COUNTY - SOUTH COURT TOWER** **175 W MADISON ST** **PHOENIX, AZ 85003**	**FINDS**	**1016994174** **N/A**

FINDS:

Registry ID: 110039476215

Environmental Interest/Information System
AZURITE (Arizona Unified Repository For Informational Tracking Of The Environment is the Arizona Department of Environmental Quality (ADEQ) database that is used for environmental enforcement and compliance reporting to the Permit and Compliance (PCS) system and to the Air Facility System Universal Interface (AFS-UI).

Map ID	Site	Database(s)	EPA ID Number
26	**STEPHENS J S** **165 W MADISON ST** **PHOENIX, AZ**	**EDR US Hist Auto Stat**	**1008990716** **N/A**

EDR Historical Auto Stations:
Name: STEPHENS J S
Year: 1930
Type: GASOLINE AND OIL SERVICE STATIONS

26	**51 AVENUE W MADISON ST** **PHOENIX, AZ 85043**	**EDR US Hist Auto Stat**	**1015530074** **N/A**

EDR Historical Auto Stations:
Name: CHEVRON USA INCORPORATED
Year: 2000
Address: 51 AVENUE W MADISON ST

26	**SMITH JOHN** **249 S 1ST** **PHOENIX, AZ**	**EDR US Hist Auto Stat**	**1008990715** **N/A**

EDR Historical Auto Stations:
Name: SMITH JOHN
Year: 1930
Type: GASOLINE AND OIL SERVICE STATIONS

27	**OWENS R G** **426 W MADISON ST** **PHOENIX, AZ**	**EDR US Hist Auto Stat**	**1008991094** **N/A**

EDR Historical Auto Stations:
Name: OWENS R G
Year: 1930
Type: AUTOMOBILE REPAIRING

27	**METHA PAUL** **410 E MADISON ST** **PHOENIX, AZ**	**EDR US Hist Auto Stat**	**1008991252** **N/A**

EDR Historical Auto Stations:
Name: METHA PAUL
Year: 1940
Type: AUTO REPAIRING

Map ID	Site	Database(s)	EPA ID Number
27	**MANN A E** **402 E MADISON ST** **PHOENIX, AZ**	**EDR US Hist Auto Stat**	**1008991169** **N/A**

EDR Historical Auto Stations:

Name:	MANN A E
Year:	1935
Type:	SERVICE STATIONS

27	**NEW MARKET** **400 E MADISON ST** **PHOENIX, AZ**	**EDR US Hist Auto Stat**	**1008992180** **N/A**

EDR Historical Auto Stations:

Name:	NEW MARKET
Year:	1940
Type:	SERVICE STATIONS
Name:	BROOKS BROS
Year:	1945
Type:	SERVICE STATIONS
Name:	RHODES C D
Year:	1950
Type:	AUTOMOBILE REPAIRING
Name:	NEW MKT TRK SERV
Year:	1950
Type:	AUTOMOBILE SERVICE STATIONS

27	**IMPERIAL LITHO & DRYOGRAPHY, INC** **210 S 4TH AVE** **PHOENIX, AZ**	**AZ RGA LUST**	**S114973548** **N/A**

RGA LUST:

2012	IMPERIAL LITHO & DRYOGRAPHY, INC	210 S 4TH AVE
2011	IMPERIAL LITHO & DRYOGRAPHY, INC	210 S 4TH AVE
2010	IMPERIAL LITHO & DRYOGRAPHY, INC	210 S 4TH AVE
2009	IMPERIAL LITHO & DRYOGRAPHY, INC	210 S 4TH AVE
2008	IMPERIAL LITHO & DRYOGRAPHY, INC	210 S 4TH AVE
2007	IMPERIAL LITHO & DRYOGRAPHY, INC	210 S 4TH AVE
2005	IMPERIAL LITHO & DRYOGRAPHY, INC	210 S 4TH AVE
2004	IMPERIAL LITHO & DRYOGRAPHY, INC	210 S 4TH AVE
2002	IMPERIAL LITHO & DRYOGRAPHY, INC	210 S 4TH AVE
2001	IMPERIAL LITHO & DRYOGRAPHY, INC	210 S 4TH AVE
2000	IMPERIAL LITHO & DRYOGRAPHY, INC	210 S 4TH AVE
1999	IMPERIAL LITHO & DRYOGRAPHY, INC	210 S 4TH AVE
1998	IMPERIAL LITHO & DRYOGRAPHY, INC	210 S 4TH AVE

Map ID	Site	Database(s)	EPA ID Number
27	**IMPERIAL LITHO/GRAPHICS INC** **210 S 4TH AVE** **PHOENIX, AZ**	**AZ RGA LUST**	**S114973549** **N/A**

RGA LUST:

1997	IMPERIAL LITHO/GRAPHICS INC	210 S 4TH AVE
1996	IMPERIAL LITHO/GRAPHICS INC	210 S 4TH AVE
1995	IMPERIAL LITHO/GRAPHICS INC	210 S 4TH AVE
1995	IMPERIAL LITHO/GRAPHICS INC	210 S 4TH AVE
1994	IMPERIAL LITHO/GRAPHICS INC	210 S 4TH AVE
1994	IMPERIAL LITHO/GRAPHICS INC	210 S 4TH AVE
1993	IMPERIAL LITHO/GRAPHICS INC	210 S 4TH AVE
1993	IMPERIAL LITHO/GRAPHICS INC	210 S 4TH AVE

27	**IMPERIAL LITHO & DRYOGRAPHY, INC** **210 SOUTH 4TH AVENUE** **PHOENIX, AZ 85003**	**FINDS**	**1016101733** **N/A**

FINDS:

Registry ID: 110009525433

Environmental Interest/Information System

AFS (Aerometric Information Retrieval System (AIRS) Facility Subsystem) replaces the former Compliance Data System (CDS), the National Emission Data System (NEDS), and the Storage and Retrieval of Aerometric Data (SAROAD). AIRS is the national repository for information concerning airborne pollution in the United States. AFS is used to track emissions and compliance data from industrial plants. AFS data are utilized by states to prepare State Implementation Plans to comply with regulatory programs and by EPA as an input for the estimation of total national emissions. AFS is undergoing a major redesign to support facility operating permits required under Title V of the Clean Air Act.

NCDB (National Compliance Data Base) supports implementation of the Federal Insecticide, Fungicide, and Rodenticide Act (FIFRA) and the Toxic Substances Control Act (TSCA). The system tracks inspections in regions and states with cooperative agreements, enforcement actions, and settlements.

RCRAInfo is a national information system that supports the Resource Conservation and Recovery Act (RCRA) program through the tracking of events and activities related to facilities that generate, transport, and treat, store, or dispose of hazardous waste. RCRAInfo allows RCRA program staff to track the notification, permit, compliance, and corrective action activities required under RCRA.

AZURITE (Arizona Unified Repository For Informational Tracking Of The Environment is the Arizona Department of Environmental Quality (ADEQ) database that is used for environmental enforcement and compliance reporting to the Permit and Compliance (PCS) system and to the Air Facility System Universal Interface (AFS-UI).

AIR MINOR

Map ID	Site	Database(s)	EPA ID Number
27	**IMPERIAL LITHO & DRYOGRAPHY** **210 S 4TH AVE** **PHOENIX, AZ 85003**	**FTTS** **HIST FTTS**	**1007281843** **N/A**

FTTS INSP:

Inspection Number:	1996042414094 1
Region:	09
Inspection Date:	04/24/96
Inspector:	PTSAI
Violation occurred:	No
Investigation Type:	EPCRA, Enforcement, Federal Conducted
Investigation Reason:	Neutral Scheme, Region
Legislation Code:	EPCRA
Facility Function:	Manufacturer

HIST FTTS INSP:

Inspection Number:	1996042414094 1
Region:	09
Inspection Date:	Not reported
Inspector:	PTSAI
Violation occurred:	No
Investigation Type:	EPCRA, Enforcement, Federal Conducted
Investigation Reason:	Neutral Scheme, Region
Legislation Code:	EPCRA
Facility Function:	Manufacturer

27	**IMPERIAL LITHO & DRYOGRAPHY, INC** **210 S 4TH AVE** **PHOENIX, AZ 85003**	**RCRA-SQG** **AZ MANIFEST** **US AIRS**	**1000817959** **AZD983480732**

RCRA-SQG:

Date form received by agency:	02/01/2007
Facility name:	IMPERIAL LITHO & DRYOGRAPHY, INC
Facility address:	210 S 4TH AVE PHOENIX, AZ 85003-2138
EPA ID:	AZD983480732
Contact:	PETER POPOVICS
Contact address:	NO ADDRESS ON RECORD Not reported
Contact country:	US
Contact telephone:	(740) 362-0207
Contact email:	Not reported
EPA Region:	09
Land type:	Facility is not located on Indian land. Additional information is not known.
Classification:	Small Small Quantity Generator
Description:	Handler: generates more than 100 and less than 1000 kg of hazardous waste during any calendar month and accumulates less than 6000 kg of hazardous waste at any time; or generates 100 kg or less of hazardous waste during any calendar month, and accumulates more than 1000 kg of hazardous waste at any time

Handler Activities Summary:

U.S. importer of hazardous waste:	No
Mixed waste (haz. and radioactive):	No
Recycler of hazardous waste:	No
Transporter of hazardous waste:	No
Treater, storer or disposer of HW:	No

Map ID	Site	Database(s)	EPA ID Number
	IMPERIAL LITHO & DRYOGRAPHY, INC (Continued)		**1000817959**

Underground injection activity: No
On-site burner exemption: No
Furnace exemption: No
Used oil fuel burner: No
Used oil processor: No
User oil refiner: No
Used oil fuel marketer to burner: No
Used oil Specification marketer: No
Used oil transfer facility: No
Used oil transporter: No

Historical Generators:
Date form received by agency: 01/28/2007
Site name: IMPERIAL LITHO AND DRYOGRAPHY
Classification: Not a generator, verified

Date form received by agency: 01/02/2007
Site name: IMPERIAL LITHO & DRYOGRAPHY, INC
Classification: Small Quantity Generator

Date form received by agency: 12/17/2003
Site name: IMPERIAL LITHO AND DRYOGRAPHY
Classification: Conditionally Exempt Small Quantity Generator

Date form received by agency: 12/01/1992
Site name: IMPERIAL LITHO AND DRYOGRAPHY
Classification: Small Quantity Generator

Violation Status: No violations found

Evaluation Action Summary:
Evaluation date: 03/26/1997
Evaluation: COMPLIANCE EVALUATION INSPECTION ON-SITE
Area of violation: Not reported
Date achieved compliance: Not reported
Evaluation lead agency: State

AZ MANIFEST:
Report Year: Not reported
EPA Id: AZD983480732
Business Type: O
Mailing Address: 210 S 4TH AVE
Mailing City,St,Zip: PHOENIX, AZ 85003-
Contact Name: TERRY SUTTER
Contact Phone: (602) 257-8500
Management Methods: Not reported
Date Generator Signed the Manifest: 04/15/2004
Transporter EPA Id Number: TXR000050930
Date Transporter Signed the Manifest: 04/15/2004
Transporter EPA Id Number: TXR000050930
TSD EPA Id Number: KYD053348108
Date TSD Signed Manifest: / /
DOT Id Number: UN1993
Quantity: 347.00 Pounds
Waste Code 1: D001
Waste Code 2: Not reported
Waste Code 3: Not reported

Map ID	Site	Database(s)	EPA ID Number

IMPERIAL LITHO & DRYOGRAPHY, INC (Continued) **1000817959**

Waste Code 4:	Not reported
Waste Code 5:	Not reported
Waste Code 6:	Not reported
Waste Code 7:	Not reported
Waste Code 8:	Not reported
Waste Code 9:	Not reported

Report Year:	Not reported
EPA Id:	AZD983480732
Business Type:	O
Mailing Address:	210 S 4TH AVE
Mailing City,St,Zip:	PHOENIX, AZ 85003-
Contact Name:	TERRY SUTTER
Contact Phone:	(602) 257-8500
Management Methods:	Not reported
Date Generator Signed the Manifest:	10/26/2005
Transporter EPA Id Number:	TXR000050930
Date Transporter Signed the Manifest:	10/31/2005
Transporter EPA Id Number:	TXR000050930
TSD EPA Id Number:	Not reported
Date TSD Signed Manifest:	11/02/2005
DOT Id Number:	UN1993
Quantity:	403.00 Pounds
Waste Code 1:	D001
Waste Code 2:	Not reported
Waste Code 3:	Not reported
Waste Code 4:	Not reported
Waste Code 5:	Not reported
Waste Code 6:	Not reported
Waste Code 7:	Not reported
Waste Code 8:	Not reported
Waste Code 9:	Not reported

Report Year:	2007
EPA Id:	AZD983480732
Business Type:	Not reported
Mailing Address:	Not reported
Mailing City,St,Zip:	Not reported
Contact Name:	Not reported
Contact Phone:	Not reported
Management Methods:	Fuel blending prior to energy recovery at another site (waste generated either on site or received from off site)
Date Generator Signed the Manifest:	Not reported
Transporter EPA Id Number:	Not reported
Date Transporter Signed the Manifest:	Not reported
Transporter EPA Id Number:	Not reported
TSD EPA Id Number:	Not reported
Date TSD Signed Manifest:	Not reported
DOT Id Number:	UN1993
Quantity:	403
Waste Code 1:	D001
Waste Code 2:	Not reported
Waste Code 3:	Not reported
Waste Code 4:	Not reported
Waste Code 5:	Not reported
Waste Code 6:	Not reported
Waste Code 7:	Not reported

Map ID	Site	Database(s)	EPA ID Number
	IMPERIAL LITHO & DRYOGRAPHY, INC (Continued)		**1000817959**

Waste Code 8:	Not reported
Waste Code 9:	Not reported
Report Year:	Not reported
EPA Id:	AZD983480732
Business Type:	O
Mailing Address:	210 S 4TH AVE
Mailing City,St,Zip:	PHOENIX, AZ 85003-
Contact Name:	TERRY SUTTER
Contact Phone:	(602) 257-8500
Management Methods:	Not reported
Date Generator Signed the Manifest:	06/23/2005
Transporter EPA Id Number:	TXR000050930
Date Transporter Signed the Manifest:	06/29/2005
Transporter EPA Id Number:	TXR000050930
TSD EPA Id Number:	Not reported
Date TSD Signed Manifest:	07/01/2005
DOT Id Number:	UN1993
Quantity:	824.00 Pounds
Waste Code 1:	F003
Waste Code 2:	D001
Waste Code 3:	Not reported
Waste Code 4:	Not reported
Waste Code 5:	Not reported
Waste Code 6:	Not reported
Waste Code 7:	Not reported
Waste Code 8:	Not reported
Waste Code 9:	Not reported
Report Year:	Not reported
EPA Id:	AZD983480732
Business Type:	O
Mailing Address:	210 S 4TH AVE
Mailing City,St,Zip:	PHOENIX, AZ 85003-
Contact Name:	TERRY SUTTER
Contact Phone:	(602) 257-8500
Management Methods:	Not reported
Date Generator Signed the Manifest:	01/14/2005
Transporter EPA Id Number:	OKD981588791
Date Transporter Signed the Manifest:	01/19/2005
Transporter EPA Id Number:	OKD981588791
TSD EPA Id Number:	Not reported
Date TSD Signed Manifest:	01/21/2005
DOT Id Number:	UN1993
Quantity:	806.00 Pounds
Waste Code 1:	D001
Waste Code 2:	Not reported
Waste Code 3:	Not reported
Waste Code 4:	Not reported
Waste Code 5:	Not reported
Waste Code 6:	Not reported
Waste Code 7:	Not reported
Waste Code 8:	Not reported
Waste Code 9:	Not reported
Report Year:	Not reported
EPA Id:	AZD983480732

Map ID	Site	Database(s)	EPA ID Number

IMPERIAL LITHO & DRYOGRAPHY, INC (Continued) **1000817959**

Business Type:	O
Mailing Address:	210 S 4TH AVE
Mailing City,St,Zip:	PHOENIX, AZ 85003-
Contact Name:	TERRY SUTTER
Contact Phone:	(602) 257-8500
Management Methods:	Not reported
Date Generator Signed the Manifest:	06/23/2005
Transporter EPA Id Number:	TXR000050930
Date Transporter Signed the Manifest:	06/29/2005
Transporter EPA Id Number:	TXR000050930
TSD EPA Id Number:	Not reported
Date TSD Signed Manifest:	07/01/2005
DOT Id Number:	UN1993
Quantity:	412.00 Pounds
Waste Code 1:	F003
Waste Code 2:	D001
Waste Code 3:	Not reported
Waste Code 4:	Not reported
Waste Code 5:	Not reported
Waste Code 6:	Not reported
Waste Code 7:	Not reported
Waste Code 8:	Not reported
Waste Code 9:	Not reported

AIRS (AFS):

Airs Minor Details:

EPA plant ID:	110015714832
Plant name:	IMPERIAL LITHOGRAPHY
Plant address:	210 S 4TH AVE PHOENIX, AZ 85003
County:	MARICOPA
Region code:	09
Dunn & Bradst #:	Not reported
Air quality cntrl region:	015
Sic code:	2752
Sic code desc:	COMMERCIAL PRINTING, LITHOGRAPHIC
North Am. industrial classf:	Not reported
NAIC code description:	Not reported
Default compliance status:	IN VIOLATION - NO SCHEDULE
Default classification:	POTENTIAL UNCONTROLLED EMISSIONS < 100 TONS/YEAR
Govt facility:	ALL OTHER FACILITIES NOT OWNED OR OPERATED BY A FEDERAL, STATE, OR LOCAL GOVERNMENT
Current HPV:	Not reported

Compliance and Enforcement Major Issues:

Air program:	Not reported
National action type:	Not reported
Date achieved:	Not reported
Penalty amount:	Not reported

Historical Compliance Minor Sources:

State compliance status:	IN COMPLIANCE WITH PROCEDURAL REQUIREMENTS
Hist compliance date:	1403

Map ID	Site	Database(s)	EPA ID Number

IMPERIAL LITHO & DRYOGRAPHY, INC (Continued) **1000817959**

Air prog code hist file: SIP SOURCE

State compliance status: IN COMPLIANCE WITH PROCEDURAL REQUIREMENTS
Hist compliance date: 1402
Air prog code hist file: SIP SOURCE

State compliance status: IN COMPLIANCE WITH PROCEDURAL REQUIREMENTS
Hist compliance date: 1401
Air prog code hist file: SIP SOURCE

State compliance status: IN COMPLIANCE WITH PROCEDURAL REQUIREMENTS
Hist compliance date: 1304
Air prog code hist file: SIP SOURCE

State compliance status: IN COMPLIANCE WITH PROCEDURAL REQUIREMENTS
Hist compliance date: 1303
Air prog code hist file: SIP SOURCE

State compliance status: IN COMPLIANCE WITH PROCEDURAL REQUIREMENTS
Hist compliance date: 1302
Air prog code hist file: SIP SOURCE

State compliance status: IN COMPLIANCE WITH PROCEDURAL REQUIREMENTS
Hist compliance date: 1301
Air prog code hist file: SIP SOURCE

State compliance status: IN COMPLIANCE WITH PROCEDURAL REQUIREMENTS
Hist compliance date: 1204
Air prog code hist file: SIP SOURCE

State compliance status: IN COMPLIANCE WITH PROCEDURAL REQUIREMENTS
Hist compliance date: 1203
Air prog code hist file: SIP SOURCE

State compliance status: IN COMPLIANCE WITH PROCEDURAL REQUIREMENTS
Hist compliance date: 1202
Air prog code hist file: SIP SOURCE

State compliance status: IN COMPLIANCE WITH PROCEDURAL REQUIREMENTS
Hist compliance date: 1201
Air prog code hist file: SIP SOURCE

State compliance status: IN COMPLIANCE WITH PROCEDURAL REQUIREMENTS
Hist compliance date: 1104
Air prog code hist file: SIP SOURCE

Compliance & Violation Data by Minor Sources:
Air program code: SIP SOURCE
Plant air program pollutant: Not reported
Default pollutant classification: POTENTIAL UNCONTROLLED EMISSIONS < 100 TONS/YEAR
Def. poll. compliance status: IN VIOLATION - NO SCHEDULE
Def. attainment/non attnmnt: ATTAINMENT AREA FOR GIVEN POLLUTANT
Repeat violator date: Not reported
Turnover compliance: Not reported

Air program code: SIP SOURCE
Plant air program pollutant: VOLATILE ORGANIC COMPOUNDS

Map ID	Site	Database(s)	EPA ID Number
	IMPERIAL LITHO & DRYOGRAPHY, INC (Continued)		**1000817959**

Default pollutant classification: POTENTIAL UNCONTROLLED EMISSIONS < 100 TONS/YEAR
Def. poll. compliance status: IN VIOLATION - NO SCHEDULE
Def. attainment/non attnmnt: ATTAINMENT AREA FOR GIVEN POLLUTANT
Repeat violator date: Not reported
Turnover compliance: Not reported

27	**IMPERIAL LITHO & DRYOGRAPHY, INC** **210 S 4TH AVE** **PHOENIX, AZ 85003**	**AZ LUST** **AZ UST** **AZ EMAP**	**U001628152** **N/A**

LUST:
Facility ID: 0-006724
Facility Status: CLOSED

Lust Number: 1112.01
Leak Priority: CLOSED SOIL LVL MEETS TIER1
Notification: 02/07/90
Date Closed: 06/04/98

Lust Number: 1112.02
Leak Priority: CLOSED SOIL LVL MEETS TIER1
Notification: 02/07/90
Date Closed: 06/04/98

Lust Number: 1112.03
Leak Priority: CLOSED SOIL LVL MEETS TIER1
Notification: 02/07/90
Date Closed: 06/04/98

UST:
Facility ID: 0-006724
Owner: M & E LERNER & J & H WISOTSKY
Latitude: 33.445628
Longitude: 112.078768

Tank ID: 1
Date Closed: 04/22/1992
Closure Type: Perm Removal

Tank ID: 2
Date Closed: 02/07/1990
Closure Type: Perm Removal

Tank ID: 3
Date Closed: 02/07/1990
Closure Type: Perm Removal

Tank ID: 4
Date Closed: 02/07/1990
Closure Type: Perm Removal

Tank ID: 5
Date Closed: 02/07/1990
Closure Type: Perm Removal

Map ID	Site	Database(s)	EPA ID Number

IMPERIAL LITHO & DRYOGRAPHY, INC (Continued) **U001628152**

Tank ID: 6
Date Closed: 02/07/1990
Closure Type: Perm Removal

EMAP:
ID Number: 29388
Township: Not reported
Range: Not reported
Section: 0
Quarter 1: Not reported
Quarter 2: Not reported
Quarter 3: Not reported
Latitude: 33.445628454
Longitude: -112.078768495
Collection Method: DIGITAL IMAGERY
Place Type: PRINTER/PRINT SHOP
Place Type Code: PRINT
Place C Code: PP
Facility Status: ACTIVE
End Date: Not reported
Verified: Y

---

28 **KONOMOS JAS** **EDR US Hist Auto Stat** **1008991083**
305 W MADISON ST **N/A**
PHOENIX, AZ

EDR Historical Auto Stations:
Name: KONOMOS JAS
Year: 1930
Type: AUTOMOBILE REPAIRING

Name: KONOMOS J G
Year: 1935
Type: AUTOMOBILE REPAIRING

---

29 **MCKEAN'S DYE WORKS** **AZ DRYCLEANERS** **S113877711**
247 W MADISON ST **N/A**
PHOENIX, AZ

DRYCLEANERS:
File Number: Not reported
Facility Status: Not reported
Date From: 1918
Date To: 1923
Comments: Not reported

Map ID	Site	Database(s)	EPA ID Number
29	**MCKEAN'S MODEL LAUNDRY & DRY C** **245 W MADISON ST** **PHOENIX, AZ**	**AZ DRYCLEANERS**	**S113877715** **N/A**

DRYCLEANERS:

File Number:	Not reported
Facility Status:	Not reported
Date From:	1926
Date To:	1968
Comments:	Not reported

29	**MC KEANS MODEL LAUNDRY** **245 W MADISON ST** **PHOENIX, AZ**	**EDR US Hist Cleaners**	**1009124775** **N/A**

EDR Historical Cleaners:

Name:	MC KEANS MODEL LAUNDRY & DRY CLEANERS
Year:	1930
Type:	LAUNDRIESSTEAM
Name:	MC KEANS MODEL LAUNDRY
Year:	1935
Type:	LAUNDRIES
Name:	MC IEANS MODEL LAUNDRY & DRY CLEANERS
Year:	1940
Type:	LAUNDRIES
Name:	MC KEANS MODEL LDRY & DRY CLNRS
Year:	1950
Type:	LAUNDERIES
Name:	MC KEANS LDRY & DRY CLNRS
Year:	1955
Type:	LAUNDRIES

29	**MCKEAN'S PERSONALIZED LAUNDRY** **245 W MADISON ST** **PHOENIX, AZ**	**AZ DRYCLEANERS**	**S113877720** **N/A**

DRYCLEANERS:

File Number:	Not reported
Facility Status:	Not reported
Date From:	1980
Date To:	1980
Comments:	Not reported

Map ID	Site	Database(s)	EPA ID Number
29	**MADISON STREET JAIL** **225 W MADISON ST** **PHOENIX, AZ**	**AZ RGA LUST**	**S114974361** **N/A**

RGA LUST:

2005	MADISON STREET JAIL	225 W MADISON ST
2004	MADISON STREET JAIL	225 W MADISON ST
2002	MADISON STREET JAIL	225 W MADISON ST
2001	MADISON STREET JAIL	225 W MADISON ST
2000	MADISON STREET JAIL	225 W MADISON ST

29	**MARICOPA COUNTY - MADISON STREET JAIL** **225 W MADISON ST** **PHOENIX, AZ**	**AZ RGA LUST**	**S114974443** **N/A**

RGA LUST:

2012	MARICOPA COUNTY - MADISON STREET JAIL	225 W MADISON ST
2011	MARICOPA COUNTY - MADISON STREET JAIL	225 W MADISON ST
2010	MARICOPA COUNTY - MADISON STREET JAIL	225 W MADISON ST
2009	MARICOPA COUNTY - MADISON STREET JAIL	225 W MADISON ST
2008	MARICOPA COUNTY - MADISON STREET JAIL	225 W MADISON ST
2007	MARICOPA COUNTY - MADISON STREET JAIL	225 W MADISON ST

29	**MARICOPA COUNTY - MADISON STREET JAIL** **225 W MADISON ST** **PHOENIX, AZ 85003**	**AZ LUST** **AZ UST** **AZ EMAP**	**U001624855** **N/A**

LUST:

Facility ID:	0-000298
Facility Status:	CLOSED
Lust Number:	4992.01
Leak Priority:	CLOSED SOIL LVL MEETS TIER1
Notification:	12/02/98
Date Closed:	03/24/05

UST:

Facility ID:	0-000298
Owner:	MARICOPA COUNTY - FACILITIES MANAGEMENT
Latitude:	33.445560
Longitude:	112.077122
Tank ID:	1
Date Closed:	11/24/1998
Closure Type:	**Perm Removal**

EMAP:

ID Number:	29827
Township:	Not reported
Range:	Not reported
Section:	0
Quarter 1:	Not reported
Quarter 2:	Not reported
Quarter 3:	Not reported
Latitude:	33.445560028
Longitude:	-112.077122222
Collection Method:	LOCATED FROM COUNTY PARCEL INFORMATION
Place Type:	PRISON/JAIL
Place Type Code:	JAIL

Map ID	Site	Database(s)	EPA ID Number
	MARICOPA COUNTY - MADISON STREET JAIL (Continued)		**U001624855**

Place C Code: PP
Facility Status: ACTIVE
End Date: Not reported
Verified: Y

29	**MARICOPA COUNTY - MADISON STREET JAIL** **225 W MADISON** **PHOENIX, AZ 85003**	**RCRA NonGen / NLR** **FINDS**	**1006804524** **AZE990413001**

RCRA NonGen / NLR:
Date form received by agency: 04/27/2006
Facility name: MARICOPA COUNTY
Facility address: 225 W MADISON
PHOENIX, AZ 85003
EPA ID: AZE990413001
Contact: Not reported
Contact address: Not reported
Not reported
Contact country: US
Contact telephone: Not reported
Contact email: Not reported
EPA Region: 09
Classification: Non-Generator
Description: Handler: Non-Generators do not presently generate hazardous waste

Owner/Operator Summary:
Owner/operator name: MARICOPA COUNTY FACILITIES
Owner/operator address: 401 N JEFFERSON
PHOENIX, AZ 85003
Owner/operator country: Not reported
Owner/operator telephone: (602) 506-8175
Legal status: County
Owner/Operator Type: Owner
Owner/Op start date: Not reported
Owner/Op end date: Not reported

Handler Activities Summary:
U.S. importer of hazardous waste: No
Mixed waste (haz. and radioactive): No
Recycler of hazardous waste: No
Transporter of hazardous waste: No
Treater, storer or disposer of HW: No
Underground injection activity: No
On-site burner exemption: No
Furnace exemption: No
Used oil fuel burner: No
Used oil processor: No
User oil refiner: No
Used oil fuel marketer to burner: No
Used oil Specification marketer: No
Used oil transfer facility: No
Used oil transporter: No

Historical Generators:
Date form received by agency: 11/08/2002
Site name: MARICOPA COUNTY

Map ID	Site	Database(s)	EPA ID Number

MARICOPA COUNTY - MADISON STREET JAIL (Continued) **1006804524**

Classification: Not a generator, verified

Violation Status: No violations found

FINDS:

Registry ID: 110013352834

Environmental Interest/Information System

RCRAInfo is a national information system that supports the Resource Conservation and Recovery Act (RCRA) program through the tracking of events and activities related to facilities that generate, transport, and treat, store, or dispose of hazardous waste. RCRAInfo allows RCRA program staff to track the notification, permit, compliance, and corrective action activities required under RCRA.

AZURITE (Arizona Unified Repository For Informational Tracking Of The Environment is the Arizona Department of Environmental Quality (ADEQ) database that is used for environmental enforcement and compliance reporting to the Permit and Compliance (PCS) system and to the Air Facility System Universal Interface (AFS-UI).

---

30 **LITTLE DEWEY** **EDR US Hist Cleaners** **1009124666**
13 N 2ND AV **N/A**
PHOENIX, AZ

EDR Historical Cleaners:
Name: LITTLE DEWEY
Year: 1930
Type: CLOTHES PRESSERS AND CLEANERS

---

30 **DESPATCH LNDRY** **EDR US Hist Cleaners** **1009124630**
14 N 2ND AVE **N/A**
PHOENIX, AZ

EDR Historical Cleaners:
Name: BRANNON R W
Year: 1925
Type: CLOTHES CLEANERS PRESSERS AND DYERS

Name: DESPATCH LNDRY
Year: 1940
Type: LAUNDRIES

Name: POHLE R P
Year: 1945
Type: CLEANERS & DYERS

Map ID	Site	Database(s)	EPA ID Number
30	**POHLE R P** **16 N 2ND AVE** **PHOENIX, AZ**	**EDR US Hist Cleaners**	**1009124646** **N/A**

EDR Historical Cleaners:

Name:	POHLE R P
Year:	1945
Type:	HAT CLEANERS

31	**DOWNTOWN MOTOR CLINIC** **218 S 1ST AVE** **PHOENIX, AZ**	**EDR US Hist Auto Stat**	**1008992394** **N/A**

EDR Historical Auto Stations:

Name:	DOWNTOWN MOTOR CLINIC
Year:	1964
Type:	AUTOMOBILE REPAIRING

31	**MARICOPA CO. GAS STATION** **1ST AVE. & JACKSON** **PHOENIX, AZ**	**AZ SPILLS**	**S100888204** **N/A**

SPILLS:

Incident Date:	07/22/86
Property Mngmt:	County
Chemicals:	Gasoline or Diesel
Response Date:	N/A
Type:	Threat
Referred to:	Hydrology
Fund Amount:	Pvt/Unk
Quantity:	Unknown
Incident Number:	86-090
Referral Date:	7/23/1986
Structure:	UST
Date Report:	07/23/86

31	**PHOENIX VACUUM CLEANING CO** **119 W JACKSON ST** **PHOENIX, AZ**	**EDR US Hist Cleaners**	**1009124837** **N/A**

EDR Historical Cleaners:

Name:	PHOENIX VACUUM CLEANING CO
Year:	1920
Type:	CARPET CLEANERS

31	**SUN RAY CHEMICAL CO** **115 W JACKSON ST** **PHOENIX, AZ 85003**	**SSTS**	**1004438907** **N/A**

SSTS:

Product:	XTRA CLEANER
Contact:	Not reported
Status:	Active
Registration Number:	009115AZ 001
Report Year:	1990

Map ID	Site	Database(s)	EPA ID Number

SUN RAY CHEMICAL CO (Continued) **1004438907**

Permit: Unregistered
Product Number: 009115CF00002
Product Type: End-use blend, formulation, or concentrate
Product Class: Insecticide
Product Use: All other products
UOM: Not reported
Market: Marketed in the United States
Region: Not reported
Zero product: Not reported
Pesticide RUP report: Not reported

Product: H-T-X CLEANER
Contact: Not reported
Status: Active
Registration Number: 009115AZ 001
Report Year: 1990
Permit: Unregistered
Product Number: 009115CF00001
Product Type: End-use blend, formulation, or concentrate
Product Class: Insecticide
Product Use: All other products
UOM: Not reported
Market: Marketed in the United States
Region: Not reported
Zero product: Not reported
Pesticide RUP report: Not reported

---

31 **SUN RAY CHEMICAL CO** **FINDS** **1016285245**
115 W JACKSON ST **N/A**
PHOENIX, AZ 85003

FINDS:

Registry ID: 110011391859

Environmental Interest/Information System
NCDB (National Compliance Data Base) supports implementation of the Federal Insecticide, Fungicide, and Rodenticide Act (FIFRA) and the Toxic Substances Control Act (TSCA). The system tracks inspections in regions and states with cooperative agreements, enforcement actions, and settlements.

---

31 **MARICOPA COUNTY - WEST JACKSON FACILITY** **AZ LUST** **U001626270**
101 W JACKSON ST **AZ UST** **N/A**
PHOENIX, AZ 85003 **AZ EMAP**

LUST:
Facility ID: 0-003051
Facility Status: CLOSED

Lust Number: 0199.01
Leak Priority: CLOSED SOIL/GW LVL MEETS TIER1
Notification: 07/22/86
Date Closed: 10/21/98

Map ID	Site	Database(s)	EPA ID Number

MARICOPA COUNTY - WEST JACKSON FACILITY (Continued) **U001626270**

Lust Number: 0199.02
Leak Priority: CLOSED SOIL LVL MEETS TIER1
Notification: 01/27/87
Date Closed: 03/02/87

UST:
Facility ID: 0-003051
Owner: MARICOPA COUNTY - EQUIPMENT SERVICES
Latitude: 33.444962
Longitude: 112.075353

Tank ID: 1
Date Closed: 12/28/1990
Closure Type: Perm Removal

Tank ID: 2
Date Closed: 12/28/1990
Closure Type: Perm Removal

Tank ID: 3
Date Closed: 10/15/1999
Closure Type: Perm Removal

Tank ID: 4
Date Closed: 10/15/1999
Closure Type: Perm Removal

EMAP:
ID Number: 4057
Township: 1N
Range: 3E
Section: 8
Quarter 1: NW
Quarter 2: NW
Quarter 3: NW
Latitude: 33.444962782
Longitude: -112.075353196
Collection Method: GPS WITH CORRECTION < 3 METER ERROR
Place Type: EQUIPMENT YARD
Place Type Code: EQYD
Place C Code: PP
Facility Status: NOT ACTIVE
End Date: 08/24/2011
Verified: Y

---

31 **MARICOPA COUNTY - WEST JACKSON FACILITY** **AZ RGA LUST** **S114974448**
101 W JACKSON ST **N/A**
PHOENIX, AZ

RGA LUST:

2012	MARICOPA COUNTY - WEST JACKSON FACILITY	101 W JACKSON ST
2011	MARICOPA COUNTY - WEST JACKSON FACILITY	101 W JACKSON ST
2010	MARICOPA COUNTY - WEST JACKSON FACILITY	101 W JACKSON ST
2009	MARICOPA COUNTY - WEST JACKSON FACILITY	101 W JACKSON ST
2008	MARICOPA COUNTY - WEST JACKSON FACILITY	101 W JACKSON ST
2007	MARICOPA COUNTY - WEST JACKSON FACILITY	101 W JACKSON ST

Map ID	Site	Database(s)	EPA ID Number
31	**MARICOPA COUNTY - WEST JACKSON FACILITY** **101 W JACKSON ST** **PHOENIX, AZ 85003**	**FINDS**	**1012132632** **N/A**

FINDS:

Registry ID: 110039388196

Environmental Interest/Information System
AZURITE (Arizona Unified Repository For Informational Tracking Of The Environment is the Arizona Department of Environmental Quality (ADEQ) database that is used for environmental enforcement and compliance reporting to the Permit and Compliance (PCS) system and to the Air Facility System Universal Interface (AFS-UI).

Map ID	Site	Database(s)	EPA ID Number
31	**JACKSON STREET GARAGE** **101 W JACKSON ST** **PHOENIX, AZ**	**AZ RGA LUST**	**S114973696** **N/A**

RGA LUST:

2005	JACKSON STREET GARAGE	101 W JACKSON ST
2004	JACKSON STREET GARAGE	101 W JACKSON ST
2002	JACKSON STREET GARAGE	101 W JACKSON ST
2001	JACKSON STREET GARAGE	101 W JACKSON ST
2000	JACKSON STREET GARAGE	101 W JACKSON ST

Map ID	Site	Database(s)	EPA ID Number
32	**BFI** **117 E. JACKSON** **PHOENIX, AZ**	**AZ SPILLS**	**S100887198** **N/A**

SPILLS:

Incident Date:	06/02/89
Property Mngmt:	City
Chemicals:	Oil
Response Date:	6/2/1989
Type:	Release
Referred to:	N/A
Fund Amount:	Pvt/Unk
Quantity:	5 gallons
Incident Number:	89-156
Referral Date:	N/A
Structure:	Truck
Date Report:	06/02/89

Map ID	Site	Database(s)	EPA ID Number
32	**FULLER OBRIEN PAINTS** **141 E JACKSON ST** **PHOENIX, AZ 85004**	**AZ EMAP**	**S117597053** **N/A**

EMAP:

ID Number:	124285
Township:	Not reported
Range:	Not reported
Section:	0
Quarter 1:	Not reported
Quarter 2:	Not reported
Quarter 3:	Not reported
Latitude:	33.444796355

Map ID	Site	Database(s)	EPA ID Number

FULLER OBRIEN PAINTS (Continued) **S117597053**

Longitude:	-112.071427260
Collection Method:	LOCATED FROM COUNTY PARCEL INFORMATION
Place Type:	CONSTRUCTION - PAINTING/WALLPAPER
Place Type Code:	PAINT
Place C Code:	PP
Facility Status:	NOT ACTIVE
End Date:	09/25/2006
Verified:	Y

---

32 **FULLER OBRIEN PAINTS** **RCRA NonGen / NLR** **1000978045**
141 E JACKSON **FINDS** **AZ0000991323**
PHOENIX, AZ 85004

RCRA NonGen / NLR:

Date form received by agency:	03/12/1996
Facility name:	FULLER OBRIEN PAINTS
Facility address:	141 E JACKSON PHOENIX, AZ 85004
EPA ID:	AZ0000991323
Mailing address:	925 EUCLID AVE STE 900 CLEVELAND, OH 44115
Contact:	STEVEN LOLLI
Contact address:	16651 SPRAGUE RD STRONGSVILLE, OH 44136
Contact country:	US
Contact telephone:	(216) 826-5255
Contact email:	Not reported
EPA Region:	09
Classification:	Non-Generator
Description:	Handler: Non-Generators do not presently generate hazardous waste

Owner/Operator Summary:

Owner/operator name:	THE GLIDDEN COMPANY
Owner/operator address:	925 EUCLID AVE STE 900 CLEVELAND, OH 44115
Owner/operator country:	Not reported
Owner/operator telephone:	(216) 344-8900
Legal status:	Private
Owner/Operator Type:	Owner
Owner/Op start date:	Not reported
Owner/Op end date:	Not reported

Handler Activities Summary:

U.S. importer of hazardous waste:	No
Mixed waste (haz. and radioactive):	No
Recycler of hazardous waste:	No
Transporter of hazardous waste:	No
Treater, storer or disposer of HW:	No
Underground injection activity:	No
On-site burner exemption:	No
Furnace exemption:	No
Used oil fuel burner:	No
Used oil processor:	No
User oil refiner:	No
Used oil fuel marketer to burner:	No
Used oil Specification marketer:	No
Used oil transfer facility:	No

Map ID	Site	Database(s)	EPA ID Number

FULLER OBRIEN PAINTS (Continued) **1000978045**

Used oil transporter: No

Violation Status: No violations found

FINDS:

Registry ID: 110002565607

Environmental Interest/Information System
RCRAInfo is a national information system that supports the Resource Conservation and Recovery Act (RCRA) program through the tracking of events and activities related to facilities that generate, transport, and treat, store, or dispose of hazardous waste. RCRAInfo allows RCRA program staff to track the notification, permit, compliance, and corrective action activities required under RCRA.

---

32 **PHOENIX STEAM LAUNDRY** **AZ DRYCLEANERS** **S113878133**
101 E JACKSON ST **N/A**
PHOENIX, AZ

DRYCLEANERS:
File Number: Not reported
Facility Status: Not reported
Date From: 1908
Date To: 1913
Comments: Not reported

---

33 **MIKE PHILLIPS ENTR INC** **AZ UST** **U001155214**
301 S 3RD ST **N/A**
PHOENIX, AZ 85004

UST:
Facility ID: 0-003708
Owner: MIKE PHILLIPS ENTERPRISES INC
Latitude: 33.444944
Longitude: 112.069704

Tank ID: 1
Date Closed: 11/01/1988
Closure Type: Perm Removal

---

33 **MIKE PHILLIPS ENTR INC** **AZ EMAP** **S117603945**
301 S 3RD ST **N/A**
PHOENIX, AZ 85004

EMAP:
ID Number: 32777
Township: Not reported
Range: Not reported
Section: 0
Quarter 1: Not reported
Quarter 2: Not reported
Quarter 3: Not reported
Latitude: 33.444944435

Map ID	Site	Database(s)	EPA ID Number
	MIKE PHILLIPS ENTR INC (Continued)		**S117603945**

Longitude: -112.069704061
Collection Method: CALCULATED BY PROGRAM TECHNICAL STAFF
Place Type: UST FACILITY
Place Type Code: USTF
Place C Code: PP
Facility Status: NOT ACTIVE
End Date: 10/04/2011
Verified: Y

34	**GENERAL INSTRUMENTS/MAYFLOWER** **301 SO. 4TH AVE.** **PHOENIX, AZ**	**AZ SPILLS**	**S106196267** **N/A**

SPILLS:
Incident Date: 12/14/84
Property Mngmt: Private
Chemicals: Oil (Safe-Oil)
Response Date: 12/17/1984
Type: Release
Referred to: N/A
Fund Amount: N/A
Quantity: Unknown
Incident Number: 84-116
Referral Date: N/A
Structure: Transform.
Date Report: 12/14/84

35	**BALLINGER W A CO** **323 W JACKSON ST** **PHOENIX, AZ**	**EDR US Hist Cleaners**	**1009125097** **N/A**

EDR Historical Cleaners:
Name: BALLINGER W A CO
Year: 1950
Type: LAUNDERIES

36	**ARMOUR PROCESSED MEAT COMPANY** **241 W JACKSON ST** **PHOENIX, AZ 85003**	**FINDS**	**1012149582** **N/A**

FINDS:

Registry ID: 110039243253

Environmental Interest/Information System
AZURITE (Arizona Unified Repository For Informational Tracking Of The Environment is the Arizona Department of Environmental Quality (ADEQ) database that is used for environmental enforcement and compliance reporting to the Permit and Compliance (PCS) system and to the Air Facility System Universal Interface (AFS-UI).

Map ID	Site	Database(s)	EPA ID Number
36	**ARMOUR PROCESSED MEAT COMPANY** **241 W JACKSON ST** **PHOENIX, AZ 85003**	**AZ UST** **AZ EMAP**	**U001000565** **N/A**

UST:

Facility ID:	0-000464
Owner:	ARMOUR PROCESSED MEAT COMPANY
Latitude:	33.444798
Longitude:	112.077122
Tank ID:	1
Date Closed:	01/01/1900
Closure Type:	**Not reported**

EMAP:

ID Number:	32122
Township:	Not reported
Range:	Not reported
Section:	0
Quarter 1:	Not reported
Quarter 2:	Not reported
Quarter 3:	Not reported
Latitude:	33.444798429
Longitude:	-112.077122947
Collection Method:	DIGITAL IMAGERY
Place Type:	FOOD OR BEVERAGE PROCESSING PLANT
Place Type Code:	FOOD
Place C Code:	PP
Facility Status:	ACTIVE
End Date:	Not reported
Verified:	Y

36	**LAUNDRY UNIFORM SERVICE** **227 W JACKSON ST** **PHOENIX, AZ**	**AZ DRYCLEANERS**	**S113877567** **N/A**

DRYCLEANERS:

File Number:	Not reported
Facility Status:	Not reported
Date From:	1958
Date To:	1958
Comments:	Not reported

36	**PUCCI PROPERTY** **205 W JACKSON ST** **PHOENIX, AZ 85003**	**AZ UST**	**U003799531** **N/A**

UST:

Facility ID:	0-009659
Owner:	PUCCI FAMILY FOUNDATION
Latitude:	33.444822
Longitude:	112.076791
Tank ID:	1
Date Closed:	06/29/2000
Closure Type:	**Perm Removal**

Map ID	Site	Database(s)	EPA ID Number
36	**PUCCI PROPERTY** **205 W JACKSON ST** **PHOENIX, AZ 85003**	**AZ EMAP**	**S117610506** **N/A**

EMAP:

ID Number:	32431
Township:	Not reported
Range:	Not reported
Section:	0
Quarter 1:	Not reported
Quarter 2:	Not reported
Quarter 3:	Not reported
Latitude:	33.444822222
Longitude:	-112.076791667
Collection Method:	DIGITAL IMAGERY
Place Type:	UST FACILITY
Place Type Code:	USTF
Place C Code:	PP
Facility Status:	NOT ACTIVE
End Date:	10/04/2011
Verified:	Y

36	**ARMIJO ELICEO** **128 S 2D** **PHOENIX, AZ**	**EDR US Hist Auto Stat**	**1008990819** **N/A**

EDR Historical Auto Stations:

Name:	ARMIJO ELICEO
Year:	1930
Type:	AUTOMOBILE REPAIRING

36	**JOHNSON CHAS** **147 S 2D** **PHOENIX, AZ**	**EDR US Hist Cleaners**	**1009124867** **N/A**

EDR Historical Cleaners:

Name:	JOHNSON CHAS
Year:	1925
Type:	CLOTHES CLEANERS PRESSERS AND DYERS

36	**MIRANDA JULIO** **213 S 2ND** **PHOENIX, AZ**	**EDR US Hist Cleaners**	**1009124605** **N/A**

EDR Historical Cleaners:

Name:	MIRANDA JULIO
Year:	1930
Type:	CLOTHES PRESSERS AND CLEANERS

Map ID	Site	Database(s)	EPA ID Number
36	**SMITH JOSEPH E WHEEL ALIGNMENT CO** **315 S 2ND AVE** **PHOENIX, AZ**	**EDR US Hist Auto Stat**	**1008991874** **N/A**

EDR Historical Auto Stations:

Name:	SMITH JOSEPH E WHEEL ALIGNMENT CO
Year:	1968
Type:	AUTOMOBILE REPAIRING
Name:	SMITH JOSEPH E WHEEL ALIGNMENT CO
Year:	1977
Type:	AUTOMOBILE REPAIRING

36	**SMITH JOSEPH E WHEEL ALIGNMENT CO** **318 S 2ND AVE** **PHOENIX, AZ**	**EDR US Hist Auto Stat**	**1008992445** **N/A**

EDR Historical Auto Stations:

Name:	SMITH JOSEPH E WHEEL ALIGNMENT CO
Year:	1982
Type:	AUTOMOBILE REPAIRS

36	**THARPES CLEANATORIUM HOTEL ADAMS BLDG ZAPATA LEONI** **321 S 2ND AVE** **PHOENIX, AZ**	**EDR US Hist Cleaners**	**1009124855** **N/A**

EDR Historical Cleaners:

Name:	THARPES CLEANATORIUM HOTEL ADAMS BLDG ZAPATA LEONI
Year:	1920
Type:	DYERS AND CLEANERS

37	**DYN-AIR** **1 EAST JACKSON** **PHOENIX, AZ**	**AZ SPILLS**	**S104559893** **N/A**

SPILLS:

Incident Date:	01/20/94
Property Mngmt:	Private
Chemicals:	Jet A
Response Date:	1/20/1994
Type:	Release
Referred to:	N/A
Fund Amount:	Pvt/Unk
Quantity:	2 gals.
Incident Number:	94-003-A
Referral Date:	N/A
Structure:	Pipeline
Date Report:	01/20/94

Map ID	Site	Database(s)	EPA ID Number
37	**1 E. JACKSON ST** **PHOENIX, AZ**	**ERNS**	**94362214** **N/A**

Click this hyperlink while viewing on your computer to access additional ERNS detail in the EDR Site Report.

38	**SPRINT SWITCH** **401 W HARRISON ST** **PHOENIX, AZ 85003**	**FINDS**	**1012138193** **N/A**

FINDS:

Registry ID: 110039268761

Environmental Interest/Information System
AZURITE (Arizona Unified Repository For Informational Tracking Of The Environment is the Arizona Department of Environmental Quality (ADEQ) database that is used for environmental enforcement and compliance reporting to the Permit and Compliance (PCS) system and to the Air Facility System Universal Interface (AFS-UI).

38	**PHOENIX TOC PHX** **401 W HARRISON STREET** **PHOENIX, AZ**	**AZ RGA LUST**	**S114976112** **N/A**

RGA LUST:

1993	PHOENIX TOC PHX	401 W HARRISON STREET

38	**SPRINT PHOENIX TOC** **401 W HARRISON STREET** **PHOENIX, AZ**	**AZ RGA LUST**	**S114978092** **N/A**

RGA LUST:

1996	SPRINT PHOENIX TOC	401 W HARRISON STREET
1995	SPRINT PHOENIX TOC	401 W HARRISON STREET
1994	SPRINT PHOENIX TOC	401 W HARRISON STREET

Map ID	Site	Database(s)	EPA ID Number
38	**SPRINT SWITCH** **401 W HARRISON ST** **PHOENIX, AZ 85003**	**AZ LUST** **AZ UST** **AZ EMAP**	**U003049751** **N/A**

LUST:

Facility ID:	0-002206
Facility Status:	CLOSED
Lust Number:	1370.01
Leak Priority:	CLOSED SOIL LVL MEETS TIER1
Notification:	07/30/90
Date Closed:	03/02/05

UST:

Facility ID:	0-002206
Owner:	SPRINT COMMUNICATIONS CO
Latitude:	33.444166
Longitude:	112.078870
Tank ID:	1
Date Closed:	09/26/1990
Closure Type:	**Perm Closure**
Tank ID:	2
Date Closed:	01/01/1900
Closure Type:	**Not reported**

EMAP:

ID Number:	30818
Township:	Not reported
Range:	Not reported
Section:	0
Quarter 1:	Not reported
Quarter 2:	Not reported
Quarter 3:	Not reported
Latitude:	33.444166212
Longitude:	-112.078870978
Collection Method:	LOCATED FROM COUNTY PARCEL INFORMATION
Place Type:	COMMERCIAL PROPERTY
Place Type Code:	COMM
Place C Code:	PP
Facility Status:	ACTIVE
End Date:	Not reported
Verified:	Y

38	**SPRINT SWITCH** **401 W HARRISON ST** **PHOENIX, AZ**	**AZ RGA LUST**	**S114978093** **N/A**

RGA LUST:

2012	SPRINT SWITCH	401 W HARRISON ST
2011	SPRINT SWITCH	401 W HARRISON ST
2010	SPRINT SWITCH	401 W HARRISON ST
2009	SPRINT SWITCH	401 W HARRISON ST
2008	SPRINT SWITCH	401 W HARRISON ST
2007	SPRINT SWITCH	401 W HARRISON ST
2005	SPRINT SWITCH	401 W HARRISON ST
2004	SPRINT SWITCH	401 W HARRISON ST
2002	SPRINT SWITCH	401 W HARRISON ST

Map ID	Site	Database(s)	EPA ID Number
38	**SPRINT PHOENIX TOC** **401 W HARRISON ST** **PHOENIX, AZ**	**AZ RGA LUST**	**S114978091** **N/A**

RGA LUST:

2001	SPRINT PHOENIX TOC	401 W HARRISON ST
2000	SPRINT PHOENIX TOC	401 W HARRISON ST
1999	SPRINT PHOENIX TOC	401 W HARRISON ST
1998	SPRINT PHOENIX TOC	401 W HARRISON ST
1997	SPRINT PHOENIX TOC	401 W HARRISON ST

39	**ARIZONA PAPERBOX COMPANY** **411 S 2ND ST** **PHOENIX, AZ 85004**	**FINDS**	**1012153563** **N/A**

FINDS:

Registry ID: 110039347365

Environmental Interest/Information System
AZURITE (Arizona Unified Repository For Informational Tracking Of The Environment is the Arizona Department of Environmental Quality (ADEQ) database that is used for environmental enforcement and compliance reporting to the Permit and Compliance (PCS) system and to the Air Facility System Universal Interface (AFS-UI).

39	**ARIZONA PAPERBOX COMPANY** **411 S 2ND ST** **PHOENIX, AZ 85004**	**AZ EMAP**	**S117586259** **N/A**

EMAP:

ID Number:	115408
Township:	Not reported
Range:	Not reported
Section:	0
Quarter 1:	Not reported
Quarter 2:	Not reported
Quarter 3:	Not reported
Latitude:	33.443885308
Longitude:	-112.070923437
Collection Method:	LOCATED FROM COUNTY PARCEL INFORMATION
Place Type:	COMMERCIAL PROPERTY
Place Type Code:	COMM
Place C Code:	PP
Facility Status:	ACTIVE
End Date:	Not reported
Verified:	Y

Map ID	Site	Database(s)	EPA ID Number
40	**RIVERA ANGEL** **415 S 3RD ST** **PHOENIX, AZ**	**EDR US Hist Auto Stat**	**1008992325** **N/A**

EDR Historical Auto Stations:

Name:	RIVERA ANGEL
Year:	1935
Type:	AUTOMOBILE REPAIRING

40	**WALKER G V** **417 S 3RD ST** **PHOENIX, AZ**	**EDR US Hist Auto Stat**	**1008992593** **N/A**

EDR Historical Auto Stations:

Name:	WALKER G V
Year:	1940
Type:	SERVICE STATIONS

40	**ESA PROPERTIES** **421 S 3RD ST** **PHOENIX, AZ 85004**	**AZ EMAP**	**S117595482** **N/A**

EMAP:

ID Number:	112463
Township:	Not reported
Range:	Not reported
Section:	0
Quarter 1:	Not reported
Quarter 2:	Not reported
Quarter 3:	Not reported
Latitude:	33.443474199
Longitude:	-112.069757985
Collection Method:	LOCATED FROM COUNTY PARCEL INFORMATION
Place Type:	COMMERCIAL PROPERTY
Place Type Code:	COMM
Place C Code:	PP
Facility Status:	NOT ACTIVE
End Date:	03/01/2012
Verified:	Y

40	**ESA PROPERTIES** **421 S 3RD ST** **PHOENIX, AZ 85004**	**AZ UST**	**U004120170** **N/A**

UST:

Facility ID:	0-010088
Owner:	None
Latitude:	33.443474
Longitude:	112.069757
Tank ID:	1
Date Closed:	11/18/2005
Closure Type:	**Perm Removal**
Tank ID:	2
Date Closed:	11/18/2005
Closure Type:	**Perm Removal**

Map ID	Site	Database(s)	EPA ID Number
40	**ESA PROPERTIES** **421 S 3RD ST** **PHOENIX, AZ 85004**	**FINDS**	**1012158232** **N/A**

FINDS:

Registry ID: 110039455531

Environmental Interest/Information System
AZURITE (Arizona Unified Repository For Informational Tracking Of The Environment is the Arizona Department of Environmental Quality (ADEQ) database that is used for environmental enforcement and compliance reporting to the Permit and Compliance (PCS) system and to the Air Facility System Universal Interface (AFS-UI).

41	**DELGADO ALPHONSO** **415 S 3RD** **PHOENIX, AZ**	**EDR US Hist Auto Stat**	**1008991064** **N/A**

EDR Historical Auto Stations:
Name: DELGADO ALPHONSO
Year: 1930
Type: AUTOMOBILE REPAIRING

41	**MCDANIEL TRUCKING CO INC** **420 S 3RD AVE** **PHOENIX, AZ**	**AZ RGA LUST**	**S114974585** **N/A**

RGA LUST:

2012	MCDANIEL TRUCKING CO INC	420 S 3RD AVE
2011	MCDANIEL TRUCKING CO INC	420 S 3RD AVE
2010	MCDANIEL TRUCKING CO INC	420 S 3RD AVE
2009	MCDANIEL TRUCKING CO INC	420 S 3RD AVE
2008	MCDANIEL TRUCKING CO INC	420 S 3RD AVE
2007	MCDANIEL TRUCKING CO INC	420 S 3RD AVE
2005	MCDANIEL TRUCKING CO INC	420 S 3RD AVE
2004	MCDANIEL TRUCKING CO INC	420 S 3RD AVE
2002	MCDANIEL TRUCKING CO INC	420 S 3RD AVE
2001	MCDANIEL TRUCKING CO INC	420 S 3RD AVE
2000	MCDANIEL TRUCKING CO INC	420 S 3RD AVE
1999	MCDANIEL TRUCKING CO INC	420 S 3RD AVE
1998	MCDANIEL TRUCKING CO INC	420 S 3RD AVE
1997	MCDANIEL TRUCKING CO INC	420 S 3RD AVE
1996	MCDANIEL TRUCKING CO INC	420 S 3RD AVE
1995	MCDANIEL TRUCKING CO INC	420 S 3RD AVE
1994	MCDANIEL TRUCKING CO INC	420 S 3RD AVE
1993	MCDANIEL TRUCKING CO INC	420 S 3RD AVE

Map ID	Site	Database(s)	EPA ID Number
41	**MCDANIEL TRUCKING CO INC** **420 S 3RD AVE** **PHOENIX, AZ 85003**	**FINDS**	**1012167074** **N/A**

FINDS:

Registry ID: 110039418403

Environmental Interest/Information System
AZURITE (Arizona Unified Repository For Informational Tracking Of The Environment is the Arizona Department of Environmental Quality (ADEQ) database that is used for environmental enforcement and compliance reporting to the Permit and Compliance (PCS) system and to the Air Facility System Universal Interface (AFS-UI).

41	**MCDANIEL TRUCKING CO INC** **420 S 3RD AVE** **PHOENIX, AZ 85003**	**AZ LUST** **AZ UST** **AZ EMAP**	**U001155185** **N/A**

LUST:

Facility ID: 0-003092
Facility Status: CLOSED

Lust Number: 1089.01
Leak Priority: CLOSED SOIL/GW LVL MEETS TIER1
Notification: 01/25/90
Date Closed: 05/26/06

UST:

Facility ID: 0-003092
Owner: MCDANIEL TRUCKING CO INC
Latitude: 33.443515
Longitude: 112.077936

Tank ID: 1
Date Closed: 01/03/1990
Closure Type: Perm Removal

Tank ID: 2
Date Closed: 01/03/1990
Closure Type: Perm Removal

EMAP:

ID Number: 4019
Township: 1N
Range: 3E
Section: 8
Quarter 1: SW
Quarter 2: NE
Quarter 3: NW
Latitude: 33.443515666
Longitude: -112.077936206
Collection Method: LOCATED FROM COUNTY PARCEL INFORMATION
Place Type: TRUCKING COMPANY
Place Type Code: TRK
Place C Code: PP
Facility Status: ACTIVE
End Date: Not reported

Map ID	Site	Database(s)	EPA ID Number
	MCDANIEL TRUCKING CO INC (Continued)		**U001155185**

Verified: Y

41	**433 S 3RD AVE** **PHOENIX, AZ 85003**	**EDR US Hist Auto Stat**	**1015493945** **N/A**

EDR Historical Auto Stations:

Name: MANNYS MOBILE SERVICE
Year: 1999
Address: 433 S 3RD AVE

Name: MANNYS MOBILE SERVICE
Year: 2000
Address: 433 S 3RD AVE

Name: MANNYS MOBILE SERVICE
Year: 2002
Address: 433 S 3RD AVE

42	**PHOENIX LAUNDRY COMPANY / TROY** **301 S CENTRAL AVE** **PHOENIX, AZ**	**AZ DRYCLEANERS**	**S113878127** **N/A**

DRYCLEANERS:

File Number: Not reported
Facility Status: Not reported
Date From: 1923
Date To: 1923
Comments: Not reported

42	**PHOENIX STEAM LAUNDRY** **301 S CENTRAL AVE** **PHOENIX, AZ**	**AZ DRYCLEANERS**	**S113878134** **N/A**

DRYCLEANERS:

File Number: Not reported
Facility Status: Not reported
Date From: 1918
Date To: 1918
Comments: Not reported

43	**DOWNTOWN PHOENIX LOFTS LLC PROPERTY** **424 S 2ND AVE** **PHOENIX, AZ 85003**	**AZ UST**	**U004120058** **N/A**

UST:

Facility ID: 0-009799
Owner: None
Latitude: 33.443703
Longitude: 112.076649

Tank ID: 1
Date Closed: 01/01/1900

Map ID	Site	Database(s)	EPA ID Number

DOWNTOWN PHOENIX LOFTS LLC PROPERTY (Continued) **U004120058**

Closure Type: **Not reported**

---

43 **DOWNTOWN PHOENIX LOFTS LLC PROPERTY** **AZ EMAP** **S117594508**
424 S 2ND AVE **N/A**
PHOENIX, AZ 85003

EMAP:

ID Number:	33403
Township:	Not reported
Range:	Not reported
Section:	0
Quarter 1:	Not reported
Quarter 2:	Not reported
Quarter 3:	Not reported
Latitude:	33.443703833
Longitude:	-112.076649000
Collection Method:	LOCATED FROM COUNTY PARCEL INFORMATION
Place Type:	COMMERCIAL PROPERTY
Place Type Code:	COMM
Place C Code:	PP
Facility Status:	ACTIVE
End Date:	Not reported
Verified:	Y

---

43 **DOWNTOWN PHOENIX LOFTS LLC PROPERTY** **FINDS** **1012145497**
424 S 2ND AVE **N/A**
PHOENIX, AZ 85003

FINDS:

Registry ID: 110039277190

Environmental Interest/Information System
AZURITE (Arizona Unified Repository For Informational Tracking Of The Environment is the Arizona Department of Environmental Quality (ADEQ) database that is used for environmental enforcement and compliance reporting to the Permit and Compliance (PCS) system and to the Air Facility System Universal Interface (AFS-UI).

---

43 **ETEC** **FINDS** **1015957416**
430 S 2ND AVE **N/A**
PHOENIX, AZ 85003

FINDS:

Registry ID: 110046422073

Environmental Interest/Information System
AZURITE (Arizona Unified Repository For Informational Tracking Of The Environment is the Arizona Department of Environmental Quality (ADEQ) database that is used for environmental enforcement and compliance reporting to the Permit and Compliance (PCS) system and to the Air Facility System Universal Interface (AFS-UI).

Map ID	Site	Database(s)	EPA ID Number
43	**DVA** **430 SO. 2 AVE.** **PHOENIX, AZ**	**AZ SPILLS**	**S103773579** **N/A**

SPILLS:

Incident Date:	01/16/97
Property Mngmt:	Private
Chemicals:	N/A
Response Date:	1/16/1997
Type:	Threat
Referred to:	N/A
Fund Amount:	N/A
Quantity:	2 55 gal. drums
Incident Number:	97-007-E
Referral Date:	N/A
Structure:	Drums
Date Report:	01/16/97

43	**ETEC** **430 S 2ND AVE** **PHOENIX, AZ 85003**	**AZ EMAP**	**S117595566** **N/A**

EMAP:

ID Number:	143245
Township:	Not reported
Range:	Not reported
Section:	0
Quarter 1:	Not reported
Quarter 2:	Not reported
Quarter 3:	Not reported
Latitude:	33.443392722
Longitude:	-112.076684861
Collection Method:	DIGITAL IMAGERY
Place Type:	COMMERCIAL PROPERTY
Place Type Code:	COMM
Place C Code:	PP
Facility Status:	ACTIVE
End Date:	Not reported
Verified:	Y

44	**WATER ENG. SERVICES INC.** **22 E. BUCHANAN ST.** **PHOENIX, AZ 85004**	**FINDS**	**1004438253** **N/A**

FINDS:

Registry ID: 110000770176

Environmental Interest/Information System

US EPA TRIS (Toxics Release Inventory System) contains information from facilities on the amounts of over 300 listed toxic chemicals that these facilities release directly to air, water, land, or that are transported off-site.

AZURITE (Arizona Unified Repository For Informational Tracking Of The Environment is the Arizona Department of Environmental Quality (ADEQ) database that is used for environmental enforcement and compliance reporting to the Permit and Compliance (PCS) system and to the Air

Map ID	Site	Database(s)	EPA ID Number
	WATER ENG. SERVICES INC. (Continued)		**1004438253**

Facility System Universal Interface (AFS-UI).

44	**PHOENIX PAPER PRODUCTS** **CENTRAL & BUCHANAN (NE CORNER)** **PHOENIX, AZ**	**AZ SPILLS**	**S104850948** **N/A**

SPILLS:

Incident Date:	10/25/96
Property Mngmt:	Private
Chemicals:	Unknown
Response Date:	10/25/1996
Type:	Fire
Referred to:	N/A
Fund Amount:	Pvt/Unk
Quantity:	Unknown
Incident Number:	96-071-D
Referral Date:	N/A
Structure:	Drums/Tank
Date Report:	10/25/96

44	**SOUTH CENTRAL SERVICE STATION** **441 S CENTRAL AVE** **PHOENIX, AZ**	**EDR US Hist Auto Stat**	**1008991158** **N/A**

EDR Historical Auto Stations:

Name:	SOUTH CENTRAL SERVICE STATION
Year:	1930
Type:	GASOLINE AND OIL SERVICE STATIONS
Name:	HARRIS EVAN
Year:	1935
Type:	SERVICE STATIONS

44	**SPEARS ROBT** **10 E BUCHANAN ST** **PHOENIX, AZ**	**EDR US Hist Auto Stat**	**1008991103** **N/A**

EDR Historical Auto Stations:

Name:	SPEARS ROBT
Year:	1930
Type:	AUTOMOBILE REPAIRING
Name:	ROGERS G F
Year:	1945
Type:	AUTO REPAIRING

Map ID	Site	Database(s)	EPA ID Number
44	**WATER ENGINEERING SERVICES** **22 E BUCHANAN ST** **PHOENIX, AZ 85004**	**AZ EMAP**	**S117621157** **N/A**

EMAP:

ID Number:	143143
Township:	Not reported
Range:	Not reported
Section:	0
Quarter 1:	Not reported
Quarter 2:	Not reported
Quarter 3:	Not reported
Latitude:	33.443400000
Longitude:	-112.072900000
Collection Method:	LOCATED FROM COUNTY PARCEL INFORMATION
Place Type:	COMMERCIAL PROPERTY
Place Type Code:	COMM
Place C Code:	PP
Facility Status:	ACTIVE
End Date:	Not reported
Verified:	Y

44	**SHOALS GARAGE** **501 S CENTRAL ST** **PHOENIX, AZ**	**EDR US Hist Auto Stat**	**1008992420** **N/A**

EDR Historical Auto Stations:

Name:	SHOALS GARAGE
Year:	1964
Type:	AUTOMOBILE REPAIRING

44	**ARIZONA PISTON SERV** **17 E BUCHANAN ST** **PHOENIX, AZ**	**EDR US Hist Auto Stat**	**1008991231** **N/A**

EDR Historical Auto Stations:

Name:	ARIZONA PISTON SERV
Year:	1940
Type:	AUTO REPAIRING

44	**VINTAGE INDUSTRIAL LLC** **45 W BUCHANAN ST** **PHOENIX, AZ 85003**	**FINDS**	**1016711069** **N/A**

FINDS:

Registry ID: 110057015518

Environmental Interest/Information System
AZURITE (Arizona Unified Repository For Informational Tracking Of The Environment is the Arizona Department of Environmental Quality (ADEQ) database that is used for environmental enforcement and compliance reporting to the Permit and Compliance (PCS) system and to the Air Facility System Universal Interface (AFS-UI).

Map ID	Site	Database(s)	EPA ID Number
44	**VINTAGE INDUSTRIAL LLC** **45 W BUCHANAN ST** **PHOENIX, AZ 85003**	**AZ EMAP**	**S117620524** **N/A**

EMAP:

ID Number:	145475
Township:	Not reported
Range:	Not reported
Section:	0
Quarter 1:	Not reported
Quarter 2:	Not reported
Quarter 3:	Not reported
Latitude:	33.443025000
Longitude:	-112.074230556
Collection Method:	LOCATED FROM COUNTY PARCEL INFORMATION
Place Type:	COMMERCIAL PROPERTY
Place Type Code:	COMM
Place C Code:	PP
Facility Status:	ACTIVE
End Date:	Not reported
Verified:	Y

44	**PHOENIX JOB CORPS** **500 S CENTRAL AVE** **PHOENIX, AZ 85004**	**AZ EMAP**	**S117609078** **N/A**

EMAP:

ID Number:	33280
Township:	Not reported
Range:	Not reported
Section:	0
Quarter 1:	Not reported
Quarter 2:	Not reported
Quarter 3:	Not reported
Latitude:	33.443068936
Longitude:	-112.074289126
Collection Method:	DIGITAL IMAGERY
Place Type:	UST FACILITY
Place Type Code:	USTF
Place C Code:	PP
Facility Status:	NOT ACTIVE
End Date:	10/05/2011
Verified:	Y

44	**PHOENIX JOB CORPS** **500 S CENTRAL AVE** **PHOENIX, AZ 85004**	**AZ UST**	**U001626190** **N/A**

UST:

Facility ID:	0-002891
Owner:	KORSGAARD, JAMES
Latitude:	33.443068
Longitude:	112.074289
Tank ID:	1
Date Closed:	05/01/1986
Closure Type:	**Perm Removal**

Map ID	Site	Database(s)	EPA ID Number
45	**PARCEL 112-31-032** **318 E BUCHANAN ST** **PHOENIX, AZ 85004**	**AZ EMAP**	**S117607035** **N/A**

EMAP:

ID Number:	108371
Township:	Not reported
Range:	Not reported
Section:	0
Quarter 1:	Not reported
Quarter 2:	Not reported
Quarter 3:	Not reported
Latitude:	33.443423202
Longitude:	-112.069023625
Collection Method:	LOCATED FROM COUNTY PARCEL INFORMATION
Place Type:	COMMERCIAL PROPERTY
Place Type Code:	COMM
Place C Code:	PP
Facility Status:	NOT ACTIVE
End Date:	03/01/2012
Verified:	Y

45	**PARCEL 112-31-032** **318 E BUCHANAN ST** **PHOENIX, AZ 85004**	**FINDS**	**1012165357** **N/A**

FINDS:

Registry ID: 110039476224

Environmental Interest/Information System
AZURITE (Arizona Unified Repository For Informational Tracking Of The Environment is the Arizona Department of Environmental Quality (ADEQ) database that is used for environmental enforcement and compliance reporting to the Permit and Compliance (PCS) system and to the Air Facility System Universal Interface (AFS-UI).

45	**PARCEL 112-31-032** **318 E BUCHANAN ST** **PHOENIX, AZ 85004**	**AZ UST**	**U004120168** **N/A**

UST:

Facility ID:	0-010086
Owner:	None
Latitude:	33.443423
Longitude:	112.069023
Tank ID:	1
Date Closed:	10/20/2005
Closure Type:	**Perm Removal**
Tank ID:	2
Date Closed:	10/20/2005
Closure Type:	**Perm Removal**
Tank ID:	3
Date Closed:	10/20/2005

Map ID	Site	Database(s)	EPA ID Number
	PARCEL 112-31-032 (Continued)		**U004120168**
	Closure Type: **Perm Removal**		
46	**MARICOPA CO. MATERIAL FACILITY WAREHOUSE** **319 W. BUCHANAN** **PHOENIX, AZ 85007**	**AZ SHWS**	**S103391932** **N/A**

SHWS:

EPA ID:	Not reported
Program:	WQARF
Site Code:	70011
Facility Id:	936
Discovery Date:	19920622
Source:	Not reported
Operable Unit:	0
QWARF Area:	EW
Lat:	Not reported
Long:	Not reported
Lat/Long Method:	80
Comments:	Not reported

47	**PHOENIX JOB CORPS CENTER** **211 E BUCHANAN ST** **PHOENIX, AZ 85004**	**AZ EMAP**	**S117609077** **N/A**

EMAP:

ID Number:	33281
Township:	Not reported
Range:	Not reported
Section:	0
Quarter 1:	Not reported
Quarter 2:	Not reported
Quarter 3:	Not reported
Latitude:	33.442945571
Longitude:	-112.070791414
Collection Method:	DIGITAL IMAGERY
Place Type:	UST FACILITY
Place Type Code:	USTF
Place C Code:	PP
Facility Status:	NOT ACTIVE
End Date:	10/05/2011
Verified:	Y

47	**PHOENIX JOB CORPS CENTER** **211 E BUCHANAN ST** **PHOENIX, AZ 85004**	**AZ UST**	**U000738144** **N/A**

UST:

Facility ID:	0-007276
Owner:	PHOENIX JOB CORPS FEDERAL DEPT
Latitude:	33.442945
Longitude:	112.070791
Tank ID:	1
Date Closed:	05/07/1991
Closure Type:	**Perm Removal**

Map ID	Site	Database(s)	EPA ID Number
	PHOENIX JOB CORPS CENTER (Continued)		**U000738144**

Tank ID: 2
Date Closed: 05/07/1991
Closure Type: Perm Removal

47	**WESTERN BRAKE CO** **211 E BUCHANAN ST** **PHOENIX, AZ**	**EDR US Hist Auto Stat**	**1008994357** **N/A**

EDR Historical Auto Stations:

Name: WESTERN BRAKE CO
Year: 1982
Type: AUTOMOBILE REPAIRS

Name: STUART RADIATOR
Year: 1982
Type: AUTOMOBILE REPAIRS

47	**APS - 501 S 2ND AVE** **501 S 2ND ST** **PHOENIX, AZ 85004**	**FINDS**	**1012153236** **N/A**

FINDS:

Registry ID: 110039340512

Environmental Interest/Information System

RCRAInfo is a national information system that supports the Resource Conservation and Recovery Act (RCRA) program through the tracking of events and activities related to facilities that generate, transport, and treat, store, or dispose of hazardous waste. RCRAInfo allows RCRA program staff to track the notification, permit, compliance, and corrective action activities required under RCRA.

AZURITE (Arizona Unified Repository For Informational Tracking Of The Environment is the Arizona Department of Environmental Quality (ADEQ) database that is used for environmental enforcement and compliance reporting to the Permit and Compliance (PCS) system and to the Air Facility System Universal Interface (AFS-UI).

47	**APS - 501 S 2ND AVE** **501 S 2ND ST** **PHOENIX, AZ 85004**	**AZ EMAP**	**S117585840** **N/A**

EMAP:

ID Number: 107703
Township: Not reported
Range: Not reported
Section: 0
Quarter 1: Not reported
Quarter 2: Not reported
Quarter 3: Not reported
Latitude: 33.442982833
Longitude: -112.076117833
Collection Method: LOCATED FROM COUNTY PARCEL INFORMATION

Map ID	Site	Database(s)	EPA ID Number
	APS - 501 S 2ND AVE (Continued)		**S117585840**

Place Type: REMEDIATION AREA
Place Type Code: RA
Place C Code: PP
Facility Status: ACTIVE
End Date: Not reported
Verified: Y

47	**APS - 501 S 2ND AVE** **501 S 2ND ST** **PHOENIX, AZ 85004**	**RCRA NonGen / NLR**	**1006804404** **AZE021122001**

RCRA NonGen / NLR:
Date form received by agency: 02/20/2003
Facility name: APS - 501 S 2ND AVE
Facility address: 501 S 2ND ST
PHOENIX, AZ 850042537
EPA ID: AZE021122001
Mailing address: 1110 W WASHINGTON ST
PHOENIX, AZ 850072952
Contact: Not reported
Contact address: NO ADDRESS ON RECORD
Not reported
Contact country: US
Contact telephone: Not reported
Contact email: Not reported
EPA Region: 09
Classification: Non-Generator
Description: Handler: Non-Generators do not presently generate hazardous waste

Owner/Operator Summary:
Owner/operator name: ADEQ
Owner/operator address: 1110 W WASHINGTON ST
PHOENIX, AZ 85007
Owner/operator country: US
Owner/operator telephone: (602) 771-4192
Legal status: State
Owner/Operator Type: Operator
Owner/Op start date: 11/22/2002
Owner/Op end date: Not reported

Owner/operator name: ADEQ
Owner/operator address: 1110 W WASHINGTON ST
PHOENIX, AZ 85007
Owner/operator country: US
Owner/operator telephone: (602) 771-4192
Legal status: State
Owner/Operator Type: Owner
Owner/Op start date: 11/22/2002
Owner/Op end date: Not reported

Handler Activities Summary:
U.S. importer of hazardous waste: No
Mixed waste (haz. and radioactive): No
Recycler of hazardous waste: No
Transporter of hazardous waste: No
Treater, storer or disposer of HW: No
Underground injection activity: No

Map ID	Site	Database(s)	EPA ID Number

APS - 501 S 2ND AVE (Continued) **1006804404**

On-site burner exemption: No
Furnace exemption: No
Used oil fuel burner: No
Used oil processor: No
User oil refiner: No
Used oil fuel marketer to burner: No
Used oil Specification marketer: No
Used oil transfer facility: No
Used oil transporter: No

Historical Generators:
Date form received by agency: 02/20/2003
Site name: APS - 501 S 2ND AVE
Classification: Not a generator, verified

Date form received by agency: 11/22/2002
Site name: ARIZONA DEPT OF ENVIR QUALITY
Classification: Unverified

Violation Status: No violations found

---

47 **2ND AVENUE MANUFACTURED GAS PLANT** **AZ RGA LUST** **S114965687**
505 S 2ND ST **N/A**
PHOENIX, AZ

RGA LUST:

2012	2ND AVENUE MANUFACTURED GAS PLANT	505 S 2ND ST
2011	2ND AVENUE MANUFACTURED GAS PLANT	505 S 2ND ST
2010	2ND AVENUE MANUFACTURED GAS PLANT	505 S 2ND ST

---

48 **APS** **AZ RGA HWS** **S114981426**
501 S. 1ST ST. **N/A**
PHOENIX, AZ

RGA HWS:

2000	APS	501 S. 1ST ST.
1999	APS	501 S. 1ST ST.
1998	APS	501 S. 1ST ST.
1997	APS	501 S. 1ST ST.
1995	APS	501 S. 1ST ST.

---

49 **APS** **AZ UST** **U001155290**
502 S 2ND AVE **N/A**
PHOENIX, AZ 85003

UST:
Facility ID: 0-000421
Owner: ARIZONA PUBLIC SERVICE CO
Latitude: 33.442778
Longitude: 112.077000

Tank ID: 1
Date Closed: 04/26/1994
Closure Type: **Perm Removal**

Map ID	Site	Database(s)	EPA ID Number
49	**APS 502 SERVICE CENTER** **502 SOUTH 2ND AVENUE** **PHOENIX, AZ 85003**	**AZ AST**	**A100358480** **N/A**

AST 2:

Exemption Num:	0701055-11
Owner Id:	688
Owner Name:	Arizona Public Service Company - APS
Applicant Mailing Address:	2043 W Cheryl Drive
Applicant City, State, Zip:	Phoenix, AZ 85021
Cert Status:	Open
Cert Effective Date:	08/31/2011
Comments:	Not reported
Tank Number:	1
Product Code:	Diesel
Tank Type:	Above Ground Storage
Capacity:	1,000.00
Installed Date:	01/01/1994
Cancellation Date:	12/31/2015

49	**ARIZONA PUBLIC SERVICE** **502 S 2ND AVE** **PHOENIX, AZ**	**AZ RGA LUST**	**S114966995** **N/A**

RGA LUST:

2005	ARIZONA PUBLIC SERVICE	502 S 2ND AVE
2004	ARIZONA PUBLIC SERVICE	502 S 2ND AVE
2002	ARIZONA PUBLIC SERVICE	502 S 2ND AVE
2001	ARIZONA PUBLIC SERVICE	502 S 2ND AVE
2000	ARIZONA PUBLIC SERVICE	502 S 2ND AVE
1999	ARIZONA PUBLIC SERVICE	502 S 2ND AVE
1998	ARIZONA PUBLIC SERVICE	502 S 2ND AVE
1997	ARIZONA PUBLIC SERVICE	502 S 2ND AVE
1996	ARIZONA PUBLIC SERVICE	502 S 2ND AVE
1995	ARIZONA PUBLIC SERVICE	502 S 2ND AVE
1994	ARIZONA PUBLIC SERVICE	502 S 2ND AVE
1993	ARIZONA PUBLIC SERVICE	502 S 2ND AVE

49	**APS** **502 SO. 2ND AVE.** **PHOENIX, AZ**	**AZ SPILLS**	**S106196417** **N/A**

SPILLS:

Incident Date:	07/21/87
Property Mngmt:	Private
Chemicals:	Diesel
Response Date:	7/21/1987
Type:	Threat
Referred to:	UST
Fund Amount:	N/A
Quantity:	Unknown
Incident Number:	87-153
Referral Date:	7/21/1987
Structure:	N/A
Date Report:	07/21/87

Map ID	Site	Database(s)	EPA ID Number
49	**APS** **502 S 2ND AVE** **PHOENIX, AZ 85003**	**FINDS**	**1012153244** **N/A**

FINDS:

Registry ID: 110039340460

Environmental Interest/Information System
AZURITE (Arizona Unified Repository For Informational Tracking Of The Environment is the Arizona Department of Environmental Quality (ADEQ) database that is used for environmental enforcement and compliance reporting to the Permit and Compliance (PCS) system and to the Air Facility System Universal Interface (AFS-UI).

49	**LINCOLN STREET NORTH SUBSTATION** **522 S. 2ND. AVE.** **PHOENIX, AZ**	**PCB TRANSFORMER**	**1014627248** **N/A**

PCB TRANSFORMER:

Company name:	Arizona Public Service Company
Company address:	P.O. Box 53933 Mail Station 3453 Phoenix, AZ 85072-3933
Contact:	Chris Walker
Contact phone:	602-371-6060
Transformer location ID:	2432
Transformer box number:	1
Record ID:	4341
Document ID:	00070
Number of transformers:	0
Weight lbs:	Not reported
Weight kgs:	Not reported
Flammable:	Not reported
Office region:	9
Officer title:	Section leader- Environmental-Field Operations
Officer name:	Chris Walker
Date assigned:	4/11/2001

49	**LINCOLN STREET NORTH SUBSTATION** **522 SOUTH 2ND AVENUE** **PHOENIX, AZ**	**PCB TRANSFORMER**	**1014627498** **N/A**

PCB TRANSFORMER:

Company name:	Arizona Public Service Company
Company address:	P.O. Box 53933, Mail Station 3453 Phoenix, AZ 85072-3933
Contact:	Chris Walker
Contact phone:	602-371-6060
Transformer location ID:	2432
Transformer box number:	5
Record ID:	4298
Document ID:	01043
Number of transformers:	3
Weight lbs:	Not reported
Weight kgs:	283.6
Flammable:	N
Office region:	9

Map ID	Site	Database(s)	EPA ID Number
	LINCOLN STREET NORTH SUBSTATION (Continued)		**1014627498**

Officer title: Director, Const/Mtc/Ops
Officer name: Steve Bischoff
Date assigned: 7/7/1999

49	**LINCOLN ST NORTH SUBSTATION** **522 S. 2ND AVE.** **PHOENIX, AZ**	**PCB TRANSFORMER**	**1014631649** **N/A**

PCB TRANSFORMER:

Company name:	Arizona Public Service Company
Company address:	PO Box 53933, M/S 3871 Phoenix, AZ 85072-3933
Contact:	Connie Herrera
Contact phone:	Not reported
Transformer location ID:	2432
Transformer box number:	Not reported
Record ID:	6945
Document ID:	Not reported
Number of transformers:	Not reported
Weight lbs:	Not reported
Weight kgs:	0
Flammable:	Not reported
Office region:	9
Officer title:	Environmental Section Leader
Officer name:	Dan Coates
Date assigned:	10/15/2009

49	**LINCOLN STREET NORTH SUBSTATION** **522 S. 2ND AVE** **PHOENIX, AZ**	**PCB TRANSFORMER**	**1014627240** **N/A**

PCB TRANSFORMER:

Company name:	Arizona Public Service Company
Company address:	P.O. Box 53933 Mail Station 3453 Phoenix, AZ 85072-3933
Contact:	Chris Walker
Contact phone:	602-371-6060
Transformer location ID:	2432
Transformer box number:	5
Record ID:	4343
Document ID:	00067
Number of transformers:	3
Weight lbs:	Not reported
Weight kgs:	283.6
Flammable:	N
Office region:	9
Officer title:	Section leader- Environmental-Field Operations
Officer name:	Chris Walker
Date assigned:	5/16/2000

Map ID	Site	Database(s)	EPA ID Number
49	**LINCOLN ST NORTH SUBSTATION** **522 S. 2ND AVE.** **PHOENIX, AZ**	**PCB TRANSFORMER**	**1014627387** **N/A**

PCB TRANSFORMER:

Company name:	Arizona Public Service Company
Company address:	P.O. Box 53933 Mail Station 3453 Phoenix, AZ 85072-3933
Contact:	Chris Walker
Contact phone:	602-371-6060
Transformer location ID:	2432
Transformer box number:	Not reported
Record ID:	542
Document ID:	Not reported
Number of transformers:	3
Weight lbs:	Not reported
Weight kgs:	284
Flammable:	N
Office region:	9
Officer title:	Director, Const/Mtc/Ops
Officer name:	Steve Bischoff
Date assigned:	2/11/1999

49	**LINCOLN STREET NORTH SUBSTATION** **522 S. 2ND AVE** **PHOENIX, AZ**	**PCB TRANSFORMER**	**1014627364** **N/A**

PCB TRANSFORMER:

Company name:	Arizona Public Service Company
Company address:	P.O. Box 53933 Mail Station 3453 Phoenix, AZ 85072-3933
Contact:	Chris Walker
Contact phone:	602-371-6060
Transformer location ID:	2432
Transformer box number:	13
Record ID:	507
Document ID:	00066
Number of transformers:	3
Weight lbs:	Not reported
Weight kgs:	283.6
Flammable:	N
Office region:	9
Officer title:	Section leader- Environmental-Field Operations
Officer name:	Chris Walker
Date assigned:	4/7/1999

49	**LINCOLN STREET NORTH SUBSTATION** **522 S. 2ND. AVE.** **PHOENIX, AZ**	**PCB TRANSFORMER**	**1014627572** **N/A**

PCB TRANSFORMER:

Company name:	Arizona Public Service Company
Company address:	P.O. Box 53933 Mail Station 3453 Phoenix, AZ 85072-3933
Contact:	Chris Walker
Contact phone:	602-371-6060
Transformer location ID:	2432
Transformer box number:	5

Map ID	Site	Database(s)	EPA ID Number
	LINCOLN STREET NORTH SUBSTATION (Continued)		**1014627572**

Record ID: 576
Document ID: 00068
Number of transformers: 3
Weight lbs: Not reported
Weight kgs: 283.6
Flammable: N
Office region: 9
Officer title: Section Leader
Officer name: Chris Walker
Date assigned: 9/18/2000

49	**LINCOLN STREET NORTH SUBSTATION** **522 S. 2ND. AVE.** **PHOENIX, AZ**	**PCB TRANSFORMER**	**1014627486** **N/A**

PCB TRANSFORMER:
Company name: Arizona Public Service Company
Company address: P.O. Box 53933, Mail Station 3453
Phoenix, AZ 85072-3933
Contact: Chris Walker
Contact phone: 602-371-6060
Transformer location ID: 2432
Transformer box number: 5
Record ID: 4281
Document ID: 01041
Number of transformers: 3
Weight lbs: Not reported
Weight kgs: 283.6
Flammable: N
Office region: 9
Officer title: Director, Const/Mtc/Ops
Officer name: Steve Bischoff
Date assigned: 11/4/1999

49	**APS CO 501 COMPLEX** **501 S 2ND AVE** **PHOENIX, AZ 85003**	**RCRA NonGen / NLR** **FINDS** **AZ MANIFEST** **AZ EMAP**	**1000904643** **AZD981424088**

RCRA NonGen / NLR:
Date form received by agency: 02/13/2003
Facility name: APS CO 501 COMPLEX
Facility address: 501 S 2ND AVE
PHOENIX, AZ 85003
EPA ID: AZD981424088
Mailing address: PO BOX 53933 MS 3453
PHOENIX, AZ 850723933
Contact: DAN COATE
Contact address: 501 S 2ND AVE
PHOENIX, AZ 850723999
Contact country: US
Contact telephone: (602) 371-7270
Contact email: Not reported
EPA Region: 09
Classification: Non-Generator
Description: Handler: Non-Generators do not presently generate hazardous waste

Map ID	Site	Database(s)	EPA ID Number

APS CO 501 COMPLEX (Continued) **1000904643**

Owner/Operator Summary:

Owner/operator name:	ARIZONA PUBLIC SERVICE CO
Owner/operator address:	PO BOX 53999 PHOENIX, AZ 85072
Owner/operator country:	Not reported
Owner/operator telephone:	(602) 250-1000
Legal status:	Other
Owner/Operator Type:	Owner
Owner/Op start date:	Not reported
Owner/Op end date:	Not reported

Handler Activities Summary:

U.S. importer of hazardous waste:	No
Mixed waste (haz. and radioactive):	No
Recycler of hazardous waste:	No
Transporter of hazardous waste:	No
Treater, storer or disposer of HW:	No
Underground injection activity:	No
On-site burner exemption:	No
Furnace exemption:	No
Used oil fuel burner:	No
Used oil processor:	No
User oil refiner:	No
Used oil fuel marketer to burner:	No
Used oil Specification marketer:	No
Used oil transfer facility:	No
Used oil transporter:	No

Historical Generators:

Date form received by agency:	04/21/1994
Site name:	APS CO 501 COMPLEX
Classification:	Small Quantity Generator
Date form received by agency:	02/24/1994
Site name:	APS 501 FACILITY
Classification:	Large Quantity Generator
Violation Status:	No violations found

FINDS:

Registry ID: 110002570922

Environmental Interest/Information System

RCRAInfo is a national information system that supports the Resource Conservation and Recovery Act (RCRA) program through the tracking of events and activities related to facilities that generate, transport, and treat, store, or dispose of hazardous waste. RCRAInfo allows RCRA program staff to track the notification, permit, compliance, and corrective action activities required under RCRA.

AZ MANIFEST:

Report Year:	Not reported
EPA Id:	AZD981424088
Business Type:	O

Map ID	Site	Database(s)	EPA ID Number
	APS CO 501 COMPLEX (Continued)		**1000904643**

Mailing Address:	PO BOX 53933 MS 3453
Mailing City,St,Zip:	PHOENIX, AZ 85072-3933
Contact Name:	DAN COATE
Contact Phone:	(602) 371-7270
Management Methods:	Not reported
Date Generator Signed the Manifest:	10/31/2005
Transporter EPA Id Number:	TXR000050930
Date Transporter Signed the Manifest:	10/31/2005
Transporter EPA Id Number:	TXR000050930
TSD EPA Id Number:	Not reported
Date TSD Signed Manifest:	10/31/2005
DOT Id Number:	NA3082
Quantity:	5.00 Gallons
Waste Code 1:	D039
Waste Code 2:	Not reported
Waste Code 3:	Not reported
Waste Code 4:	Not reported
Waste Code 5:	Not reported
Waste Code 6:	Not reported
Waste Code 7:	Not reported
Waste Code 8:	Not reported
Waste Code 9:	Not reported

Report Year:	Not reported
EPA Id:	AZD981424088
Business Type:	O
Mailing Address:	PO BOX 53933 MS 3453
Mailing City,St,Zip:	PHOENIX, AZ 85072-3933
Contact Name:	DAN COATE
Contact Phone:	(602) 371-7270
Management Methods:	Not reported
Date Generator Signed the Manifest:	10/31/2005
Transporter EPA Id Number:	TXR000050930
Date Transporter Signed the Manifest:	10/31/2005
Transporter EPA Id Number:	TXR000050930
TSD EPA Id Number:	Not reported
Date TSD Signed Manifest:	10/31/2005
DOT Id Number:	NA3082
Quantity:	5.00 Gallons
Waste Code 1:	D039
Waste Code 2:	Not reported
Waste Code 3:	Not reported
Waste Code 4:	Not reported
Waste Code 5:	Not reported
Waste Code 6:	Not reported
Waste Code 7:	Not reported
Waste Code 8:	Not reported
Waste Code 9:	Not reported

Report Year:	Not reported
EPA Id:	AZD981424088
Business Type:	O
Mailing Address:	PO BOX 53933 MS 3453
Mailing City,St,Zip:	PHOENIX, AZ 85072-3933
Contact Name:	DAN COATE
Contact Phone:	(602) 371-7270
Management Methods:	Not reported

Map ID	Site	Database(s)	EPA ID Number
	APS CO 501 COMPLEX (Continued)		**1000904643**

Date Generator Signed the Manifest:	03/21/2004
Transporter EPA Id Number:	TXR000050930
Date Transporter Signed the Manifest:	03/21/2004
Transporter EPA Id Number:	TXR000050930
TSD EPA Id Number:	AZD981969504
Date TSD Signed Manifest:	03/21/2004
DOT Id Number:	NA3082
Quantity:	5.00 Gallons
Waste Code 1:	D039
Waste Code 2:	Not reported
Waste Code 3:	Not reported
Waste Code 4:	Not reported
Waste Code 5:	Not reported
Waste Code 6:	Not reported
Waste Code 7:	Not reported
Waste Code 8:	Not reported
Waste Code 9:	Not reported

Report Year:	Not reported
EPA Id:	AZD981424088
Business Type:	O
Mailing Address:	PO BOX 53933 MS 3453
Mailing City,St,Zip:	PHOENIX, AZ 85072-3933
Contact Name:	DAN COATE
Contact Phone:	(602) 371-7270
Management Methods:	Not reported
Date Generator Signed the Manifest:	08/13/2004
Transporter EPA Id Number:	TXR000050930
Date Transporter Signed the Manifest:	08/13/2004
Transporter EPA Id Number:	TXR000050930
TSD EPA Id Number:	AZD981969504
Date TSD Signed Manifest:	08/13/2004
DOT Id Number:	NA3082
Quantity:	5.00 Gallons
Waste Code 1:	D039
Waste Code 2:	Not reported
Waste Code 3:	Not reported
Waste Code 4:	Not reported
Waste Code 5:	Not reported
Waste Code 6:	Not reported
Waste Code 7:	Not reported
Waste Code 8:	Not reported
Waste Code 9:	Not reported

Report Year:	Not reported
EPA Id:	AZD981424088
Business Type:	O
Mailing Address:	PO BOX 53933 MS 3453
Mailing City,St,Zip:	PHOENIX, AZ 85072-3933
Contact Name:	DAN COATE
Contact Phone:	(602) 371-7270
Management Methods:	Not reported
Date Generator Signed the Manifest:	12/01/2004
Transporter EPA Id Number:	TXR000050930
Date Transporter Signed the Manifest:	12/01/2004
Transporter EPA Id Number:	TXR000050930
TSD EPA Id Number:	AZD981969504

Map ID	Site	Database(s)	EPA ID Number

APS CO 501 COMPLEX (Continued) **1000904643**

Date TSD Signed Manifest:	12/01/2004
DOT Id Number:	NA3082
Quantity:	5.00 Gallons
Waste Code 1:	D039
Waste Code 2:	Not reported
Waste Code 3:	Not reported
Waste Code 4:	Not reported
Waste Code 5:	Not reported
Waste Code 6:	Not reported
Waste Code 7:	Not reported
Waste Code 8:	Not reported
Waste Code 9:	Not reported

Report Year:	Not reported
EPA Id:	AZD981424088
Business Type:	O
Mailing Address:	PO BOX 53933 MS 3453
Mailing City,St,Zip:	PHOENIX, AZ 85072-3933
Contact Name:	DAN COATE
Contact Phone:	(602) 371-7270
Management Methods:	Not reported
Date Generator Signed the Manifest:	07/11/2005
Transporter EPA Id Number:	TXR000050930
Date Transporter Signed the Manifest:	07/11/2005
Transporter EPA Id Number:	TXR000050930
TSD EPA Id Number:	Not reported
Date TSD Signed Manifest:	07/11/2005
DOT Id Number:	NA3082
Quantity:	5.00 Gallons
Waste Code 1:	D039
Waste Code 2:	Not reported
Waste Code 3:	Not reported
Waste Code 4:	Not reported
Waste Code 5:	Not reported
Waste Code 6:	Not reported
Waste Code 7:	Not reported
Waste Code 8:	Not reported
Waste Code 9:	Not reported

EMAP:

ID Number:	32098
Township:	Not reported
Range:	Not reported
Section:	0
Quarter 1:	Not reported
Quarter 2:	Not reported
Quarter 3:	Not reported
Latitude:	33.442778422
Longitude:	-112.077000286
Collection Method:	LOCATED FROM COUNTY PARCEL INFORMATION
Place Type:	ELECTRICITY GENERATING PLANT
Place Type Code:	ELECT
Place C Code:	PP
Facility Status:	ACTIVE
End Date:	Not reported
Verified:	Y

Map ID	Site	Database(s)	EPA ID Number
50	**APS** **501 S. 1ST ST.** **PHOENIX, AZ 85003**	**AZ SHWS**	**S102534922** **N/A**

SHWS:

EPA ID:	Not reported
Program:	WQARF
Site Code:	Not reported
Facility Id:	480
Discovery Date:	19000101
Source:	Not reported
Operable Unit:	0
QWARF Area:	EW
Lat:	Not reported
Long:	Not reported
Lat/Long Method:	80
Comments:	Not reported

50	**513 S 1ST AVE** **PHOENIX, AZ 85003**	**EDR US Hist Auto Stat**	**1015533126** **N/A**

EDR Historical Auto Stations:

Name:	CERTIFIED ENGINES
Year:	2004
Address:	513 S 1ST AVE

City	EDR ID	Site Name	Site Address	Zip	Database(s)
MARICOPA	S108170041	MARICOPA GROVES UNIT III-SENITA	CASA GRANDE HWY & SMITH RD	85003	AZ Dry Wells
MARICOPA	S108932602	SANTA ROSA SPRINGS	SWC MARICOPA-CASA GRANDE HWY & PORTER	85003	AZ Dry Wells
MARICOPA COUNTY	S103895113	DEER VALLEY	19TH AVE. AND SOUTH OF GREENWAY		AZ SWF/LF
MARICOPA COUNTY	M300003383	UNITED METRO MATERIALS, INC.	19TH AVE. PLANT (#111)		US MINES
MARICOPA COUNTY	S103895110	CITY OF PHOENIX 22ND AVE.	22ND AVE. AND LOWER BUCKEYE RD.		AZ SWF/LF
MARICOPA COUNTY	M300002955	WEST VALLEY SAND & GRAVEL, INC.	AGUA FRIA PLANT		US MINES
MARICOPA COUNTY	S117038586	BEARDSLEY	BETWEEN CENTRAL AVE. AND 7TH ST SOUTH OF BEARDSLEY RD.		AZ SWF/LF
MARICOPA COUNTY	S103277500	DEL RIO	BETWEEN 7TH AND 16TH ST. NORTH OF ELWOOD RD.		AZ SWF/LF
MARICOPA COUNTY	S110143194	PERRY LANE METHANE	NORTHEAST CORNER OF 1ST ST. AND PERRY LANE		AZ SWF/LF
MARICOPA COUNTY	S102286873	KACHINA READY MIX FIRST STREET	NORTHEAST CORNER OF 1ST ST. AND CLARK DR.		AZ SWF/LF
MARICOPA COUNTY	S102286909	ORANGEWOOD	NORTHEAST CORNER OF ORANGEWOOD AND 107TH AVE.		AZ SWF/LF
MARICOPA COUNTY	S103895127	UFI	SOUTHEAST CORNER OF 123RD. AVE. AND BELL RD.		AZ SWF/LF
MARICOPA COUNTY	S117038607	GENERAL MOTORS PROVING GROUNDS	ELLIOT RD. EAST TO SOSSMAN RD. SOUTH TO WARNER GO EAST		AZ SWF/LF
MARICOPA COUNTY	M300003382	UNITED METRO MATERIALS, INC.	GLENDALE PLANT (#112)		US MINES
MARICOPA COUNTY	S103086668	CHANDLER INT. #1 INTERIM	SOUTHEAST INTERSECTION OF FRYE AND DOBSON RD.		AZ SWF/LF
MARICOPA COUNTY	S103809877	WQ-GILA RIVER DDT	LOWER GILA RIVER SW AZ	0	AZ SHWS
MARICOPA COUNTY	M300006655	MADISON GRANITE SUPPLIES	MADISON GRANITE PIT		US MINES
MARICOPA COUNTY	S110143192	CITY OF PHOENIX 19TH AVE.	1 MILE SOUTH OF I-17ON EAST SIDE OF 19TH AVE.		AZ SWF/LF
MARICOPA COUNTY	S117038642	TERRA QUEST	1.5 MILE SOUTH OF BASELINE EAST SIDE PRIEST AVE. AVENIDOS DE		AZ SWF/LF
MARICOPA COUNTY	S103086670	CHANDLER INT. #3 INTERIM	MILE NORTH OF GERMAN RD. MILE EAST OF GILBERT RD.		AZ SWF/LF
MARICOPA COUNTY	S117038622	RAINBOW VALLEY	5.5 MILES FROM AZ 85 WEST TO AIRPORT RD. SOUTH OF ARLINGTON		AZ SWF/LF
MARICOPA COUNTY	S106205150	HICKMAN'S EGG RANCH	.5 MILES SOUTH OF GLENDALE AVE. ON 99TH AVE.		AZ SWF/LF
MARICOPA COUNTY	S106205153	RAINBOW ENTERPRISES	.25 MILES NORTH OF UNION HILLS RD. ON 54TH DR.		AZ SWF/LF
MARICOPA COUNTY	S100293355	NEW RIVER	4.3 MILES WEST OF I-17 ON EAST LAKE PLESANT RD.		AZ SWF/LF
MARICOPA COUNTY	S103277326	BUCKEYE	AT MILLER RD. AND GILA RIVER		AZ SWF/LF
MARICOPA COUNTY	S107504001	CITY OF PHOENIX, NORTH GATEWAY TRANSFER STATION WTCS	EAST OF BLACK CANYON HWY MILE, MARICOPA COUNTY TAX PARCEL #2		AZ SWTIRE
MARICOPA COUNTY	S106205141	AMERON	WEST OF 12TH STREET SOUTH OF WATKINS IN PHOENIX		AZ SWF/LF
MARICOPA COUNTY	S102286835	7TH STREET LANDFILL	PROMISCUOUS DUMP AT 7TH ST. AND THE SALT RIVER		AZ SWF/LF
MARICOPA COUNTY	S117038609	HASSAYAMPA	SALOME RD. WEST TO JUNCTION OF WICKENBURG AND WARD RD.		AZ SWF/LF
MARICOPA COUNTY	S117038608	H & H MATERIALS	WEST SIDE OF CAVE CREEK WASH NORTH OF TIERRA BUENA		AZ SWF/LF
MARICOPA COUNTY	S117038591	CHANDLER INT. #2 INTERIM	SOUTH SIDE OF QUEEN CREEK RD. 1 MILE EAST OF VAL VISTA DR.		AZ SWF/LF
MARICOPA COUNTY	S102286863	EL MIRAGE	SOUTH SIDE OF AZ 93 AND AGUA FRIA RIVER		AZ SWF/LF
MARICOPA COUNTY	S103895111	CITY OF PHOENIX 91ST AVE.	WEST SIDE OF 91ST. AVE.		AZ SWF/LF
MARICOPA COUNTY	S103895105	AVONDALE	NORTH SIDE OF INTERSECTION OF US 80 AND AGUA FRIA		AZ SWF/LF
MARICOPA COUNTY	S103895114	ESTES	EAST SIDE OF 40TH ST. SOUTH OF THE SALT RIVER		AZ SWF/LF
MARICOPA COUNTY	M300006665	SUN STATE ROCK & MATERIALS CORP.	SUN STATE ROCK & MATERIAL		US MINES
MARICOPA COUNTY	S110143190	ALLIED CONCRETE	THE SOUTHEAST CORNER OF LEHI RD.AND CENTER ST.		AZ SWF/LF
MARICOPA COUNTY	1015730564	SMITH MILL SITE	TOWNSHIP 5 N, RANGE 4 W,		CERCLIS
MARICOPA COUNTY	S108414273	MARICOPA COUNTY, MORRISTOWN TRANSFER STATION WTCS	40135 N. US HIGHWAY 60, MARICOPA COUNTY TAX ID PARCEL NO. #5		AZ SWTIRE

City	EDR ID	Site Name	Site Address	Zip	Database(s)
MARICOPA COUNTY	M300003407	SOUTH WEST SAND & GRAVEL	SOUTH WEST SAND & GRAVEL		US MINES
MARICOPA COUNTY	M300003384	HANSON AGGREGATES OF ARIZONA, INC.	WICKENBERG PLANT #10		US MINES
MARICOPA COUNTY	S103895121	PERRYVILLE	YUMA RD. EAST OF LUKE AIR FORCE AUXILARY FIELD #		AZ SWF/LF
MOHAVE VALLEY	1015759619	MOHAVE VALLEY COMPRESSOR STATION	APPROXIMATELY 2 MILES NORTHEAS	85007	US AIRS
PHOENIX	S105762985	CC&F BUILDING C-5	1033 & 1035 EAST JEFFERSON STREET	85034	AZ Dry Wells
PHOENIX	S104281851	C.O.P. STREETS	10TH AVENUE 52FT N/OF MCKINLEY STREET	85007	AZ Dry Wells
PHOENIX	S102985876	COFFEE TIME	3424 WEST 10TH STREET	85034	AZ Dry Wells
PHOENIX	S114977914	SOUTHERN PACIFIC PROPERTY	10TH ST / E SOUTHERN PACIFIC DR		AZ RGA LUST
PHOENIX	S104281852	C.O.P. STREETS	10TH ST 30FT N/OF CORONADO RD	85006	AZ Dry Wells
PHOENIX	S114977915	SOUTHERN PACIFIC PROPERTY	10TH ST/E SOUTHERN PACIFIC D		AZ RGA LUST
PHOENIX	S114977916	SOUTHERN PACIFIC PROPERTY	10TH STREET/E SOUTHERN PACIFIC D		AZ RGA LUST
PHOENIX	S104281870	C.O.P. STREETS	11TH AVENUE JUST N\OF MCKINLEY STREET	85007	AZ Dry Wells
PHOENIX	S104281874	C.O.P. STREETS	11TH STREET 80FT N\OF MONROE STREET	85034	AZ Dry Wells
PHOENIX	S114981304	11TH ST. LANDFILL	11TH ST & GIBSON LN		AZ RGA HWS
PHOENIX	S116225951	ESCO	11TH AVE & I-17		AZ Dry Wells
PHOENIX	S117583283	11TH ST PEDESTRIAN & TRANSIT IMPROVMENT PRO	11TH ST FROM WASHINGTON TO MORELAND	85006	AZ EMAP
PHOENIX	S104281873	C.O.P. STREETS	11TH STREET 100FT N/OF MADISON STREET	85006	AZ Dry Wells
PHOENIX	S104281871	C.O.P. STREETS	11TH ST 50FT N/OF PALM LANE	85006	AZ Dry Wells
PHOENIX	S114971078	DESERT WEST COACH SERVICE	1243 OR 1245 S 7TH ST		AZ RGA LUST
PHOENIX	S117038426	C.O.P. STREET - 11-26-309	12TH AVE & ROOSEVELT	85007	AZ Dry Wells
PHOENIX	S104281878	C.O.P. STREETS	12TH STREET 130FT N/OF JACKSON STREET	85034	AZ Dry Wells
PHOENIX	S104281891	C.O.P. STREETS	13TH AVENUE 80FT S/OF ADAMS STREET	85007	AZ Dry Wells
PHOENIX	S114982531	SOUTHERN PACIFIC TRANSP. CO.	13TH ST & HARRISON		AZ RGA HWS
PHOENIX	S114982530	SOUTHERN PACIFIC RAILWAY	13TH ST. & HARRISON		AZ RGA HWS
PHOENIX	S114976207	PHOENIX	13TH & HARRISON		AZ RGA LUST
PHOENIX	S114977918	SOUTHERN PACIFIC TRANSPORTATION - 13TH STREET	13TH ST & HARRISON		AZ RGA LUST
PHOENIX	S104281889	C.O.P. STREETS	13TH AVENUE 200FT S/OF MONROE STREET	85007	AZ Dry Wells
PHOENIX	S114981169	DEER VALLEY	24802 N 14TH ST.		AZ RGA LF
PHOENIX	S117038434	C.O.P. STREET 10-26-246	14TH AVE & WOODLAND	85007	AZ Dry Wells
PHOENIX	S112165734	PAIDEIA ACADEMY OF SOUTH PHOENIX	SOUTH 15TH TERRACE		AZ Dry Wells
PHOENIX	1009631653	SOUTHWEST GAS CORP	15TH AVENUE AND FILLMORE	-8-50	DOT OPS
PHOENIX	S113728047	WASHINGTON POINTE APARTMENTS	16TH ST & WASHINGTON	85007	AZ Dry Wells
PHOENIX	S113878374	SANITARY LAUNDRY CO	16TH COR GRAND AVE		AZ DRYCLEANERS
PHOENIX	S114981771	EAST LAKE PARK	16TH ST & JEFFERSON		AZ RGA HWS
PHOENIX	S103391935	UNKNOWN 4	2XX S. 16TH AVE.	85007	AZ SHWS
PHOENIX	1006804429	UNION PACIFIC RAILROAD	I 17 & 17TH ST FRONTAGE RD N	85007	RCRA NonGen / NLR, AZ SPILLS
PHOENIX	S117038458	C.O.P. STREETS 10-25-240	17TH AVE & ADAMS	85007	AZ Dry Wells
PHOENIX	S104281919	C.O.P. STREETS	18TH AVENUE 50FT N/OF ADAMS STREET	85004	AZ Dry Wells
PHOENIX	S104281918	C.O.P. STREETS	18TH AVENUE & JACKSON N/OF INT.	85007	AZ Dry Wells
PHOENIX	S117038439	C.O.P. STREET 11-28-488	1ST STREET & POLK		AZ Dry Wells
PHOENIX	S104281924	C.O.P. STREETS	1ST STREET 40FT S/PF MCKINLEY STREET	85006	AZ Dry Wells
PHOENIX	S104281922	C.O.P. STREETS	1ST AVENUE 54FT N\OF YUMA STREET	85003	AZ Dry Wells
PHOENIX	S104281923	C.O.P. STREETS	1ST STREET 40FT S/OF GARFIELD STREET	85006	AZ Dry Wells
PHOENIX	S104281925	C.O.P. STREETS	1ST STREET 46FT S/OF TAYLOR STREET	85004	AZ Dry Wells
PHOENIX	S104281926	C.O.P. STREETS	1ST STREET 60FT S/OF PIERCE STREET	85006	AZ Dry Wells

City	EDR ID	Site Name	Site Address	Zip	Database(s)
PHOENIX	S104281921	C.O.P. STREETS	1ST AVENUE 15FT S\OF FILLMORE STREET	85003	AZ Dry Wells
PHOENIX	S114974795	MISSION LINEN SUPPLY	2652 S 1ST ST		AZ RGA LUST
PHOENIX	S114974796	MISSION LINEN SUPPLY	2652 S 1ST STREET		AZ RGA LUST
PHOENIX	S113878928	VALLEY STEAM CLEANERS	602 S 20TH ST		AZ DRYCLEANERS
PHOENIX	S117038431	C.O.P. STREET 10-24-98	22ND AVE & ADAMS ST		AZ Dry Wells
PHOENIX	S117590171	CENTRAL PLASTIC & RUBBER CO	1023 S 23RD ST	85034	AZ EMAP
PHOENIX	S110975474	APS DEER VALLEY OPERATIONS BLDG N1	23RD AVE; BETWN PEORIA & CHERYL		AZ Dry Wells
PHOENIX	S114981637	CENTRAL PLASTIC & RUBBER CO.	1015 S 23RD ST		AZ RGA HWS
PHOENIX	S110709810	HAPPY VALLEY PARK & RIDE	29TH AVE & HAPPY VALLEY		AZ Dry Wells
PHOENIX	S104281943	C.O.P. STREETS	2ND STREET W/OF TAYLOR STREET INTERSECTI	85006	AZ Dry Wells
PHOENIX	S114966496	AMERICA WEST ARENA	2ND ST & JACKSON		AZ RGA LUST
PHOENIX	S114970324	CITY OF PHX/AMERICA WEST ARENA	2ND ST & JACKSON		AZ RGA LUST
PHOENIX	S117038437	C.O.P. STREET 11-27-244	2ND AVE & TAYLOR ST		AZ Dry Wells
PHOENIX	S108931637	2ND STREET @ VAN BUREN ST	2ND ST - 25 FT SOUTH OF CENTER LINE	85034	AZ Dry Wells
PHOENIX	S104281942	C.O.P. STREETS	2ND STREET 30FT S/OF TAYLOR STREET	85004	AZ Dry Wells
PHOENIX	S117038440	C.O.P. STREET 11-28-497	2ND ST & PIERCE ST		AZ Dry Wells
PHOENIX	S113876517	BILTMORE CLEANING AND LAUNDRY	11 NORTH 2ND AVE		AZ DRYCLEANERS
PHOENIX	S117038441	C.O.P. STREET 11-28-498	2ND ST & PIERCE ST		AZ Dry Wells
PHOENIX	S104281941	C.O.P. STREETS	2ND AVENUE 55FT N/OF GRANT STREET	85003	AZ Dry Wells
PHOENIX	S108169797	AMI BUSINESS PARK	3306 & 3316 E. WASHINGTON ST	85034	AZ Dry Wells
PHOENIX	S109058795	VALLEY METRO LIGHT RAIL-PARK & RIDE	38TH ST & WASHINGTON		AZ Dry Wells
PHOENIX	S104281971	C.O.P. STREETS	3RD AVENUE 54FT N/OF SHERMAN STREET	85003	AZ Dry Wells
PHOENIX	S117599514	HUNT CONSTRUCTION	N 3RD ST	85004	AZ EMAP
PHOENIX	S104281976	C.O.P. STREETS	3RD STREET 80FT S/OF MCKINLEY STREET	85006	AZ Dry Wells
PHOENIX	S114970301	CITY OF PHOENIX - STEELE INDIAN SCHOOL PARK	3RD ST & INDIAN SCHOOL		AZ RGA LUST
PHOENIX	S114970320	CITY OF PHOENIX	3RD STREET & MCDOWELL		AZ RGA LUST
PHOENIX	S104281972	C.O.P. STREETS	3RD AVENUE BETWEEN FILLMORE/VAN BUREN	85003	AZ Dry Wells
PHOENIX	S104281970	C.O.P. STREETS	3RD AVENUE 45FT N/OF YAVAPAI STREET	85003	AZ Dry Wells
PHOENIX	S104281975	C.O.P. STREETS	3RD STREET 58FT S/OF PIERCE STREET	85006	AZ Dry Wells
PHOENIX	S114976204	PHOENIX, CITY OF	3RD ST & MCDOWELL		AZ RGA LUST
PHOENIX	S114970319	CITY OF PHOENIX	3RD ST & MCDOWELL		AZ RGA LUST
PHOENIX	S117038445	C.O.P. STREET 12-27-165	3RD AVE & LYNWOOD ST		AZ Dry Wells
PHOENIX	S104281968	C.O.P. STREETS	3RD AVENUE 218FT S\OF ROOSEVELT STREET	85003	AZ Dry Wells
PHOENIX	S104281967	C.O.P. STREETS	3RD AVENUE 186FT S\OF FILLMORE STREET	85003	AZ Dry Wells
PHOENIX	S104281969	C.O.P. STREETS	3RD AVENUE 22FT N/OF HADLEY STREET	85003	AZ Dry Wells
PHOENIX	S114976197	PHOENIX, CITY OF - STEELE INDIAN SCHOOL PARK	3RD ST & INDIAN SCHOOL		AZ RGA LUST
PHOENIX	S114980070	UNOCAL 5974	40TH ST & VAN BUREN		AZ RGA LUST
PHOENIX	S114979913	UNOCAL # 5974	40TH ST & VAN BUREN		AZ RGA LUST
PHOENIX	S103391968	MINUTE MAN TANK LINES	40XX S. 40TH ST.	85034	AZ SHWS
PHOENIX	S114970868	CUDHAY	46TH ST & VAN BUREN		AZ RGA LUST
PHOENIX	S114982722	VACANT LOT	48TH ST & E VAN BUREN		AZ RGA HWS
PHOENIX	S104281981	C.O.P. STREETS	4TH AVENUE 233FT N/OF FILLMORE STREET	85003	AZ Dry Wells
PHOENIX	S104281983	C.O.P. STREETS	4TH STREET 50FT N/OF MADISON STREET	85004	AZ Dry Wells
PHOENIX	S104281982	C.O.P. STREETS	4TH AVENUE 253FT N\OF MCKINLEY STREET	85003	AZ Dry Wells
PHOENIX	S114981775	EAST WASHINGTON COURTHOUSE	4TH-6TH AVE;WASHINGTON -JEFFERSON		AZ RGA HWS

City	EDR ID	Site Name	Site Address	Zip	Database(s)
PHOENIX	S114981774	EAST WASHINGTON COURTHOUSE	4TH-6TH AVE; WASHINGTON - JEFFERSON		AZ RGA HWS
PHOENIX	S103809852	EAST WASHINGTON COURTHOUSE	4TH-6TH AVE;WASHINGTON -JEFFERSON	85003	AZ SHWS
PHOENIX	2013009900	3410 SOUTH 51 AVE	3410 SOUTH 51 AVE	85034	HMIRS
PHOENIX	S114976110	PHOENIX TERMINAL	51ST AVE & W VAN BUREN		AZ RGA LUST
PHOENIX	S117038462	C.O.P. STREETS 12-27-178	5TH AVE & WILLETA	85003	AZ Dry Wells
PHOENIX	S117038447	C.O.P. STREET 13-27-147	5TH AVE & ALMERIA RD		AZ Dry Wells
PHOENIX	S104282003	C.O.P. STREETS	5TH AVENUE BETWEEN VAN BUREN &FILLMORE	85003	AZ Dry Wells
PHOENIX	S117038427	C.O.P. STREET - 11-27-248	5TH AVE & FILLMORE ST	85007	AZ Dry Wells
PHOENIX	S117603130	MARICOPA COUNTY - PARKING GARAGE	N 5TH ST	85004	AZ EMAP
PHOENIX	S109131924	4TH AVENUE 12	618 & 622 NORTH 4TH AVE	85003	AZ Dry Wells
PHOENIX	S103809881	WQ-WADDELL DAM PROJECT	T. 6N, R.1E SEC. 21	0	AZ SHWS
PHOENIX	S104282016	C.O.P. STREETS	6TH STREET 56FT N/OF GARFIELD SREET	85004	AZ Dry Wells
PHOENIX	S104282017	C.O.P. STREETS	6TH STREET 56FT S/OF GARFIELD STREET	85006	AZ Dry Wells
PHOENIX	S104282013	C.O.P. STREETS	6TH AVENUE 35FT S/OF FILLMORE STREET	85003	AZ Dry Wells
PHOENIX	S104282012	C.O.P. STREETS	6TH AVENUE 271FT N/OF MCKINLEY STREET	85006	AZ Dry Wells
PHOENIX	S104282015	C.O.P. STREETS	6TH STREET 30FT N\OF JACKSON STREET	85004	AZ Dry Wells
PHOENIX	S114966770	ARCO - FORMER	6TH ST & JEFFERSON ST		AZ RGA LUST
PHOENIX	S117584091	6TH AVE & GRANT	6TH AVE & GRANT	85003	AZ EMAP
PHOENIX	S104282014	C.O.P. STREETS	6TH STREET 30FT S/OF PIERCE STREET	85006	AZ Dry Wells
PHOENIX	S109058812	WENTWORTH	71ST AVE & LATHAM		AZ Dry Wells
PHOENIX	S114971414	EJM DEVELOPMENT CO	75TH AVE & VAN BUREN		AZ RGA LUST
PHOENIX	S113876082	CLAREMONT ESTATES	7TH AVE SOUTH OF MARYLAND		AZ Dry Wells
PHOENIX	S116624635	TURNER SPECTRUM RIDGE	7TH STREET & COVEY LN		AZ Dry Wells
PHOENIX	S104282026	C.O.P. STREETS	7TH AVENUE & VAN BUREN 20FT E\OF INT	85003	AZ Dry Wells
PHOENIX	S114981321	7TH AVE. LANDFILL	7TH AVE & LOWER BUCKEYE RD		AZ RGA HWS
PHOENIX	S102985273	C.O.P. MATHEW HENSON PROJECT	7TH TO 11TH AVE ON GRANT STREET	85006	AZ Dry Wells
PHOENIX	1009648210		7TH STREET AND ROOSEVELT	85034	DOT OPS
PHOENIX	S117038448	C.O.P. STREET 13-27-173	7TH AVE & GRANADA RD	85007	AZ Dry Wells
PHOENIX	S117038452	C.O.P. STREET 13-29-172	EAST 7TH ST & GRANADA	85034	AZ Dry Wells
PHOENIX	1003878147	7TH AVE LDFL	7TH AVE & LOWER BUCKEYE RD	85007	CERC-NFRAP
PHOENIX	S104282032	C.O.P. STREETS	8TH STREET 41FT N/OF GARFIELD STREET	85006	AZ Dry Wells
PHOENIX	S104282031	C.O.P. STREETS	8TH AVENUE BTWEEN ROOSEVELT & MCKINLEY	85006	AZ Dry Wells
PHOENIX	S114981645	CHECKER CAB	8TH PLACE & SHERMAN		AZ RGA HWS
PHOENIX	S117038451	C.O.P. STREET 13-29-170	8TH ST & CORONADO	85003	AZ Dry Wells
PHOENIX	S104282054	C.O.P. STREETS	9TH STREET N\OF WASHINGTON AT ALLEY INT	85034	AZ Dry Wells
PHOENIX	S104282046	C.O.P. STREETS	9TH AVENUE 180FT N/OF VAN BUREN STREET	85007	AZ Dry Wells
PHOENIX	S104282055	C.O.P. STREETS	9TH STREET S/OF FILLMORE STREET	85006	AZ Dry Wells
PHOENIX	S104642827	C.O.P. STREETS	9TH ST/22 FT SE OF GARFIELD	85006	AZ Dry Wells
PHOENIX	S104282050	C.O.P. STREETS	9TH STREET 150FT N/OF MADISON STREET	85006	AZ Dry Wells
PHOENIX	S117038444	C.O.P. STREET 12-26-275	9TH AVE & MORELAND RD		AZ Dry Wells
PHOENIX	S117038443	C.O.P. STREET 12-26-259	9TH AVE & ROOSEVELT	85007	AZ Dry Wells
PHOENIX	S104282045	C.O.P. STREETS	9TH AVENUE & VAN BUREN 20FT E\OF INT	85007	AZ Dry Wells
PHOENIX	S104282052	C.O.P. STREETS	9TH STREET 30FT N\OF VAN BUREN STREET	85006	AZ Dry Wells
PHOENIX	S104282053	C.O.P. STREETS	9TH STREET 47FT E\OF PIERCE STREET	85006	AZ Dry Wells
PHOENIX	S108931820	C.O.P. STREETS	9TH AVENUE & PALM LANE E\OF CENTER	85007	AZ Dry Wells
PHOENIX	S104282051	C.O.P. STREETS	9TH STREET 30FT N/OF GARFIELD STREET	85007	AZ Dry Wells
PHOENIX	1012053373	SUN-PAC FOOD & BEVERAGE	2210 E ADAMS ST	85034	SSTS

City	EDR ID	Site Name	Site Address	Zip	Database(s)
PHOENIX	S113876383	ARIZONA LAUNDRY & DRY CLEANERS	301 E ADAMS		AZ DRYCLEANERS
PHOENIX	S113878885	UNEEDA TOWEL SUPPLY CO	315 E ADAMS		AZ DRYCLEANERS
PHOENIX	S104282057	C.O.P. STREETS	ADAMS STREET 80FT S\OF 15TH AVENUE	85007	AZ Dry Wells
PHOENIX	S117038429	C.O.P. STREET 10-24-104	ADAMS ST WEST OF 19TH AVE	85007	AZ Dry Wells
PHOENIX	S114966050	ADOA DATA CENTER	1510 W ADAMS		AZ RGA LUST
PHOENIX	S113878884	UNEEDA TOWEL SUPPLY CO	311 E ADAMS		AZ DRYCLEANERS
PHOENIX	S104282056	C.O.P. STREETS	ADAMS & WASHINGTON 200FT E\OF INT	85007	AZ Dry Wells
PHOENIX	S113876307	AMERICAN CLEANERS & DYERS	100 E ADAMS		AZ DRYCLEANERS
PHOENIX	S114981819	FIRESTIK ANTENNA CO	2614 E ADAMS		AZ RGA HWS
PHOENIX	S114970948	DATA CENTER	1510 W ADAMS		AZ RGA LUST
PHOENIX	S114976233	PHX REDI-MIX DEER VALLEY PLANT	2147 W ADOBE		AZ RGA LUST
PHOENIX	S114970257	CITY OF PHOENIX - DOWNTOWN VALET	IN ALLEY NORTHEAST OF THE CROSS STREETS		AZ RGA LUST
PHOENIX	S114970312	CITY OF PHOENIX/DOWNTOWN VALET	ALLEY NE OF ADAMS/2ND AVE		AZ RGA LUST
PHOENIX	S114970321	CITY OF PHOENIX	ALLEY NE OF ADAMS/ZND AVE		AZ RGA LUST
PHOENIX	S114976139	PHOENIX, CITY OF - DOWNTOWN VALET	IN ALLEY NORTHEAST OF THE CROSS STREETS		AZ RGA LUST
PHOENIX	S114970313	CITY OF PHOENIX/MONROE DEVELOP.	ALLEY NE OF ADAMS/2ND AVE		AZ RGA LUST
PHOENIX	S103809876	WQ-WEST CENTRAL PHOENIX	AREA WIDE	0	AZ SHWS
PHOENIX	S114982830	WQ-WEST CENTRAL PHOENIX	AREA WIDE		AZ RGA HWS
PHOENIX	S103809874	WQ-WEST VAN BUREN AREA	AREA WIDE	0	AZ SHWS
PHOENIX	S103809875	WQ-WELL CONST. STUDY	AREA WIDE	0	AZ SHWS
PHOENIX	S117884898	PARADISE 21 SOUTH	BELL RD & 21ST STREET		AZ Dry Wells
PHOENIX	S106202561	UNITED METRO TRUCKING	I-17, BETW. MCDOWELL/THOMAS/NB		AZ SPILLS
PHOENIX	S104282060	C.O.P. STREETS	BETWEEN CENTRAL & 1ST STREET ON TAYLOR	85004	AZ Dry Wells
PHOENIX	S117611918	RIO SALADO HABITAT RESTORATION SUPPLY WELL 006	BETWEEN I-10 BRIDGE AND 19TH AVE.	85003	AZ EMAP
PHOENIX	S117611917	RIO SALADO HABITAT RESTORATION SUPPLY WELL 004	BETWEEN I-10 BRIDGE AND 19TH AVE.	85003	AZ EMAP
PHOENIX	S117611916	RIO SALADO HABITAT RESTORATION SUPPLY WELL 003	BETWEEN I-10 BRIDGE AND 19TH AVE.	85003	AZ EMAP
PHOENIX	1006804162	MATRIX INDUSTRIES INC	1429 E BRILL	85003	RCRA NonGen / NLR, FINDS
PHOENIX	S114968268	CENTRAL/BROADWAY TRANSIT CENTER	30 W BROADWAY		AZ RGA LUST
PHOENIX	S114966293	ADVANCE TERRAZZO/DONALD MORI	1921 E BUCHANAN		AZ RGA LUST
PHOENIX	S114966292	ADVANCE TERRAZZO CO	1921 E BUCHANAN		AZ RGA LUST
PHOENIX	S117588891	BROWN TIRE - PHOENIX	1904 E BUCHANAN ST	85034	AZ EMAP
PHOENIX	S114982393	R. R. MACHINE COMPANY	3729 W. BUCHANAN		AZ RGA HWS
PHOENIX	S114982113	MARICOPA CO. MATERIAL FACILITY WA	319 W. BUCHANAN		AZ RGA HWS
PHOENIX	S113877011	DRAPERS CLEANERS	2209 E BUCHANAN		AZ DRYCLEANERS
PHOENIX	S114966291	ADVANCE TERRAZZO CO - FORMER	1921 E BUCHANAN ST		AZ RGA LUST
PHOENIX	S114981576	BROWN TIRE - SKY HARBOR	1940 EAST BUCHANAN STREET		AZ RGA HWS
PHOENIX	S114982124	MARYATT LAUNDRY	720 WEST BUCHANAN		AZ RGA HWS
PHOENIX	S114972961	GOLDEN STATE FOODS CORP	5516 W BUCHANAN		AZ RGA LUST
PHOENIX	S114975790	PENSKE TRUCK LEASING CO	5524 W BUCHANAN		AZ RGA LUST
PHOENIX	S104282061	C.O.P. STREETS	BUCHANAN STREET 204FT E/OF 3RD AVENUE	85003	AZ Dry Wells
PHOENIX	S117617621	TOM GEIS & ASSOCIATES	1914 E BUCHANAN ST	85034	AZ EMAP
PHOENIX	S117588892	BROWN TIRE COMPANY	1940 E BUCHANAN AVE	85034	AZ EMAP
PHOENIX	S114971521	ESTATE OF ESTHER NUNNELEY	1706 W BUCHANAN		AZ RGA LUST
PHOENIX	S114982114	MARICOPA CO. MATERIAL FACILITY WAREHOUSE	319 W. BUCHANAN		AZ RGA HWS

City	EDR ID	Site Name	Site Address	Zip	Database(s)
PHOENIX	S104282062	C.O.P. STREETS	BUCHANNAN STREET & 1ST STREET	85004	AZ Dry Wells
PHOENIX	S104282063	C.O.P. STREETS	BUCHANNAN STREET 50FT E\OF 1ST STREET	85004	AZ Dry Wells
PHOENIX	S114982799	WQ-EAST CENTRAL PHOENIX	CAMELBACK TO THOMAS, 16TH TO 56TH STREET		AZ RGA HWS
PHOENIX	S103809871	WQ-EAST CENTRAL PHOENIX	CAMELBACK TO THOMAS, 16TH TO 56TH STREET	0	AZ SHWS
PHOENIX	S114972269	FORMER CHEVRON #9-3660	3 W CAMELBACK/4996 N CENTRAL AVE		AZ RGA LUST
PHOENIX	S114968406	CHEVRON # 9-3660	3 W CAMELBACK/4996 N CENTRAL AVE		AZ RGA LUST
PHOENIX	S114981635	CENTRAL AVENUE LANDFILL	CENTRAL AVE & WATKINS ST		AZ RGA HWS
PHOENIX	S114981634	CENTRAL AND CAMELBACK #1	CENTRAL AVENUE & CAMELBACK RD		AZ RGA HWS
PHOENIX	S114981638	CENTRAL TIRE	1500 S. CENTRAL		AZ RGA HWS
PHOENIX	S114970296	CITY OF PHOENIX - SOUTH MOUNTAIN COMMUNICATION CENTER	CENTRAL TO TOP OF SOUTH MOUNTAIN		AZ RGA LUST
PHOENIX	1009630844	SOUTHWEST GAS CORP	CENTRAL AND ADAMS	85004	DOT OPS
PHOENIX	S113876327	AMERICAN CLEANING & DYEING WORKS	38 SOUTH CENTRAL		AZ DRYCLEANERS
PHOENIX	S105113556	AJ DECKER OFFICE BUILDING	CENTRAL AVE N. OF PINNACLE PK		AZ Dry Wells
PHOENIX	S114970842	CROW-BARKER-PAUL/MURDOCK STATION	3550 N CENTRAL AVE #700/101 W CO		AZ RGA LUST
PHOENIX	S114965995	ABANDONED UNIT	CENTRAL & FILLMORE ST		AZ RGA LUST
PHOENIX	S114981994	INTERSTATE PARTS & MACHINE	1321 S. CENTRAL		AZ RGA HWS
PHOENIX	S113877568	LAWRENCE CLEANING CO	2526 N CENTRAL		AZ DRYCLEANERS
PHOENIX	S114981489	ARIZONA PUMP AND SUPPLY CO.	1308 S. CENTRAL		AZ RGA HWS
PHOENIX	S114970841	CROW-BARKER-PAUL/FORMER STATION	3550 N CENTRAL AVE #700/101 W CO		AZ RGA LUST
PHOENIX	S114982382	QUALITY PRINTED CIRCUITS CORP	1831 S CENTRAL		AZ RGA HWS
PHOENIX	S114970839	CROW-BARKER-PAUL #4	3550 N CENTRAL AVE #700/101 W CO		AZ RGA LUST
PHOENIX	S114981681	CONFIDENTIAL	2005 NORTH CENTRAL		AZ RGA HWS
PHOENIX	S114978302	SUNDANCE BROADCASTING (FORMER ST	840 N CENTRAL		AZ RGA LUST
PHOENIX	S114970309	CITY OF PHOENIX PROPERTY	CENTRAL & FILLMORE ST		AZ RGA LUST
PHOENIX	S114981526	AXLE TRANSMISSION OF ARIZONA, INC	1401 S. CENTRAL		AZ RGA HWS
PHOENIX	S114978301	SUNDANCE BROADCASTING (FORMER ST	840 N CENTRAL/914 N CENTRAL		AZ RGA LUST
PHOENIX	S114982730	VAN BUREN TANK FARM	SW COR OF 51ST & VAN BUREN		AZ RGA HWS
PHOENIX	S114976111	PHOENIX TERMINAL	SW COR OF 51ST & VAN BUREN		AZ RGA LUST
PHOENIX	1003878167	VAN BUREN TANK FARM	SW COR OF 51ST & VAN BUREN	85003	CERC-NFRAP
PHOENIX	S102987576	PHOENIX NEWSPAPERS INC	NE CORNER OF VAN BUREN & 2ND STREET	85004	AZ Dry Wells
PHOENIX	S114976176	PHOENIX, CITY OF - GRAND PRIX GARAGE	NE CORNER 5TH AVE & JEFFERSON AV		AZ RGA LUST
PHOENIX	S114976417	PNI WAREHOUSE - FORMER	SW CORNER OF 6TH ST/MADISON ST		AZ RGA LUST
PHOENIX	S114974465	MARICOPA COUNTY STADIUM/ARCO	SW CORNER 6TH ST & JEFFERSON ST		AZ RGA LUST
PHOENIX	S114974466	MARICOPA COUNTY STADIUM/ARCO	SW CORNER 6TH ST & JEFFERSON		AZ RGA LUST
PHOENIX	S114975381	NEW PNI BUILDING	NE CORNER 2ND STREET & VAN BUREN		AZ RGA LUST
PHOENIX	S114976418	PNI WAREHOUSE/FORMER ARCO	SW CORNER OF 6TH ST/MADISON ST		AZ RGA LUST
PHOENIX	S114976419	PNI WAREHOUSE/FORMER ARCO	SW CORNER OF 6TH ST/MADISON		AZ RGA LUST
PHOENIX	S114976531	PRODUCE HAULING - FORMER	SE CORNER OF JACKSON 5TH & 6TH S		AZ RGA LUST
PHOENIX	S114976532	PRODUCE HAULING CO LEASE SPTCO P	SE CORNER OF JACKSON 5TH & 6TH S		AZ RGA LUST
PHOENIX	S114977784	SIMMONS COMPANY	NW CORNER 48TH ST & WASHINGTON		AZ RGA LUST
PHOENIX	S114967801	BOWNE OF PHOENIX	SW CORNER CENTRAL & MCDOWELL		AZ RGA LUST
PHOENIX	S114981863	GATEWAY COMMERCE PARK	NW CORNER 40TH ST & VAN BUREN		AZ RGA HWS
PHOENIX	S114972442	FORMER SIMMONS COMPANY	NW CORNER 48TH ST & WASHINGTON		AZ RGA LUST
PHOENIX	S114975378	NEW PNI BUILDING/CHEVRON	NE CORNER 2ND ST & VAN BUREN ST		AZ RGA LUST
PHOENIX	S114967415	BANK ONE BALLPARK - CITY BLOCK 29	SW CORNER 7TH ST & JEFFERSON		AZ RGA LUST
PHOENIX	S114979013	TEXACO	SW CORNER TURNEY & CENTRAL AVE		AZ RGA LUST

City	EDR ID	Site Name	Site Address	Zip	Database(s)
PHOENIX	1009648268		SW CORNER OF CENTRAL & CAMBRIDGE	85003	DOT OPS
PHOENIX	S114980369	VACANT PROPERTY	SE CORNER 5TH ST & JEFFERSON		AZ RGA LUST
PHOENIX	S114974463	MARICOPA COUNTY STADIUM/ARCO	SE CORNER 5TH ST & JEFFERSON ST		AZ RGA LUST
PHOENIX	S114975380	NEW PNI BUILDING/FORMER CHEVRON	NE CORNER 2ND ST & VAN BUREN		AZ RGA LUST
PHOENIX	S114972457	FORMER TEXACO	SW CORNER TURNEY & CENTRAL AVE		AZ RGA LUST
PHOENIX	S114970139	CITY BLOCK 29	SW CORNER 7TH ST & JEFFERSON		AZ RGA LUST
PHOENIX	S114982254	OUTDOOR SYSTEMS INC.	SW CORNER OF CAMELBACK RD/CENTRAL AVE		AZ RGA HWS
PHOENIX	S114979866	UNKNOWN FACILITY	SW CORNER 6TH ST & JEFFERSON		AZ RGA LUST
PHOENIX	S114980363	VACANT LOT	SW CORNER CENTRAL & MCDOWELL		AZ RGA LUST
PHOENIX	S114972414	FORMER PNI WAREHOUSE	SW CORNER OF 6TH ST/MADISON		AZ RGA LUST
PHOENIX	S114976188	PHOENIX, CITY OF - PROPERTY	SE CORNER CENTRAL/FILMORE AVE		AZ RGA LUST
PHOENIX	S114970310	CITY OF PHOENIX PROPERTY	SE CORNER CENTRAL/FILMORE AVE		AZ RGA LUST
PHOENIX	S114974464	MARICOPA COUNTY STADIUM/ARCO	SE CORNER 5TH ST & JEFFERSON		AZ RGA LUST
PHOENIX	S114973100	GRAND PRIX GARAGE	NE CORNER 5TH AVE & JEFFERSON AV		AZ RGA LUST
PHOENIX	S114975379	NEW PNI BUILDING/CHEVRON	NE CORNER 2ND ST & VAN BUREN		AZ RGA LUST
PHOENIX	S114981653	CHEVRON PHOENIX TERMINAL	SW CORNER VAN BUREN & T1ST AVE		AZ RGA HWS
PHOENIX	S114981655	CHEVRON USA, INC.	SW CORNER VAN BUREN & T1ST AVE		AZ RGA HWS
PHOENIX	S104282066	C.O.P. STREETS	CORONADO DR 85FT E\OF 9TH AVE	85007	AZ Dry Wells
PHOENIX	S104282067	C.O.P. STREETS	CORONADO RD 200FT E\OF CENTRAL AVE	85004	AZ Dry Wells
PHOENIX	S104282068	C.O.P. STREETS	CYPRESS ST JUST E\OF 3RD AVE	85004	AZ Dry Wells
PHOENIX	1014631610	DEER VALLEY SUBSTATION, 19425 N. 35TH AVE.	DEER VALLEY SUBSTATION, 19425 N. 35TH AVE.		PCB TRANSFORMER
PHOENIX	S114530041	METRO LIGHTRAIL NW EXTENSION	DUNLAP & 19TH AVE		AZ Dry Wells
PHOENIX	S101315062	CENTRAL AZ WATER CONSERV.	1/2 MI E OF 99 AVE @ CAP CANAL		AZ SPILLS
PHOENIX	S104281984	C.O.P. STREETS	50 FT E/O 10TH STREET ON POLK STREET	85034	AZ Dry Wells
PHOENIX	S104281893	C.O.P. STREETS	140 FT E/O 13TH AVENUE ON ADAMS STREET	85007	AZ Dry Wells
PHOENIX	S104281847	C.O.P. STREETS	100FT E/OF 11TH AVENUE ON ADAMS STREET	85007	AZ Dry Wells
PHOENIX	S104282009	C.O.P. STREETS	68 FT E/OF 18 AVENUE ON MONROE	85007	AZ Dry Wells
PHOENIX	S104282038	C.O.P. STREETS	94 FT E/OF 19TH AVENUE ON MONROE	85007	AZ Dry Wells
PHOENIX	S104281987	C.O.P. STREETS	50FT E/OF 11TH STREET ON MONROE STREET	85034	AZ Dry Wells
PHOENIX	S104281938	C.O.P. STREETS	240FT E/OF 10TH STSTREET ON JEFFERSON ST	85034	AZ Dry Wells
PHOENIX	S104282006	C.O.P. STREETS	60FT E/OF 2ND STREET ON MCKINLEY STREET	85004	AZ Dry Wells
PHOENIX	S104282069	C.O.P. STREETS	ENCANTO DR & 9TH AVE 20FT W\OF INT	85007	AZ Dry Wells
PHOENIX	S104282023	C.O.P. STREETS	75FT E\OF 9TH AVE ON PALMCROFT N\E	85007	AZ Dry Wells
PHOENIX	S104281947	C.O.P. STREETS	30FT E\OF 9TH STREET ON POLK STREET	85006	AZ Dry Wells
PHOENIX	S104282007	C.O.P. STREETS	60FT E\OF CENTRAL AVENUE ON MCKINLEY	85004	AZ Dry Wells
PHOENIX	S104282074	C.O.P. STREETS	FILLMORE STREET 44FT E/OF 9TH AVENUE	85007	AZ Dry Wells
PHOENIX	S104282072	C.O.P. STREETS	FILLMORE STREET 192FT W/OF 6TH AVENUE	85006	AZ Dry Wells
PHOENIX	S104282073	C.O.P. STREETS	FILLMORE STREET 40FT E\OF 4TH AVENUE	85003	AZ Dry Wells
PHOENIX	S114972189	FLEX FOAM	2016 W FILLMORE		AZ RGA LUST
PHOENIX	S113390501	VIVARIUM-PHOENIX BIOMEDICAL CAMPUS-PHASE 1	FILLMORE & 5TH STREET	85007	AZ Dry Wells
PHOENIX	S114976103	PHOENIX SUPERBLOCK	400 E FILLMORE		AZ RGA LUST
PHOENIX	S102986307	FILMORE STATION	S FILMORE STREET ON W 3RD AVENUE	85004	AZ Dry Wells
PHOENIX	1006804515	JAMES REID	910 W FILMORE 638 N 11TH AVE	85007	RCRA NonGen / NLR, FINDS
PHOENIX	S117884837	DEER VALLEY ELEMENTARY SCHOOL #30	32150 N FOOTHILLS DR		AZ Dry Wells
PHOENIX	S106202388	SUN VALLEY LANDSCAPE	I-17, FRONTAGE RD @ 16 ST.		AZ SPILLS
PHOENIX	1006804551	MATRIX INDUSTRIES INC	1021 E GARFIELD	85003	RCRA NonGen / NLR, FINDS
PHOENIX	S114980427	VALLEY RENTALS	2224 NW GRAND AVE		AZ RGA LUST

City	EDR ID	Site Name	Site Address	Zip	Database(s)
PHOENIX	S114973725	JDW ENT. DBA VALLEY RENTALS	2224 NW GRAND AVE		AZ RGA LUST
PHOENIX	S114978438	SUPREME OIL CO/WILKINSON TRUST	2110 NW GRAND AVE		AZ RGA LUST
PHOENIX	S114973489	HUDSON SERVICE STATION	1950 N GRAND AVE		AZ RGA LUST
PHOENIX	S114975504	OLD FED MART FACILITY	3010 N GRAND AVE		AZ RGA LUST
PHOENIX	S114965950	A & P AUTO SALES	1352 N GRAND AVE		AZ RGA LUST
PHOENIX	S114966424	ALHAMBRA SCHOOL DISTRICT #68	3838 GRAND AVE		AZ RGA LUST
PHOENIX	S114967736	BN&SF - RAILYARD	3301 GRAND AVE		AZ RGA LUST
PHOENIX	S114980109	UNOCAL 7454	2260 NW GRAND AVE		AZ RGA LUST
PHOENIX	S114972011	FERRELLGAS	3111 GRAND AVE		AZ RGA LUST
PHOENIX	S114966651	ARCO # 5275	2926 NW GRAND AVE		AZ RGA LUST
PHOENIX	S114966714	ARCO #5275	2926 NW GRAND AVE		AZ RGA LUST
PHOENIX	S114974613	MCKESSON WINE & SPIRITS	2929 NW GRAND AVE		AZ RGA LUST
PHOENIX	S114977592	SHASTA INDUSTRIES	1720 NW GRAND AVE		AZ RGA LUST
PHOENIX	S117609734	PIONEER FORD	2600 NW GRAND AVE	85007	AZ EMAP
PHOENIX	S114973491	HUDSON VAN OIL SERVICE STATION	1950 NW GRAND AVE		AZ RGA LUST
PHOENIX	S114980002	UNOCAL #7454	2260 NW GRAND AVE		AZ RGA LUST
PHOENIX	S114979931	UNOCAL # 7454/CARIOCA/MARS OIL	2260 NW GRAND AVE		AZ RGA LUST
PHOENIX	S113877282	GRAND AV CLEANERS	1349 W GRAND ST/AVENUE ?		AZ DRYCLEANERS
PHOENIX	S114975505	OLD FED MART FACILITY	3010 NW GRAND AVE		AZ RGA LUST
PHOENIX	S114966019	ACE AERCO EQUIPMENT RENTAL	2224 NW GRAND AVE		AZ RGA LUST
PHOENIX	S114967742	BNSF	3301 NW GRAND AVE		AZ RGA LUST
PHOENIX	S114978440	SUPREME OIL CO	2110 NW GRAND AVE		AZ RGA LUST
PHOENIX	S114980626	WEISS GUYS CAR WASH #4	711 NW GRAND AVE		AZ RGA LUST
PHOENIX	S113877671	MARVEL CLEANERS	1347 W GRAND ST/AVENUE ?		AZ DRYCLEANERS
PHOENIX	S114974612	MCKESSON WINE & SPIRITS	2929 GRAND AVE		AZ RGA LUST
PHOENIX	S114977118	RSC	2224 NW GRAND AVE		AZ RGA LUST
PHOENIX	S114967741	BNSF	3301 GRAND AVE		AZ RGA LUST
PHOENIX	S114980619	WEISS GUYS CAR WASH # 4	711 NW GRAND AVE		AZ RGA LUST
PHOENIX	S114972012	FERRELLGAS	3111 NW GRAND AVE		AZ RGA LUST
PHOENIX	1006804520	ABELINO ANDRADE	1005 HALF AND 1005 E MORELAND	85006	RCRA NonGen / NLR, FINDS
PHOENIX	S109132042	COMERICA BANK - HAPPY VALLEY	2025 W. HAPPY VALLEY ROAD		AZ Dry Wells
PHOENIX	S109841184	IHOP RESTAURANT @ HAPPY VALLEY	2103 W. HAPPY VALLEY RD		AZ Dry Wells
PHOENIX	S114981935	HENAGAR, INC	8238 W. HARRISON		AZ RGA HWS
PHOENIX	S114981818	FIRE PREVENTION	8145 W. HARRISON		AZ RGA HWS
PHOENIX	S114982224	NUCOR CORP.-RESEARCH CHEMICALS	8220 W. HARRISON		AZ RGA HWS
PHOENIX	S114982420	RESEARCH CHEM DIV OF NUCOR CORP	8220 W HARRISON ST		AZ RGA HWS
PHOENIX	S117597543	GOETTL AIR CONDITIONING INC	5353 E HARRISON ST	85034	AZ EMAP
PHOENIX	S114982079	LORTS MFG	8120 W. HARRISON		AZ RGA HWS
PHOENIX	S117038453	C.O.P. STREET 14-28-152	HOOVER AVE, EAST OF CENTRAL AVE	85004	AZ Dry Wells
PHOENIX	S104282075	C.O.P. STREETS	INT OF 13TH ST AND GARFIELD E/SIDE	85006	AZ Dry Wells
PHOENIX	S114978198	STERN PRODUCE CO INC	601 E JACKSON		AZ RGA LUST
PHOENIX	S114970723	CORBINS SERVICE ELECTRIC	901 E JACKSON		AZ RGA LUST
PHOENIX	S114966206	ADOT MOTOR POOL	1621 W JACKSON		AZ RGA LUST
PHOENIX	S114981815	FINN INDUSTRIES	2547 W. JACKSON		AZ RGA HWS
PHOENIX	S114981855	GARDEN WEST	2519 W. JACKSON		AZ RGA HWS
PHOENIX	S114966217	ADOT PHOENIX MOTOR POOL	1655 W JACKSON		AZ RGA LUST
PHOENIX	S114978197	STERN PRODUCE CO INC	601 E JACKSON ST		AZ RGA LUST

City	EDR ID	Site Name	Site Address	Zip	Database(s)
PHOENIX	S114981454	ARIZONA CO-OP	1821 E. JACKSON		AZ RGA HWS
PHOENIX	S114979117	TIERNAY TURBINES INC	1301 E JACKSON		AZ RGA LUST
PHOENIX	S114980546	WALKER POWER SYSTEMS, INC	1301 E JACKSON		AZ RGA LUST
PHOENIX	S114974469	MARICOPA COUNTY-SERVICE STATION	101 W JACKSON		AZ RGA LUST
PHOENIX	S114966207	ADOT MOTOR POOL	1655 W JACKSON		AZ RGA LUST
PHOENIX	S114977712	SHIRLEY WILCOX	548 W JACKSON		AZ RGA LUST
PHOENIX	S114981726	DEER-O PAINTS & CHEMS LTD	2131 E JACKSON		AZ RGA HWS
PHOENIX	S114981324	A & H SUPPLY CO.	1702 E. JACKSON		AZ RGA HWS
PHOENIX	S116225953	EVANS SUBSTATION	JACKSON ST & 64TH DR.		AZ Dry Wells
PHOENIX	1006804101	MARICOPA COUNTY FMD	548 W JACKSON ST BLDG 3313	85003	RCRA NonGen / NLR, FINDS
PHOENIX	S114966052	ADOA FLEET MANAGEMENT OFFICE	1522 W JACKSON		AZ RGA LUST
PHOENIX	S114980371	VACANT WAREHOUSE	510 W JACKSON		AZ RGA LUST
PHOENIX	S114966855	ARIZONA BUS LINE INC	814 W JEFFERSON		AZ RGA LUST
PHOENIX	S114980377	VACANT	2425 E JEFFERSON		AZ RGA LUST
PHOENIX	S104282077	C.O.P. STREETS	JEFFERSON ST. BETWEEN 7-8TH AVE.	85007	AZ Dry Wells
PHOENIX	S114966858	ARIZONA BUS LINES, INC.	814 W JEFFERSON		AZ RGA LUST
PHOENIX	S114971136	DOA	1831 W JEFFERSON		AZ RGA LUST
PHOENIX	S104282079	C.O.P. STREETS	JEFFERSON STREET W/OF 16TH STREET	85006	AZ Dry Wells
PHOENIX	S114966056	ADOA	1831 W JEFFERSON		AZ RGA LUST
PHOENIX	S108931822	C.O.P. STREETS	JEFFERSON STREET BETWEEN 7-8TH AVENUE	85007	AZ Dry Wells
PHOENIX	S110143383	CITY OF PHOENIX-DOWNTOWN STORM DRAIN IMP	JEFFERSON ST FROM 19TH AVE TO 3RD AVE	85007	AZ Dry Wells
PHOENIX	S114966495	AMERICA WEST ARENA	201 E JEFFERSON		AZ RGA LUST
PHOENIX	S104282076	C.O.P. STREETS	JEFFERSON ST 130FT W/OF 11TH AVENUE	85007	AZ Dry Wells
PHOENIX	S104282081	C.O.P. STREETS	JUST NORTH OF FILLMORE ON 6TH AVENUE	85003	AZ Dry Wells
PHOENIX	S104282080	C.O.P. STREETS	JUST E\OF GRAND AVENUE ON POLK STREET	85007	AZ Dry Wells
PHOENIX	S114977186	RYDER TRUCK RENTAL INC	5502 W LATHAM		AZ RGA LUST
PHOENIX	S114977184	RYDER TRUCK RENTAL INC LC-1637	5502 W LATHAM		AZ RGA LUST
PHOENIX	S114972222	FLYING J TRAVEL PLAZA	6700 W LATHAM		AZ RGA LUST
PHOENIX	S104282082	C.O.P. STREETS	LATHAM STREET E/OF 15TH AVENUE	85006	AZ Dry Wells
PHOENIX	S114977182	RYDER TRUCK RENTAL INC 1637A	5502 W LATHAM		AZ RGA LUST
PHOENIX	S114982723	VALLEY ALUMINUM	3602 W. LINCOLN		AZ RGA HWS
PHOENIX	S112834799	METRO MECHANICAL INC.	1714 LINCOLN	85007	CA HAZNET
PHOENIX	1014631622	LINCOLN ST. NORTH SUBSTATION, 522 S. 2ND AVE.	LINCOLN ST. NORTH SUBSTATION, 522 S. 2ND AVE.		PCB TRANSFORMER
PHOENIX	1014627468	ARIZONA PUBLIC SERVICE COMPANY	LINCOLN ST. NORTH SUBSTATION, 522 S. 2ND AVE.		PCB TRANSFORMER
PHOENIX	S110771453	FREESCALE SEMICONDUCTOR	LOCATED ON NORTH SIDE BANK OF GRAND CANAL NEAR 34TH ST, EAST		AZ WWFAC
PHOENIX	S114982728	VALLEY STEEL	3XXX W. LOWER BUCKEYE		AZ RGA HWS
PHOENIX	S114976143	PHOENIX, CITY OF - FIRE STATION # 1 (OLD)	125 E MADISON ST		AZ RGA LUST
PHOENIX	S114966023	ACME FENCE COMPANY	1810 E MADISON		AZ RGA LUST
PHOENIX	S114976935	REPPEL STEEL & SUPPLY CO INC	3119 E MADISON		AZ RGA LUST
PHOENIX	S114982765	WESTERN AUTOMATIC MACHINE CO.	1601 E MADISON		AZ RGA HWS
PHOENIX	S114966493	AMERICA WEST ARENA/FRMR STATION	102 E MADISON		AZ RGA LUST
PHOENIX	S114970991	DEBBIE CHASE PROPERTY	2515 E MADISON		AZ RGA LUST
PHOENIX	S114981936	HENES SAMPLING INC	4225 E MADISON		AZ RGA HWS
PHOENIX	S104282084	C.O.P. STREETS	MADISON STREET 50FT W/OF 11TH STREET	85034	AZ Dry Wells
PHOENIX	S114982328	PHOENIX TRANSFORMER CO.	1818 E MADISON		AZ RGA HWS

City	EDR ID	Site Name	Site Address	Zip	Database(s)
PHOENIX	S114975402	NORMAN J WILTON SR	3124 E MADISON		AZ RGA LUST
PHOENIX	S114976109	PHOENIX TERMINAL	5110 W MADISON		AZ RGA LUST
PHOENIX	S114982148	METAL PRODUCTS, INC	1845 E. MADISON		AZ RGA HWS
PHOENIX	S114981937	HENES STAMPING INC.	4301 E. MADISON		AZ RGA HWS
PHOENIX	S114982018	JORGENSEN STEEL	5445 W. MADISON		AZ RGA HWS
PHOENIX	S114975971	PHOENIX FIRE STATION # 1 (OLD)	125 E MADISON ST		AZ RGA LUST
PHOENIX	S104895399	WASTE MANAGEMENT 32ND ST PROPERTY	3115 E. MADISON - 230 S. 32ND ST	85034	AZ Dry Wells
PHOENIX	S114974362	MADISON STREET JAIL	225 W MADISON		AZ RGA LUST
PHOENIX	S114966886	ARIZONA DEPT OF ECONOMIC SECUR	1720 W MADISON		AZ RGA LUST
PHOENIX	S114970261	CITY OF PHOENIX - FIRE STATION # 1 (OLD)	125 E MADISON ST		AZ RGA LUST
PHOENIX	S114981803	EXXON	XX MADISON		AZ RGA HWS
PHOENIX	S114982774	WESTINGHOUSE ELECTRIC CORP.(EASTERN ELE)	1825 E MADISON		AZ RGA HWS
PHOENIX	S114981970	INDEPENDENT OIL	2400 W. MADISON		AZ RGA HWS
PHOENIX	S114972545	FRANK ZIEDE	525 W MADISON AVE		AZ RGA LUST
PHOENIX	S114982673	TURLEY INDUSTRIES	2441 E MADISON		AZ RGA HWS
PHOENIX	S114975681	PARCEL 112-19-127	525 W MADISON AVE		AZ RGA LUST
PHOENIX	S104282085	C.O.P. STREETS	MADISON STREET 80FT E/OF 13TH AVENUE	85007	AZ Dry Wells
PHOENIX	S104282083	C.O.P. STREETS	MADISON STREET 140FT E\OF 9TH STREET	85034	AZ Dry Wells
PHOENIX	S117609088	PHOENIX NEWSPAPERS INC	517 E MADISON ST	85004	AZ EMAP
PHOENIX	S114974708	METAL PRODUCTS CO INC	1845 E MADISON		AZ RGA LUST
PHOENIX	S114966492	AMERICA WEST ARENA/FRMR STATION	102 E MADISON ST		AZ RGA LUST
PHOENIX	S114982773	WESTINGHOUSE ELECTRIC CORP.(EAS	1825 E MADISON		AZ RGA HWS
PHOENIX	S114974582	MCCULLOUGH MOVE A HOME INC	4029 E MADISON		AZ RGA LUST
PHOENIX	S113878921	VALLEY CLEANERS	1820 E MCDOWELL		AZ DRYCLEANERS
PHOENIX	S104282091	C.O.P. STREETS	MCKINLEY STREET 49FT E/OF 10TH STREET	85006	AZ Dry Wells
PHOENIX	1006804556	MATRIX INDUSTRIES INC	1428 E MCKINLEY	85003	RCRA NonGen / NLR, FINDS
PHOENIX	S104282093	C.O.P. STREETS	MCKINLEY STREET 54FT E/OF 9TH STREET	85006	AZ Dry Wells
PHOENIX	S104282094	C.O.P. STREETS	MCKINLEY STREET 58FT E\0F 4TH AVENUE	85003	AZ Dry Wells
PHOENIX	S104282089	C.O.P. STREETS	MCKINLEY STREET 188FT W\OF 2ND AVENUE	85003	AZ Dry Wells
PHOENIX	S104282090	C.O.P. STREETS	MCKINLEY STREET 45FT E/OF 9TH AVENUE	85006	AZ Dry Wells
PHOENIX	S104282088	C.O.P. STREETS	MCKINLEY STREET 152FT E/OF 5TH AVENUE	85006	AZ Dry Wells
PHOENIX	S104282086	C.O.P. STREETS	MCKINLEY AT 11TH AVENUE N\OF INTERSECT	85007	AZ Dry Wells
PHOENIX	S110975490	CITY OF PHOENIX-DOWNTOWN STORM DRAIN IMPR	S. MCKINLEY TO JEFFRSN/3RD AVE TO 13TH A	85007	AZ Dry Wells
PHOENIX	S104282092	C.O.P. STREETS	MCKINLEY STREET 53FT E/OF 11TH STREET	85006	AZ Dry Wells
PHOENIX	S114972228	FOOD MART	1600 E MCKINLEY		AZ RGA LUST
PHOENIX	1006804557	MATRIX INDUSTRIES INC	757 E MCKINLEY	85003	RCRA NonGen / NLR, FINDS
PHOENIX	S106097935	THE GARDENS AT SOUTH MOUNTAIN	1/4 MILE N. OF BASELINE W. OF 40TH ST		AZ Dry Wells
PHOENIX	S114967162	AT&T - SOUTH PHOENIX	6.5 MILES SW GUADALUPE		AZ RGA LUST
PHOENIX	S114967173	AT&T COMMUNICATIONS SOUTH PHX	6.5 MILES SW GUADALUPE		AZ RGA LUST
PHOENIX	S104282096	C.O.P. STREETS	MONROE STREET 120FT E\OF 15TH AVENUE	85007	AZ Dry Wells
PHOENIX	S114982108	MARICOPA CO. FUEL TANKS	5140 W. MONROE		AZ RGA HWS
PHOENIX	S114982127	MAXIMET CORP.	5925 W MONROE AVE		AZ RGA HWS
PHOENIX	1006804489	RUAL IBARRA	1206 W MONROE	85006	RCRA NonGen / NLR, FINDS
PHOENIX	S114981584	BUDGET RENT-A-CAR	2114 E. MONROE		AZ RGA HWS
PHOENIX	S114981669	CITY OF PHOENIX PETROLEUM STORE	5109 W. MONROE		AZ RGA HWS
PHOENIX	S104642828	C.O.P. STREETS	MORELAND ST / 40 FT OF 12TH ST	85006	AZ Dry Wells
PHOENIX	1006804560	MATRIX INDUSTRIES INC	1147 E MORELAND	85003	RCRA NonGen / NLR, FINDS

City	EDR ID	Site Name	Site Address	Zip	Database(s)
PHOENIX	S114977896	SOUTH MTN COMMUNICATION SITE	SOUTH MOUNTAIN PARK TOWER SITE		AZ RGA LUST
PHOENIX	1007443820	40TH ST. LANDFILL	1 MI N OF I-10 (MP 152) ON THE E SIDE OF 40TH ST		ODI
PHOENIX	S104281985	C.O.P. STREETS	50 FT N.OF VAN BUREN ON 17TH DRIVE	85007	AZ Dry Wells
PHOENIX	S104281979	C.O.P. STREETS	45FT N/OF MONROE STREET ON 4TH AVENUE	85007	AZ Dry Wells
PHOENIX	S104281989	C.O.P. STREETS	50FT N/OF VAN BUREN ON 18TH AVENUE	85007	AZ Dry Wells
PHOENIX	S104281988	C.O.P. STREETS	50FT N/OF PIERCE STREET ON 1ST STREET	85004	AZ Dry Wells
PHOENIX	S104282027	C.O.P. STREETS	80FT N/OF MCKINLEY STREET ON 3RD STREET	85004	AZ Dry Wells
PHOENIX	S113390498	VALLEY CLUB @ DESERT RIGDGE PH. 2	NEC 56TH ST & DEER VALLEY RD		AZ Dry Wells
PHOENIX	S108519216	VILLAGIO AT HAPPY VALLEY	NEC 23RD AVE & ALAMEDA		AZ Dry Wells
PHOENIX	S108932861	VALLEY VISTA - PARCEL B	NEC JOMAX RD & NORTERRA PKWY		AZ Dry Wells
PHOENIX	S112165765	STETSON VALLEY PARCEL 23	NEC STETSON VALLEY PKWY & DEEM HILLS		AZ Dry Wells
PHOENIX	S108932358	MINERAL CANYON	NEC CENTRAL AVE & MINERAL RD		AZ Dry Wells
PHOENIX	S107503821	HUGHES WESTERN	NEC 39TH AVE & WASHINGTON		AZ Dry Wells
PHOENIX	S108794563	NORTH HIGH RUNNING TRACK	NEC 7TH ST & THOMAS		AZ Dry Wells
PHOENIX	S108931839	CAPITOL EXECUTIVE TOWER PARKING LOT	NEC 19TH AVE & JEFFERSON STREET	85007	AZ Dry Wells
PHOENIX	S109132198	MIDFIRST BANK	NEC 7TH ST & BELL RD		AZ Dry Wells
PHOENIX	S107503781	DIVERSIFIED DEVCOR, LLC	NEC 41ST AVE & WASHINGTON		AZ Dry Wells
PHOENIX	S109131979	BELDEN - 51ST AVE DISTRIBUTION CENTER	NEC VAN BUREN ST & 51ST AVE		AZ Dry Wells
PHOENIX	S109347745	WASHINGTON OFFICE PARK	NEC WASHINGTON & 45TH ST		AZ Dry Wells
PHOENIX	S117346455	CST CORNER STORE #1628	NEC 67TH AVE & LATHAM ST		AZ Dry Wells
PHOENIX	S108170254	VILLAGIO AT DOVE VALLEY RANCH	NWC BLACK MOUNTAIN PKWY & RANCHO PALOMA		AZ Dry Wells
PHOENIX	S109239167	HAPPY VALLEY HAMPTON INN & HOMEWOOD SUITE	NWC CHARLOTTE DR & QUESTA DR		AZ Dry Wells
PHOENIX	S110975504	ENCLAVE @ STETSON VALLEY	NWC HAPPY VLLEY & 55TH AVE		AZ Dry Wells
PHOENIX	S109347756	GRAPHCO LINE	NWC 51ST STREET & MADISON		AZ Dry Wells
PHOENIX	S113876141	SAFEWAY WAREHOUSE FACILITY	NWC 75TH AVE & VAN BUREN ST		AZ Dry Wells
PHOENIX	S113390484	STATE OFFICE BUILDINGS - PARKING LOTS	NWC OF 17TH AVE & JEFFERSON	85007	AZ Dry Wells
PHOENIX	S113728026	STATE OF AZ - WESTLY BOLIN PLAZA PARKING LOTS	NWC 16TH AVE & JEFFERSON	85007	AZ Dry Wells
PHOENIX	S112165742	PHOENIX BIOMEDICAL CAMPUS-HSEB	NWC 7TH ST & VAN BUREN	85007	AZ Dry Wells
PHOENIX	S108794516	GRAPHCO	NWC MADISON & 51ST STREET	85034	AZ Dry Wells
PHOENIX	S117884878	MACLANE FOOD SERVICE INC	NWC ROOSEVELT ST & 75TH AVE		AZ Dry Wells
PHOENIX	S110118540	RYAN HOUSE	NWC 1ST AVE & MERRELL ST		AZ Dry Wells
PHOENIX	S108250446	9TH STREET LOFTS	NWC 9TH ST & PECAN		AZ Dry Wells
PHOENIX	S104166537	43RD AVE & FILLMORE	NWC 43RD AVE & FILLMORE		AZ Dry Wells
PHOENIX	S109347757	56TH STREET OFFICE BUILDING	NWC 56TH ST & WASHINGTON ST		AZ Dry Wells
PHOENIX	S108932343	MATHEW HENSON SENIOR LIVING APTS (PH. 2)	NWC BUCKEYE RD & 7TH AVE		AZ Dry Wells
PHOENIX	S109132192	MATHEW HENSON HOPE VI - PHASE IV	NWC TONTO ST & 11TH AVE		AZ Dry Wells
PHOENIX	S112431568	FAMILY DOLLAR STORE	NWC 67TH AVE & VAN BUREN		AZ Dry Wells
PHOENIX	S109058625	COMPLETE LOGISTICS	NWC 71ST AVE & PIERCE ST		AZ Dry Wells
PHOENIX	S109347764	TRAMONTO MARKETPLACE	NWC CAREFREE HIGHWAY & NORTH VALLEY PKWY		AZ Dry Wells
PHOENIX	S104282028	C.O.P. STREETS	80FT N\OF ENCANTO DR ON 3RD AVE	85003	AZ Dry Wells
PHOENIX	S104281980	C.O.P. STREETS	46FT N\OF CORONADO DR ON 11TH AVE	85007	AZ Dry Wells
PHOENIX	S104281915	C.O.P. STREETS	170FT SOUTH OF FILLMORE ON 4TH AVENUE	85003	AZ Dry Wells
PHOENIX	S108519164	PARKING LOTS	S OF JACKSON BTWN 5TH ST & CENTRAL	85004	AZ Dry Wells
PHOENIX	S108794613	TAYLOR STREET DRYWELL	68 EAST OF 2ND ST & TAYLOR		AZ Dry Wells
PHOENIX	S104282100	C.O.P. STREETS	PIERCE STREET 60FT E/OF 1ST STREET	85006	AZ Dry Wells
PHOENIX	S104282101	C.O.P. STREETS	PIERCE STREET 60FT W/OF 1ST STREET	85006	AZ Dry Wells

City	EDR ID	Site Name	Site Address	Zip	Database(s)
PHOENIX	S104282097	C.O.P. STREETS	PIERCE STREET 50FT E/OF 10TH STREET	85006	AZ Dry Wells
PHOENIX	S104282099	C.O.P. STREETS	PIERCE STREET 58FT E/OF 3RD STREET	85006	AZ Dry Wells
PHOENIX	S104282102	C.O.P. STREETS	POLK STREET 80FT W\OF 1ST STREET	85004	AZ Dry Wells
PHOENIX	S104282103	C.O.P. STREETS	POLK STREET BETWEEN 7TH & 9TH STREET	85006	AZ Dry Wells
PHOENIX	1009798620	MEADOW VALLEY - HOT MIX ASPHALT PORTABLE	PORTABLE	85007	US AIRS
PHOENIX	1016338835	MEADOW VALLEY CONTRACTORS - ASPHALT BLEN	PORTABLE	85007	FINDS
PHOENIX	1016060521	MOHAVE VALLEY COMPRESSOR STATION	PORTABLE	85007	FINDS
PHOENIX	1006804161	MATRIX INDUSTRIES INC	1133 E PORTLAND	85003	RCRA NonGen / NLR, FINDS
PHOENIX	S104282105	C.O.P. STREETS	ROANOKE AVE & 5TH ST E/OF INT	85004	AZ Dry Wells
PHOENIX	S114977030	ROBERT & PEGGY DIGBY	2131 W ROOSEVELT		AZ RGA LUST
PHOENIX	S114975983	PHOENIX FIRE STATION # 11	2727 E ROOSEVELT		AZ RGA LUST
PHOENIX	S114972038	FIRE STATION #11	2727 E ROOSEVELT		AZ RGA LUST
PHOENIX	S114968800	CIRCLE K # 114	614 W ROOSEVELT		AZ RGA LUST
PHOENIX	S114975318	NATIONAL GUARD MAINTENANCE #1	1614 W ROOSEVELT		AZ RGA LUST
PHOENIX	S114976552	PRUDENTIAL OVERALL SUPPLY CO	5102 W ROOSEVELT		AZ RGA LUST
PHOENIX	S114976010	PHOENIX FIRE STATION #11	2727 E ROOSEVELT		AZ RGA LUST
PHOENIX	S114974471	MARICOPA MEDICAL CENTER	2601 E ROOSEVELT		AZ RGA LUST
PHOENIX	1006804561	MATRIX INDUSTRIES INC	1522 E ROOSEVELT	85003	RCRA NonGen / NLR, FINDS
PHOENIX	S104282029	C.O.P. STREETS	814 WEST ROOSEVELT SREET	85007	AZ Dry Wells
PHOENIX	S113878712	SWANK CLEANERS	16 W ROOSEVELT		AZ DRYCLEANERS
PHOENIX	1007443819	19TH AVE LANDFILL	1 MI S OF I 10 E ON 19TH AVE ON E SIDE		ODI
PHOENIX	S114982436	RIO SALADO PROJECT - PHOENIX REACH	SALT RIVER I-10 OVERPASS/19TH AVE OVERPASS		AZ RGA HWS
PHOENIX	S103809883	RIO SALADO PROJECT - PHOENIX REACH	SALT RIVER I-10 OVERPASS/19TH AVE OVERPASS	0	AZ SHWS
PHOENIX	S108932263	JUNIOR HIGH SCHOOL	SE-C 7TH STREET & FILLMORE STREET	85006	AZ Dry Wells
PHOENIX	S104642898	MOUNTAIN COVE @ SOUTH MOUNTAIN	SEC S MOUNTAIN AVE & 20TH ST		AZ Dry Wells
PHOENIX	S109132300	SONORAN FOOTHILLS APIS NORTH & SOUTH	SEC OF N. VALLEY RD & DOVE VALLEY		AZ Dry Wells
PHOENIX	S109588462	VALLEY METRO RAIL-SPRINT	SEC 19TH AVE & CAMELBACK		AZ Dry Wells
PHOENIX	S104642890	MACK 75TH AVE-PHASE II	SEC 75TH AVE & ROOSEVELT ST		AZ Dry Wells
PHOENIX	S109132348	TARGET SOUTHWEST DISTRIBUTION CTR	SEC 75TH AVE & VAN BUREN		AZ Dry Wells
PHOENIX	S109058620	CITYSCAPE	SEC CENTRAL AVE & WASHINGTON ST	85004	AZ Dry Wells
PHOENIX	S111381682	COVINGTON PLAZA	SEC 7TH ST & UNION HILLS		AZ Dry Wells
PHOENIX	S108250600	MATHEW HENSON-HOPE VI-PHASE III	SEC 11TH AVE & GRANT		AZ Dry Wells
PHOENIX	S106227259	TARGET DISTRIBUTION CENTER	SEC 75TH AVE & VAN BUREN ST		AZ Dry Wells
PHOENIX	S109347696	ROOSEVELT 12-13 LOFTS	SEC ROOSEVELT ST & 13TH AVE		AZ Dry Wells
PHOENIX	S111787203	EAST LAKE PARK	SEC 15TH ST & JEFFERSON		AZ Dry Wells
PHOENIX	S104282107	C.O.P. STREETS	SHERIDAN ST & 7TH ST E/OF INT	85006	AZ Dry Wells
PHOENIX	S114981636	CENTRAL MILLWORK	2405 W. SHERMAN		AZ RGA HWS
PHOENIX	S114976235	PHX SOUTH CO #163166	115 W SOUTHERN		AZ RGA LUST
PHOENIX	S108932680	STETSON VALLEY	STETSON VLLEY PKWY & 55TH AVE		AZ Dry Wells
PHOENIX	S109132317	STETSON VALLEY - PARCELS 12 & 20	STETSON VALLEY PKWY		AZ Dry Wells
PHOENIX	1009648542		44 STREET SOUTH OF VAN BUREN	85034	DOT OPS
PHOENIX	S105113606	CENTRAL & DOBBINS	SWC CENTRAL AVE & DOBBINS		AZ Dry Wells
PHOENIX	S109132235	PARADISE VALLEY HOSP. PARKING LOT EXT.	SWC BELL RD & 40TH STREET		AZ Dry Wells
PHOENIX	S108932870	VILLAGE AT SOUTH MOUNTAIN	SWC & SEC OF 32ND ST & BASELINE		AZ Dry Wells
PHOENIX	S108932085	EMBARCADERO AT SOUTH MOUNTAIN	SWC 7TH AVE & SOUTH MOUNTAIN		AZ Dry Wells
PHOENIX	S114978096	SPTC PROPERTY	SWC JACKSON ST & 6TH ST		AZ RGA LUST
PHOENIX	S111787211	FED EX GROUND	SWC 7TH AVE & PINNACLE PEAK		AZ Dry Wells

City	EDR ID	Site Name	Site Address	Zip	Database(s)
PHOENIX	S108250601	MATTHEW HENSON - PHASE III	SWC 7TH AVE & SHERMAN ST		AZ Dry Wells
PHOENIX	S108932498	PINNACLE PARK - PHASE 1A	SWC PINNACLE PEAK RD & 11TH AVE		AZ Dry Wells
PHOENIX	S109131980	BELL TOWNE CENTER PHASE 3A-TARGET SITE	SWC BELL RD & 7TH ST		AZ Dry Wells
PHOENIX	S104282358	SHAMROCK FOODS	SWC 7TH AVENUE & ENCANTO	85007	AZ Dry Wells
PHOENIX	S110143396	OFFICE BUILDING	SWC JACKSON ST & 3RD AVE	85007	AZ Dry Wells
PHOENIX	S109132283	SCHWAN'S CUSTOMER OPERATIONS CENTER	SWC 71ST AVE & ROOSEVELT ST		AZ Dry Wells
PHOENIX	S104281990	C.O.P. STREETS	50FT S\OF MONROE STREET ON 11TH STREET	85034	AZ Dry Wells
PHOENIX	S104281949	C.O.P. STREETS	30FT S\OF PIERCE STREET ON 5TH STREET	85004	AZ Dry Wells
PHOENIX	S104282010	C.O.P. STREETS	69FT S\OF MCKINLEY STREET ON 9TH STREET	85006	AZ Dry Wells
PHOENIX	S104281948	C.O.P. STREETS	30FT S\OF MCKINLEY STREET ON 5TH STREET	85004	AZ Dry Wells
PHOENIX	S104282109	C.O.P. STREETS	TAYLOR STREET 46FT E/OF 13TH AVENUE	85006	AZ Dry Wells
PHOENIX	S114974393	MALLERY SERVICE STATION	128 E TAYLOR		AZ RGA LUST
PHOENIX	S104282110	C.O.P. STREETS	TAYLOR STREET 65FT N/OF GRAND AVENUE	85007	AZ Dry Wells
PHOENIX	S114975575	OWNER SERVICE STATION	128 E TAYLOR		AZ RGA LUST
PHOENIX	S114978797	TEXACO #61-857-2002 - FORMER	TURNEY & CENTRAL AVE		AZ RGA LUST
PHOENIX	S114980416	VALLEY FEED AND SEED	1918 W VAN BUREN		AZ RGA LUST
PHOENIX	S113876516	BILTMORE CLEANERS	E VAN BUREN NEAR 39TH ST		AZ DRYCLEANERS
PHOENIX	S114979290	TOSCO CIRCLE K # 1795	1732 W VAN BUREN		AZ RGA LUST
PHOENIX	S114969150	CIRCLE K # 2837	3662 W VAN BUREN		AZ RGA LUST
PHOENIX	S114969510	CIRCLE K #2701584	2640 W VAN BUREN		AZ RGA LUST
PHOENIX	S114972311	FORMER CIRCLE K #2837	3662 W VAN BUREN		AZ RGA LUST
PHOENIX	S114972626	FUELCO #105	3202 W VAN BUREN		AZ RGA LUST
PHOENIX	S114976239	PHX WEST CO #163156	3526 W VAN BUREN		AZ RGA LUST
PHOENIX	S114966801	ARCO PHOENIX TERMINAL	5333 W VAN BUREN		AZ RGA LUST
PHOENIX	S114978927	TEXACO PHOENIX AZ SALES TERMINAL	5325 W VAN BUREN		AZ RGA LUST
PHOENIX	S114968374	CHEVRON # 9-0433	702 E VAN BUREN		AZ RGA LUST
PHOENIX	S114979955	UNOCAL #4250	3445 W VAN BUREN		AZ RGA LUST
PHOENIX	S114980182	US POSTAL SERVICE	4949 E VAN BUREN		AZ RGA LUST
PHOENIX	S114982250	OPTIFAB INC.	1550 W. VAN BUREN		AZ RGA HWS
PHOENIX	S114971969	FAST GAS #130	3409 W VAN BUREN		AZ RGA LUST
PHOENIX	S114973030	GOODYEAR TIRE FACILITY	201 W VAN BUREN		AZ RGA LUST
PHOENIX	S113727281	CUDHAY MEAT PACKING CO	VAN BUREN & 46TH ST	85034	AZ AZURITE
PHOENIX	S114972082	FIRESTONE #2624/013226	302 W VAN BUREN		AZ RGA LUST
PHOENIX	S114966324	AFCO 020213	4301 W VAN BUREN		AZ RGA LUST
PHOENIX	S114967059	ARMCO	5555 W VAN BUREN		AZ RGA LUST
PHOENIX	S114971326	EARTH GRAINS BAKING COMPANY	738 W VAN BUREN		AZ RGA LUST
PHOENIX	S105267043	C.O.P. STREETS	VAN BUREN EAST OF 3RD AVE	85003	AZ Dry Wells
PHOENIX	S114979124	TIMES INDUSTRIAL PROPERTY	4645 W VAN BUREN		AZ RGA LUST
PHOENIX	S114979879	UNOCAL # 0991	625 W VAN BUREN		AZ RGA LUST
PHOENIX	S114980038	UNOCAL 4250	3445 W VAN BUREN		AZ RGA LUST
PHOENIX	S114981593	C.W. CHAPMAN	4648 W. VAN BUREN		AZ RGA HWS
PHOENIX	S114970798	COWLEY/FAST GAS # 130	3409 W VAN BUREN		AZ RGA LUST
PHOENIX	S114966333	AFCO 20213	4301 W VAN BUREN		AZ RGA LUST
PHOENIX	S114975833	PEP BOYS	2502 W VAN BUREN		AZ RGA LUST
PHOENIX	S114982649	TIMES FIBER COMMUNICATIONS	4648 W. VAN BUREN		AZ RGA HWS
PHOENIX	S114975535	ONE ARIZONA CTR/TWO ARIZONA CTR	400 E VAN BUREN		AZ RGA LUST
PHOENIX	S113727282	CUDHAY MEAT PACKING CO	VAN BUREN & 46TH ST	85034	AZ AZURITE, AZ EMAP

City	EDR ID	Site Name	Site Address	Zip	Database(s)
PHOENIX	S114972077	FIRESTONE # 2624/013226	302 W VAN BUREN		AZ RGA LUST
PHOENIX	S113877609	LUCKY CLEANERS	1300/1302/1302.5 E VAN BURE		AZ DRYCLEANERS
PHOENIX	S114965989	AAMCO TRANSMISSIONS	322 W VAN BUREN		AZ RGA LUST
PHOENIX	S114968923	CIRCLE K # 608	6440 W VAN BUREN		AZ RGA LUST
PHOENIX	S114981430	ARCO PETROLEUM PRODUCTS CO.	5333 W. VAN BUREN		AZ RGA HWS
PHOENIX	S114978846	TEXACO 60-349-0309	1837 W VAN BUREN		AZ RGA LUST
PHOENIX	S114982320	PHOENIX NEWSPAPERS INC.	120 E VAN BUREN		AZ RGA HWS
PHOENIX	S114979671	TUNE UP MASTERS	1501 W VAN BUREN		AZ RGA LUST
PHOENIX	S114979896	UNOCAL # 4250	3445 W VAN BUREN		AZ RGA LUST
PHOENIX	S114970733	CORONA MOTORS/FORMER DAVIS AUTO	2201 E VAN BUREN		AZ RGA LUST
PHOENIX	S114970735	CORONA MOTORS	2201 E VAN BUREN		AZ RGA LUST
PHOENIX	S114976118	PHOENIX UNION PROPERTIES	512 E VAN BUREN		AZ RGA LUST
PHOENIX	S113877169	FIVE POINT CLEANERS	618 W VAN BUREN		AZ DRYCLEANERS
PHOENIX	S114975533	ONE ARIZONA CNTR/TWO ARIZONA CNT	400 E VAN BUREN		AZ RGA LUST
PHOENIX	S114966332	AFCO 20213/CALJET CARDLOCK FUELS	4301 W VAN BUREN		AZ RGA LUST
PHOENIX	S114967118	ASIA EXPRESS RESTAURANT	2649 W VAN BUREN		AZ RGA LUST
PHOENIX	S114968592	CHEVRON 90433	702 E VAN BUREN		AZ RGA LUST
PHOENIX	S114969114	CIRCLE K # 1795	1732 W VAN BUREN		AZ RGA LUST
PHOENIX	S114979882	UNOCAL # 1380	2361 E VAN BUREN		AZ RGA LUST
PHOENIX	S114980071	UNOCAL 5974	VAN BUREN & 40TH ST		AZ RGA LUST
PHOENIX	S114980072	UNOCAL 5974	VAN BUREN ST & 40TH ST		AZ RGA LUST
PHOENIX	S114969538	CIRCLE K #2701795	1732 W VAN BUREN		AZ RGA LUST
PHOENIX	S114980691	WESTERN STATES PETRO/FUELCO #105	3202 W VAN BUREN		AZ RGA LUST
PHOENIX	S114970867	CUDHAY - FORMER	VAN BUREN & 46TH ST		AZ RGA LUST
PHOENIX	S114972520	FOWLER DIST #45	6707 W VAN BUREN		AZ RGA LUST
PHOENIX	S114972689	GAS WARZ 305	3445 W VAN BUREN		AZ RGA LUST
PHOENIX	S114973159	GREENWOOD MEMORIAL PARK	2300 W VAN BUREN		AZ RGA LUST
PHOENIX	S114973029	GOODYEAR TIRE FACILITY/CHEVRON	201 W VAN BUREN		AZ RGA LUST
PHOENIX	S114976723	RAINBO BAKING COMPANY	738 W VAN BUREN		AZ RGA LUST
PHOENIX	S114978154	ST LUKE'S MEDICAL CENTER	1800 E VAN BUREN		AZ RGA LUST
PHOENIX	S114969105	CIRCLE K # 1584	2640 W VAN BUREN		AZ RGA LUST
PHOENIX	S114980014	UNOCAL 1380	2361 E VAN BUREN		AZ RGA LUST
PHOENIX	S114982426	REYNOLDS METALS CO	3501 W VAN BUREN		AZ RGA HWS
PHOENIX	S114982634	TEXACO PHX, AZ. SALES TERMINAL	5325 W. VAN BUREN		AZ RGA HWS
PHOENIX	S104282114	C.O.P. STREETS	VERNON ST 300FT E/OF CENTRAL AVE	85004	AZ Dry Wells
PHOENIX	S108932032	DESERT BREEZE	VINEYARD RD BETWEEN 9TH & 7TH AVE		AZ Dry Wells
PHOENIX	S104281929	C.O.P. STREETS	203 FT W/OF RR TRCKS, 1900 W MONROE	85007	AZ Dry Wells
PHOENIX	S114968262	CENTRAL TRANSPORT INTERNATIONAL	5939 W WASHINGTON BLVD		AZ RGA LUST
PHOENIX	S114966406	ALAMO RENT-A-CAR INC	2246 E WASHINGTON		AZ RGA LUST
PHOENIX	S114968341	CHAPPARAL SPEEDWAY	5519 E WASHINGTON		AZ RGA LUST
PHOENIX	S114970711	COPMEA BUILDING	444 W WASHINGTON		AZ RGA LUST
PHOENIX	S114982047	KINO DRAPERIES	2326 E WASHINGTON		AZ RGA HWS
PHOENIX	S114975255	MUNICIPAL CENTER PARKING GARAGE	301 W WASHINGTON		AZ RGA LUST
PHOENIX	S114980187	US RENTALS	3266 E WASHINGTON		AZ RGA LUST
PHOENIX	S114981482	ARIZONA PROPELLER SHOP	3340 E. WASHINGTON		AZ RGA HWS
PHOENIX	1016350994	WEST PLAZA SHOPPING CENTER	200 WASHINGTON ST W	85003	US BROWNFIELDS, FINDS
PHOENIX	S113878552	STATE CLEANERS	1601 W WASHINGTON		AZ DRYCLEANERS

City	EDR ID	Site Name	Site Address	Zip	Database(s)
PHOENIX	S114972449	FORMER SUNSTATE EQUIPMENT CORP	4146 E WASHINGTON		AZ RGA LUST
PHOENIX	S114972612	FRY'S FOOD STORES OF ARIZONA INC	6101 W WASHINGTON		AZ RGA LUST
PHOENIX	S114975840	PEP BOYS	4202 W WASHINGTON		AZ RGA LUST
PHOENIX	S114975959	PHOENIX CITY HALL PARKING GARAGE	301 W WASHINGTON		AZ RGA LUST
PHOENIX	S114966054	ADOA/CORPORATION COMMISSION	1200 W WASHINGTON		AZ RGA LUST
PHOENIX	S114966411	ALAMO RENT-A-CAR	2710 E WASHINGTON		AZ RGA LUST
PHOENIX	S114967368	B & B LUMBER & HARDWARE CO	3536 E WASHINGTON		AZ RGA LUST
PHOENIX	S114978120	SRP 27TH ST FACILITY	2727 E WASHINGTON		AZ RGA LUST
PHOENIX	S114978362	SUNSTATE EQUIPMENT CORP	4146 E WASHINGTON		AZ RGA LUST
PHOENIX	S114978364	SUNSTATE EQUIPMENT CORP	5425 E WASHINGTON		AZ RGA LUST
PHOENIX	S114978987	TEXACO/SAHARO #2010	3001 E WASHINGTON		AZ RGA LUST
PHOENIX	S113876381	ARIZONA CLEANING WORKS	319 E WASHINGTON		AZ DRYCLEANERS
PHOENIX	S114972941	GOETTL BROS METAL PRODUCTS	5401 E WASHINGTON		AZ RGA LUST
PHOENIX	S114982064	LAUNDRY & CLEANERS SUPPLY	4120 EAST WASHINGTON		AZ RGA HWS
PHOENIX	S114974457	MARICOPA COUNTY EQUIPMENT SERVS	4701 E WASHINGTON		AZ RGA LUST
PHOENIX	S113876663	CASH & TAKE CLEANERS	1658 W WASHINGTON		AZ DRYCLEANERS
PHOENIX	S114971994	FEDERAL COURTHOUSE/TEXACO	WASHINGTON & 5TH AVE/BLOCK 72-73		AZ RGA LUST
PHOENIX	1006804446	VACANT LOT	706 E WASHINGTON	85003	RCRA NonGen / NLR, FINDS
PHOENIX	S114980446	VALUE RENT A CAR	2710 E WASHINGTON		AZ RGA LUST
PHOENIX	S113876314	AMERICAN CLEANERS	1654 W WASHINGTON		AZ DRYCLEANERS
PHOENIX	S113876980	DESPATCH LAUNDRY & DRY CLEANERS	1620 EAST WASHINGTON		AZ DRYCLEANERS
PHOENIX	S114975730	PAUL MCCOY'S LAUNDRY & DRY CLEAN	1624 E WASHINGTON		AZ RGA LUST
PHOENIX	S114978112	SRP - PAPAGO PARK CENTER	WASHINGTON ST & 56TH ST		AZ RGA LUST
PHOENIX	S114978127	SRP PAPAGO PARK CENTER	WASHINGTON ST & 56TH ST		AZ RGA LUST
PHOENIX	S114981351	AERO MANUFACTURERS	2902 E WASHINGTON		AZ RGA HWS
PHOENIX	S114982801	WQ-EAST WASHINGTON AREA	E. WASHINGTON STUDY AREA		AZ RGA HWS
PHOENIX	S114982457	RPS PRODUCTS OF ARIZONA	3230 E WASHINGTON		AZ RGA HWS
PHOENIX	S114982023	KACHINA TESTING LABORATORIES	3027 EAST WASHINGTON		AZ RGA HWS
PHOENIX	S114982162	MODERN INDUSTRIES	3229 E WASHINGTON		AZ RGA HWS
PHOENIX	S114967301	AZ BAKING CO OF SOUTHWEST	2601 E WASHINGTON		AZ RGA LUST
PHOENIX	S114966545	AMFAC ELECTRIC SUPPLY CO	1530 E WASHINGTON		AZ RGA LUST
PHOENIX	S113878464	SKOMER DAVE & SONS	315 E WASHINGTON		AZ DRYCLEANERS
PHOENIX	S114978281	SUN MOTOR EXCHANGE	2214 E WASHINGTON		AZ RGA LUST
PHOENIX	S114978886	TEXACO 60-349-2073/EQUILON	3001 E WASHINGTON		AZ RGA LUST
PHOENIX	S114979004	TEXACO	3001 E WASHINGTON		AZ RGA LUST
PHOENIX	S114971213	DOWNTOWN MOTOR POOL	301 W WASHINGTON		AZ RGA LUST
PHOENIX	S114971445	ELECTRICAL CONTRACTORS FACILITY	1425 E WASHINGTON		AZ RGA LUST
PHOENIX	S114981860	GARRETT PNEUMATIC SYSTEMS	2801 E WASHINGTON		AZ RGA HWS
PHOENIX	S114982132	MCCOY'S LAUNDRY & CLEANERS	1624 E WASHINGTON		AZ RGA HWS
PHOENIX	S114982221	NORTHWEST MOTOR WELDING	1933 EAST WASHINGTON		AZ RGA HWS
PHOENIX	S114982275	PAPAGO PLATING CO.	2312 E WASHINGTON		AZ RGA HWS
PHOENIX	S114975399	NORAL ENTERPRISES LTD	2221 E WASHINGTON		AZ RGA LUST
PHOENIX	S114975825	PEP BOYS #931	4202 W WASHINGTON		AZ RGA LUST
PHOENIX	1006804531	WALKER BUILDING THE	WASHINGTON ST BETWEEN 3RD AVE	85003	RCRA NonGen / NLR
PHOENIX	S114977247	SAHARA SELF-SERV #2010	3001 E WASHINGTON		AZ RGA LUST
PHOENIX	S114981334	AAA WELDING AND RADIATOR	3318 E. WASHINGTON		AZ RGA HWS
PHOENIX	S114982206	NELSON COMMUNICATIONS INC.	3301 E WASHINGTON		AZ RGA HWS

Count: 700 records

FOCUS MAP 1 ORPHAN SUMMARY

City	EDR ID	Site Name	Site Address	Zip	Database(s)
PHOENIX	S114972754	GI TRUCKING CO	5939 W WASHINGTON BLVD		AZ RGA LUST
PHOENIX	S114973337	HENNESY PUMP & SUPPLY CO	4428 E WASHINGTON		AZ RGA LUST
PHOENIX	S114975964	PHOENIX COPMEA BUILDING	444 W WASHINGTON		AZ RGA LUST
PHOENIX	S114965974	A-1 REALTY OF ARIZONA	2501 E WASHINGTON		AZ RGA LUST
PHOENIX	S114982584	SUN PUBLISHING CO	2645 E WASHINGTON		AZ RGA HWS
PHOENIX	S114982800	WQ-EAST WASHINGTION AREA	E. WASHINGTON STUDY AREA		AZ RGA HWS
PHOENIX	S103931968	WQ-EAST WASHINGTION AREA	E. WASHINGTON STUDY AREA	85034	AZ SHWS
PHOENIX	1000348960	SUN PUBLISHING CO	2645 E WASHINGTON	85034	AZ SHWS
PHOENIX	S114972985	GOOD SAMARITAN MEDICAL HELIPORT	1033 E WILLETTA		AZ RGA LUST
PHOENIX	S114972981	GOOD SAMARITAN HOSPITAL	1021 E WILLETTA		AZ RGA LUST
PHOENIX	S104282115	C.O.P. STREETS	WOODLAND STREET 63FT E\OF 13TH AVENUE	85007	AZ Dry Wells
PHOENIX	S104282018	C.O.P. STREETS	70FT W\OF 9TH AVE ON PALMCROFT S\E	85007	AZ Dry Wells
PHOENIX	S104282116	C.O.P. STREETS	YAVAPAI STREET 195FT E/OF 4TH AVENUE	85003	AZ Dry Wells
PHX	1007198502	APS	5TH ST & WASHINGTON ST	85003	RCRA-LQG

Focus Map 2

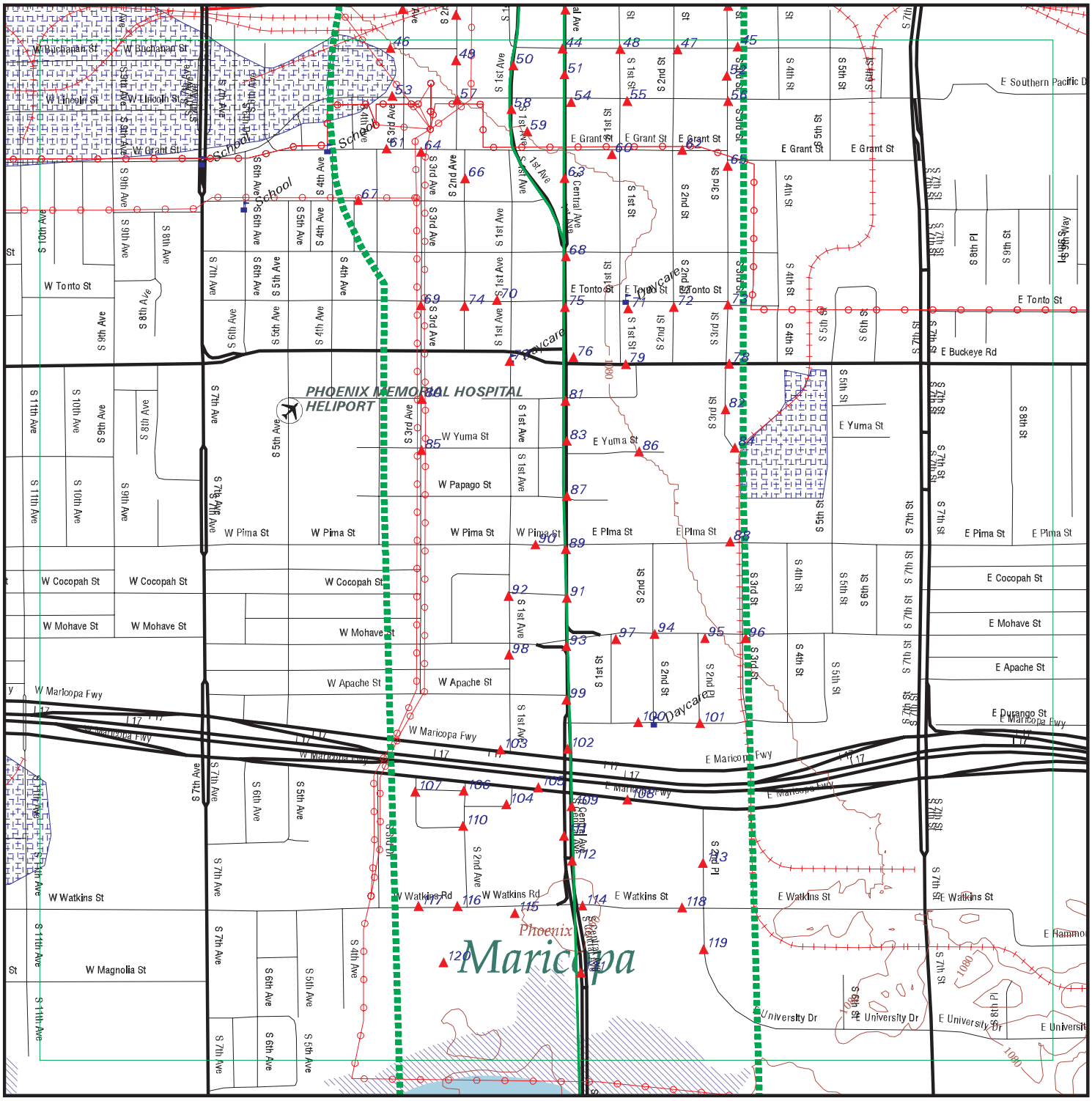

EDR DataMap® - Environmental Atlas

Valley Metro South Central Extension

Legend

- Roads
- Major Roads
- Contour Lines
- Water Quality Assurance Revolving Fund Areas
- Waterways
- Railroads
- Study Boundary
- 100-Yr Flood Zones
- Powerlines
- Pipelines
- Fault Lines
- Indian Reservations BIA
- Water
- Superfund Sites
- Federal DOD Sites
- Listed Sites
- Sensitive Receptors

N

0 1/8 1/4

Scale in Miles

Copyright © 2015 EDR, Inc. © 2010 Tele Atlas Rel. 07/2009.

FOCUS MAP 2 SUMMARY

Database	Total Plotted
FEDERAL RECORDS	
NPL	1
Proposed NPL	0
Delisted NPL	0
NPL LIENS	0
CERCLIS	2
CERC-NFRAP	5
LIENS 2	0
CORRACTS	1
RCRA-TSDF	1
RCRA-LQG	4
RCRA-SQG	2
RCRA-CESQG	5
RCRA NonGen / NLR	22
US ENG CONTROLS	1
US INST CONTROL	0
ERNS	3
HMIRS	0
DOT OPS	0
US CDL	0
US BROWNFIELDS	0
DOD	0
FUDS	0
LUCIS	0
CONSENT	0
ROD	1
UMTRA	0
ODI	0
DEBRIS REGION 9	0
US MINES	0
TRIS	2
TSCA	0
FTTS	1
HIST FTTS	1
SSTS	0
ICIS	5
PADS	0
MLTS	0
RADINFO	0
FINDS	93
RAATS	0
RMP	0
US AIRS	3
LEAD SMELTERS	0
2020 COR ACTION	0
PRP	1
EPA WATCH LIST	1
US FIN ASSUR	0
FEDERAL FACILITY	0

FOCUS MAP 2 SUMMARY

Database	Total Plotted
PCB TRANSFORMER	8
US HIST CDL	0
COAL ASH DOE	0
SCRD DRYCLEANERS	0
COAL ASH EPA	0
FEMA UST	0

STATE AND LOCAL RECORDS

AZ SPL	2
AZ WQARF	2
AZ SHWS	13
AZ SWF/LF	0
AZ UIC	0
AZ SWTIRE	0
AZ LUST	17
AZ UST	41
AZ AST	1
AZ MANIFEST	10
NY MANIFEST	1
AZ SPILLS	20
AZ AUL	1
AZ VCP	2
AZ DRYCLEANERS	19
AZ DOD	0
AZ BROWNFIELDS	0
AZ CDL	0
CA HAZNET	4
AZ Dry Wells	17
AZ WWFAC	2
AZ Aquifer	0
AZ AIRS	0
AZ AZURITE	2
AZ NPL	0
AZ EMAP	92

TRIBAL RECORDS

INDIAN RESERV	0
INDIAN ODI	0
INDIAN LUST	0
INDIAN UST	0
INDIAN VCP	0

EDR PROPRIETARY RECORDS

EDR MGP	1
EDR US Hist Auto Stat	66
EDR US Hist Cleaners	12
AZ RGA LF	0
AZ RGA LUST	42

FOCUS MAP 2 SUMMARY

Database	Total Plotted
AZ RGA HWS	5

NOTES:

Sites may be listed in more than one database

Map ID	Site	Database(s)	EPA ID Number
NPL Region	**MOTOROLA, INC. (52ND STREET PLANT)** **5005 EAST MCDOWELL ROAD** **PHX, AZ 85224**	**NPL** **CERCLIS** **CORRACTS** **RCRA-TSDF** **RCRA-LQG** **US ENG CONTROLS** **ROD** **AZ UST** **AZ MANIFEST** **NY MANIFEST** **PRP** **US AIRS**	**1000341784** **AZD009004177**

NPL:

EPA ID:	AZD009004177
Cerclis ID:	0900517
EPA Region:	9
Federal:	G
Final Date:	1989-10-04 00:00:00
Site Score:	40.829999999999998

Category Details:

NPL Status:	Currently on the Final NPL
Category Description:	Depth To Aquifer-> 25 And <= 50 Feet
Category Value:	35
NPL Status:	Currently on the Final NPL
Category Description:	Distance To Nearest Population-> 0 And <= 1/4 Mile
Category Value:	500

Site Details:

Site Name:	MOTOROLA, INC. (52ND STREET PLANT)
Site Status:	Final
Site Zip:	85008
Site City:	PHOENIX
Site State:	AZ
Federal Site:	No
Site County:	MARICOPA
EPA Region:	09
Date Proposed:	06/24/88
Date Deleted:	Not reported
Date Finalized:	10/04/89

Substance Details:

NPL Status:	Currently on the Final NPL
Substance ID:	Not reported
Substance:	Not reported
CAS #:	Not reported
Pathway:	Not reported
Scoring:	Not reported
NPL Status:	Currently on the Final NPL
Substance ID:	U044
Substance:	CHLOROFORM
CAS #:	67-66-3
Pathway:	GROUND WATER PATHWAY
Scoring:	4

Map ID	Site	Database(s)	EPA ID Number

MOTOROLA, INC. (52ND STREET PLANT) (Continued) **1000341784**

NPL Status: Currently on the Final NPL
Substance ID: U226
Substance: TRICHLOROETHANE, 1,1,1-
CAS #: 71-55-6
Pathway: GROUND WATER PATHWAY
Scoring: 2

NPL Status: Currently on the Final NPL
Substance ID: U228
Substance: TRICHLOROETHYLENE (TCE)
CAS #: 79-01-6
Pathway: GROUND WATER PATHWAY
Scoring: 2

Summary Details:

Conditions at proposal October 15, 1984): Motorola, Inc., manufactures semiconductors and related components at a plant on 52nd Street in Phoenix, Maricopa County, Ari ona. The facility is situated approximately 1.5 miles northeast of the Sky Harbor International Airport and is surrounded by residential, industrial, business, agricultural, and recreational areas. Ground water beneath the 52nd Street Plant is contaminated with trichloroethylene TCE), trichloroethane TCA),and other organic and inorganic compounds, according to analyses conducted by EPA and Motorola. Contamination may have resulted from leaking storage tanks, leaking effluent lines, and past disposal practices, including the use of dry wells. Motorola detected TCE and TCA in its monitoring wells at least l mile from the facility. Several private wells not used for drinking and one irrigation well contain TCE above the State action level of 5 parts per billion. Prior to Octoberl983, Motorola installed 22 on-site and 6 off-site monitoring wells, as described in a Phase I remedial investigation report. In October l983, the Ari ona Department of Health Services established a Task Force comprised of the State, EPA, and local agencies. The Task Force has guided Motorola in developing a detailed workplan for a remedial investigation/ feasibility study RI/FS) to determine the type and extent of contamination at the site and identify alternatives for remedial action. The plant received Interim Status under Subtitle C of the Resource Conservation and Recovery Act RCRA) when the company filed Part A of a permit application. Status January 1986): Motorola has completed most field activities for Phase II of the RI/FS. The report is expected in 1986. Off-site sampling has confirmed a plume of contaminated ground water extending at least 1 mile west of the plant. In 1986, additional monitoring wells will be installed, ground water and soil will be tested, and a pilot plant for pumping and treating contaminated ground water will be installed. Status June 24, 1988): EPA is proposing to place this previously proposed RCRA site on the final NPL. On May 19, 1986, Motorola requested that the facility be converted to a ha ardous waste generator. On July 29, 1986, EPA confirmed that the plant was operating as a generator. Hence, it satisfies a component of EPA s NPL/RCRA policy. In May 1986, the State certified that a container storage area on-site had been cleaned up in accordance with Subtitle C. Status October 4, 1989): EPA has placed this site on the NPL. Following public comment on Motorola s RI/FS, a Record of Decision was signed in September 1988 finali ing the remedy for the first phase of the response. Work is scheduled to begin in late 1990. Motorola and the State signed a Consent Decree in June 1989 and stipulated penalties for the remedial design andremedial action.

Site Status Details:

Map ID	Site	Database(s)	EPA ID Number

MOTOROLA, INC. (52ND STREET PLANT) (Continued) **1000341784**

NPL Status:	Final
Proposed Date:	10/15/1984
Final Date:	10/04/1989
Deleted Date:	Not reported

Narratives Details:

NPL Name:	MOTOROLA, INC. (52ND STREET PLANT)
City:	PHOENIX
State:	AZ

CERCLIS:

Site ID:	0900517
EPA ID:	AZD009004177
Facility County:	MARICOPA
Short Name:	MOTOROLA, INC. (52ND STRE
Congressional District:	7
IFMS ID:	0948
SMSA Number:	6200
USGC Hydro Unit:	15060106
Federal Facility:	Not a Federal Facility
DMNSN Number:	90.00000
Site Orphan Flag:	N
RCRA ID:	Not reported
USGS Quadrangle:	Not reported
Site Init By Prog:	Not reported
NFRAP Flag:	Not reported
Parent ID:	Not reported
RST Code:	Not reported
EPA Region:	09
Classification:	Manufacturing Plant
Site Settings Code:	SU
NPL Status:	Currently on the Final NPL
DMNSN Unit Code:	ACRE
RBRAC Code:	Not reported
RResp Fed Agency Code:	Not reported
Non NPL Status:	Not reported
Non NPL Status Date:	/ /
Site Fips Code:	04013
CC Concurrence Date:	/ /
CC Concurrence FY:	Not reported
Alias EPA ID:	Not reported
Site FUDS Flag:	Not reported

CERCLIS Site Contact Name(s):

Contact ID:	9270578.00000
Contact Name:	Janet Rosati
Contact Tel:	(415) 972-3165
Contact Title:	Remedial Project Manager (RPM)
Contact Email:	Not reported

Contact ID:	9271147.00000
Contact Name:	Martin Zeleznik
Contact Tel:	(415) 972-3543
Contact Title:	Remedial Project Manager (RPM)
Contact Email:	Not reported

Map ID	Site	Database(s)	EPA ID Number
	MOTOROLA, INC. (52ND STREET PLANT) (Continued)		**1000341784**

CERCLIS Site Alias Name(s):

Alias ID:	101
Alias Name:	MOTOROLA INC 52ND ST FACILITY
Alias Address:	Not reported
	AZ
Alias ID:	201
Alias Name:	MOTOROLA INC DISCRETE SEMI CONDUCTOR
Alias Address:	Not reported
	AZ
Alias ID:	202
Alias Name:	MOTOROLA, INC. (52ND STREET PLANT)
Alias Address:	Not reported
	Not reported
Alias ID:	203
Alias Name:	MOTOROLA, INC.(52ND STREET PLANT)
Alias Address:	5005 E MCDOWELL RD
	PHOENIX, AZ 85008
Alias ID:	204
Alias Name:	MOTOROLA, INC. (52ND STREET PLANT)
Alias Address:	5005 E MCDOWELL RD
	PHOENIX, AZ 85008
Alias ID:	201
Alias ID:	101
Alias Comments:	PREVIOUS EPA ID# AZD 981 416 977PREVIOUS EPA ID# AZD 981 416 977

Site Description: The Motorola 52nd Street facility was originally constructed in 1956. Prior to that time, the location was largely agricultural. In 1982, Motorola discovered a solvent leak at an underground storage tank. Motorola notified the Arizona Department Of Health Services (ADHS) and initiated a Preliminary Investigation for potential soil and groundwater contamination. The report of the Preliminary Investigation, which was published on 1983, indicated soil and groundwater contamination at the plant and groundwater contamination to the west of the plant. As a result of these findings, Motorola entered into an oral agreement with EPA, ADHS, and the Arizona Department of Water Resources (ADWR) to characterize the environment near the plant, identify the nature and extent of contamination and recommend remedial actions. Potential sources of contamination include past surface discharges, spills, tank and pipe leaks, and discharges to leach fields and dry wells. Based on conservative assumptions, it is estimated that Motorola disposed of approximately 200,000 gallons of chlorinated solvents at the plant between the late 1950s and 1983. It is estimated that TCE was disposed of in the greatest quantity (116,000 gallons), followed by trichlorotrifluoromethane (57,000 gallons), and xylenes (26,000 gallons). The amount of trichloroethane (TCA) which Motorola disposed or leaked is estimated at approximately 8,000 gallons. Some toluene and tetrachloroethylene (PCE) were also disposed at the plant. ADEQ accepted Motorola's Remedial Action Plan for OU1 in a Letter of Determination on September 27, 1988. EPA's concurrence with that Letter of Determination was formalized in a Record of Decision signed on September 30, 1988. A Consent Decree was executed in July 1989 between ADEQ and Motorola for the design and implementation of the remedy for OU1. The Consent Decree also committed Motorola to additional remedial investigation and feasibility study work. OU1 addresses organicsolvents in soils and alluvium groundwater. The facilities for containment of on-plant and near-plant groundwater contamination have been in operation since May 1992. Two on-site soil vapor extraction (SVE) treatment systems have been operated and since discontinued, and are pending ADEQ approval. Three companies other than Motorola received General Notice letters in late 1992 notifying them of their potential liability at the site (Allied Signal, ITT Cannon, Tiernay Turbines). The City of Phoenix also received

Map ID	Site	Database(s)	EPA ID Number
	MOTOROLA, INC. (52ND STREET PLANT) (Continued)		**1000341784**

General Notice as the property owner for the AlliedSignal and ITT Cannon facilities. These facilities were determined to be potentially responsible parties (PRPs) for the groundwater contamination as a result of investigations conducted under the State of Arizona's Water Quality Assurance Revolving Fund (WQARF) program. A groundwater quality sampling event covering an area between Motorola's 52nd Street plant and western Phoenixtook place in April, May, and June, 1992. In 1993, ADEQ and EPA decided to develop a second operable unit instead of a final remedy because of the extent of groundwater contamination. OU2, an interim groundwater containment remedy a few miles downgradient of the former Motorola facility was selected in 1994. Under an EPA UAO, Motorola and Honeywell (formerly Allied Signal), constructed the remedy and have been operating it since Sept. 2001. A third operable unit study area was established by EPA and ADEQ in 1997 to address contaminated groundwater beyond the interim OU2 remedy up to the boundary of the West Van Buren WQARF site. EPA is conducting a fund-lead remedial investigation of OU3. In Sept 2003 EPA named an additional 26 companies as PRPs after conducting a comprehensive PRP search update of the site, and plans to begin oversight of approximately 12 new source facility investigations in conjunction with ADEQ. The Honeywell facility has been conducting a source area investigation under a 1999 AOC with ADEQ.The 90-acre former Motorola 52nd Street plant is located in Maricopa County, Phoenix, Arizona. The facility is zoned for industrial use and surrounded by a mixture of light industrial and residential properties. The nearest residences are less than 100 feet from the western property boundary. Major geographic features are the Papago Buttes to the east of the plant, the Salt River flowing westerly about one mile to the south, the Old Crosscut Canal located along 46th Street, and the Grand Canal which flows northwesterly through the area west of 40th Street and Van Buren Street. Phoenix Sky Harbor Airport is located approximately 1.5 miles to the southwest. The Papago Military Reservation, a 3/4 square mile facility used by the Arizona National Guard, is located northeast and east of the plant. There are no critical habitats, wetlands, endangered species, or known historic sites in proximity to or affected by the site. This site is not situated in a flood plain. The former Motorola facility (now operated by ON Semiconductor) is paved and consists of several large buildings used for the production of semiconductors, for the storage of product and chemicals, and for administrative purposes. The facility also contains a reverse-osmosis/deionization plant that produces ultra-clean water for the manufacturing process, cooling towers for the facility, and large parking areas for employees. In November 1982, Motorola discovered a discrepancy in the inventory records for 1,1,1-trichloroethane (TCA) at the 52nd Street plant. TCA, a solvent used in various manufacturing processes at the plant, was stored for use in a 5,000 gallon underground tank. In January 1983, the TCA tank and other underground tanks used for storing virgin solvents were tested. The results indicated that the TCA tank was leaking. Within a few days after testing, Motorola discontinued use of all the virgin solvent tanks and began purchasing solvents in 55 gallon drums. When the results of the tank test showed TCA leakage, Motorola notified the Arizona Department of Health Services (ADHS) and initiated a Preliminary Investigation for soil and groundwater contamination. The report of the Preliminary Investigation, which was published on December 9, 1983, indicated soil and groundwater contamination on the plant site and groundwater contamination off-site to the west. As the result of these findings, Motorola entered into a verbal agreement with the USEPA, ADHS and Arizona Department of Water Resources (ADWR) to characterize the environment near the plant site, identify the nature and extent of contamination and recommend remedial actions. One of the terms of the agreement was that the work would be performed in accordance with requirements established by the Comprehensive Emergency Response, Compensation, and Liability Act of 1980

Map ID	Site	Database(s)	EPA ID Number

MOTOROLA, INC. (52ND STREET PLANT) (Continued) **1000341784**

(CERCLA, or the Superfund Act), Public Law 96-510. During the course of the investigation, CERCLA was amended by the Superfund Amendments and Reauthorization Act of 1986 (SARA), Public Law 99-499. Draft Remedial Investigation and Feasibility Study (RI/FS) reports of June 1987 were prepared in accordance with the requirements of CERCLA and SARA. These reference documents contain citations for the task specifications under which the work was performed, and list draft reports issued as part of these studies. This Remedial Action Plan has been prepared to summarize the findings of these investigations. Motorola Inc., as a responsible party has volunteered to conduct the RI/FS. The Company has initiated an on-site groundwater treatment program in 1986. This included treatability testing, plus design and installation of a Pilot Treatment Plant (PTP) in the Courtyard at the Motorola plant site. The PTP is still operational and treats groundwater supplied from two extraction wells which were installed in the Courtyard area. Contaminated groundwater is treated in the PTP, and the effluent is utilized in air fume scrubbers located at the plant site. Motorola is currently (1988) expanding the PTP from a nominal capacity of 35 gallons per minute (gpm) to 60 gpm to treat contaminated ground water on site and use the water in manufacturing processes to replace potable water supplied to the plant from the City of Phoenix. Motorola intends to maintain operation of the PTP to continue cleanup of groundwater as part of ongoing remediation. A Record of Decision addressing the interim Operable Unit 01 at the site was completed in September 1988. The Integrated Groundwater Treatment Plant for treatment of extracted groundwater, constructed as part of the remedy for OU1, are also on the facility property. Groundwater contamination beneath the site has migrated off-site for several miles and co-mingles with other sources of groundwater contamination in the area.

CERCLIS Assessment History:

Action Code:	001
Action:	DISCOVERY
Date Started:	/ /
Date Completed:	08/01/80
Priority Level:	Not reported
Operable Unit:	SITEWIDE
Primary Responsibility:	EPA Fund-Financed
Planning Status:	Not reported
Urgency Indicator:	Not reported
Action Anomaly:	Not reported

For detailed financial records, contact EDR for a Site Report.:

Action Code:	001
Action:	HAZARD RANKING SYSTEM PACKAGE
Date Started:	/ /
Date Completed:	01/23/84
Priority Level:	Not reported
Operable Unit:	SITEWIDE
Primary Responsibility:	EPA Fund-Financed
Planning Status:	Not reported
Urgency Indicator:	Not reported
Action Anomaly:	Not reported

For detailed financial records, contact EDR for a Site Report.:

Action Code:	001

Map ID	Site	Database(s)	EPA ID Number

MOTOROLA, INC. (52ND STREET PLANT) (Continued) **1000341784**

Action:	PRELIMINARY ASSESSMENT
Date Started:	/ /
Date Completed:	02/01/84
Priority Level:	Higher priority for further assessment
Operable Unit:	SITEWIDE
Primary Responsibility:	State, Fund Financed
Planning Status:	Not reported
Urgency Indicator:	Not reported
Action Anomaly:	Not reported

For detailed financial records, contact EDR for a Site Report.:

Action Code:	002
Action:	SITE INSPECTION
Date Started:	01/01/83
Date Completed:	04/01/84
Priority Level:	Higher priority for further assessment
Operable Unit:	SITEWIDE
Primary Responsibility:	EPA Fund-Financed
Planning Status:	Not reported
Urgency Indicator:	Not reported
Action Anomaly:	Not reported

For detailed financial records, contact EDR for a Site Report.:

Action Code:	001
Action:	SITE INSPECTION
Date Started:	/ /
Date Completed:	04/01/84
Priority Level:	Higher priority for further assessment
Operable Unit:	SITEWIDE
Primary Responsibility:	State, Fund Financed
Planning Status:	Not reported
Urgency Indicator:	Not reported
Action Anomaly:	Not reported

For detailed financial records, contact EDR for a Site Report.:

Action Code:	001
Action:	PROPOSAL TO NATIONAL PRIORITIES LIST
Date Started:	/ /
Date Completed:	10/15/84
Priority Level:	Not reported
Operable Unit:	SITEWIDE
Primary Responsibility:	EPA Fund-Financed
Planning Status:	Not reported
Urgency Indicator:	Not reported
Action Anomaly:	Not reported

For detailed financial records, contact EDR for a Site Report.:

Action Code:	001
Action:	NATIONAL PRIORITIES LIST RESPONSIBLE PARTY SEARCH
Date Started:	/ /
Date Completed:	12/04/85

Map ID	Site	Database(s)	EPA ID Number

MOTOROLA, INC. (52ND STREET PLANT) (Continued) **1000341784**

Priority Level: Search Complete, Viable PRPs
Operable Unit: SITEWIDE
Primary Responsibility: Federal Enforcement
Planning Status: Alternate
Urgency Indicator: Not reported
Action Anomaly: Not reported

For detailed financial records, contact EDR for a Site Report.:

Action Code: 002
Action: PROPOSAL TO NATIONAL PRIORITIES LIST
Date Started: / /
Date Completed: 06/24/88
Priority Level: Not reported
Operable Unit: SITEWIDE
Primary Responsibility: EPA Fund-Financed
Planning Status: Not reported
Urgency Indicator: Not reported
Action Anomaly: Not reported

For detailed financial records, contact EDR for a Site Report.:

Action Code: 001
Action: POTENTIALLY RESPONSIBLE PARTY REMEDIAL INVESTIGATION/FEASIBILITY STUDY
Date Started: 09/28/84
Date Completed: 09/30/88
Priority Level: Not reported
Operable Unit: OPERABLE UNIT 001
Primary Responsibility: PRP Response Under State
Planning Status: Primary
Urgency Indicator: Not reported
Action Anomaly: Not reported

For detailed financial records, contact EDR for a Site Report.:

Action Code: 001
Action: RECORD OF DECISION
Date Started: / /
Date Completed: 09/30/88
Priority Level: Not reported
Operable Unit: OPERABLE UNIT 001
Primary Responsibility: State Enforcement
Planning Status: Primary
Urgency Indicator: Not reported
Action Anomaly: Not reported

For detailed financial records, contact EDR for a Site Report.:

Action Code: 001
Action: REMEDIAL DESIGN/REMEDIAL ACTION NEGOTIATIONS
Date Started: 11/22/88
Date Completed: 05/04/89
Priority Level: Not reported
Operable Unit: OPERABLE UNIT 001
Primary Responsibility: State Enforcement
Planning Status: Primary

Map ID	Site	Database(s)	EPA ID Number

MOTOROLA, INC. (52ND STREET PLANT) (Continued) **1000341784**

Urgency Indicator: Not reported
Action Anomaly: Not reported

For detailed financial records, contact EDR for a Site Report.:

Action Code: 003
Action: STATE CONSENT DECREE
Date Started: / /
Date Completed: 06/20/89
Priority Level: Not reported
Operable Unit: OPERABLE UNIT 001
Primary Responsibility: State Enforcement
Planning Status: Not reported
Urgency Indicator: Not reported
Action Anomaly: Not reported

For detailed financial records, contact EDR for a Site Report.:

Action Code: 001
Action: FINAL LISTING ON NATIONAL PRIORITIES LIST
Date Started: / /
Date Completed: 10/04/89
Priority Level: Not reported
Operable Unit: SITEWIDE
Primary Responsibility: EPA Fund-Financed
Planning Status: Not reported
Urgency Indicator: Not reported
Action Anomaly: Not reported

For detailed financial records, contact EDR for a Site Report.:

Action Code: 002
Action: ADMINISTATIVE/VOLUNTARY COST RECOVERY
Date Started: / /
Date Completed: 11/01/89
Priority Level: Not reported
Operable Unit: SITEWIDE
Primary Responsibility: Federal Enforcement
Planning Status: Not reported
Urgency Indicator: Not reported
Action Anomaly: Not reported

For detailed financial records, contact EDR for a Site Report.:

Action Code: 001
Action: ADMINISTATIVE/VOLUNTARY COST RECOVERY
Date Started: / /
Date Completed: 04/05/90
Priority Level: Not reported
Operable Unit: SITEWIDE
Primary Responsibility: Federal Enforcement
Planning Status: Not reported
Urgency Indicator: Not reported
Action Anomaly: Not reported

Map ID	Site	Database(s)	EPA ID Number
	MOTOROLA, INC. (52ND STREET PLANT) (Continued)		**1000341784**

For detailed financial records, contact EDR for a Site Report.:

Action Code:	002
Action:	REMOVAL ASSESSMENT
Date Started:	07/26/90
Date Completed:	07/26/90
Priority Level:	Not reported
Operable Unit:	SITEWIDE
Primary Responsibility:	EPA Fund-Financed
Planning Status:	Primary
Urgency Indicator:	Not reported
Action Anomaly:	Not reported

For detailed financial records, contact EDR for a Site Report.:

Action Code:	001
Action:	POTENTIALLY RESPONSIBLE PARTY REMEDIAL DESIGN
Date Started:	10/31/88
Date Completed:	08/15/90
Priority Level:	Not reported
Operable Unit:	OPERABLE UNIT 001
Primary Responsibility:	PRP Response Under State
Planning Status:	Primary
Urgency Indicator:	Not reported
Action Anomaly:	Not reported

For detailed financial records, contact EDR for a Site Report.:

Action Code:	001
Action:	POTENTIALLY RESPONSIBLE PARTY REMEDIAL ACTION
Date Started:	08/15/90
Date Completed:	05/18/92
Priority Level:	Not reported
Operable Unit:	OPERABLE UNIT 001
Primary Responsibility:	PRP Response Under State
Planning Status:	Primary
Urgency Indicator:	Not reported
Action Anomaly:	Not reported

For detailed financial records, contact EDR for a Site Report.:

Action Code:	002
Action:	PREPARATION OF COST DOCUMENT PACKAGE
Date Started:	/ /
Date Completed:	10/27/92
Priority Level:	Not reported
Operable Unit:	SITEWIDE
Primary Responsibility:	Federal Enforcement
Planning Status:	Primary
Urgency Indicator:	Not reported
Action Anomaly:	Not reported

For detailed financial records, contact EDR for a Site Report.:

Action Code:	001
Action:	PREPARATION OF COST DOCUMENT PACKAGE

Map ID	Site	Database(s)	EPA ID Number

MOTOROLA, INC. (52ND STREET PLANT) (Continued) **1000341784**

Date Started:	/ /
Date Completed:	10/27/92
Priority Level:	Not reported
Operable Unit:	SITEWIDE
Primary Responsibility:	Federal Enforcement
Planning Status:	Primary
Urgency Indicator:	Not reported
Action Anomaly:	Not reported

For detailed financial records, contact EDR for a Site Report.:

Action Code:	003
Action:	Notice Letters Issued
Date Started:	/ /
Date Completed:	11/30/92
Priority Level:	Not reported
Operable Unit:	OPERABLE UNIT 002
Primary Responsibility:	Federal Enforcement
Planning Status:	Not reported
Urgency Indicator:	Not reported
Action Anomaly:	Not reported

For detailed financial records, contact EDR for a Site Report.:

Action Code:	001
Action:	RISK/HEALTH ASSESSMENT
Date Started:	04/01/92
Date Completed:	12/08/92
Priority Level:	Not reported
Operable Unit:	OPERABLE UNIT 002
Primary Responsibility:	Federal Enforcement
Planning Status:	Primary
Urgency Indicator:	Not reported
Action Anomaly:	Not reported

For detailed financial records, contact EDR for a Site Report.:

Action Code:	001
Action:	REMOVAL ASSESSMENT
Date Started:	/ /
Date Completed:	12/15/92
Priority Level:	Not reported
Operable Unit:	SITEWIDE
Primary Responsibility:	EPA Fund-Financed
Planning Status:	Primary
Urgency Indicator:	Not reported
Action Anomaly:	Not reported

For detailed financial records, contact EDR for a Site Report.:

Action Code:	002
Action:	NATIONAL PRIORITIES LIST RESPONSIBLE PARTY SEARCH
Date Started:	/ /
Date Completed:	12/18/92
Priority Level:	Search Complete, Viable PRPs
Operable Unit:	OPERABLE UNIT 002

Map ID	Site	Database(s)	EPA ID Number

MOTOROLA, INC. (52ND STREET PLANT) (Continued) **1000341784**

Primary Responsibility: Federal Enforcement
Planning Status: Not reported
Urgency Indicator: Not reported
Action Anomaly: Not reported

For detailed financial records, contact EDR for a Site Report.:

Action Code: 001
Action: ECOLOGICAL RISK ASSESSMENT
Date Started: / /
Date Completed: 04/15/93
Priority Level: Not reported
Operable Unit: OPERABLE UNIT 001
Primary Responsibility: EPA Fund-Financed
Planning Status: Not reported
Urgency Indicator: Not reported
Action Anomaly: Not reported

For detailed financial records, contact EDR for a Site Report.:

Action Code: 004
Action: Notice Letters Issued
Date Started: / /
Date Completed: 09/03/93
Priority Level: Not reported
Operable Unit: OPERABLE UNIT 002
Primary Responsibility: Federal Enforcement
Planning Status: Not reported
Urgency Indicator: Not reported
Action Anomaly: Not reported

For detailed financial records, contact EDR for a Site Report.:

Action Code: 002
Action: POTENTIALLY RESPONSIBLE PARTY REMEDIAL INVESTIGATION/FEASIBILITY STUDY
Date Started: 06/20/89
Date Completed: 07/21/94
Priority Level: Not reported
Operable Unit: OPERABLE UNIT 002
Primary Responsibility: PRP Response Under State
Planning Status: Primary
Urgency Indicator: Not reported
Action Anomaly: Not reported

For detailed financial records, contact EDR for a Site Report.:

Action Code: 002
Action: RECORD OF DECISION
Date Started: / /
Date Completed: 07/21/94
Priority Level: Not reported
Operable Unit: OPERABLE UNIT 002
Primary Responsibility: State Enforcement
Planning Status: Primary
Urgency Indicator: Not reported
Action Anomaly: Not reported

Map ID	Site	Database(s)	EPA ID Number

MOTOROLA, INC. (52ND STREET PLANT) (Continued) **1000341784**

For detailed financial records, contact EDR for a Site Report.:

Action Code:	001
Action:	FIVE-YEAR REVIEW
Date Started:	/ /
Date Completed:	11/16/95
Priority Level:	Not reported
Operable Unit:	OPERABLE UNIT 001
Primary Responsibility:	State, Fund Financed
Planning Status:	Primary
Urgency Indicator:	Not reported
Action Anomaly:	Not reported

For detailed financial records, contact EDR for a Site Report.:

Action Code:	002
Action:	REMEDIAL DESIGN/REMEDIAL ACTION NEGOTIATIONS
Date Started:	11/01/94
Date Completed:	10/24/96
Priority Level:	Not reported
Operable Unit:	OPERABLE UNIT 002
Primary Responsibility:	State Enforcement
Planning Status:	Primary
Urgency Indicator:	Not reported
Action Anomaly:	Not reported

For detailed financial records, contact EDR for a Site Report.:

Action Code:	001
Action:	STATE CONSENT DECREE
Date Started:	/ /
Date Completed:	04/09/97
Priority Level:	Not reported
Operable Unit:	OPERABLE UNIT 002
Primary Responsibility:	State Enforcement
Planning Status:	Primary
Urgency Indicator:	Not reported
Action Anomaly:	Not reported

For detailed financial records, contact EDR for a Site Report.:

Action Code:	003
Action:	PREPARATION OF COST DOCUMENT PACKAGE
Date Started:	/ /
Date Completed:	03/10/98
Priority Level:	Not reported
Operable Unit:	SITEWIDE
Primary Responsibility:	Federal Enforcement
Planning Status:	Not reported
Urgency Indicator:	Not reported
Action Anomaly:	Not reported

For detailed financial records, contact EDR for a Site Report.:

Action Code:	004
Action:	PREPARATION OF COST DOCUMENT PACKAGE

Map ID	Site	Database(s)	EPA ID Number

MOTOROLA, INC. (52ND STREET PLANT) (Continued) **1000341784**

Date Started:	/ /
Date Completed:	03/12/98
Priority Level:	Not reported
Operable Unit:	SITEWIDE
Primary Responsibility:	Federal Enforcement
Planning Status:	Not reported
Urgency Indicator:	Not reported
Action Anomaly:	Not reported

For detailed financial records, contact EDR for a Site Report.:

Action Code:	003
Action:	REMEDIAL DESIGN/REMEDIAL ACTION NEGOTIATIONS
Date Started:	07/14/98
Date Completed:	09/11/98
Priority Level:	Not reported
Operable Unit:	OPERABLE UNIT 002
Primary Responsibility:	State Enforcement
Planning Status:	Primary
Urgency Indicator:	Not reported
Action Anomaly:	Not reported

For detailed financial records, contact EDR for a Site Report.:

Action Code:	001
Action:	UNILATERAL ADMIN ORDER
Date Started:	/ /
Date Completed:	09/11/98
Priority Level:	Not reported
Operable Unit:	OPERABLE UNIT 002
Primary Responsibility:	Federal Enforcement
Planning Status:	Not reported
Urgency Indicator:	Not reported
Action Anomaly:	Not reported

For detailed financial records, contact EDR for a Site Report.:

Action Code:	001
Action:	COST RECOVERY NEGOTIATIONS
Date Started:	05/07/98
Date Completed:	09/30/98
Priority Level:	Not reported
Operable Unit:	SITEWIDE
Primary Responsibility:	Federal Enforcement
Planning Status:	Not reported
Urgency Indicator:	Not reported
Action Anomaly:	Not reported

For detailed financial records, contact EDR for a Site Report.:

Action Code:	002
Action:	Explanation Of Significant Differences
Date Started:	/ /
Date Completed:	09/10/99
Priority Level:	Not reported
Operable Unit:	OPERABLE UNIT 002

Map ID	Site	Database(s)	EPA ID Number

MOTOROLA, INC. (52ND STREET PLANT) (Continued) **1000341784**

Primary Responsibility: Federal Enforcement
Planning Status: Not reported
Urgency Indicator: Not reported
Action Anomaly: Not reported

For detailed financial records, contact EDR for a Site Report.:

Action Code: 002
Action: REMEDIAL INVESTIGATION/FEASIBILITY STUDY NEGOTIATIONS
Date Started: 04/28/99
Date Completed: 09/19/99
Priority Level: Not reported
Operable Unit: ALLIED SIGNAL
Primary Responsibility: State Enforcement
Planning Status: Not reported
Urgency Indicator: Not reported
Action Anomaly: Not reported

For detailed financial records, contact EDR for a Site Report.:

Action Code: 001
Action: ADMINISTRATIVE ORDER ON CONSENT
Date Started: / /
Date Completed: 09/19/99
Priority Level: Not reported
Operable Unit: ALLIED SIGNAL
Primary Responsibility: State Enforcement
Planning Status: Not reported
Urgency Indicator: Not reported
Action Anomaly: Not reported

For detailed financial records, contact EDR for a Site Report.:

Action Code: 003
Action: POTENTIALLY RESPONSIBLE PARTY REMEDIAL DESIGN
Date Started: 04/09/97
Date Completed: 12/28/99
Priority Level: Not reported
Operable Unit: OPERABLE UNIT 002
Primary Responsibility: PRP Response Under State
Planning Status: Primary
Urgency Indicator: Not reported
Action Anomaly: Not reported

For detailed financial records, contact EDR for a Site Report.:

Action Code: 001
Action: TECHNICAL ASSISTANCE GRANT
Date Started: 05/14/93
Date Completed: 12/31/99
Priority Level: Not reported
Operable Unit: SITEWIDE
Primary Responsibility: EPA Fund-Financed
Planning Status: Primary
Urgency Indicator: Not reported
Action Anomaly: Not reported

Map ID	Site	Database(s)	EPA ID Number

MOTOROLA, INC. (52ND STREET PLANT) (Continued) **1000341784**

For detailed financial records, contact EDR for a Site Report.:

Action Code:	001
Action:	PROSPECTIVE PURCHASER AGREEMENT ASSESSMENT
Date Started:	01/31/00
Date Completed:	04/25/00
Priority Level:	PPA Signed
Operable Unit:	OPERABLE UNIT 002
Primary Responsibility:	Federal Enforcement
Planning Status:	Not reported
Urgency Indicator:	Not reported
Action Anomaly:	Not reported

For detailed financial records, contact EDR for a Site Report.:

Action Code:	001
Action:	ISSUE REQUEST LETTERS (104E)
Date Started:	/ /
Date Completed:	07/14/00
Priority Level:	Not reported
Operable Unit:	SITEWIDE
Primary Responsibility:	Federal Enforcement
Planning Status:	Not reported
Urgency Indicator:	Not reported
Action Anomaly:	Not reported

For detailed financial records, contact EDR for a Site Report.:

Action Code:	001
Action:	Lodged By DOJ
Date Started:	/ /
Date Completed:	07/25/00
Priority Level:	Not reported
Operable Unit:	SITEWIDE
Primary Responsibility:	Not reported
Planning Status:	Not reported
Urgency Indicator:	Not reported
Action Anomaly:	Not reported

For detailed financial records, contact EDR for a Site Report.:

Action Code:	001
Action:	SECTION 107 LITIGATION
Date Started:	09/30/98
Date Completed:	11/29/00
Priority Level:	Not reported
Operable Unit:	SITEWIDE
Primary Responsibility:	Federal Enforcement
Planning Status:	Not reported
Urgency Indicator:	Not reported
Action Anomaly:	Not reported

For detailed financial records, contact EDR for a Site Report.:

Action Code:	001
Action:	CONSENT DECREE

Map ID	Site	Database(s)	EPA ID Number

MOTOROLA, INC. (52ND STREET PLANT) (Continued) **1000341784**

Date Started: 07/20/00
Date Completed: 11/29/00
Priority Level: Not reported
Operable Unit: SITEWIDE
Primary Responsibility: Federal Enforcement
Planning Status: Not reported
Urgency Indicator: Not reported
Action Anomaly: Not reported

For detailed financial records, contact EDR for a Site Report.:

Action Code: 003
Action: ADMINISTRATIVE ORDER ON CONSENT
Date Started: / /
Date Completed: 06/13/01
Priority Level: Not reported
Operable Unit: OPERABLE UNIT 002
Primary Responsibility: Federal Enforcement
Planning Status: Not reported
Urgency Indicator: Not reported
Action Anomaly: Not reported

For detailed financial records, contact EDR for a Site Report.:

Action Code: 002
Action: FIVE-YEAR REVIEW
Date Started: 03/07/00
Date Completed: 09/28/01
Priority Level: Not reported
Operable Unit: SITEWIDE
Primary Responsibility: State, Fund Financed
Planning Status: Not reported
Urgency Indicator: Not reported
Action Anomaly: Not reported

For detailed financial records, contact EDR for a Site Report.:

Action Code: 002
Action: PROSPECTIVE PURCHASER AGREEMENT ASSESSMENT
Date Started: 04/15/02
Date Completed: 06/06/02
Priority Level: PPA Signed
Operable Unit: OPERABLE UNIT 002
Primary Responsibility: Federal Enforcement
Planning Status: Not reported
Urgency Indicator: Not reported
Action Anomaly: Not reported

For detailed financial records, contact EDR for a Site Report.:

Action Code: 006
Action: ADMINISTRATIVE ORDER ON CONSENT
Date Started: / /
Date Completed: 08/28/02
Priority Level: Not reported
Operable Unit: OPERABLE UNIT 002

Map ID	Site	Database(s)	EPA ID Number

MOTOROLA, INC. (52ND STREET PLANT) (Continued) **1000341784**

Primary Responsibility: Federal Enforcement
Planning Status: Not reported
Urgency Indicator: Not reported
Action Anomaly: Not reported

For detailed financial records, contact EDR for a Site Report.:

Action Code: 001
Action: Notice Letters Issued
Date Started: / /
Date Completed: 09/03/03
Priority Level: Not reported
Operable Unit: OPERABLE UNIT 003
Primary Responsibility: Federal Enforcement
Planning Status: Not reported
Urgency Indicator: Not reported
Action Anomaly: Not reported

For detailed financial records, contact EDR for a Site Report.:

Action Code: 003
Action: POTENTIALLY RESPONSIBLE PARTY REMEDIAL ACTION
Date Started: 02/10/99
Date Completed: 09/26/03
Priority Level: Final RA Report
Operable Unit: OPERABLE UNIT 002
Primary Responsibility: Responsible Party
Planning Status: Primary
Urgency Indicator: Long Term Action
Action Anomaly: Not reported

For detailed financial records, contact EDR for a Site Report.:

Action Code: 002
Action: Public Notice Published
Date Started: / /
Date Completed: 02/04/04
Priority Level: Not reported
Operable Unit: SITEWIDE
Primary Responsibility: EPA Fund-Financed
Planning Status: Not reported
Urgency Indicator: TAG Availability
Action Anomaly: Not reported

For detailed financial records, contact EDR for a Site Report.:

Action Code: 001
Action: Special Notice Issued
Date Started: / /
Date Completed: 03/26/04
Priority Level: Not reported
Operable Unit: OPERABLE UNIT 003
Primary Responsibility: Federal Enforcement
Planning Status: Not reported
Urgency Indicator: Not reported
Action Anomaly: Not reported

Map ID	Site	Database(s)	EPA ID Number

MOTOROLA, INC. (52ND STREET PLANT) (Continued) **1000341784**

For detailed financial records, contact EDR for a Site Report.:

Action Code:	005
Action:	Notice Letters Issued
Date Started:	/ /
Date Completed:	05/10/04
Priority Level:	Not reported
Operable Unit:	OPERABLE UNIT 003
Primary Responsibility:	Federal Enforcement
Planning Status:	Not reported
Urgency Indicator:	Not reported
Action Anomaly:	Not reported

For detailed financial records, contact EDR for a Site Report.:

Action Code:	001
Action:	REMEDIAL INVESTIGATION/FEASIBILITY STUDY NEGOTIATIONS
Date Started:	03/26/04
Date Completed:	06/02/04
Priority Level:	Not reported
Operable Unit:	OPERABLE UNIT 003
Primary Responsibility:	Federal Enforcement
Planning Status:	Primary
Urgency Indicator:	Not reported
Action Anomaly:	Not reported

For detailed financial records, contact EDR for a Site Report.:

Action Code:	002
Action:	ADMINISTRATIVE ORDER ON CONSENT
Date Started:	/ /
Date Completed:	06/02/04
Priority Level:	Not reported
Operable Unit:	OPERABLE UNIT 003
Primary Responsibility:	Federal Enforcement
Planning Status:	Not reported
Urgency Indicator:	Not reported
Action Anomaly:	Not reported

For detailed financial records, contact EDR for a Site Report.:

Action Code:	002
Action:	Special Notice Issued
Date Started:	/ /
Date Completed:	06/30/04
Priority Level:	Not reported
Operable Unit:	OPERABLE UNIT 002
Primary Responsibility:	Federal Enforcement
Planning Status:	Not reported
Urgency Indicator:	Not reported
Action Anomaly:	Not reported

For detailed financial records, contact EDR for a Site Report.:

Map ID	Site	Database(s)	EPA ID Number

MOTOROLA, INC. (52ND STREET PLANT) (Continued) **1000341784**

Action Code:	010
Action:	ADMINISTRATIVE ORDER ON CONSENT
Date Started:	/ /
Date Completed:	07/29/04
Priority Level:	Not reported
Operable Unit:	OPERABLE UNIT 003
Primary Responsibility:	Federal Enforcement
Planning Status:	Not reported
Urgency Indicator:	Not reported
Action Anomaly:	Not reported

For detailed financial records, contact EDR for a Site Report.:

Action Code:	003
Action:	Special Notice Issued
Date Started:	/ /
Date Completed:	09/01/04
Priority Level:	Not reported
Operable Unit:	OPERABLE UNIT 002
Primary Responsibility:	Federal Enforcement
Planning Status:	Not reported
Urgency Indicator:	Not reported
Action Anomaly:	Not reported

For detailed financial records, contact EDR for a Site Report.:

Action Code:	011
Action:	ADMINISTRATIVE ORDER ON CONSENT
Date Started:	/ /
Date Completed:	10/04/04
Priority Level:	Not reported
Operable Unit:	OPERABLE UNIT 003
Primary Responsibility:	Federal Enforcement
Planning Status:	Not reported
Urgency Indicator:	Not reported
Action Anomaly:	Not reported

For detailed financial records, contact EDR for a Site Report.:

Action Code:	012
Action:	ADMINISTRATIVE ORDER ON CONSENT
Date Started:	/ /
Date Completed:	11/12/04
Priority Level:	Not reported
Operable Unit:	OPERABLE UNIT 003
Primary Responsibility:	Federal Enforcement
Planning Status:	Not reported
Urgency Indicator:	Not reported
Action Anomaly:	Not reported

For detailed financial records, contact EDR for a Site Report.:

Action Code:	006
Action:	REMEDIAL INVESTIGATION/FEASIBILITY STUDY NEGOTIATIONS
Date Started:	06/30/04

Map ID	Site	Database(s)	EPA ID Number

MOTOROLA, INC. (52ND STREET PLANT) (Continued) **1000341784**

Date Completed: 03/01/05
Priority Level: Not reported
Operable Unit: OPERABLE UNIT 002
Primary Responsibility: State Enforcement
Planning Status: Not reported
Urgency Indicator: Not reported
Action Anomaly: Not reported

For detailed financial records, contact EDR for a Site Report.:

Action Code: 002
Action: UNILATERAL ADMIN ORDER
Date Started: / /
Date Completed: 03/01/05
Priority Level: Not reported
Operable Unit: OPERABLE UNIT 002
Primary Responsibility: State Enforcement
Planning Status: Not reported
Urgency Indicator: Not reported
Action Anomaly: Not reported

For detailed financial records, contact EDR for a Site Report.:

Action Code: 001
Action: Notice of Intent by All Parties
Date Started: / /
Date Completed: 04/06/05
Priority Level: Not reported
Operable Unit: OPERABLE UNIT 002
Primary Responsibility: Not reported
Planning Status: Not reported
Urgency Indicator: Not reported
Action Anomaly: Not reported

For detailed financial records, contact EDR for a Site Report.:

Action Code: 013
Action: ADMINISTRATIVE ORDER ON CONSENT
Date Started: / /
Date Completed: 08/26/05
Priority Level: Not reported
Operable Unit: OPERABLE UNIT 003
Primary Responsibility: Federal Enforcement
Planning Status: Not reported
Urgency Indicator: Not reported
Action Anomaly: Not reported

For detailed financial records, contact EDR for a Site Report.:

Action Code: 002
Action: Notice Letters Issued
Date Started: / /
Date Completed: 09/30/05
Priority Level: Not reported
Operable Unit: OPERABLE UNIT 003

Map ID	Site	Database(s)	EPA ID Number

MOTOROLA, INC. (52ND STREET PLANT) (Continued) **1000341784**

Primary Responsibility: Federal Enforcement
Planning Status: Not reported
Urgency Indicator: Not reported
Action Anomaly: Not reported

For detailed financial records, contact EDR for a Site Report.:

Action Code: 003
Action: NATIONAL PRIORITIES LIST RESPONSIBLE PARTY SEARCH
Date Started: 05/01/98
Date Completed: 01/30/06
Priority Level: Search Complete, Viable PRPs
Operable Unit: OPERABLE UNIT 003
Primary Responsibility: Federal Enforcement
Planning Status: Not reported
Urgency Indicator: Not reported
Action Anomaly: Not reported

For detailed financial records, contact EDR for a Site Report.:

Action Code: 016
Action: ADMINISTRATIVE ORDER ON CONSENT
Date Started: / /
Date Completed: 03/08/06
Priority Level: Not reported
Operable Unit: OPERABLE UNIT 003
Primary Responsibility: Federal Enforcement
Planning Status: Not reported
Urgency Indicator: Not reported
Action Anomaly: Not reported

For detailed financial records, contact EDR for a Site Report.:

Action Code: 003
Action: FIVE-YEAR REVIEW
Date Started: 09/30/05
Date Completed: 09/28/06
Priority Level: Not reported
Operable Unit: SITEWIDE
Primary Responsibility: State, Fund Financed
Planning Status: Not reported
Urgency Indicator: Not reported
Action Anomaly: Not reported

For detailed financial records, contact EDR for a Site Report.:

Action Code: 003
Action: UNILATERAL ADMIN ORDER
Date Started: / /
Date Completed: 06/19/07
Priority Level: Not reported
Operable Unit: OPERABLE UNIT 003
Primary Responsibility: Federal Enforcement
Planning Status: Not reported
Urgency Indicator: Not reported
Action Anomaly: Not reported

Map ID	Site	Database(s)	EPA ID Number

MOTOROLA, INC. (52ND STREET PLANT) (Continued) **1000341784**

For detailed financial records, contact EDR for a Site Report.:

Action Code:	002
Action:	Notice of Intent by All Parties
Date Started:	/ /
Date Completed:	07/30/07
Priority Level:	Not reported
Operable Unit:	OPERABLE UNIT 003
Primary Responsibility:	Federal Enforcement
Planning Status:	Not reported
Urgency Indicator:	Not reported
Action Anomaly:	Not reported

For detailed financial records, contact EDR for a Site Report.:

Action Code:	008
Action:	ADMINISTRATIVE ORDER ON CONSENT
Date Started:	/ /
Date Completed:	06/02/08
Priority Level:	Not reported
Operable Unit:	OPERABLE UNIT 002
Primary Responsibility:	State Enforcement
Planning Status:	Not reported
Urgency Indicator:	Not reported
Action Anomaly:	Not reported

For detailed financial records, contact EDR for a Site Report.:

Action Code:	024
Action:	ADMINISTRATIVE ORDER ON CONSENT
Date Started:	/ /
Date Completed:	08/13/08
Priority Level:	Not reported
Operable Unit:	SITEWIDE
Primary Responsibility:	Federal Enforcement
Planning Status:	Not reported
Urgency Indicator:	Not reported
Action Anomaly:	Not reported

For detailed financial records, contact EDR for a Site Report.:

Action Code:	001
Action:	POTENTIALLY RESPONSIBLE PARTY REMEDIAL INVESTIGATION
Date Started:	09/19/99
Date Completed:	09/28/08
Priority Level:	Not reported
Operable Unit:	ALLIED SIGNAL
Primary Responsibility:	PRP Response Under State
Planning Status:	Primary
Urgency Indicator:	Not reported
Action Anomaly:	Not reported

For detailed financial records, contact EDR for a Site Report.:

Action Code:	007

Map ID	Site	Database(s)	EPA ID Number

MOTOROLA, INC. (52ND STREET PLANT) (Continued) **1000341784**

Action:	REMEDIAL INVESTIGATION/FEASIBILITY STUDY NEGOTIATIONS
Date Started:	10/12/07
Date Completed:	09/22/09
Priority Level:	Not reported
Operable Unit:	OPERABLE UNIT 003
Primary Responsibility:	Federal Enforcement
Planning Status:	Not reported
Urgency Indicator:	Not reported
Action Anomaly:	Not reported

For detailed financial records, contact EDR for a Site Report.:

Action Code:	017
Action:	ADMINISTRATIVE ORDER ON CONSENT
Date Started:	/ /
Date Completed:	09/22/09
Priority Level:	Not reported
Operable Unit:	OPERABLE UNIT 003
Primary Responsibility:	Federal Enforcement
Planning Status:	Not reported
Urgency Indicator:	Not reported
Action Anomaly:	Not reported

For detailed financial records, contact EDR for a Site Report.:

Action Code:	025
Action:	ADMINISTRATIVE ORDER ON CONSENT
Date Started:	/ /
Date Completed:	08/31/10
Priority Level:	Not reported
Operable Unit:	OPERABLE UNIT 001
Primary Responsibility:	Federal Enforcement
Planning Status:	Not reported
Urgency Indicator:	Not reported
Action Anomaly:	Not reported

For detailed financial records, contact EDR for a Site Report.:

Action Code:	005
Action:	CONSENT DECREE
Date Started:	/ /
Date Completed:	12/15/10
Priority Level:	Not reported
Operable Unit:	OPERABLE UNIT 002
Primary Responsibility:	State Enforcement
Planning Status:	Not reported
Urgency Indicator:	Not reported
Action Anomaly:	Not reported

For detailed financial records, contact EDR for a Site Report.:

Action Code:	004
Action:	FIVE-YEAR REVIEW
Date Started:	/ /
Date Completed:	09/30/11
Priority Level:	Not reported

Map ID	Site	Database(s)	EPA ID Number

MOTOROLA, INC. (52ND STREET PLANT) (Continued) **1000341784**

Operable Unit: SITEWIDE
Primary Responsibility: State, Fund Financed
Planning Status: Primary
Urgency Indicator: Not reported
Action Anomaly: Not reported

For detailed financial records, contact EDR for a Site Report.:

Action Code: 015
Action: ADMINISTRATIVE ORDER ON CONSENT
Date Started: / /
Date Completed: 04/19/12
Priority Level: Not reported
Operable Unit: OPERABLE UNIT 002
Primary Responsibility: State Enforcement
Planning Status: Not reported
Urgency Indicator: Not reported
Action Anomaly: Not reported

For detailed financial records, contact EDR for a Site Report.:

Action Code: 002
Action: OPERATIONS AND MAINTENANCE
Date Started: 05/18/92
Date Completed: / /
Priority Level: Not reported
Operable Unit: OPERABLE UNIT 001
Primary Responsibility: PRP Response Under State
Planning Status: Primary
Urgency Indicator: Not reported
Action Anomaly: Not reported

For detailed financial records, contact EDR for a Site Report.:

Action Code: 001
Action: COMBINED REMEDIAL INVESTIGATION/FEASIBILITY STUDY
Date Started: 06/03/99
Date Completed: / /
Priority Level: Not reported
Operable Unit: OPERABLE UNIT 003
Primary Responsibility: EPA Fund-Financed
Planning Status: Primary
Urgency Indicator: Not reported
Action Anomaly: Not reported

For detailed financial records, contact EDR for a Site Report.:

Action Code: 004
Action: OPERATIONS AND MAINTENANCE
Date Started: 09/26/03
Date Completed: / /
Priority Level: Not reported
Operable Unit: OPERABLE UNIT 002
Primary Responsibility: Responsible Party
Planning Status: Not reported
Urgency Indicator: Not reported
Action Anomaly: Not reported

Map ID	Site	Database(s)	EPA ID Number

MOTOROLA, INC. (52ND STREET PLANT) (Continued) **1000341784**

For detailed financial records, contact EDR for a Site Report.:

Action Code: 002
Action: POTENTIALLY RESPONSIBLE PARTY FEASIBILITY STUDY
Date Started: 03/10/04
Date Completed: / /
Priority Level: Not reported
Operable Unit: OPERABLE UNIT 001
Primary Responsibility: PRP Response Under State
Planning Status: Primary
Urgency Indicator: Not reported
Action Anomaly: Not reported

For detailed financial records, contact EDR for a Site Report.:

Action Code: 003
Action: POTENTIALLY RESPONSIBLE PARTY REMEDIAL INVESTIGATION/FEASIBILITY STUDY
Date Started: 06/02/04
Date Completed: / /
Priority Level: Not reported
Operable Unit: OPERABLE UNIT 003
Primary Responsibility: Responsible Party
Planning Status: Primary
Urgency Indicator: Not reported
Action Anomaly: Not reported

For detailed financial records, contact EDR for a Site Report.:

Action Code: 002
Action: TECHNICAL ASSISTANCE GRANT
Date Started: 09/30/04
Date Completed: / /
Priority Level: Not reported
Operable Unit: SITEWIDE
Primary Responsibility: EPA Fund-Financed
Planning Status: Not reported
Urgency Indicator: Not reported
Action Anomaly: Not reported

For detailed financial records, contact EDR for a Site Report.:

Action Code: 004
Action: POTENTIALLY RESPONSIBLE PARTY REMEDIAL INVESTIGATION/FEASIBILITY STUDY
Date Started: 03/01/05
Date Completed: / /
Priority Level: Not reported
Operable Unit: OPERABLE UNIT 002
Primary Responsibility: PRP Response Under State
Planning Status: Not reported
Urgency Indicator: Not reported
Action Anomaly: Not reported

For detailed financial records, contact EDR for a Site Report.:

Action Code: 005
Action: POTENTIALLY RESPONSIBLE PARTY REMEDIAL INVESTIGATION/FEASIBILITY STUDY

Map ID	Site	Database(s)	EPA ID Number

MOTOROLA, INC. (52ND STREET PLANT) (Continued) **1000341784**

Date Started: 07/30/07
Date Completed: / /
Priority Level: Not reported
Operable Unit: OPERABLE UNIT 003
Primary Responsibility: Responsible Party
Planning Status: Not reported
Urgency Indicator: Not reported
Action Anomaly: Not reported

For detailed financial records, contact EDR for a Site Report.:

Action Code: 004
Action: POTENTIALLY RESPONSIBLE PARTY FEASIBILITY STUDY
Date Started: 02/02/09
Date Completed: / /
Priority Level: Not reported
Operable Unit: ALLIED SIGNAL
Primary Responsibility: PRP Response Under State
Planning Status: Not reported
Urgency Indicator: Not reported
Action Anomaly: Not reported

For detailed financial records, contact EDR for a Site Report.:

Action Code: 008
Action: POTENTIALLY RESPONSIBLE PARTY REMEDIAL INVESTIGATION/FEASIBILITY STUDY
Date Started: 09/22/09
Date Completed: / /
Priority Level: Not reported
Operable Unit: OPERABLE UNIT 003
Primary Responsibility: Responsible Party
Planning Status: Not reported
Urgency Indicator: Not reported
Action Anomaly: Not reported

For detailed financial records, contact EDR for a Site Report.:

Action Code: 006
Action: POTENTIALLY RESPONSIBLE PARTY REMEDIAL DESIGN
Date Started: 05/22/12
Date Completed: / /
Priority Level: Not reported
Operable Unit: OPERABLE UNIT 002
Primary Responsibility: PRP Response Under State
Planning Status: Not reported
Urgency Indicator: Not reported
Action Anomaly: Not reported

For detailed financial records, contact EDR for a Site Report.:

Federal Register Details:
Fed Register Date: 10/04/89
Fed Register Volume: 54
Page Number: 41000

Fed Register Date: 06/24/88
Fed Register Volume: 53

Map ID	Site	Database(s)	EPA ID Number

MOTOROLA, INC. (52ND STREET PLANT) (Continued) **1000341784**

Page Number: 23978

Fed Register Date: 10/15/84
Fed Register Volume: 49
Page Number: 40320

Click this hyperlink while viewing on your computer to access
2679 additional US CERCLIS Financial: record(s) in the EDR Site Report.

CORRACTS:

EPA ID: AZD009004177
EPA Region: 09
Area Name: ENTIRE FACILITY
Actual Date: 19990401
Action: CA750IN - Migration of Contaminated Groundwater under Control, More information is needed to make a determination
NAICS Code(s): 334413
Semiconductor and Related Device Manufacturing
Original schedule date: Not reported
Schedule end date: Not reported

EPA ID: AZD009004177
EPA Region: 09
Area Name: ENTIRE FACILITY
Actual Date: 19990401
Action: CA725YE - Current Human Exposures Under Control, Yes, Current Human Exposures Under Control has been verified
NAICS Code(s): 334413
Semiconductor and Related Device Manufacturing
Original schedule date: Not reported
Schedule end date: Not reported

EPA ID: AZD009004177
EPA Region: 09
Area Name: OPERABLE UNIT 1
Actual Date: 19911201
Action: CA550 - Certification Of Remedy Completion Or Construction Completion
NAICS Code(s): 334413
Semiconductor and Related Device Manufacturing
Original schedule date: Not reported
Schedule end date: Not reported

EPA ID: AZD009004177
EPA Region: 09
Area Name: ENTIRE FACILITY
Actual Date: 19820101
Action: CA070YE - RFA Determination Of Need For An RFI, RFI is Necessary
NAICS Code(s): 334413
Semiconductor and Related Device Manufacturing
Original schedule date: Not reported
Schedule end date: Not reported

EPA ID: AZD009004177
EPA Region: 09

Map ID	Site	Database(s)	EPA ID Number
	MOTOROLA, INC. (52ND STREET PLANT) (Continued)		**1000341784**

Area Name: ENTIRE FACILITY
Actual Date: 19820101
Action: CA100 - RFI Imposition
NAICS Code(s): 334413
Semiconductor and Related Device Manufacturing
Original schedule date: Not reported
Schedule end date: Not reported

EPA ID: AZD009004177
EPA Region: 09
Area Name: ENTIRE FACILITY
Actual Date: 19820101
Action: CA250 - CMS Imposition
NAICS Code(s): 334413
Semiconductor and Related Device Manufacturing
Original schedule date: Not reported
Schedule end date: Not reported

EPA ID: AZD009004177
EPA Region: 09
Area Name: OPERABLE UNIT 1
Actual Date: 19830101
Action: CA650 - Stabilization Construction Completed
NAICS Code(s): 334413
Semiconductor and Related Device Manufacturing
Original schedule date: Not reported
Schedule end date: Not reported

EPA ID: AZD009004177
EPA Region: 09
Area Name: OPERABLE UNIT 1
Actual Date: 19830101
Action: CA600SR - Stabilization Measures Implemented, Primary measure is source removal and/or treatment
NAICS Code(s): 334413
Semiconductor and Related Device Manufacturing
Original schedule date: Not reported
Schedule end date: Not reported

EPA ID: AZD009004177
EPA Region: 09
Area Name: OPERABLE UNIT 1
Actual Date: 19840101
Action: CA150 - RFI Workplan Approved
NAICS Code(s): 334413
Semiconductor and Related Device Manufacturing
Original schedule date: Not reported
Schedule end date: Not reported

EPA ID: AZD009004177
EPA Region: 09
Area Name: OPERABLE UNIT 1
Actual Date: 19880101
Action: CA350 - CMS Approved
NAICS Code(s): 334413
Semiconductor and Related Device Manufacturing
Original schedule date: Not reported

Map ID	Site	Database(s)	EPA ID Number

MOTOROLA, INC. (52ND STREET PLANT) (Continued) **1000341784**

Schedule end date: Not reported

EPA ID: AZD009004177
EPA Region: 09
Area Name: OPERABLE UNIT 1
Actual Date: 19890101
Action: CA450 - Corrective Measures Design Approved
NAICS Code(s): 334413
Semiconductor and Related Device Manufacturing
Original schedule date: Not reported
Schedule end date: Not reported

EPA ID: AZD009004177
EPA Region: 09
Area Name: OPERABLE UNIT 1
Actual Date: 19890101
Action: CA500 - CMI Workplan Approved
NAICS Code(s): 334413
Semiconductor and Related Device Manufacturing
Original schedule date: Not reported
Schedule end date: Not reported

EPA ID: AZD009004177
EPA Region: 09
Area Name: ENTIRE FACILITY
Actual Date: 19960101
Action: CA210SF - CA Responsibility Referred To A Non-RCRA Federal Authority, Corrective Action at the facility or area referred to CERCLA
NAICS Code(s): 334413
Semiconductor and Related Device Manufacturing
Original schedule date: Not reported
Schedule end date: Not reported

EPA ID: AZD009004177
EPA Region: 09
Area Name: ENTIRE FACILITY
Actual Date: 20010208
Action: CA750NO - Migration of Contaminated Groundwater under Control, Unacceptable migration of contaminated groundwater is observed or expected
NAICS Code(s): 334413
Semiconductor and Related Device Manufacturing
Original schedule date: Not reported
Schedule end date: Not reported

EPA ID: AZD009004177
EPA Region: 09
Area Name: ENTIRE FACILITY
Actual Date: 20030911
Action: CA750YE - Migration of Contaminated Groundwater under Control, Yes, Migration of Contaminated Groundwater Under Control has been verified
NAICS Code(s): 334413
Semiconductor and Related Device Manufacturing
Original schedule date: Not reported
Schedule end date: Not reported

EPA ID: AZD009004177

Map ID	Site	Database(s)	EPA ID Number
	MOTOROLA, INC. (52ND STREET PLANT) (Continued)		**1000341784**

EPA Region: 09
Area Name: ENTIRE FACILITY
Actual Date: 19860813
Action: CA050RF - RFA Completed, Assessment was an RFA
NAICS Code(s): 334413
Semiconductor and Related Device Manufacturing
Original schedule date: Not reported
Schedule end date: Not reported

EPA ID: AZD009004177
EPA Region: 09
Area Name: ENTIRE FACILITY
Actual Date: 20050919
Action: CA725YE - Current Human Exposures Under Control, Yes, Current Human Exposures Under Control has been verified
NAICS Code(s): 334413
Semiconductor and Related Device Manufacturing
Original schedule date: Not reported
Schedule end date: Not reported

EPA ID: AZD009004177
EPA Region: 09
Area Name: ENTIRE FACILITY
Actual Date: 20010927
Action: CA750NO - Migration of Contaminated Groundwater under Control, Unacceptable migration of contaminated groundwater is observed or expected
NAICS Code(s): 334413
Semiconductor and Related Device Manufacturing
Original schedule date: Not reported
Schedule end date: Not reported

EPA ID: AZD009004177
EPA Region: 09
Area Name: ENTIRE FACILITY
Actual Date: 20010927
Action: CA725IN - Current Human Exposures Under Control, More information is needed to make a determination
NAICS Code(s): 334413
Semiconductor and Related Device Manufacturing
Original schedule date: Not reported
Schedule end date: Not reported

EPA ID: AZD009004177
EPA Region: 09
Area Name: ENTIRE FACILITY
Actual Date: 19940927
Action: CA225NR - Stabilization Measures Evaluation, This facility is, not amenable to stabilization activity at the, present time for reasons other than (1) it appears to be technically, infeasible or inappropriate (NF) or (2) there is a lack of technical, information (IN). Reasons for this conclusion may be the status of, closure at the facility, the degree of risk, timing considerations, the status of corrective action work at the facility, or other, administrative considerations
NAICS Code(s): 334413
Semiconductor and Related Device Manufacturing

Map ID	Site	Database(s)	EPA ID Number

MOTOROLA, INC. (52ND STREET PLANT) (Continued) **1000341784**

Original schedule date: Not reported
Schedule end date: Not reported

EPA ID: AZD009004177
EPA Region: 09
Area Name: ENTIRE FACILITY
Actual Date: 19940927
Action: CA075HI - CA Prioritization, Facility or area was assigned a high corrective action priority
NAICS Code(s): 334413
Semiconductor and Related Device Manufacturing
Original schedule date: Not reported
Schedule end date: Not reported

EPA ID: AZD009004177
EPA Region: 09
Area Name: OPERABLE UNIT 1
Actual Date: 19870630
Action: CA200 - RFI Approved
NAICS Code(s): 334413
Semiconductor and Related Device Manufacturing
Original schedule date: Not reported
Schedule end date: Not reported

EPA ID: AZD009004177
EPA Region: 09
Area Name: OPERABLE UNIT 1
Actual Date: 19880930
Action: CA400 - Date For Remedy Selection (CM Imposed)
NAICS Code(s): 334413
Semiconductor and Related Device Manufacturing
Original schedule date: Not reported
Schedule end date: Not reported

RCRA-TSDF:
Date form received by agency: 02/28/2012
Facility name: FREESCALE SEMICONDUCTOR (PHOENIX)
Facility address: 5005 E MCDOWELL RD
PHOENIX, AZ 85005
EPA ID: AZD009004177
Mailing address: E ELLIOT RD
TEMPE, AZ 85224
Contact: JEFFREY L BUNTROCK
Contact address: N ALMA SCHOOL RD
CHANDLER, AZ 85224
Contact country: US
Contact telephone: (480) 814-4472
Contact email: RVP320@FREESCALE.COM
EPA Region: 09
Land type: Private
Classification: TSDF
Description: Handler is engaged in the treatment, storage or disposal of hazardous waste
Classification: Large Quantity Generator
Description: Handler: generates 1,000 kg or more of hazardous waste during any calendar month; or generates more than 1 kg of acutely hazardous waste during any calendar month; or generates more than 100 kg of any

Map ID	Site	Database(s)	EPA ID Number

MOTOROLA, INC. (52ND STREET PLANT) (Continued) **1000341784**

residue or contaminated soil, waste or other debris resulting from the cleanup of a spill, into or on any land or water, of acutely hazardous waste during any calendar month; or generates 1 kg or less of acutely hazardous waste during any calendar month, and accumulates more than 1 kg of acutely hazardous waste at any time; or generates 100 kg or less of any residue or contaminated soil, waste or other debris resulting from the cleanup of a spill, into or on any land or water, of acutely hazardous waste during any calendar month, and accumulates more than 100 kg of that material at any time

Owner/Operator Summary:

Owner/operator name:	FREESCALE SEMICONDUCTOR INC
Owner/operator address:	E ELLIOT RD TEMPE, AZ 85224
Owner/operator country:	Not reported
Owner/operator telephone:	(480) 814-2004
Legal status:	Private
Owner/Operator Type:	Owner
Owner/Op start date:	07/06/2004
Owner/Op end date:	Not reported

Owner/operator name:	FREESCALE SEMICONDUCTOR
Owner/operator address:	Not reported Not reported
Owner/operator country:	Not reported
Owner/operator telephone:	Not reported
Legal status:	Private
Owner/Operator Type:	Operator
Owner/Op start date:	12/04/2004
Owner/Op end date:	Not reported

Owner/operator name:	MOTOROLA JENN MCCALL
Owner/operator address:	2100 E ELLIOT RD TEMPE, AZ 85224
Owner/operator country:	US
Owner/operator telephone:	(602) 244-4849
Legal status:	Private
Owner/Operator Type:	Owner
Owner/Op start date:	01/01/2003
Owner/Op end date:	Not reported

Owner/operator name:	MOTOROLA INC
Owner/operator address:	5005 E MCDOWELL RD SITE IGWTP PHOENIX, AZ 85008
Owner/operator country:	Not reported
Owner/operator telephone:	(602) 244-4849
Legal status:	Private
Owner/Operator Type:	Owner
Owner/Op start date:	Not reported
Owner/Op end date:	Not reported

Owner/operator name:	MOTOROLA
Owner/operator address:	5005 E MCDOWELL RD PHOENIX, AZ 85008
Owner/operator country:	US
Owner/operator telephone:	(480) 814-2004
Legal status:	Private

Map ID	Site	Database(s)	EPA ID Number

MOTOROLA, INC. (52ND STREET PLANT) (Continued) **1000341784**

Owner/Operator Type: Operator
Owner/Op start date: 03/01/1953
Owner/Op end date: Not reported

Handler Activities Summary:
U.S. importer of hazardous waste: No
Mixed waste (haz. and radioactive): No
Recycler of hazardous waste: No
Transporter of hazardous waste: No
Treater, storer or disposer of HW: No
Underground injection activity: No
On-site burner exemption: No
Furnace exemption: No
Used oil fuel burner: No
Used oil processor: No
User oil refiner: No
Used oil fuel marketer to burner: No
Used oil Specification marketer: No
Used oil transfer facility: No
Used oil transporter: No

. Waste code: F001
. Waste name: THE FOLLOWING SPENT HALOGENATED SOLVENTS USED IN DEGREASING: TETRACHLOROETHYLENE, TRICHLORETHYLENE, METHYLENE CHLORIDE, 1,1,1-TRICHLOROETHANE, CARBON TETRACHLORIDE AND CHLORINATED FLUOROCARBONS; ALL SPENT SOLVENT MIXTURES/BLENDS USED IN DEGREASING CONTAINING, BEFORE USE, A TOTAL OF TEN PERCENT OR MORE (BY VOLUME) OF ONE OR MORE OF THE ABOVE HALOGENATED SOLVENTS OR THOSE SOLVENTS LISTED IN F002, F004, AND F005; AND STILL BOTTOMS FROM THE RECOVERY OF THESE SPENT SOLVENTS AND SPENT SOLVENT MIXTURES.

Historical Generators:
Date form received by agency: 03/03/2010
Site name: FREESCALE SEMICONDUCTOR
Classification: Large Quantity Generator

. Waste code: F001
. Waste name: THE FOLLOWING SPENT HALOGENATED SOLVENTS USED IN DEGREASING: TETRACHLOROETHYLENE, TRICHLORETHYLENE, METHYLENE CHLORIDE, 1,1,1-TRICHLOROETHANE, CARBON TETRACHLORIDE AND CHLORINATED FLUOROCARBONS; ALL SPENT SOLVENT MIXTURES/BLENDS USED IN DEGREASING CONTAINING, BEFORE USE, A TOTAL OF TEN PERCENT OR MORE (BY VOLUME) OF ONE OR MORE OF THE ABOVE HALOGENATED SOLVENTS OR THOSE SOLVENTS LISTED IN F002, F004, AND F005; AND STILL BOTTOMS FROM THE RECOVERY OF THESE SPENT SOLVENTS AND SPENT SOLVENT MIXTURES.

Date form received by agency: 02/04/2009
Site name: FREESCALE SEMICONDUCTOR 52ND STREET FACILITY - IGWTP
Classification: Large Quantity Generator

Date form received by agency: 02/13/2008
Site name: FREESCALE SEMICONDUCTOR 52ND STREET FACI
Classification: Large Quantity Generator

Date form received by agency: 02/12/2008
Site name: FREESCALE SEMICONDUCTOR

Map ID	Site	Database(s)	EPA ID Number

MOTOROLA, INC. (52ND STREET PLANT) (Continued) **1000341784**

Classification: Large Quantity Generator

. Waste code: D028
. Waste name: 1,2-DICHLOROETHANE

. Waste code: D029
. Waste name: 1,1-DICHLOROETHYLENE

. Waste code: D040
. Waste name: TRICHLORETHYLENE

. Waste code: D041
. Waste name: 2,4,5-TRICHLOROPHENOL

. Waste code: F001
. Waste name: THE FOLLOWING SPENT HALOGENATED SOLVENTS USED IN DEGREASING: TETRACHLOROETHYLENE, TRICHLORETHYLENE, METHYLENE CHLORIDE, 1,1,1-TRICHLOROETHANE, CARBON TETRACHLORIDE AND CHLORINATED FLUOROCARBONS; ALL SPENT SOLVENT MIXTURES/BLENDS USED IN DEGREASING CONTAINING, BEFORE USE, A TOTAL OF TEN PERCENT OR MORE (BY VOLUME) OF ONE OR MORE OF THE ABOVE HALOGENATED SOLVENTS OR THOSE SOLVENTS LISTED IN F002, F004, AND F005; AND STILL BOTTOMS FROM THE RECOVERY OF THESE SPENT SOLVENTS AND SPENT SOLVENT MIXTURES.

Date form received by agency: 02/23/2007
Site name: FREESCALE SEMICONDUCTOR 52ND STREET FACI
Classification: Large Quantity Generator

Date form received by agency: 02/23/2006
Site name: FREESCALE SEMICONDUCTOR INC.
Classification: Large Quantity Generator

. Waste code: D028
. Waste name: 1,2-DICHLOROETHANE

. Waste code: D029
. Waste name: 1,1-DICHLOROETHYLENE

. Waste code: D040
. Waste name: TRICHLORETHYLENE

. Waste code: D043
. Waste name: VINYL CHLORIDE

. Waste code: F001
. Waste name: THE FOLLOWING SPENT HALOGENATED SOLVENTS USED IN DEGREASING: TETRACHLOROETHYLENE, TRICHLORETHYLENE, METHYLENE CHLORIDE, 1,1,1-TRICHLOROETHANE, CARBON TETRACHLORIDE AND CHLORINATED FLUOROCARBONS; ALL SPENT SOLVENT MIXTURES/BLENDS USED IN DEGREASING CONTAINING, BEFORE USE, A TOTAL OF TEN PERCENT OR MORE (BY VOLUME) OF ONE OR MORE OF THE ABOVE HALOGENATED SOLVENTS OR THOSE SOLVENTS LISTED IN F002, F004, AND F005; AND STILL BOTTOMS FROM THE RECOVERY OF THESE SPENT SOLVENTS AND SPENT SOLVENT MIXTURES.

Date form received by agency: 11/16/2005
Site name: FREESCALE SEMICONDUCTOR INC
Classification: Large Quantity Generator

Map ID	Site	Database(s)	EPA ID Number

MOTOROLA, INC. (52ND STREET PLANT) (Continued) **1000341784**

. Waste code: D021
. Waste name: CHLOROBENZENE

. Waste code: D022
. Waste name: CHLOROFORM

. Waste code: D028
. Waste name: 1,2-DICHLOROETHANE

. Waste code: D029
. Waste name: 1,1-DICHLOROETHYLENE

. Waste code: D040
. Waste name: TRICHLORETHYLENE

Date form received by agency: 04/28/2004
Site name: FREESCALE SEMICONDUCTOR INC
Classification: Large Quantity Generator

. Waste code: D001
. Waste name: IGNITABLE WASTE

. Waste code: D035
. Waste name: METHYL ETHYL KETONE

. Waste code: D039
. Waste name: TETRACHLOROETHYLENE

. Waste code: D040
. Waste name: TRICHLORETHYLENE

. Waste code: D043
. Waste name: VINYL CHLORIDE

. Waste code: F001
. Waste name: THE FOLLOWING SPENT HALOGENATED SOLVENTS USED IN DEGREASING: TETRACHLOROETHYLENE, TRICHLORETHYLENE, METHYLENE CHLORIDE, 1,1,1-TRICHLOROETHANE, CARBON TETRACHLORIDE AND CHLORINATED FLUOROCARBONS; ALL SPENT SOLVENT MIXTURES/BLENDS USED IN DEGREASING CONTAINING, BEFORE USE, A TOTAL OF TEN PERCENT OR MORE (BY VOLUME) OF ONE OR MORE OF THE ABOVE HALOGENATED SOLVENTS OR THOSE SOLVENTS LISTED IN F002, F004, AND F005; AND STILL BOTTOMS FROM THE RECOVERY OF THESE SPENT SOLVENTS AND SPENT SOLVENT MIXTURES.

. Waste code: F002
. Waste name: THE FOLLOWING SPENT HALOGENATED SOLVENTS: TETRACHLOROETHYLENE, METHYLENE CHLORIDE, TRICHLOROETHYLENE, 1,1,1-TRICHLOROETHANE, CHLOROBENZENE, 1,1,2-TRICHLORO-1,2,2-TRIFLUOROETHANE, ORTHO-DICHLOROBENZENE, TRICHLOROFLUOROMETHANE, AND 1,1,2, TRICHLOROETHANE; ALL SPENT SOLVENT MIXTURES/BLENDS CONTAINING, BEFORE USE, A TOTAL OF TEN PERCENT OR MORE (BY VOLUME) OF ONE OR MORE OF THE ABOVE HALOGENATED SOLVENTS OR THOSE SOLVENTS LISTED IN F001, F004, AND F005; AND STILL BOTTOMS FROM THE RECOVERY OF THESE SPENT SOLVENTS AND SPENT SOLVENT MIXTURES.

. Waste code: F003
. Waste name: THE FOLLOWING SPENT NONHALOGENATED SOLVENTS: XYLENE, ACETONE, ETHYL

Map ID	Site	Database(s)	EPA ID Number

MOTOROLA, INC. (52ND STREET PLANT) (Continued) **1000341784**

ACETATE, ETHYL BENZENE, ETHYL ETHER, METHYL ISOBUTYL KETONE, N-BUTYL ALCOHOL, CYCLOHEXANONE, AND METHANOL; ALL SPENT SOLVENT MIXTURES/BLENDS CONTAINING, BEFORE USE, ONLY THE ABOVE SPENT NONHALOGENATED SOLVENTS; AND ALL SPENT SOLVENT MIXTURES/BLENDS CONTAINING, BEFORE USE, ONE OR MORE OF THE ABOVE NONHALOGENATED SOLVENTS, AND A TOTAL OF TEN PERCENT OR MORE (BY VOLUME) OF ONE OR MORE OF THOSE SOLVENTS LISTED IN F001, F002, F004, AND F005; AND STILL BOTTOMS FROM THE RECOVERY OF THESE SPENT SOLVENTS AND SPENT SOLVENT MIXTURES.

Date form received by agency: 04/21/2004
Site name: MOTOROLA INC
Classification: Large Quantity Generator

. Waste code: D021
. Waste name: CHLOROBENZENE

. Waste code: D022
. Waste name: CHLOROFORM

. Waste code: D028
. Waste name: 1,2-DICHLOROETHANE

. Waste code: D029
. Waste name: 1,1-DICHLOROETHYLENE

. Waste code: D040
. Waste name: TRICHLORETHYLENE

. Waste code: D043
. Waste name: VINYL CHLORIDE

. Waste code: F001
. Waste name: THE FOLLOWING SPENT HALOGENATED SOLVENTS USED IN DEGREASING: TETRACHLOROETHYLENE, TRICHLORETHYLENE, METHYLENE CHLORIDE, 1,1,1-TRICHLOROETHANE, CARBON TETRACHLORIDE AND CHLORINATED FLUOROCARBONS; ALL SPENT SOLVENT MIXTURES/BLENDS USED IN DEGREASING CONTAINING, BEFORE USE, A TOTAL OF TEN PERCENT OR MORE (BY VOLUME) OF ONE OR MORE OF THE ABOVE HALOGENATED SOLVENTS OR THOSE SOLVENTS LISTED IN F002, F004, AND F005; AND STILL BOTTOMS FROM THE RECOVERY OF THESE SPENT SOLVENTS AND SPENT SOLVENT MIXTURES.

. Waste code: F002
. Waste name: THE FOLLOWING SPENT HALOGENATED SOLVENTS: TETRACHLOROETHYLENE, METHYLENE CHLORIDE, TRICHLOROETHYLENE, 1,1,1-TRICHLOROETHANE, CHLOROBENZENE, 1,1,2-TRICHLORO-1,2,2-TRIFLUOROETHANE, ORTHO-DICHLOROBENZENE, TRICHLOROFLUOROMETHANE, AND 1,1,2, TRICHLOROETHANE; ALL SPENT SOLVENT MIXTURES/BLENDS CONTAINING, BEFORE USE, A TOTAL OF TEN PERCENT OR MORE (BY VOLUME) OF ONE OR MORE OF THE ABOVE HALOGENATED SOLVENTS OR THOSE SOLVENTS LISTED IN F001, F004, AND F005; AND STILL BOTTOMS FROM THE RECOVERY OF THESE SPENT SOLVENTS AND SPENT SOLVENT MIXTURES.

. Waste code: F003
. Waste name: THE FOLLOWING SPENT NONHALOGENATED SOLVENTS: XYLENE, ACETONE, ETHYL ACETATE, ETHYL BENZENE, ETHYL ETHER, METHYL ISOBUTYL KETONE, N-BUTYL ALCOHOL, CYCLOHEXANONE, AND METHANOL; ALL SPENT SOLVENT

Map ID	Site	Database(s)	EPA ID Number

MOTOROLA, INC. (52ND STREET PLANT) (Continued) **1000341784**

MIXTURES/BLENDS CONTAINING, BEFORE USE, ONLY THE ABOVE SPENT NONHALOGENATED SOLVENTS; AND ALL SPENT SOLVENT MIXTURES/BLENDS CONTAINING, BEFORE USE, ONE OR MORE OF THE ABOVE NONHALOGENATED SOLVENTS, AND A TOTAL OF TEN PERCENT OR MORE (BY VOLUME) OF ONE OR MORE OF THOSE SOLVENTS LISTED IN F001, F002, F004, AND F005; AND STILL BOTTOMS FROM THE RECOVERY OF THESE SPENT SOLVENTS AND SPENT SOLVENT MIXTURES.

Date form received by agency: 03/03/2004
Site name: MOTOROLA
Classification: Large Quantity Generator

. Waste code: D021
. Waste name: CHLOROBENZENE

. Waste code: D022
. Waste name: CHLOROFORM

. Waste code: D028
. Waste name: 1,2-DICHLOROETHANE

. Waste code: D029
. Waste name: 1,1-DICHLOROETHYLENE

. Waste code: D039
. Waste name: TETRACHLOROETHYLENE

. Waste code: D040
. Waste name: TRICHLORETHYLENE

. Waste code: F001
. Waste name: THE FOLLOWING SPENT HALOGENATED SOLVENTS USED IN DEGREASING: TETRACHLOROETHYLENE, TRICHLORETHYLENE, METHYLENE CHLORIDE, 1,1,1-TRICHLOROETHANE, CARBON TETRACHLORIDE AND CHLORINATED FLUOROCARBONS; ALL SPENT SOLVENT MIXTURES/BLENDS USED IN DEGREASING CONTAINING, BEFORE USE, A TOTAL OF TEN PERCENT OR MORE (BY VOLUME) OF ONE OR MORE OF THE ABOVE HALOGENATED SOLVENTS OR THOSE SOLVENTS LISTED IN F002, F004, AND F005; AND STILL BOTTOMS FROM THE RECOVERY OF THESE SPENT SOLVENTS AND SPENT SOLVENT MIXTURES.

. Waste code: F002
. Waste name: THE FOLLOWING SPENT HALOGENATED SOLVENTS: TETRACHLOROETHYLENE, METHYLENE CHLORIDE, TRICHLOROETHYLENE, 1,1,1-TRICHLOROETHANE, CHLOROBENZENE, 1,1,2-TRICHLORO-1,2,2-TRIFLUOROETHANE, ORTHO-DICHLOROBENZENE, TRICHLOROFLUOROMETHANE, AND 1,1,2, TRICHLOROETHANE; ALL SPENT SOLVENT MIXTURES/BLENDS CONTAINING, BEFORE USE, A TOTAL OF TEN PERCENT OR MORE (BY VOLUME) OF ONE OR MORE OF THE ABOVE HALOGENATED SOLVENTS OR THOSE SOLVENTS LISTED IN F001, F004, AND F005; AND STILL BOTTOMS FROM THE RECOVERY OF THESE SPENT SOLVENTS AND SPENT SOLVENT MIXTURES.

. Waste code: F003
. Waste name: THE FOLLOWING SPENT NONHALOGENATED SOLVENTS: XYLENE, ACETONE, ETHYL ACETATE, ETHYL BENZENE, ETHYL ETHER, METHYL ISOBUTYL KETONE, N-BUTYL ALCOHOL, CYCLOHEXANONE, AND METHANOL; ALL SPENT SOLVENT MIXTURES/BLENDS CONTAINING, BEFORE USE, ONLY THE ABOVE SPENT NONHALOGENATED SOLVENTS; AND ALL SPENT SOLVENT MIXTURES/BLENDS

Map ID	Site	Database(s)	EPA ID Number

MOTOROLA, INC. (52ND STREET PLANT) (Continued) **1000341784**

CONTAINING, BEFORE USE, ONE OR MORE OF THE ABOVE NONHALOGENATED SOLVENTS, AND A TOTAL OF TEN PERCENT OR MORE (BY VOLUME) OF ONE OR MORE OF THOSE SOLVENTS LISTED IN F001, F002, F004, AND F005; AND STILL BOTTOMS FROM THE RECOVERY OF THESE SPENT SOLVENTS AND SPENT SOLVENT MIXTURES.

Date form received by agency: 01/23/2004
Site name: FREESCALE SEMINCONDUCTOR INC
Classification: Large Quantity Generator

Date form received by agency: 09/11/2002
Site name: MOTOROLA INC
Classification: Large Quantity Generator

Date form received by agency: 02/13/2002
Site name: MOTOROLA
Classification: Large Quantity Generator

. Waste code: D001
. Waste name: IGNITABLE WASTE

. Waste code: D021
. Waste name: CHLOROBENZENE

. Waste code: D022
. Waste name: CHLOROFORM

. Waste code: D029
. Waste name: 1,1-DICHLOROETHYLENE

. Waste code: D035
. Waste name: METHYL ETHYL KETONE

. Waste code: D039
. Waste name: TETRACHLOROETHYLENE

. Waste code: D040
. Waste name: TRICHLORETHYLENE

. Waste code: D043
. Waste name: VINYL CHLORIDE

. Waste code: F001
. Waste name: THE FOLLOWING SPENT HALOGENATED SOLVENTS USED IN DEGREASING: TETRACHLOROETHYLENE, TRICHLORETHYLENE, METHYLENE CHLORIDE, 1,1,1-TRICHLOROETHANE, CARBON TETRACHLORIDE AND CHLORINATED FLUOROCARBONS; ALL SPENT SOLVENT MIXTURES/BLENDS USED IN DEGREASING CONTAINING, BEFORE USE, A TOTAL OF TEN PERCENT OR MORE (BY VOLUME) OF ONE OR MORE OF THE ABOVE HALOGENATED SOLVENTS OR THOSE SOLVENTS LISTED IN F002, F004, AND F005; AND STILL BOTTOMS FROM THE RECOVERY OF THESE SPENT SOLVENTS AND SPENT SOLVENT MIXTURES.

. Waste code: F002
. Waste name: THE FOLLOWING SPENT HALOGENATED SOLVENTS: TETRACHLOROETHYLENE, METHYLENE CHLORIDE, TRICHLOROETHYLENE, 1,1,1-TRICHLOROETHANE, CHLOROBENZENE, 1,1,2-TRICHLORO-1,2,2-TRIFLUOROETHANE, ORTHO-DICHLOROBENZENE, TRICHLOROFLUOROMETHANE, AND 1,1,2,

Map ID	Site	Database(s)	EPA ID Number

MOTOROLA, INC. (52ND STREET PLANT) (Continued) **1000341784**

TRICHLOROETHANE; ALL SPENT SOLVENT MIXTURES/BLENDS CONTAINING, BEFORE USE, A TOTAL OF TEN PERCENT OR MORE (BY VOLUME) OF ONE OR MORE OF THE ABOVE HALOGENATED SOLVENTS OR THOSE SOLVENTS LISTED IN F001, F004, AND F005; AND STILL BOTTOMS FROM THE RECOVERY OF THESE SPENT SOLVENTS AND SPENT SOLVENT MIXTURES.

. Waste code: F003
. Waste name: THE FOLLOWING SPENT NONHALOGENATED SOLVENTS: XYLENE, ACETONE, ETHYL ACETATE, ETHYL BENZENE, ETHYL ETHER, METHYL ISOBUTYL KETONE, N-BUTYL ALCOHOL, CYCLOHEXANONE, AND METHANOL; ALL SPENT SOLVENT MIXTURES/BLENDS CONTAINING, BEFORE USE, ONLY THE ABOVE SPENT NONHALOGENATED SOLVENTS; AND ALL SPENT SOLVENT MIXTURES/BLENDS CONTAINING, BEFORE USE, ONE OR MORE OF THE ABOVE NONHALOGENATED SOLVENTS, AND A TOTAL OF TEN PERCENT OR MORE (BY VOLUME) OF ONE OR MORE OF THOSE SOLVENTS LISTED IN F001, F002, F004, AND F005; AND STILL BOTTOMS FROM THE RECOVERY OF THESE SPENT SOLVENTS AND SPENT SOLVENT MIXTURES.

Date form received by agency: 02/15/2001
Site name: MOTOROLA-PHOENIX
Classification: Large Quantity Generator

Date form received by agency: 02/24/1998
Site name: MOTOROLA
Classification: Large Quantity Generator

Date form received by agency: 02/27/1996
Site name: MOTOROLA
Classification: Large Quantity Generator

Date form received by agency: 03/01/1994
Site name: MOTOROLA
Classification: Large Quantity Generator

Date form received by agency: 07/23/1993
Site name: MOTOROLA INC
Classification: Large Quantity Generator

Date form received by agency: 02/28/1992
Site name: MOTOROLA, INC.
Classification: Large Quantity Generator

Date form received by agency: 03/30/1990
Site name: MOTOROLA, INC.
Classification: Large Quantity Generator

Biennial Reports:

Last Biennial Reporting Year: 2013

Annual Waste Handled:
Waste code: F001
Waste name: THE FOLLOWING SPENT HALOGENATED SOLVENTS USED IN DEGREASING: TETRACHLOROETHYLENE, TRICHLOROETHYLENE, METHYLENE CHLORIDE, 1,1,1-TRICHLOROETHANE, CARBON TETRACHLORIDE, AND CHLORINATED FLUOROCARBONS; ALL SPENT SOLVENT MIXTURES/BLENDS USED IN DEGREASING CONTAINING, BEFORE USE, A TOTAL OF TEN PERCENT OR MORE (BY VOLUME) OF ONE OR MORE OF THE ABOVE HALOGENATED SOLVENTS OR THOSE SOLVENTS LISTED

Map ID	Site	Database(s)	EPA ID Number

MOTOROLA, INC. (52ND STREET PLANT) (Continued) **1000341784**

IN F002, F004, AND F005, AND STILL BOTTOMS FROM THE RECOVERY OF THESE SPENT SOLVENTS AND SPENT SOLVENT MIXTURES.

Amount (Lbs): 11120

Corrective Action Summary:

Event date: 01/01/1982
Event: CMS Imposition

Event date: 01/01/1982
Event: RFA Determination Of Need For An RFI, RFI is Necessary;

Event date: 01/01/1982
Event: RFI Imposition

Event date: 01/01/1983
Event: Stabilization Construction Completed

Event date: 01/01/1983
Event: Stabilization Measures Implemented, Primary measure is source removal and/or treatment (e.g., soil or waste excavation, in-situ soil treatment, off-site treatment).

Event date: 01/01/1984
Event: RFI Workplan Approved

Event date: 08/13/1986
Event: RFA Completed, Assessment was an RFA.

Event date: 06/30/1987
Event: RFI Approved

Event date: 01/01/1988
Event: CMS Approved

Event date: 09/30/1988
Event: Date For Remedy Selection (CM Imposed)

Event date: 01/01/1989
Event: Corrective Measures Design Approved

Event date: 01/01/1989
Event: CMI Workplan Approved

Event date: 12/01/1991
Event: Certification Of Remedy Completion Or Construction Completion

Event date: 09/27/1994
Event: Stabilization Measures Evaluation,This facility is not amenable to stabilization activity at the present time for reasons other than 1- it appears to be technically infeasible or inappropriate (NF) or 2- there is a lack of technical information (IN). Reasons for this conclusion may be the status of closure at the facility, the degree of risk, timing considerations, the status of corrective action work at the facility, or other administrative considerations.

Event date: 09/27/1994

Map ID	Site	Database(s)	EPA ID Number

MOTOROLA, INC. (52ND STREET PLANT) (Continued) **1000341784**

Event: CA Prioritization, Facility or area was assigned a high corrective action priority.

Event date: 01/01/1996
Event: CA Responsibility Referred To A Non-RCRA Federal Authority, Corrective Action at the facility or area referred to CERCLA.

Event date: 04/01/1999
Event: Current Human Exposures under Control, Yes, Current Human Exposures Under Control has been verified. Based on a review of information contained in the EI determination, current human exposures are expected to be under control at the facility under current and reasonably expected conditions. This determination will be re-evaluated when the Agency/State becomes aware of significant changes at the facility.

Event date: 04/01/1999
Event: Igration of Contaminated Groundwater under Control, More information is needed to make a determination.

Event date: 02/08/2001
Event: Igration of Contaminated Groundwater under Control, Unacceptable migration of contaminated groundwater is observed or expected.

Event date: 09/27/2001
Event: Igration of Contaminated Groundwater under Control, Unacceptable migration of contaminated groundwater is observed or expected.

Event date: 09/27/2001
Event: Current Human Exposures under Control, More information is needed to make a determination.

Event date: 09/11/2003
Event: Igration of Contaminated Groundwater under Control, Yes, Migration of Contaminated Groundwater Under Control has been verified. Based on a review of information contained in the EI determination, it has been determined that migration of contaminated groundwater is under control at the facility. Specifically, this determination indicates that the migration of contaminated groundwater is under control, and that monitoring will be conducted to confirm that contaminated groundwater remains within the existing area of contaminated groundwater. This determination will be re-evaluated when the Agency becomes aware of significant changes at the facility.

Event date: 09/19/2005
Event: Current Human Exposures under Control, Yes, Current Human Exposures Under Control has been verified. Based on a review of information contained in the EI determination, current human exposures are expected to be under control at the facility under current and reasonably expected conditions. This determination will be re-evaluated when the Agency/State becomes aware of significant changes at the facility.

Facility Has Received Notices of Violations:
Regulation violated: F - GTG
Area of violation: Generators - Pre-transport
Date violation determined: 03/16/2001

Map ID	Site	Database(s)	EPA ID Number
	MOTOROLA, INC. (52ND STREET PLANT) (Continued)		**1000341784**

Date achieved compliance: 05/22/2001
Violation lead agency: EPA
Enforcement action: Not reported
Enforcement action date: 04/19/2001
Enf. disposition status: Not reported
Enf. disp. status date: Not reported
Enforcement lead agency: EPA
Proposed penalty amount: Not reported
Final penalty amount: Not reported
Paid penalty amount: Not reported

Regulation violated: F - 262.30-34.C
Area of violation: Generators - General
Date violation determined: 03/16/2001
Date achieved compliance: 03/20/2001
Violation lead agency: EPA
Enforcement action: WRITTEN INFORMAL
Enforcement action date: 05/08/2001
Enf. disposition status: Not reported
Enf. disp. status date: Not reported
Enforcement lead agency: EPA
Proposed penalty amount: Not reported
Final penalty amount: Not reported
Paid penalty amount: Not reported

Regulation violated: F - GTG
Area of violation: Generators - Pre-transport
Date violation determined: 03/16/2001
Date achieved compliance: 05/22/2001
Violation lead agency: EPA
Enforcement action: WRITTEN INFORMAL
Enforcement action date: 05/08/2001
Enf. disposition status: Not reported
Enf. disp. status date: Not reported
Enforcement lead agency: EPA
Proposed penalty amount: Not reported
Final penalty amount: Not reported
Paid penalty amount: Not reported

Regulation violated: F - 262.30-34.C
Area of violation: Generators - General
Date violation determined: 03/16/2001
Date achieved compliance: 03/20/2001
Violation lead agency: EPA
Enforcement action: Not reported
Enforcement action date: 04/19/2001
Enf. disposition status: Not reported
Enf. disp. status date: Not reported
Enforcement lead agency: EPA
Proposed penalty amount: Not reported
Final penalty amount: Not reported
Paid penalty amount: Not reported

Regulation violated: F - GMC
Area of violation: Generators - Pre-transport
Date violation determined: 05/08/1998
Date achieved compliance: 09/24/1998

Map ID	Site	Database(s)	EPA ID Number

MOTOROLA, INC. (52ND STREET PLANT) (Continued) **1000341784**

Violation lead agency: State
Enforcement action: WRITTEN INFORMAL
Enforcement action date: 06/19/1998
Enf. disposition status: Not reported
Enf. disp. status date: Not reported
Enforcement lead agency: State
Proposed penalty amount: Not reported
Final penalty amount: Not reported
Paid penalty amount: Not reported

Regulation violated: FR - 262.50-60
Area of violation: Generators - General
Date violation determined: 02/13/1992
Date achieved compliance: 01/25/1995
Violation lead agency: State
Enforcement action: Not reported
Enforcement action date: Not reported
Enf. disposition status: Not reported
Enf. disp. status date: Not reported
Enforcement lead agency: Not reported
Proposed penalty amount: Not reported
Final penalty amount: Not reported
Paid penalty amount: Not reported

Regulation violated: FR - 262.10-12.A
Area of violation: Generators - General
Date violation determined: 02/13/1992
Date achieved compliance: 01/25/1995
Violation lead agency: State
Enforcement action: Not reported
Enforcement action date: Not reported
Enf. disposition status: Not reported
Enf. disp. status date: Not reported
Enforcement lead agency: Not reported
Proposed penalty amount: Not reported
Final penalty amount: Not reported
Paid penalty amount: Not reported

Regulation violated: FR - 262.10-12.A
Area of violation: Generators - General
Date violation determined: 09/19/1984
Date achieved compliance: 11/13/1984
Violation lead agency: State
Enforcement action: WRITTEN INFORMAL
Enforcement action date: 09/26/1984
Enf. disposition status: Not reported
Enf. disp. status date: Not reported
Enforcement lead agency: State
Proposed penalty amount: Not reported
Final penalty amount: Not reported
Paid penalty amount: Not reported

Evaluation Action Summary:
Evaluation date: 03/20/2012
Evaluation: COMPLIANCE EVALUATION INSPECTION ON-SITE
Area of violation: Not reported
Date achieved compliance: Not reported

Map ID	Site	Database(s)	EPA ID Number

MOTOROLA, INC. (52ND STREET PLANT) (Continued) **1000341784**

Evaluation lead agency: State

Evaluation date: 03/16/2001
Evaluation: COMPLIANCE EVALUATION INSPECTION ON-SITE
Area of violation: Generators - General
Date achieved compliance: 03/20/2001
Evaluation lead agency: EPA

Evaluation date: 03/16/2001
Evaluation: COMPLIANCE EVALUATION INSPECTION ON-SITE
Area of violation: Not reported
Date achieved compliance: Not reported
Evaluation lead agency: State

Evaluation date: 03/16/2001
Evaluation: COMPLIANCE EVALUATION INSPECTION ON-SITE
Area of violation: Generators - Pre-transport
Date achieved compliance: 05/22/2001
Evaluation lead agency: EPA

Evaluation date: 05/08/1998
Evaluation: FOCUSED COMPLIANCE INSPECTION
Area of violation: Generators - Pre-transport
Date achieved compliance: 09/24/1998
Evaluation lead agency: State

Evaluation date: 01/25/1995
Evaluation: NOT A SIGNIFICANT NON-COMPLIER
Area of violation: Not reported
Date achieved compliance: Not reported
Evaluation lead agency: State

Evaluation date: 02/13/1992
Evaluation: SIGNIFICANT NON-COMPLIER
Area of violation: Not reported
Date achieved compliance: Not reported
Evaluation lead agency: State

Evaluation date: 01/22/1992
Evaluation: COMPLIANCE EVALUATION INSPECTION ON-SITE
Area of violation: Generators - General
Date achieved compliance: 01/25/1995
Evaluation lead agency: State

Evaluation date: 09/19/1984
Evaluation: NON-FINANCIAL RECORD REVIEW
Area of violation: Generators - General
Date achieved compliance: 11/13/1984
Evaluation lead agency: State

US ENG CONTROLS:
EPA ID: AZD009004177
Site ID: 0900517
Name: MOTOROLA, INC. (52ND STREET PLANT)
Address: 5005 E MCDOWELL RD
PHOENIX, AZ 85008
EPA Region: 09
County: MARICOPA

Map ID	Site	Database(s)	EPA ID Number

MOTOROLA, INC. (52ND STREET PLANT) (Continued) **1000341784**

Event Code: Not reported
Actual Date: 09/30/1999
Contact Name: Not reported
Contact Phone and Ext: Not reported
Latitude: Not reported
Longitude: Not reported

Action ID: 002
Action Name: Explanation Of Significant Differences
Action Completion date: 09/10/1999
Operable Unit: 02
Contaminated Media : Groundwater
Engineering Control: Discharge
Contact Name: Not reported
Contact Phone and Ext: Not reported
Latitude: Not reported
Longitude: Not reported

Action ID: 002
Action Name: Explanation Of Significant Differences
Action Completion date: 09/10/1999
Operable Unit: 02
Contaminated Media : Groundwater
Engineering Control: Flocculation
Contact Name: Not reported
Contact Phone and Ext: Not reported
Latitude: Not reported
Longitude: Not reported

Action ID: 002
Action Name: Explanation Of Significant Differences
Action Completion date: 09/10/1999
Operable Unit: 02
Contaminated Media : Groundwater
Engineering Control: Hydraulic Control
Contact Name: Not reported
Contact Phone and Ext: Not reported
Latitude: Not reported
Longitude: Not reported

Action ID: 002
Action Name: Explanation Of Significant Differences
Action Completion date: 09/10/1999
Operable Unit: 02
Contaminated Media : Groundwater
Engineering Control: Liquid Phase Carbon Adsorption
Contact Name: Not reported
Contact Phone and Ext: Not reported
Latitude: Not reported
Longitude: Not reported

Action ID: 002
Action Name: Explanation Of Significant Differences
Action Completion date: 09/10/1999
Operable Unit: 02
Contaminated Media : Groundwater
Engineering Control: Operations & Maintenance (O&M)

Map ID	Site	Database(s)	EPA ID Number

MOTOROLA, INC. (52ND STREET PLANT) (Continued) **1000341784**

Contact Name: Not reported
Contact Phone and Ext: Not reported
Latitude: Not reported
Longitude: Not reported

Action ID: 002
Action Name: Explanation Of Significant Differences
Action Completion date: 09/10/1999
Operable Unit: 02
Contaminated Media : Groundwater
Engineering Control: Pump And Treat
Contact Name: Not reported
Contact Phone and Ext: Not reported
Latitude: Not reported
Longitude: Not reported

Action ID: 002
Action Name: Explanation Of Significant Differences
Action Completion date: 09/10/1999
Operable Unit: 02
Contaminated Media : Groundwater
Engineering Control: UV Oxidation
Contact Name: Not reported
Contact Phone and Ext: Not reported
Latitude: Not reported
Longitude: Not reported

Action ID: 001
Action Name: RECORD OF DECISION
Action Completion date: 09/30/1988
Operable Unit: 01
Contaminated Media : Groundwater
Engineering Control: Air Stripping
Contact Name: Not reported
Contact Phone and Ext: Not reported
Latitude: Not reported
Longitude: Not reported

Action ID: 001
Action Name: RECORD OF DECISION
Action Completion date: 09/30/1988
Operable Unit: 01
Contaminated Media : Groundwater
Engineering Control: Extraction
Contact Name: Not reported
Contact Phone and Ext: Not reported
Latitude: Not reported
Longitude: Not reported

Action ID: 001
Action Name: RECORD OF DECISION
Action Completion date: 09/30/1988
Operable Unit: 01
Contaminated Media : Groundwater
Engineering Control: Reuse as Process Water
Contact Name: Not reported
Contact Phone and Ext: Not reported

Map ID	Site	Database(s)	EPA ID Number
	MOTOROLA, INC. (52ND STREET PLANT) (Continued)		**1000341784**

Latitude: Not reported
Longitude: Not reported

Action ID: 001
Action Name: RECORD OF DECISION
Action Completion date: 09/30/1988
Operable Unit: 01
Contaminated Media : Soil
Engineering Control: Soil Vapor Extraction (in-situ)
Contact Name: Not reported
Contact Phone and Ext: Not reported
Latitude: Not reported
Longitude: Not reported

Action ID: 002
Action Name: RECORD OF DECISION
Action Completion date: 07/21/1994
Operable Unit: 02
Contaminated Media : Groundwater
Engineering Control: Air Stripping
Contact Name: Not reported
Contact Phone and Ext: Not reported
Latitude: Not reported
Longitude: Not reported

Action ID: 002
Action Name: RECORD OF DECISION
Action Completion date: 07/21/1994
Operable Unit: 02
Contaminated Media : Groundwater
Engineering Control: Monitoring
Contact Name: Not reported
Contact Phone and Ext: Not reported
Latitude: Not reported
Longitude: Not reported

Action ID: 002
Action Name: RECORD OF DECISION
Action Completion date: 07/21/1994
Operable Unit: 02
Contaminated Media : Groundwater
Engineering Control: Reinjection
Contact Name: Not reported
Contact Phone and Ext: Not reported
Latitude: Not reported
Longitude: Not reported

Action ID: 002
Action Name: RECORD OF DECISION
Action Completion date: 07/21/1994
Operable Unit: 02
Contaminated Media : Groundwater
Engineering Control: Residuals Disposal
Contact Name: Not reported
Contact Phone and Ext: Not reported
Latitude: Not reported
Longitude: Not reported

Map ID	Site	Database(s)	EPA ID Number

MOTOROLA, INC. (52ND STREET PLANT) (Continued) **1000341784**

ROD:

Full-text of USEPA Record of Decision(s) is available from EDR.

UST:

Facility ID:	0-003318
Owner:	MOTOROLA INC
Latitude:	33.463425
Longitude:	111.972536
Tank ID:	1
Date Closed:	09/15/1988
Closure Type:	**Perm Removal**
Tank ID:	2
Date Closed:	09/15/1988
Closure Type:	**Perm Removal**
Tank ID:	3
Date Closed:	09/15/1988
Closure Type:	**Perm Removal**
Tank ID:	4
Date Closed:	09/15/1988
Closure Type:	**Perm Removal**

AZ MANIFEST:

Report Year:	2011
EPA Id:	AZD009004177
Business Type:	Not reported
Mailing Address:	Not reported
Mailing City,St,Zip:	Not reported
Contact Name:	Not reported
Contact Phone:	Not reported
Management Methods:	Fuel blending prior to energy recovery at another site (waste generated either on site or received from off site)
Date Generator Signed the Manifest:	Not reported
Transporter EPA Id Number:	Not reported
Date Transporter Signed the Manifest:	Not reported
Transporter EPA Id Number:	Not reported
TSD EPA Id Number:	Not reported
Date TSD Signed Manifest:	Not reported
DOT Id Number:	UN1993
Quantity:	35840
Waste Code 1:	D001
Waste Code 2:	D010
Waste Code 3:	F003
Waste Code 4:	Not reported
Waste Code 5:	Not reported
Waste Code 6:	Not reported
Waste Code 7:	Not reported
Waste Code 8:	Not reported
Waste Code 9:	Not reported
Report Year:	2010
EPA Id:	AZD009004177
Business Type:	Not reported

Map ID	Site	Database(s)	EPA ID Number

MOTOROLA, INC. (52ND STREET PLANT) (Continued) **1000341784**

Mailing Address:	Not reported
Mailing City,St,Zip:	Not reported
Contact Name:	Not reported
Contact Phone:	Not reported
Management Methods:	Other treatment (specify in comments; not reportable as H071-H124)
Date Generator Signed the Manifest:	Not reported
Transporter EPA Id Number:	Not reported
Date Transporter Signed the Manifest:	Not reported
Transporter EPA Id Number:	Not reported
TSD EPA Id Number:	Not reported
Date TSD Signed Manifest:	Not reported
DOT Id Number:	NA3077
Quantity:	10624
Waste Code 1:	F001
Waste Code 2:	Not reported
Waste Code 3:	Not reported
Waste Code 4:	Not reported
Waste Code 5:	Not reported
Waste Code 6:	Not reported
Waste Code 7:	Not reported
Waste Code 8:	Not reported
Waste Code 9:	Not reported

Report Year:	2010
EPA Id:	AZD009004177
Business Type:	Not reported
Mailing Address:	Not reported
Mailing City,St,Zip:	Not reported
Contact Name:	Not reported
Contact Phone:	Not reported
Management Methods:	The site receiving this waste stored/bulked and transferred the waste with no treatment or recovery (H010-H129), fuel blending (H061), or disposal (H131-H135) at that receiving site.
Date Generator Signed the Manifest:	Not reported
Transporter EPA Id Number:	Not reported
Date Transporter Signed the Manifest:	Not reported
Transporter EPA Id Number:	Not reported
TSD EPA Id Number:	Not reported
Date TSD Signed Manifest:	Not reported
DOT Id Number:	UN1993
Quantity:	287
Waste Code 1:	D001
Waste Code 2:	D018
Waste Code 3:	Not reported
Waste Code 4:	Not reported
Waste Code 5:	Not reported
Waste Code 6:	Not reported
Waste Code 7:	Not reported
Waste Code 8:	Not reported
Waste Code 9:	Not reported

Report Year:	2011
EPA Id:	AZD009004177
Business Type:	Not reported
Mailing Address:	Not reported
Mailing City,St,Zip:	Not reported
Contact Name:	Not reported

Map ID	Site	Database(s)	EPA ID Number

MOTOROLA, INC. (52ND STREET PLANT) (Continued) **1000341784**

Contact Phone:	Not reported
Management Methods:	H1129
Date Generator Signed the Manifest:	Not reported
Transporter EPA Id Number:	Not reported
Date Transporter Signed the Manifest:	Not reported
Transporter EPA Id Number:	Not reported
TSD EPA Id Number:	Not reported
Date TSD Signed Manifest:	Not reported
DOT Id Number:	NA3077
Quantity:	10920
Waste Code 1:	F001
Waste Code 2:	Not reported
Waste Code 3:	Not reported
Waste Code 4:	Not reported
Waste Code 5:	Not reported
Waste Code 6:	Not reported
Waste Code 7:	Not reported
Waste Code 8:	Not reported
Waste Code 9:	Not reported

Report Year:	2008
EPA Id:	AZD009004177
Business Type:	Not reported
Mailing Address:	Not reported
Mailing City,St,Zip:	Not reported
Contact Name:	Not reported
Contact Phone:	Not reported
Management Methods:	Not reported
Date Generator Signed the Manifest:	Not reported
Transporter EPA Id Number:	Not reported
Date Transporter Signed the Manifest:	Not reported
Transporter EPA Id Number:	Not reported
TSD EPA Id Number:	Not reported
Date TSD Signed Manifest:	Not reported
DOT Id Number:	UN1479
Quantity:	142.00
Waste Code 1:	D001
Waste Code 2:	Not reported
Waste Code 3:	Not reported
Waste Code 4:	Not reported
Waste Code 5:	Not reported
Waste Code 6:	Not reported
Waste Code 7:	Not reported
Waste Code 8:	Not reported
Waste Code 9:	Not reported

Report Year:	2008
EPA Id:	AZD009004177
Business Type:	Not reported
Mailing Address:	Not reported
Mailing City,St,Zip:	Not reported
Contact Name:	Not reported
Contact Phone:	Not reported
Management Methods:	Other recovery or reclamation for reuse including acid regeneration, organics recovery, etc. (specify in comments)
Date Generator Signed the Manifest:	Not reported
Transporter EPA Id Number:	Not reported

Map ID	Site	Database(s)	EPA ID Number

MOTOROLA, INC. (52ND STREET PLANT) (Continued) **1000341784**

Date Transporter Signed the Manifest:	Not reported
Transporter EPA Id Number:	Not reported
TSD EPA Id Number:	Not reported
Date TSD Signed Manifest:	Not reported
DOT Id Number:	NA3077
Quantity:	12663.00
Waste Code 1:	F001
Waste Code 2:	D028
Waste Code 3:	D029
Waste Code 4:	D043
Waste Code 5:	D040
Waste Code 6:	Not reported
Waste Code 7:	Not reported
Waste Code 8:	Not reported
Waste Code 9:	Not reported

Report Year:	2008
EPA Id:	AZD009004177
Business Type:	Not reported
Mailing Address:	Not reported
Mailing City,St,Zip:	Not reported
Contact Name:	Not reported
Contact Phone:	Not reported
Management Methods:	The site receiving this waste stored/bulked and transferred the waste with no treatment or recovery (H010-H129), fuel blending (H061), or disposal (H131-H135) at that receiving site.
Date Generator Signed the Manifest:	Not reported
Transporter EPA Id Number:	Not reported
Date Transporter Signed the Manifest:	Not reported
Transporter EPA Id Number:	Not reported
TSD EPA Id Number:	Not reported
Date TSD Signed Manifest:	Not reported
DOT Id Number:	UN1993
Quantity:	2542.00
Waste Code 1:	D001
Waste Code 2:	Not reported
Waste Code 3:	Not reported
Waste Code 4:	Not reported
Waste Code 5:	Not reported
Waste Code 6:	Not reported
Waste Code 7:	Not reported
Waste Code 8:	Not reported
Waste Code 9:	Not reported

Report Year:	Not reported
EPA Id:	AZD009004177
Business Type:	O
Mailing Address:	2100 E ELLIOT RD MD EL 614
Mailing City,St,Zip:	TEMPE, AZ 85284-
Contact Name:	JEFFERY BUNTROCK
Contact Phone:	(480) 814-2004
Management Methods:	Not reported
Date Generator Signed the Manifest:	04/27/2004
Transporter EPA Id Number:	AZD982484578
Date Transporter Signed the Manifest:	04/28/2004
Transporter EPA Id Number:	AZD982484578
TSD EPA Id Number:	KSD980633259

Map ID	Site	Database(s)	EPA ID Number

MOTOROLA, INC. (52ND STREET PLANT) (Continued) **1000341784**

Date TSD Signed Manifest:	04/30/2004
DOT Id Number:	UN1263
Quantity:	495.00 Gallons
Waste Code 1:	D001
Waste Code 2:	D035
Waste Code 3:	F003
Waste Code 4:	D043
Waste Code 5:	Not reported
Waste Code 6:	Not reported
Waste Code 7:	Not reported
Waste Code 8:	Not reported
Waste Code 9:	Not reported

Report Year:	Not reported
EPA Id:	AZD009004177
Business Type:	O
Mailing Address:	2100 E ELLIOT RD MD EL 614
Mailing City,St,Zip:	TEMPE, AZ 85284-
Contact Name:	JEFFERY BUNTROCK
Contact Phone:	(480) 814-2004
Management Methods:	Not reported
Date Generator Signed the Manifest:	01/05/2004
Transporter EPA Id Number:	AZD982484578
Date Transporter Signed the Manifest:	01/05/2004
Transporter EPA Id Number:	AZD982484578
TSD EPA Id Number:	KSD980633259
Date TSD Signed Manifest:	01/07/2004
DOT Id Number:	NA3082
Quantity:	15.00 Gallons
Waste Code 1:	D008
Waste Code 2:	Not reported
Waste Code 3:	Not reported
Waste Code 4:	Not reported
Waste Code 5:	Not reported
Waste Code 6:	Not reported
Waste Code 7:	Not reported
Waste Code 8:	Not reported
Waste Code 9:	Not reported

Report Year:	Not reported
EPA Id:	AZD009004177
Business Type:	O
Mailing Address:	2100 E ELLIOT RD MD EL 614
Mailing City,St,Zip:	TEMPE, AZ 85284-
Contact Name:	JEFFERY BUNTROCK
Contact Phone:	(480) 814-2004
Management Methods:	Not reported
Date Generator Signed the Manifest:	04/27/2004
Transporter EPA Id Number:	AZD982484578
Date Transporter Signed the Manifest:	04/28/2004
Transporter EPA Id Number:	AZD982484578
TSD EPA Id Number:	KSD980633259
Date TSD Signed Manifest:	04/30/2004
DOT Id Number:	UN1139
Quantity:	165.00 Gallons
Waste Code 1:	D001
Waste Code 2:	Not reported

Map ID	Site	Database(s)	EPA ID Number

MOTOROLA, INC. (52ND STREET PLANT) (Continued) **1000341784**

Waste Code 3:	Not reported
Waste Code 4:	F005
Waste Code 5:	Not reported
Waste Code 6:	Not reported
Waste Code 7:	Not reported
Waste Code 8:	Not reported
Waste Code 9:	Not reported
Report Year:	2007
EPA Id:	AZD009004177
Business Type:	Not reported
Mailing Address:	Not reported
Mailing City,St,Zip:	Not reported
Contact Name:	Not reported
Contact Phone:	Not reported
Management Methods:	Other recovery or reclamation for reuse including acid regeneration, organics recovery, etc. (specify in comments)
Date Generator Signed the Manifest:	Not reported
Transporter EPA Id Number:	Not reported
Date Transporter Signed the Manifest:	Not reported
Transporter EPA Id Number:	Not reported
TSD EPA Id Number:	Not reported
Date TSD Signed Manifest:	Not reported
DOT Id Number:	NA3077
Quantity:	13170
Waste Code 1:	D029
Waste Code 2:	Not reported
Waste Code 3:	Not reported
Waste Code 4:	Not reported
Waste Code 5:	Not reported
Waste Code 6:	Not reported
Waste Code 7:	Not reported
Waste Code 8:	Not reported
Waste Code 9:	Not reported
Report Year:	2007
EPA Id:	AZD009004177
Business Type:	Not reported
Mailing Address:	Not reported
Mailing City,St,Zip:	Not reported
Contact Name:	Not reported
Contact Phone:	Not reported
Management Methods:	Other recovery or reclamation for reuse including acid regeneration, organics recovery, etc. (specify in comments)
Date Generator Signed the Manifest:	Not reported
Transporter EPA Id Number:	Not reported
Date Transporter Signed the Manifest:	Not reported
Transporter EPA Id Number:	Not reported
TSD EPA Id Number:	Not reported
Date TSD Signed Manifest:	Not reported
DOT Id Number:	NA3077
Quantity:	13170
Waste Code 1:	D041
Waste Code 2:	Not reported
Waste Code 3:	Not reported
Waste Code 4:	Not reported
Waste Code 5:	Not reported

Map ID	Site	Database(s)	EPA ID Number

MOTOROLA, INC. (52ND STREET PLANT) (Continued) **1000341784**

Waste Code 6:	Not reported
Waste Code 7:	Not reported
Waste Code 8:	Not reported
Waste Code 9:	Not reported
Report Year:	2007
EPA Id:	AZD009004177
Business Type:	Not reported
Mailing Address:	Not reported
Mailing City,St,Zip:	Not reported
Contact Name:	Not reported
Contact Phone:	Not reported
Management Methods:	Other recovery or reclamation for reuse including acid regeneration, organics recovery, etc. (specify in comments)
Date Generator Signed the Manifest:	Not reported
Transporter EPA Id Number:	Not reported
Date Transporter Signed the Manifest:	Not reported
Transporter EPA Id Number:	Not reported
TSD EPA Id Number:	Not reported
Date TSD Signed Manifest:	Not reported
DOT Id Number:	NA3077
Quantity:	13170
Waste Code 1:	D040
Waste Code 2:	Not reported
Waste Code 3:	Not reported
Waste Code 4:	Not reported
Waste Code 5:	Not reported
Waste Code 6:	Not reported
Waste Code 7:	Not reported
Waste Code 8:	Not reported
Waste Code 9:	Not reported
Report Year:	2007
EPA Id:	AZD009004177
Business Type:	Not reported
Mailing Address:	Not reported
Mailing City,St,Zip:	Not reported
Contact Name:	Not reported
Contact Phone:	Not reported
Management Methods:	Other recovery or reclamation for reuse including acid regeneration, organics recovery, etc. (specify in comments)
Date Generator Signed the Manifest:	Not reported
Transporter EPA Id Number:	Not reported
Date Transporter Signed the Manifest:	Not reported
Transporter EPA Id Number:	Not reported
TSD EPA Id Number:	Not reported
Date TSD Signed Manifest:	Not reported
DOT Id Number:	NA3077
Quantity:	11870
Waste Code 1:	F001
Waste Code 2:	Not reported
Waste Code 3:	Not reported
Waste Code 4:	Not reported
Waste Code 5:	Not reported
Waste Code 6:	Not reported
Waste Code 7:	Not reported
Waste Code 8:	Not reported

Map ID	Site	Database(s)	EPA ID Number

MOTOROLA, INC. (52ND STREET PLANT) (Continued) **1000341784**

Waste Code 9:	Not reported
Report Year:	2007
EPA Id:	AZD009004177
Business Type:	Not reported
Mailing Address:	Not reported
Mailing City,St,Zip:	Not reported
Contact Name:	Not reported
Contact Phone:	Not reported
Management Methods:	Other recovery or reclamation for reuse including acid regeneration, organics recovery, etc. (specify in comments)
Date Generator Signed the Manifest:	Not reported
Transporter EPA Id Number:	Not reported
Date Transporter Signed the Manifest:	Not reported
Transporter EPA Id Number:	Not reported
TSD EPA Id Number:	Not reported
Date TSD Signed Manifest:	Not reported
DOT Id Number:	NA3077
Quantity:	11870
Waste Code 1:	D028
Waste Code 2:	Not reported
Waste Code 3:	Not reported
Waste Code 4:	Not reported
Waste Code 5:	Not reported
Waste Code 6:	Not reported
Waste Code 7:	Not reported
Waste Code 8:	Not reported
Waste Code 9:	Not reported
Report Year:	2007
EPA Id:	AZD009004177
Business Type:	Not reported
Mailing Address:	Not reported
Mailing City,St,Zip:	Not reported
Contact Name:	Not reported
Contact Phone:	Not reported
Management Methods:	Other recovery or reclamation for reuse including acid regeneration, organics recovery, etc. (specify in comments)
Date Generator Signed the Manifest:	Not reported
Transporter EPA Id Number:	Not reported
Date Transporter Signed the Manifest:	Not reported
Transporter EPA Id Number:	Not reported
TSD EPA Id Number:	Not reported
Date TSD Signed Manifest:	Not reported
DOT Id Number:	NA3077
Quantity:	11870
Waste Code 1:	D043
Waste Code 2:	Not reported
Waste Code 3:	Not reported
Waste Code 4:	Not reported
Waste Code 5:	Not reported
Waste Code 6:	Not reported
Waste Code 7:	Not reported
Waste Code 8:	Not reported
Waste Code 9:	Not reported
Report Year:	Not reported

Map ID	Site	Database(s)	EPA ID Number
	MOTOROLA, INC. (52ND STREET PLANT) (Continued)		**1000341784**

EPA Id:	AZD009004177
Business Type:	O
Mailing Address:	2100 E ELLIOT RD MD EL 614
Mailing City,St,Zip:	TEMPE, AZ 85284-
Contact Name:	JEFFERY BUNTROCK
Contact Phone:	(480) 814-2004
Management Methods:	Not reported
Date Generator Signed the Manifest:	10/31/2005
Transporter EPA Id Number:	NYD980769947
Date Transporter Signed the Manifest:	10/31/2005
Transporter EPA Id Number:	NYD980769947
TSD EPA Id Number:	Not reported
Date TSD Signed Manifest:	11/01/2005
DOT Id Number:	NA3077
Quantity:	15170.00 Pounds
Waste Code 1:	F001
Waste Code 2:	D028
Waste Code 3:	D029
Waste Code 4:	D040
Waste Code 5:	D043
Waste Code 6:	Not reported
Waste Code 7:	Not reported
Waste Code 8:	Not reported
Waste Code 9:	Not reported

Report Year:	Not reported
EPA Id:	AZD009004177
Business Type:	O
Mailing Address:	2100 E ELLIOT RD MD EL 614
Mailing City,St,Zip:	TEMPE, AZ 85284-
Contact Name:	JEFFERY BUNTROCK
Contact Phone:	(480) 814-2004
Management Methods:	Not reported
Date Generator Signed the Manifest:	01/14/2005
Transporter EPA Id Number:	NYD980769947
Date Transporter Signed the Manifest:	01/17/2005
Transporter EPA Id Number:	NYD980769947
TSD EPA Id Number:	Not reported
Date TSD Signed Manifest:	02/03/2005
DOT Id Number:	NA3077
Quantity:	15183.00 Pounds
Waste Code 1:	F001
Waste Code 2:	Not reported
Waste Code 3:	Not reported
Waste Code 4:	Not reported
Waste Code 5:	Not reported
Waste Code 6:	Not reported
Waste Code 7:	Not reported
Waste Code 8:	Not reported
Waste Code 9:	Not reported

Report Year:	Not reported
EPA Id:	AZD009004177
Business Type:	O
Mailing Address:	2100 E ELLIOT RD MD EL 614
Mailing City,St,Zip:	TEMPE, AZ 85284-
Contact Name:	JEFFERY BUNTROCK

Map ID	Site	Database(s)	EPA ID Number

MOTOROLA, INC. (52ND STREET PLANT) (Continued) **1000341784**

Contact Phone:	(480) 814-2004
Management Methods:	Not reported
Date Generator Signed the Manifest:	05/09/2005
Transporter EPA Id Number:	NYD980769947
Date Transporter Signed the Manifest:	05/09/2005
Transporter EPA Id Number:	NYD980769947
TSD EPA Id Number:	Not reported
Date TSD Signed Manifest:	05/24/2005
DOT Id Number:	NA3077
Quantity:	14516.00 Pounds
Waste Code 1:	F001
Waste Code 2:	D028
Waste Code 3:	D029
Waste Code 4:	D040
Waste Code 5:	D043
Waste Code 6:	Not reported
Waste Code 7:	Not reported
Waste Code 8:	Not reported
Waste Code 9:	Not reported

Report Year:	Not reported
EPA Id:	AZD009004177
Business Type:	O
Mailing Address:	2100 E ELLIOT RD MD EL 614
Mailing City,St,Zip:	TEMPE, AZ 85284-
Contact Name:	JEFFERY BUNTROCK
Contact Phone:	(480) 814-2004
Management Methods:	Not reported
Date Generator Signed the Manifest:	01/14/2005
Transporter EPA Id Number:	NYD980769947
Date Transporter Signed the Manifest:	01/17/2005
Transporter EPA Id Number:	NYD980769947
TSD EPA Id Number:	Not reported
Date TSD Signed Manifest:	02/03/2005
DOT Id Number:	NA3077
Quantity:	2381.00 Pounds
Waste Code 1:	F001
Waste Code 2:	Not reported
Waste Code 3:	Not reported
Waste Code 4:	Not reported
Waste Code 5:	Not reported
Waste Code 6:	Not reported
Waste Code 7:	Not reported
Waste Code 8:	Not reported
Waste Code 9:	Not reported

Click this hyperlink while viewing on your computer to access
11 additional AZ_MANIFEST: record(s) in the EDR Site Report.

NY MANIFEST:

EPA ID:	AZD009004177
Country:	USA
Location Address 1:	5005 EAST MCDOWELL ROAD
Location Address 2:	Not reported
Location City:	PHOENIX
Location State:	AZ
Location Zip Code:	85008

Map ID	Site	Database(s)	EPA ID Number

MOTOROLA, INC. (52ND STREET PLANT) (Continued) **1000341784**

Location Zip Code 4: Not reported

Mailing Info:

Name:	MOTOROLA INCORPORATED
Contact:	MOTOROLA INCORPORATED
Address:	5005 EAST MCDOWELL RD-M/D E112
City/State/Zip:	PHOENIX, AZ 85008
Country:	USA
Phone:	602-244-3962

Manifest:

Document ID:	NYA5462235
Manifest Status:	Completed copy
Trans1 State ID:	NY-X17593
Trans2 State ID:	Not reported
Generator Ship Date:	07/27/1987
Trans1 Recv Date:	07/27/1987
Trans2 Recv Date:	/ /
TSD Site Recv Date:	08/03/1987
Part A Recv Date:	08/03/1987
Part B Recv Date:	08/06/1987
Generator EPA ID:	AZD009004177
Trans1 EPA ID:	NYD980769947
Trans2 EPA ID:	Not reported
TSDF ID:	NYD000632372
Waste Code:	D001 - NON-LISTED IGNITABLE WASTES
Quantity:	00050
Units:	P - Pounds
Number of Containers:	002
Container Type:	DM - Metal drums, barrels
Handling Method:	T Chemical, physical, or biological treatment.
Specific Gravity:	100
Year:	1987

PRP:

PRP name:
ADOBEAIR INC
ALLIEDSIGNAL, INC.
ALLIEDSIGNAL, INC.
ALLIEDSIGNAL, INC.
ALLIEDSIGNAL, INC.
ARIZONA PUBLIC SERVICE COMPANY
ARIZONA PUBLIC SERVICE COMPANY
ARIZONA PUBLIC SERVICE COMPANY
ARVIN MERITOR, INC
BDR LIQUIDATING
CITY OF PHOENIX
CITY OF PHOENIX
CITY OF PHOENIX
COOPER INDUSTRIES, INC
FEDERAL COMPRESS & WAREHOUSE COMPANY, INC.
FREESCALE SEMICONDUCTOR, INC.
FREESCALE SEMICONDUCTOR, INC.
HONEYWELL, INC.
HONEYWELL, INC.
HONEYWELL, INC.
HONEYWELL, INC.

Map ID	Site	Database(s)	EPA ID Number
	MOTOROLA, INC. (52ND STREET PLANT) (Continued)		**1000341784**

ITT CANNON
JORAY CORPORATION
JORAY CORPORATION
MOTOROLA INC
MOTOROLA INC
MOTOROLA INC
MOTOROLA INC
MOTOROLA INC
MOTOROLA INC
MOTOROLA INC
PAUL MCCOY'S LAUNDRY AND DRY CLEANERS, INC.
PAUL MCCOY'S LAUNDRY AND DRY CLEANERS, INC.
PAUL MCCOY'S LAUNDRY AND DRY CLEANERS, INC.
PHOENIX MANUFACTURING INC
PHOENIX NEWSPAPERS, INC.
PHOENIX NEWSPAPERS, INC.
PINNACLE WEST CAPITAL CORPORATION
PINNACLE WEST CAPITAL CORPORATION
SALT RIVER PROJECT
STATE OF ARIZONA
TIERNAY PROPERTIES, INC.
UNION PACIFIC CORPORATION
WALKER POWER SYSTEMS
WALKER POWER SYSTEMS INC

AIRS (AFS):

Compliance and Violation Data Major Sources:

EPA plant ID:	110000470204
Plant name:	ON SEMICONDUCTOR
Plant address:	5005 E MCDOWELL RD PHOENIX, AZ 85008
County:	MARICOPA
Region code:	09
Dunn & Bradst #:	Not reported
Air quality cntrl region:	015
Sic code:	3674
Sic code desc:	SEMICONDUCTORS AND RELATED DEVICES
North Am. industrial classf:	334413
NAIC code description:	Semiconductor and Related Device Manufacturing
Default compliance status:	IN COMPLIANCE - SHUT DOWN
Default classification:	POTENTIAL EMISSIONS ARE BELOW ALL APPLICABLE MAJOR SOURCE THRESHOLDS IF AND ONLY IF THE SOURCE COMPLIES WITH FEDERALLY ENFORCEABLE REGULATIONS OR LIMITATIONS.
Govt facility:	ALL OTHER FACILITIES NOT OWNED OR OPERATED BY A FEDERAL, STATE, OR LOCAL GOVERNMENT
Current HPV:	Not reported

Map ID	Site	Database(s)	EPA ID Number
WQARF Region	**EAST WASHINGTON FLUFF** **PHOENIX, AZ**	**AZ WQARF** **AZ SPL**	**S103908866** **N/A**

WQARF:

Facility Contact:	Rebecca Kearney, ADEQ Remedial Project Manager
Facility Telephone:	(602) 771-4226*
Contact E-Mail:	kearney.rebecca@azdeq.gov
Contact Fax:	(602) 771-4138 fax
Contact Name 2:	Wendy Flood, ADEQ Community Involvement Coordinator
Contact Telephone 2:	(602) 771-4410*
Contact E-Mail 2:	flood.wendy@azdeq.gov
Contact Fax(2):	(602) 771-4236 fax
Contact Name 3:	Not reported
Contact Telephone 3:	Not reported
Contact E-Mail 3:	Not reported
Contact Fax(3):	Not reported
Contact Name 4:	Not reported
Contact Telephone 4:	Not reported
Contact E-Mail 4:	Not reported
Contact Fax(4):	Not reported
Information Repository:	Interested parties can review site information here on this page and at the ADEQ Record Center located at 1110 W. Washington Street, Phoenix, Arizona. Please contact (602) 771-4380 or (800) 234-5677 ext. 6027714380 for hours of operation and to schedule an appointment. To review site information at a location near you, please contact the designated Community Involvement Coordinator.
Boundary:	The East Washington Fluff WQARF site is located in Phoenix, Arizona. The site is bounded approximately by Buckeye Road to the north, 5th Street to the east, Pima Street to the south and 3rd Street to the west. The site's geographic boundaries depicted on the site map represent the Arizona Department of Environmental Qualitys (ADEQ) interpretation of the data available at the time the map was constructed. The map is intended to provide the public with basic information as to the estimated extent of known contamination, as of the date of map production. The actual extent of contamination may be different. Therefore, the boundaries for the site may change in the future as new information becomes available.
Community Inv:	A community advisory board (CAB) was formed for this site. They completed their review process and are no longer meeting. Past CAB meeting agendas and minutes can be viewed at the Information Repositories listed below.
Public Health Impact:	All surface piles of auto shredder fluff, including the main fluff pile, have been removed from the site. A protective soil cap was installed at the site to prevent exposure to any contamination in the soil. The ADHS has concluded that the soil cap will prevent future direct contact with the contaminants present in on-site soils and wastes at the site and that the cap is protective of human health.
Contaminant:	The site is ten acres in size and contains significant quantities of auto shredder fluff co-mingled with native soils. The current contaminants of concern at the site include: lead, cadmium, arsenic and PCBs, a substance historically used as cooling oil in electric components. The contaminants of concern are present in the soil only. No contaminants of concern have been detected in the groundwater above the Aquifer Water Quality Standards. Contaminants of concern at the site may change as new data become available.
Status:	On March 13, 2013, ADEQ announced the first completion of cleanup work on a state superfund site the East Washington Fluff site in central Phoenix. A Declaration of Environmental Use Restriction

Map ID	Site	Database(s)	EPA ID Number
	EAST WASHINGTON FLUFF (Continued)		**S103908866**

(DEUR) was placed on the property designed to control the release of contaminants that have been left on the site through the placement of institutional and engineering controls. The purpose of a DEUR is to ensure that current and future property owners are aware of contamination on a site and take appropriate actions to prevent unacceptable exposure to the contamination. Monitoring of the site is under the responsibility of the Voluntary Remediation Program (VRP).

Hydrogeology: The wells at the site are currently dry. The total depth of the deepest well is approximately 86 feet below ground surface (bgs). Four rounds of groundwater monitoring and sampling were completed prior to the wells going dry. The depth to water beneath the site ranged from 76 to 86 feet bgs during the period from July 2000 to April 2001. Groundwater during this period flowed in a west/northwest direction.

History: 1997: ADEQ conducted site characterization activities. Results indicated cadmium, chromium, lead, and polychlorinated biphenyls (PCBs) in fluff waste at concentrations greater than ADEQ and EPA health-based guidance levels and groundwater protection standards. ADEQ installed a 12-foot fence around the perimeter of the site and posted warning signs. 1999: The site was added to the WQARF Registry on June 16th, with a score of 22 out of a possible 120. 2000: The U.S. Environmental Protection Agency (EPA) conducted a targeted site assessment (TSA), in March. EPA installed and sampled three groundwater monitor wells, as part of the TSA. The wells were analyzed for total and dissolved cadmium, total and dissolved lead, total and dissolved chromium, PCBs, and volatile organic compounds (VOCs). The TSA indicated that the concentrations of PCBs, lead, cadmium, and arsenic in soil were above the health-based action levels. In December, the Agency for Toxic Substances and Disease Registry (ATSDR) and the Arizona Department of Health Services (ADHS) prepared a health consultation report in response to a request from the City of Phoenix (COP). COP requested that the ATSDR evaluate the environmental conditions and determine whether a public health hazard exists as a result of exposure to the contaminated soils at the site. The health consultation concluded: A public health hazard may exist when the site fence is breached and direct contact with superficial materials and/or fluff piles, which contain PCBs, occurs. Off-site exposure to contaminants in blowing dust originating from the site presents no apparent public health hazard. 2001: In April, ADEQ began an early response action (ERA). The objective of the ERA was to construct an engineered barrier to eliminate the direct exposure pathway between the contaminated media and the human population. In September approximately 5,907 tons of hazardous waste was removed from the site. A total of 819 tons of solid waste was also removed from the site. A protective soil cap was then installed at the site to prevent exposure to any remaining contamination in the soil. 2003: The draft remedial investigation (RI) report was completed and went out for public comment in July. 2006: The final RI report and feasibility study (FS) were completed. 2007: On May 18th, ADEQ filed a DEUR on the property to ensure that the engineered cap remains in place and the property is only used for non-residential uses. 2008: ADEQ sampled the soils under the removed building pad, and analytical results indicated an area of lead contamination at low levels. ADEQ removed the impacted soil (approximately 135 tons). 2010: Harrison Properties (the owner of the site) placed a layer of crushed, recycled concrete material (18 to 24 inches thick) on top of the existing engineered cap. ADEQ expressed concerns about the concrete

Map ID	Site	Database(s)	EPA ID Number

EAST WASHINGTON FLUFF (Continued) **S103908866**

placement activities and the potential impacts on the integrity of the engineered cap. At ADEQs request, Harrison Properties performed an engineering evaluation of the current approved activities, as well as activities that had already taken place at the site. A work plan was prepared for the engineering evaluation of the placement of materials on the cap. ADEQ approved the work plan in October. 2012: A draft Proposed Remedial Action Plan (PRAP) was submitted. 2013: The PRAP was completed and a final Record of Decision (ROD) on the site was issued. The site was then removed from the WQARF Registry.

SPL:

Program:	WQARF
Program Status:	PENDING PI
Program Status 2:	ON REGISTRY
Status Date:	29-APR-97
Status Date 2:	16-JUN-99
State Comment:	Not reported
Former Name:	EAST WASHINGTON AREA FLUFF
Former Name 2:	Not reported
Program 2:	WQARF
Pending:	Not reported
Active:	Not reported
Lat:	33.43651200
Long:	-112.06753800
Comments:	Not reported

WQARF Region **WEST VAN BUREN** **AZ WQARF** **S103908865**
AZ SPL **N/A**

PHOENIX, AZ

WQARF:

Facility Contact:	Danielle Taber, ADEQ Project Manager
Facility Telephone:	(602)771-4414*
Contact E-Mail:	taber.danielle@azdeq.gov
Contact Fax:	(602) 771-4138 fax
Contact Name 2:	Wendy Flood, ADEQ Community Involvement Coordinator
Contact Telephone 2:	(602) 771-4410*
Contact E-Mail 2:	flood.wendy@azdeq.gov
Contact Fax(2):	(602) 771-4236 fax
Contact Name 3:	Not reported
Contact Telephone 3:	Not reported
Contact E-Mail 3:	Not reported
Contact Fax(3):	Not reported
Contact Name 4:	Not reported
Contact Telephone 4:	Not reported
Contact E-Mail 4:	Not reported
Contact Fax(4):	Not reported
Information Repository:	Interested parties can review site information here on this page and at the ADEQ Record Center located at 1110 W. Washington Street, Phoenix, Arizona. Please contact (602) 771-4380 or (800) 234-5677 ext. 6027714380 for hours of operation and to schedule an appointment. To review site information at a location near you, please contact the designated Community Involvement Coordinator.
Boundary:	The West Van Buren WQARF site is located in the western portion of Phoenix, Arizona. The site is bounded approximately to the north by West McDowell Road, to the east by 7th Avenue, to the south by West Lower Buckeye Road, and to the west by 75th Avenue. In addition, a

Map ID	Site	Database(s)	EPA ID Number
	WEST VAN BUREN (Continued)		**S103908865**

finger shaped plume exists from approximately West Buckeye Road and South 41st Avenue to West Watkins Street and South 11th Avenue. The plume boundaries depicted on the site map represent the Arizona Department of Environmental Qualitys (ADEQ) interpretation of the data available at the time the map was constructed. The map is intended to provide the public with basic information as to the estimated extent of known contamination as of the date of map production. The actual extent of contamination may be different. Therefore, the plume boundaries may change in the future as new information becomes available.

Community Inv: A community advisory board (CAB) has been formed and meets on a regular basis. Details of meeting agendas and minutes can be viewed on the ADEQ website. These meetings are open to the public.

Public Health Impact: Municipal groundwater in the area is not used for drinking water purposes. The area is served by the City of Phoenix municipal water system or other regulated systems. If you own a private well, are using that well for drinking water, live within the site boundaries, and have not had your well tested, please contact the ADEQ Project Manager.

Contaminant: The current contaminants of concern in groundwater include tetrachloroethene (PCE), trichloroethene (TCE), 1,1,1-trichloroethane (1,1,1-TCA), 1,1-dichloroethane (1,1-DCA), cis-1,2-dichloroethene (cis-1,2-DCE), 1,1-dichloroethene (1,1-DCE) and chromium. Contaminants of concern at the site may change as new data become available.

Status: More than 50 monitor wells have been installed to further delineate the plume for an approximate total of 123 groundwater monitor wells. Groundwater monitoring and sampling is currently conducted on a semiannual basis generally in March and September. The final remedial investigation (RI) report was completed in August 2012. An early response action (ERA) has been proposed by the Roosevelt Irrigation District (RID) and conditionally approved by ADEQ. Two interested parties, RID and the West Van Buren Working Group (WVBWG), submitted individual draft feasibility studies (FSs) reports in July 2014. The FS reports were developed as part of the WQARF process that follows completion of the RI.

Hydrogeology: The WVB is within the basin and range physiographic province and is generally characterized as a series of extended terrains. The basin and range province consists of high-angle normal faulting which created broad basins and surrounding mountain ranges. Historically, the Gila, Salt and Aqua Fria River system influenced the WVB. However, due to upstream reclamation projects, these streams are no longer perennial and the river system influence has declined. The aquifer is divided into three sections: the upper alluvial unit (UAU), middle alluvial unit (MAU) and the lower alluvial unit (LAU). Contamination in the site to date has been limited to the UAU and the MAU. The UAU is composed primarily of coarse-grained sediment deposited by the ancestral Salt River. The UAU extends from the surface to approximately 200 feet below ground surface (bgs) in the eastern portion of the site and to approximately 400 feet bgs in the western portion of the site. The MAU is composed of thick sequences of clay, silt and sand with some interbedded gravel and cobbles lens. The MAU is approximately 100 feet thick in the eastern portion of the site and approximately 500 feet thick in the western portion of the site. As of Sept. 2006, the water level in the aquifer was approximately 98 feet bgs in the eastern portion of the site and 130 feet bgs in the western portion of the site. As of March 2013, the

Map ID	Site	Database(s)	EPA ID Number
	WEST VAN BUREN (Continued)		**S103908865**

water level in the UAU aquifer was approximately 95 feet bgs in the eastern portion of the site and 105 feet bgs in the western portion of the site. Water levels are influenced by pumping and drought conditions. Multiple sources are responsible for the commingled plume of contaminated groundwater. Contaminated groundwater also enters the site from the north and the east.

History: 1987: The November 13 Decision Record created the Van Buren Tank Farm WQARF area. The amended decision record dated December 11 changed the name to West Van Buren. 1992: In November, Univar (formerly Vopak, formerly Van Waters and Rogers Inc.) began operations of a soil vapor extraction (SVE) system. 1994: ChemResearch Company, Inc. (ChemResearch) entered into a Resource Conservation and Recovery Act (RCRA) Consent Order with ADEQ. 1996: On September 20, Univar entered into Consent Order W-109-96 with ADEQ. 1997: Maricopa County began SVE system operation. After six months of operation, soil containment levels were reduced below the regulatory standards. In May, American Linen Supply Company (ALSCo), 720 W. Buchanan Street, settled with ADEQ for $2 million dollars. 1998: In April, West Van Buren (WVB) was placed on the WQARF Registry with an Eligibility and Evaluation score of 50 out of a possible 120. In October, Dolphin Incorporated (Dolphin), 740 S. 59th Avenue, began operation of SVE and air sparge systems at their facility. 2000: In 2000, Reynolds Metals (now ALCOA), between 35th Avenue and 43rd Avenue and West Van Buren Street and Southern Pacific Railroad right-of-way, excavated and removed contaminated soil from their site and received a No Further Action (NFA) for soils in specific areas from ADEQ. In January, Dolphin entered into RCRA Consent Order Z-2-00. Consent Judgment CV 2000-001824 was filed. 2001: In March, ADEQ/ALSCo began an Early Response Action (ERA) utilizing SVE, air sparge and groundwater pump and treat systems. Union Pacific Railroad Company and Maricopa County settled with ADEQ for $450,000. 2002: In June, Reynolds/Alcoa settled with ADEQ for $1.96 million. In August, Univar received a NFA determination for soil from ADEQ and the Univar Consent Order W-109-96 was terminated by ADEQ. By October, the ALSCo SVE system had removed over 900 pounds of volatile organic compounds (VOCs) from the soil and the system operation was ceased. In December, Dolphin ceased remedial system operation and conducted rebound testing. 2003: The ALSCo ERA groundwater pump and treat system ceased operation in September after treating approximately 118 million gallons of groundwater. 2004: In April, Dolphin completed rebound testing and received ADEQ authorization for SVE system shut down. 2006: In September, ADEQ installed seven monitor wells and sampled 125 groundwater monitor wells as part of the semi-annual sampling process. Dolphin satisfied the Consent Order and Consent Judgment, which were closed on June 6. 2007: A new Land and Water Use Questionnaire was sent to stakeholders to update the Land and Water Use Study completed in October 2001. In June, ADEQ completed installation of six groundwater monitor wells. Air Liquide USA, LLC and Air Liquide America Specialty Gases, LLC (Air Liquide) signed a Consent Order to continue conducting investigation work on their property. 2008: Three monitor wells were installed by ADEQ to help delineate the extent of the groundwater contamination and to further investigate potential source areas. Air Liquide completed the installation of four groundwater monitor wells and conducted quarterly groundwater sampling. Prudential Overall Supply (Prudential) signed a Consent Order to continue investigating soil and groundwater at their facility. Prudential also conducted a

Map ID	Site	Database(s)	EPA ID Number
	WEST VAN BUREN (Continued)		**S103908865**

passive soil gas survey at their facility in May and June and installed three groundwater monitor wells in July. Water levels were measured monthly and groundwater samples were collected in August and September. 2009: Air Liquide and Prudential continued to do work under consent orders. ADEQ solicited comments for the remedial objectives (ROs) of West Van Buren . ADEQ signed a working agreement with RID to review its regional groundwater ERA proposal. 2010: Groundwater monitoring and sampling was conducted in June and September. Groundwater sampling of RID wells and surface sampling of RID canals was also conducted in June. Prudential performed a pilot test to determine if SVE would be suitable for soil remediation. ADEQ conditionally approved RIDs ERA on June 24. 2011: Groundwater monitoring and sampling was conducted in March and September. Groundwater sampling of RID wells and surface sampling of RID canals was also conducted in April and September. Prudential began installation of a SVE system to remediate soils beneath the facility. RID began a pilot test at RID well RID-95 to observe and study the effects of VOCs in groundwater on granular activated carbon (GAC). 2012: Groundwater monitoring and sampling was conducted in March and September. Air Liquide finalized a SVE pilot test work plan in March and conducted testing in June. The Remedial Investigation (RI) was completed for West Van Buren in August. RID submitted a modified ERA in October. 2013: Groundwater monitoring and sampling was conducted in March and September. Groundwater sampling of RID wells and surface sampling of RID canals was conducted in April and September. ADEQ conditionally approved RIDs ERA on February 1. Prudential began operation of a SVE system in December to remediate soils beneath the facility. ADEQ signed a working agreement with the West Van Buren Working Group (WVBWG) to review their regional feasibility study (FS) work plan. RID submitted a separate regional FS work plan for approval. ADEQ solicited public comments on the FSs. RID and the WVBWG have begun conducting two FSs. Penn Racquet Sports, Inc., (Penn), 306 South 45th Avenue, settled with ADEQ for $30,000 dollars under Consent Decree 13-01631. 2014: Groundwater monitoring and sampling was conducted in March. Groundwater sampling of RID wells and surface sampling of RID canals was conducted in March. Three new monitor wells were installed by ADEQ to help delineate the extent of the groundwater contamination and to investigate potential source areas. Air Liquide continued to monitor groundwater conditions underneath their facility. Prudential continued to operate their SVE system and monitor groundwater conditions below their facility. The operations and maintenance manual (O&M) for RIDs modified ERA was put out for pubic comment in June. The WVBWG and RID submitted individual regional FS reports for WVB in July.

SPL:

Program:	WQARF
Program Status:	PENDING PI
Program Status 2:	ON REGISTRY
Status Date:	29-APR-97
Status Date 2:	10-APR-98
State Comment:	Not reported
Former Name:	WQ-WEST VAN BUREN AREA
Former Name 2:	Not reported
Program 2:	WQARF
Pending:	Not reported
Active:	Not reported

Map ID	Site	Database(s)	EPA ID Number
	WEST VAN BUREN (Continued)		**S103908865**

Lat: 33.4295889
Long: -112.17719917
Comments: Not reported

40	**RIVERA ANGEL** **415 S 3RD ST** **PHOENIX, AZ**	**EDR US Hist Auto Stat**	**1008992325** **N/A**

EDR Historical Auto Stations:
Name: RIVERA ANGEL
Year: 1935
Type: AUTOMOBILE REPAIRING

40	**WALKER G V** **417 S 3RD ST** **PHOENIX, AZ**	**EDR US Hist Auto Stat**	**1008992593** **N/A**

EDR Historical Auto Stations:
Name: WALKER G V
Year: 1940
Type: SERVICE STATIONS

40	**ESA PROPERTIES** **421 S 3RD ST** **PHOENIX, AZ 85004**	**AZ EMAP**	**S117595482** **N/A**

EMAP:

ID Number:	112463
Township:	Not reported
Range:	Not reported
Section:	0
Quarter 1:	Not reported
Quarter 2:	Not reported
Quarter 3:	Not reported
Latitude:	33.443474199
Longitude:	-112.069757985
Collection Method:	LOCATED FROM COUNTY PARCEL INFORMATION
Place Type:	COMMERCIAL PROPERTY
Place Type Code:	COMM
Place C Code:	PP
Facility Status:	NOT ACTIVE
End Date:	03/01/2012
Verified:	Y

Map ID	Site	Database(s)	EPA ID Number
40	**ESA PROPERTIES** **421 S 3RD ST** **PHOENIX, AZ 85004**	**AZ UST**	**U004120170** **N/A**

UST:

Facility ID:	0-010088
Owner:	None
Latitude:	33.443474
Longitude:	112.069757
Tank ID:	1
Date Closed:	11/18/2005
Closure Type:	**Perm Removal**
Tank ID:	2
Date Closed:	11/18/2005
Closure Type:	**Perm Removal**

40	**ESA PROPERTIES** **421 S 3RD ST** **PHOENIX, AZ 85004**	**FINDS**	**1012158232** **N/A**

FINDS:

Registry ID: 110039455531

Environmental Interest/Information System
AZURITE (Arizona Unified Repository For Informational Tracking Of The Environment is the Arizona Department of Environmental Quality (ADEQ) database that is used for environmental enforcement and compliance reporting to the Permit and Compliance (PCS) system and to the Air Facility System Universal Interface (AFS-UI).

41	**DELGADO ALPHONSO** **415 S 3RD** **PHOENIX, AZ**	**EDR US Hist Auto Stat**	**1008991064** **N/A**

EDR Historical Auto Stations:

Name:	DELGADO ALPHONSO
Year:	1930
Type:	AUTOMOBILE REPAIRING

41	**MCDANIEL TRUCKING CO INC** **420 S 3RD AVE** **PHOENIX, AZ**	**AZ RGA LUST**	**S114974585** **N/A**

RGA LUST:

2012	MCDANIEL TRUCKING CO INC	420 S 3RD AVE
2011	MCDANIEL TRUCKING CO INC	420 S 3RD AVE
2010	MCDANIEL TRUCKING CO INC	420 S 3RD AVE
2009	MCDANIEL TRUCKING CO INC	420 S 3RD AVE
2008	MCDANIEL TRUCKING CO INC	420 S 3RD AVE
2007	MCDANIEL TRUCKING CO INC	420 S 3RD AVE
2005	MCDANIEL TRUCKING CO INC	420 S 3RD AVE
2004	MCDANIEL TRUCKING CO INC	420 S 3RD AVE
2002	MCDANIEL TRUCKING CO INC	420 S 3RD AVE

Map ID	Site	Database(s)	EPA ID Number

MCDANIEL TRUCKING CO INC (Continued) **S114974585**

2001	MCDANIEL TRUCKING CO INC	420 S 3RD AVE
2000	MCDANIEL TRUCKING CO INC	420 S 3RD AVE
1999	MCDANIEL TRUCKING CO INC	420 S 3RD AVE
1998	MCDANIEL TRUCKING CO INC	420 S 3RD AVE
1997	MCDANIEL TRUCKING CO INC	420 S 3RD AVE
1996	MCDANIEL TRUCKING CO INC	420 S 3RD AVE
1995	MCDANIEL TRUCKING CO INC	420 S 3RD AVE
1994	MCDANIEL TRUCKING CO INC	420 S 3RD AVE
1993	MCDANIEL TRUCKING CO INC	420 S 3RD AVE

---

41 **MCDANIEL TRUCKING CO INC** **FINDS** **1012167074**
420 S 3RD AVE **N/A**
PHOENIX, AZ 85003

FINDS:

Registry ID: 110039418403

Environmental Interest/Information System
AZURITE (Arizona Unified Repository For Informational Tracking Of The Environment is the Arizona Department of Environmental Quality (ADEQ) database that is used for environmental enforcement and compliance reporting to the Permit and Compliance (PCS) system and to the Air Facility System Universal Interface (AFS-UI).

---

41 **MCDANIEL TRUCKING CO INC** **AZ LUST** **U001155185**
420 S 3RD AVE **AZ UST** **N/A**
PHOENIX, AZ 85003 **AZ EMAP**

LUST:
Facility ID: 0-003092
Facility Status: CLOSED

Lust Number: 1089.01
Leak Priority: CLOSED SOIL/GW LVL MEETS TIER1
Notification: 01/25/90
Date Closed: 05/26/06

UST:
Facility ID: 0-003092
Owner: MCDANIEL TRUCKING CO INC
Latitude: 33.443515
Longitude: 112.077936

Tank ID: 1
Date Closed: 01/03/1990
Closure Type: Perm Removal

Tank ID: 2
Date Closed: 01/03/1990
Closure Type: Perm Removal

EMAP:
ID Number: 4019
Township: 1N

Map ID	Site	Database(s)	EPA ID Number

MCDANIEL TRUCKING CO INC (Continued) **U001155185**

Range:	3E
Section:	8
Quarter 1:	SW
Quarter 2:	NE
Quarter 3:	NW
Latitude:	33.443515666
Longitude:	-112.077936206
Collection Method:	LOCATED FROM COUNTY PARCEL INFORMATION
Place Type:	TRUCKING COMPANY
Place Type Code:	TRK
Place C Code:	PP
Facility Status:	ACTIVE
End Date:	Not reported
Verified:	Y

---

41 **EDR US Hist Auto Stat** **1015493945**
433 S 3RD AVE **N/A**
PHOENIX, AZ 85003

EDR Historical Auto Stations:

Name:	MANNYS MOBILE SERVICE
Year:	1999
Address:	433 S 3RD AVE
Name:	MANNYS MOBILE SERVICE
Year:	2000
Address:	433 S 3RD AVE
Name:	MANNYS MOBILE SERVICE
Year:	2002
Address:	433 S 3RD AVE

---

42 **PHOENIX LAUNDRY COMPANY / TROY** **AZ DRYCLEANERS** **S113878127**
301 S CENTRAL AVE **N/A**
PHOENIX, AZ

DRYCLEANERS:

File Number:	Not reported
Facility Status:	Not reported
Date From:	1923
Date To:	1923
Comments:	Not reported

---

42 **PHOENIX STEAM LAUNDRY** **AZ DRYCLEANERS** **S113878134**
301 S CENTRAL AVE **N/A**
PHOENIX, AZ

DRYCLEANERS:

File Number:	Not reported
Facility Status:	Not reported
Date From:	1918
Date To:	1918
Comments:	Not reported

Map ID	Site	Database(s)	EPA ID Number
43	**DOWNTOWN PHOENIX LOFTS LLC PROPERTY** **424 S 2ND AVE** **PHOENIX, AZ 85003**	**AZ UST**	**U004120058** **N/A**

UST:

Facility ID:	0-009799
Owner:	None
Latitude:	33.443703
Longitude:	112.076649
Tank ID:	1
Date Closed:	01/01/1900
Closure Type:	**Not reported**

43	**DOWNTOWN PHOENIX LOFTS LLC PROPERTY** **424 S 2ND AVE** **PHOENIX, AZ 85003**	**AZ EMAP**	**S117594508** **N/A**

EMAP:

ID Number:	33403
Township:	Not reported
Range:	Not reported
Section:	0
Quarter 1:	Not reported
Quarter 2:	Not reported
Quarter 3:	Not reported
Latitude:	33.443703833
Longitude:	-112.076649000
Collection Method:	LOCATED FROM COUNTY PARCEL INFORMATION
Place Type:	COMMERCIAL PROPERTY
Place Type Code:	COMM
Place C Code:	PP
Facility Status:	ACTIVE
End Date:	Not reported
Verified:	Y

43	**DOWNTOWN PHOENIX LOFTS LLC PROPERTY** **424 S 2ND AVE** **PHOENIX, AZ 85003**	**FINDS**	**1012145497** **N/A**

FINDS:

Registry ID: 110039277190

Environmental Interest/Information System
AZURITE (Arizona Unified Repository For Informational Tracking Of The Environment is the Arizona Department of Environmental Quality (ADEQ) database that is used for environmental enforcement and compliance reporting to the Permit and Compliance (PCS) system and to the Air Facility System Universal Interface (AFS-UI).

Map ID	Site	Database(s)	EPA ID Number
43	**ETEC** **430 S 2ND AVE** **PHOENIX, AZ 85003**	**FINDS**	**1015957416** **N/A**

FINDS:

Registry ID: 110046422073

Environmental Interest/Information System
AZURITE (Arizona Unified Repository For Informational Tracking Of The Environment is the Arizona Department of Environmental Quality (ADEQ) database that is used for environmental enforcement and compliance reporting to the Permit and Compliance (PCS) system and to the Air Facility System Universal Interface (AFS-UI).

43	**DVA** **430 SO. 2 AVE.** **PHOENIX, AZ**	**AZ SPILLS**	**S103773579** **N/A**

SPILLS:

Incident Date:	01/16/97
Property Mngmt:	Private
Chemicals:	N/A
Response Date:	1/16/1997
Type:	Threat
Referred to:	N/A
Fund Amount:	N/A
Quantity:	2 55 gal. drums
Incident Number:	97-007-E
Referral Date:	N/A
Structure:	Drums
Date Report:	01/16/97

43	**ETEC** **430 S 2ND AVE** **PHOENIX, AZ 85003**	**AZ EMAP**	**S117595566** **N/A**

EMAP:

ID Number:	143245
Township:	Not reported
Range:	Not reported
Section:	0
Quarter 1:	Not reported
Quarter 2:	Not reported
Quarter 3:	Not reported
Latitude:	33.443392722
Longitude:	-112.076684861
Collection Method:	DIGITAL IMAGERY
Place Type:	COMMERCIAL PROPERTY
Place Type Code:	COMM
Place C Code:	PP
Facility Status:	ACTIVE
End Date:	Not reported
Verified:	Y

Map ID	Site	Database(s)	EPA ID Number
44	**WATER ENG. SERVICES INC.** **22 E. BUCHANAN ST.** **PHOENIX, AZ 85004**	**FINDS**	**1004438253** **N/A**

FINDS:

Registry ID: 110000770176

Environmental Interest/Information System

US EPA TRIS (Toxics Release Inventory System) contains information from facilities on the amounts of over 300 listed toxic chemicals that these facilities release directly to air, water, land, or that are transported off-site.

AZURITE (Arizona Unified Repository For Informational Tracking Of The Environment is the Arizona Department of Environmental Quality (ADEQ) database that is used for environmental enforcement and compliance reporting to the Permit and Compliance (PCS) system and to the Air Facility System Universal Interface (AFS-UI).

44	**PHOENIX PAPER PRODUCTS** **CENTRAL & BUCHANAN (NE CORNER)** **PHOENIX, AZ**	**AZ SPILLS**	**S104850948** **N/A**

SPILLS:

Incident Date:	10/25/96
Property Mngmt:	Private
Chemicals:	Unknown
Response Date:	10/25/1996
Type:	Fire
Referred to:	N/A
Fund Amount:	Pvt/Unk
Quantity:	Unknown
Incident Number:	96-071-D
Referral Date:	N/A
Structure:	Drums/Tank
Date Report:	10/25/96

44	**SOUTH CENTRAL SERVICE STATION** **441 S CENTRAL AVE** **PHOENIX, AZ**	**EDR US Hist Auto Stat**	**1008991158** **N/A**

EDR Historical Auto Stations:

Name:	SOUTH CENTRAL SERVICE STATION
Year:	1930
Type:	GASOLINE AND OIL SERVICE STATIONS

Name:	HARRIS EVAN
Year:	1935
Type:	SERVICE STATIONS

Map ID	Site	Database(s)	EPA ID Number
44	**SPEARS ROBT** **10 E BUCHANAN ST** **PHOENIX, AZ**	**EDR US Hist Auto Stat**	**1008991103** **N/A**

EDR Historical Auto Stations:

Name:	SPEARS ROBT
Year:	1930
Type:	AUTOMOBILE REPAIRING
Name:	ROGERS G F
Year:	1945
Type:	AUTO REPAIRING

44	**WATER ENGINEERING SERVICES** **22 E BUCHANAN ST** **PHOENIX, AZ 85004**	**AZ EMAP**	**S117621157** **N/A**

EMAP:

ID Number:	143143
Township:	Not reported
Range:	Not reported
Section:	0
Quarter 1:	Not reported
Quarter 2:	Not reported
Quarter 3:	Not reported
Latitude:	33.443400000
Longitude:	-112.072900000
Collection Method:	LOCATED FROM COUNTY PARCEL INFORMATION
Place Type:	COMMERCIAL PROPERTY
Place Type Code:	COMM
Place C Code:	PP
Facility Status:	ACTIVE
End Date:	Not reported
Verified:	Y

44	**SHOALS GARAGE** **501 S CENTRAL ST** **PHOENIX, AZ**	**EDR US Hist Auto Stat**	**1008992420** **N/A**

EDR Historical Auto Stations:

Name:	SHOALS GARAGE
Year:	1964
Type:	AUTOMOBILE REPAIRING

44	**ARIZONA PISTON SERV** **17 E BUCHANAN ST** **PHOENIX, AZ**	**EDR US Hist Auto Stat**	**1008991231** **N/A**

EDR Historical Auto Stations:

Name:	ARIZONA PISTON SERV
Year:	1940
Type:	AUTO REPAIRING

Map ID	Site	Database(s)	EPA ID Number
44	**VINTAGE INDUSTRIAL LLC** **45 W BUCHANAN ST** **PHOENIX, AZ 85003**	**FINDS**	**1016711069** **N/A**

FINDS:

Registry ID: 110057015518

Environmental Interest/Information System
AZURITE (Arizona Unified Repository For Informational Tracking Of The Environment is the Arizona Department of Environmental Quality (ADEQ) database that is used for environmental enforcement and compliance reporting to the Permit and Compliance (PCS) system and to the Air Facility System Universal Interface (AFS-UI).

44	**VINTAGE INDUSTRIAL LLC** **45 W BUCHANAN ST** **PHOENIX, AZ 85003**	**AZ EMAP**	**S117620524** **N/A**

EMAP:

ID Number:	145475
Township:	Not reported
Range:	Not reported
Section:	0
Quarter 1:	Not reported
Quarter 2:	Not reported
Quarter 3:	Not reported
Latitude:	33.443025000
Longitude:	-112.074230556
Collection Method:	LOCATED FROM COUNTY PARCEL INFORMATION
Place Type:	COMMERCIAL PROPERTY
Place Type Code:	COMM
Place C Code:	PP
Facility Status:	ACTIVE
End Date:	Not reported
Verified:	Y

44	**PHOENIX JOB CORPS** **500 S CENTRAL AVE** **PHOENIX, AZ 85004**	**AZ EMAP**	**S117609078** **N/A**

EMAP:

ID Number:	33280
Township:	Not reported
Range:	Not reported
Section:	0
Quarter 1:	Not reported
Quarter 2:	Not reported
Quarter 3:	Not reported
Latitude:	33.443068936
Longitude:	-112.074289126
Collection Method:	DIGITAL IMAGERY
Place Type:	UST FACILITY
Place Type Code:	USTF
Place C Code:	PP
Facility Status:	NOT ACTIVE
End Date:	10/05/2011

Map ID	Site	Database(s)	EPA ID Number

PHOENIX JOB CORPS (Continued) **S117609078**

Verified: Y

---

44 **PHOENIX JOB CORPS**
500 S CENTRAL AVE
PHOENIX, AZ 85004

AZ UST **U001626190**
N/A

UST:

Facility ID:	0-002891
Owner:	KORSGAARD, JAMES
Latitude:	33.443068
Longitude:	112.074289
Tank ID:	1
Date Closed:	05/01/1986
Closure Type:	**Perm Removal**

---

45 **PARCEL 112-31-032**
318 E BUCHANAN ST
PHOENIX, AZ 85004

AZ EMAP **S117607035**
N/A

EMAP:

ID Number:	108371
Township:	Not reported
Range:	Not reported
Section:	0
Quarter 1:	Not reported
Quarter 2:	Not reported
Quarter 3:	Not reported
Latitude:	33.443423202
Longitude:	-112.069023625
Collection Method:	LOCATED FROM COUNTY PARCEL INFORMATION
Place Type:	COMMERCIAL PROPERTY
Place Type Code:	COMM
Place C Code:	PP
Facility Status:	NOT ACTIVE
End Date:	03/01/2012
Verified:	Y

---

45 **PARCEL 112-31-032**
318 E BUCHANAN ST
PHOENIX, AZ 85004

FINDS **1012165357**
N/A

FINDS:

Registry ID: 110039476224

Environmental Interest/Information System
AZURITE (Arizona Unified Repository For Informational Tracking Of The Environment is the Arizona Department of Environmental Quality (ADEQ) database that is used for environmental enforcement and compliance reporting to the Permit and Compliance (PCS) system and to the Air Facility System Universal Interface (AFS-UI).

Map ID	Site	Database(s)	EPA ID Number
45	**PARCEL 112-31-032** **318 E BUCHANAN ST** **PHOENIX, AZ 85004**	**AZ UST**	**U004120168** **N/A**

UST:

Facility ID:	0-010086
Owner:	None
Latitude:	33.443423
Longitude:	112.069023
Tank ID:	1
Date Closed:	10/20/2005
Closure Type:	**Perm Removal**
Tank ID:	2
Date Closed:	10/20/2005
Closure Type:	**Perm Removal**
Tank ID:	3
Date Closed:	10/20/2005
Closure Type:	**Perm Removal**

46	**MARICOPA CO. MATERIAL FACILITY WAREHOUSE** **319 W. BUCHANAN** **PHOENIX, AZ 85007**	**AZ SHWS**	**S103391932** **N/A**

SHWS:

EPA ID:	Not reported
Program:	WQARF
Site Code:	70011
Facility Id:	936
Discovery Date:	19920622
Source:	Not reported
Operable Unit:	0
QWARF Area:	EW
Lat:	Not reported
Long:	Not reported
Lat/Long Method:	80
Comments:	Not reported

47	**PHOENIX JOB CORPS CENTER** **211 E BUCHANAN ST** **PHOENIX, AZ 85004**	**AZ EMAP**	**S117609077** **N/A**

EMAP:

ID Number:	33281
Township:	Not reported
Range:	Not reported
Section:	0
Quarter 1:	Not reported
Quarter 2:	Not reported
Quarter 3:	Not reported
Latitude:	33.442945571
Longitude:	-112.070791414
Collection Method:	DIGITAL IMAGERY
Place Type:	UST FACILITY
Place Type Code:	USTF
Place C Code:	PP

Map ID	Site	Database(s)	EPA ID Number

PHOENIX JOB CORPS CENTER (Continued) **S117609077**

Facility Status: NOT ACTIVE
End Date: 10/05/2011
Verified: Y

---

47 **PHOENIX JOB CORPS CENTER** **AZ UST** **U000738144**
211 E BUCHANAN ST **N/A**
PHOENIX, AZ 85004

UST:
Facility ID: 0-007276
Owner: PHOENIX JOB CORPS FEDERAL DEPT
Latitude: 33.442945
Longitude: 112.070791

Tank ID: 1
Date Closed: 05/07/1991
Closure Type: **Perm Removal**

Tank ID: 2
Date Closed: 05/07/1991
Closure Type: **Perm Removal**

---

47 **WESTERN BRAKE CO** **EDR US Hist Auto Stat** **1008994357**
211 E BUCHANAN ST **N/A**
PHOENIX, AZ

EDR Historical Auto Stations:
Name: WESTERN BRAKE CO
Year: 1982
Type: AUTOMOBILE REPAIRS

Name: STUART RADIATOR
Year: 1982
Type: AUTOMOBILE REPAIRS

---

47 **APS - 501 S 2ND AVE** **FINDS** **1012153236**
501 S 2ND ST **N/A**
PHOENIX, AZ 85004

FINDS:

Registry ID: 110039340512

Environmental Interest/Information System
RCRAInfo is a national information system that supports the Resource Conservation and Recovery Act (RCRA) program through the tracking of events and activities related to facilities that generate, transport, and treat, store, or dispose of hazardous waste. RCRAInfo allows RCRA program staff to track the notification, permit, compliance, and corrective action activities required under RCRA.

AZURITE (Arizona Unified Repository For Informational Tracking Of The Environment is the Arizona Department of Environmental Quality (ADEQ) database that is used for environmental enforcement and compliance reporting to the Permit and Compliance (PCS) system and to the Air

Map ID	Site	Database(s)	EPA ID Number
	APS - 501 S 2ND AVE (Continued)		**1012153236**

Facility System Universal Interface (AFS-UI).

47	**APS - 501 S 2ND AVE** **501 S 2ND ST** **PHOENIX, AZ 85004**	**AZ EMAP**	**S117585840** **N/A**

EMAP:

ID Number:	107703
Township:	Not reported
Range:	Not reported
Section:	0
Quarter 1:	Not reported
Quarter 2:	Not reported
Quarter 3:	Not reported
Latitude:	33.442982833
Longitude:	-112.076117833
Collection Method:	LOCATED FROM COUNTY PARCEL INFORMATION
Place Type:	REMEDIATION AREA
Place Type Code:	RA
Place C Code:	PP
Facility Status:	ACTIVE
End Date:	Not reported
Verified:	Y

47	**APS - 501 S 2ND AVE** **501 S 2ND ST** **PHOENIX, AZ 85004**	**RCRA NonGen / NLR**	**1006804404** **AZE021122001**

RCRA NonGen / NLR:

Date form received by agency:	02/20/2003
Facility name:	APS - 501 S 2ND AVE
Facility address:	501 S 2ND ST PHOENIX, AZ 850042537
EPA ID:	AZE021122001
Mailing address:	1110 W WASHINGTON ST PHOENIX, AZ 850072952
Contact:	Not reported
Contact address:	NO ADDRESS ON RECORD Not reported
Contact country:	US
Contact telephone:	Not reported
Contact email:	Not reported
EPA Region:	09
Classification:	Non-Generator
Description:	Handler: Non-Generators do not presently generate hazardous waste

Owner/Operator Summary:

Owner/operator name:	ADEQ
Owner/operator address:	1110 W WASHINGTON ST PHOENIX, AZ 85007
Owner/operator country:	US
Owner/operator telephone:	(602) 771-4192
Legal status:	State
Owner/Operator Type:	Operator
Owner/Op start date:	11/22/2002

Map ID	Site	Database(s)	EPA ID Number

APS - 501 S 2ND AVE (Continued) **1006804404**

Owner/Op end date: Not reported

Owner/operator name: ADEQ
Owner/operator address: 1110 W WASHINGTON ST
PHOENIX, AZ 85007
Owner/operator country: US
Owner/operator telephone: (602) 771-4192
Legal status: State
Owner/Operator Type: Owner
Owner/Op start date: 11/22/2002
Owner/Op end date: Not reported

Handler Activities Summary:

U.S. importer of hazardous waste:	No
Mixed waste (haz. and radioactive):	No
Recycler of hazardous waste:	No
Transporter of hazardous waste:	No
Treater, storer or disposer of HW:	No
Underground injection activity:	No
On-site burner exemption:	No
Furnace exemption:	No
Used oil fuel burner:	No
Used oil processor:	No
User oil refiner:	No
Used oil fuel marketer to burner:	No
Used oil Specification marketer:	No
Used oil transfer facility:	No
Used oil transporter:	No

Historical Generators:
Date form received by agency: 02/20/2003
Site name: APS - 501 S 2ND AVE
Classification: Not a generator, verified

Date form received by agency: 11/22/2002
Site name: ARIZONA DEPT OF ENVIR QUALITY
Classification: Unverified

Violation Status: No violations found

---

47 **2ND AVENUE MANUFACTURED GAS PLANT** **AZ RGA LUST** **S114965687**
505 S 2ND ST **N/A**
PHOENIX, AZ

RGA LUST:

2012	2ND AVENUE MANUFACTURED GAS PLANT	505 S 2ND ST
2011	2ND AVENUE MANUFACTURED GAS PLANT	505 S 2ND ST
2010	2ND AVENUE MANUFACTURED GAS PLANT	505 S 2ND ST

Map ID	Site	Database(s)	EPA ID Number
48	**APS** **501 S. 1ST ST.** **PHOENIX, AZ**	**AZ RGA HWS**	**S114981426** **N/A**

RGA HWS:

2000	APS	501 S. 1ST ST.
1999	APS	501 S. 1ST ST.
1998	APS	501 S. 1ST ST.
1997	APS	501 S. 1ST ST.
1995	APS	501 S. 1ST ST.

49	**APS** **502 S 2ND AVE** **PHOENIX, AZ 85003**	**AZ UST**	**U001155290** **N/A**

UST:

Facility ID:	0-000421
Owner:	ARIZONA PUBLIC SERVICE CO
Latitude:	33.442778
Longitude:	112.077000
Tank ID:	1
Date Closed:	04/26/1994
Closure Type:	**Perm Removal**

49	**APS 502 SERVICE CENTER** **502 SOUTH 2ND AVENUE** **PHOENIX, AZ 85003**	**AZ AST**	**A100358480** **N/A**

AST 2:

Exemption Num:	0701055-11
Owner Id:	688
Owner Name:	Arizona Public Service Company - APS
Applicant Mailing Address:	2043 W Cheryl Drive
Applicant City, State, Zip:	Phoenix, AZ 85021
Cert Status:	Open
Cert Effective Date:	08/31/2011
Comments:	Not reported
Tank Number:	1
Product Code:	Diesel
Tank Type:	Above Ground Storage
Capacity:	1,000.00
Installed Date:	01/01/1994
Cancellation Date:	12/31/2015

49	**ARIZONA PUBLIC SERVICE** **502 S 2ND AVE** **PHOENIX, AZ**	**AZ RGA LUST**	**S114966995** **N/A**

RGA LUST:

2005	ARIZONA PUBLIC SERVICE	502 S 2ND AVE
2004	ARIZONA PUBLIC SERVICE	502 S 2ND AVE
2002	ARIZONA PUBLIC SERVICE	502 S 2ND AVE
2001	ARIZONA PUBLIC SERVICE	502 S 2ND AVE
2000	ARIZONA PUBLIC SERVICE	502 S 2ND AVE
1999	ARIZONA PUBLIC SERVICE	502 S 2ND AVE
1998	ARIZONA PUBLIC SERVICE	502 S 2ND AVE
1997	ARIZONA PUBLIC SERVICE	502 S 2ND AVE

Map ID	Site	Database(s)	EPA ID Number
	ARIZONA PUBLIC SERVICE (Continued)		**S114966995**

1996	ARIZONA PUBLIC SERVICE	502 S 2ND AVE
1995	ARIZONA PUBLIC SERVICE	502 S 2ND AVE
1994	ARIZONA PUBLIC SERVICE	502 S 2ND AVE
1993	ARIZONA PUBLIC SERVICE	502 S 2ND AVE

---

49 **APS** **AZ SPILLS** **S106196417**
502 SO. 2ND AVE. **N/A**
PHOENIX, AZ

SPILLS:

Incident Date:	07/21/87
Property Mngmt:	Private
Chemicals:	Diesel
Response Date:	7/21/1987
Type:	Threat
Referred to:	UST
Fund Amount:	N/A
Quantity:	Unknown
Incident Number:	87-153
Referral Date:	7/21/1987
Structure:	N/A
Date Report:	07/21/87

---

49 **APS** **FINDS** **1012153244**
502 S 2ND AVE **N/A**
PHOENIX, AZ 85003

FINDS:

Registry ID: 110039340460

Environmental Interest/Information System
AZURITE (Arizona Unified Repository For Informational Tracking Of The Environment is the Arizona Department of Environmental Quality (ADEQ) database that is used for environmental enforcement and compliance reporting to the Permit and Compliance (PCS) system and to the Air Facility System Universal Interface (AFS-UI).

---

49 **LINCOLN STREET NORTH SUBSTATION** **PCB TRANSFORMER** **1014627248**
522 S. 2ND. AVE. **N/A**
PHOENIX, AZ

PCB TRANSFORMER:

Company name:	Arizona Public Service Company
Company address:	P.O. Box 53933 Mail Station 3453 Phoenix, AZ 85072-3933
Contact:	Chris Walker
Contact phone:	602-371-6060
Transformer location ID:	2432
Transformer box number:	1
Record ID:	4341
Document ID:	00070
Number of transformers:	0
Weight lbs:	Not reported
Weight kgs:	Not reported

Map ID	Site	Database(s)	EPA ID Number
	LINCOLN STREET NORTH SUBSTATION (Continued)		**1014627248**

Flammable:	Not reported
Office region:	9
Officer title:	Section leader- Environmental-Field Operations
Officer name:	Chris Walker
Date assigned:	4/11/2001

Map ID	Site	Database(s)	EPA ID Number
49	**LINCOLN STREET NORTH SUBSTATION** **522 SOUTH 2ND AVENUE** **PHOENIX, AZ**	**PCB TRANSFORMER**	**1014627498** **N/A**

PCB TRANSFORMER:

Company name:	Arizona Public Service Company
Company address:	P.O. Box 53933, Mail Station 3453 Phoenix, AZ 85072-3933
Contact:	Chris Walker
Contact phone:	602-371-6060
Transformer location ID:	2432
Transformer box number:	5
Record ID:	4298
Document ID:	01043
Number of transformers:	3
Weight lbs:	Not reported
Weight kgs:	283.6
Flammable:	N
Office region:	9
Officer title:	Director, Const/Mtc/Ops
Officer name:	Steve Bischoff
Date assigned:	7/7/1999

Map ID	Site	Database(s)	EPA ID Number
49	**LINCOLN ST NORTH SUBSTATION** **522 S. 2ND AVE.** **PHOENIX, AZ**	**PCB TRANSFORMER**	**1014631649** **N/A**

PCB TRANSFORMER:

Company name:	Arizona Public Service Company
Company address:	PO Box 53933, M/S 3871 Phoenix, AZ 85072-3933
Contact:	Connie Herrera
Contact phone:	Not reported
Transformer location ID:	2432
Transformer box number:	Not reported
Record ID:	6945
Document ID:	Not reported
Number of transformers:	Not reported
Weight lbs:	Not reported
Weight kgs:	0
Flammable:	Not reported
Office region:	9
Officer title:	Environmental Section Leader
Officer name:	Dan Coates
Date assigned:	10/15/2009

Map ID	Site	Database(s)	EPA ID Number
49	**LINCOLN STREET NORTH SUBSTATION** **522 S. 2ND AVE** **PHOENIX, AZ**	**PCB TRANSFORMER**	**1014627240** **N/A**

PCB TRANSFORMER:

Company name:	Arizona Public Service Company
Company address:	P.O. Box 53933 Mail Station 3453 Phoenix, AZ 85072-3933
Contact:	Chris Walker
Contact phone:	602-371-6060
Transformer location ID:	2432
Transformer box number:	5
Record ID:	4343
Document ID:	00067
Number of transformers:	3
Weight lbs:	Not reported
Weight kgs:	283.6
Flammable:	N
Office region:	9
Officer title:	Section leader- Environmental-Field Operations
Officer name:	Chris Walker
Date assigned:	5/16/2000

49	**LINCOLN ST NORTH SUBSTATION** **522 S. 2ND AVE.** **PHOENIX, AZ**	**PCB TRANSFORMER**	**1014627387** **N/A**

PCB TRANSFORMER:

Company name:	Arizona Public Service Company
Company address:	P.O. Box 53933 Mail Station 3453 Phoenix, AZ 85072-3933
Contact:	Chris Walker
Contact phone:	602-371-6060
Transformer location ID:	2432
Transformer box number:	Not reported
Record ID:	542
Document ID:	Not reported
Number of transformers:	3
Weight lbs:	Not reported
Weight kgs:	284
Flammable:	N
Office region:	9
Officer title:	Director, Const/Mtc/Ops
Officer name:	Steve Bischoff
Date assigned:	2/11/1999

49	**LINCOLN STREET NORTH SUBSTATION** **522 S. 2ND AVE** **PHOENIX, AZ**	**PCB TRANSFORMER**	**1014627364** **N/A**

PCB TRANSFORMER:

Company name:	Arizona Public Service Company
Company address:	P.O. Box 53933 Mail Station 3453 Phoenix, AZ 85072-3933
Contact:	Chris Walker
Contact phone:	602-371-6060
Transformer location ID:	2432
Transformer box number:	13

Map ID	Site	Database(s)	EPA ID Number

LINCOLN STREET NORTH SUBSTATION (Continued) **1014627364**

Record ID:	507
Document ID:	00066
Number of transformers:	3
Weight lbs:	Not reported
Weight kgs:	283.6
Flammable:	N
Office region:	9
Officer title:	Section leader- Environmental-Field Operations
Officer name:	Chris Walker
Date assigned:	4/7/1999

---

49 **LINCOLN STREET NORTH SUBSTATION** **PCB TRANSFORMER** **1014627572**
522 S. 2ND. AVE. **N/A**
PHOENIX, AZ

PCB TRANSFORMER:

Company name:	Arizona Public Service Company
Company address:	P.O. Box 53933 Mail Station 3453 Phoenix, AZ 85072-3933
Contact:	Chris Walker
Contact phone:	602-371-6060
Transformer location ID:	2432
Transformer box number:	5
Record ID:	576
Document ID:	00068
Number of transformers:	3
Weight lbs:	Not reported
Weight kgs:	283.6
Flammable:	N
Office region:	9
Officer title:	Section Leader
Officer name:	Chris Walker
Date assigned:	9/18/2000

---

49 **LINCOLN STREET NORTH SUBSTATION** **PCB TRANSFORMER** **1014627486**
522 S. 2ND. AVE. **N/A**
PHOENIX, AZ

PCB TRANSFORMER:

Company name:	Arizona Public Service Company
Company address:	P.O. Box 53933, Mail Station 3453 Phoenix, AZ 85072-3933
Contact:	Chris Walker
Contact phone:	602-371-6060
Transformer location ID:	2432
Transformer box number:	5
Record ID:	4281
Document ID:	01041
Number of transformers:	3
Weight lbs:	Not reported
Weight kgs:	283.6
Flammable:	N
Office region:	9
Officer title:	Director, Const/Mtc/Ops
Officer name:	Steve Bischoff
Date assigned:	11/4/1999

Map ID	Site	Database(s)	EPA ID Number
49	**APS CO 501 COMPLEX** **501 S 2ND AVE** **PHOENIX, AZ 85003**	**RCRA NonGen / NLR** **FINDS** **AZ MANIFEST** **AZ EMAP**	**1000904643** **AZD981424088**

RCRA NonGen / NLR:

Date form received by agency:	02/13/2003
Facility name:	APS CO 501 COMPLEX
Facility address:	501 S 2ND AVE PHOENIX, AZ 85003
EPA ID:	AZD981424088
Mailing address:	PO BOX 53933 MS 3453 PHOENIX, AZ 850723933
Contact:	DAN COATE
Contact address:	501 S 2ND AVE PHOENIX, AZ 850723999
Contact country:	US
Contact telephone:	(602) 371-7270
Contact email:	Not reported
EPA Region:	09
Classification:	Non-Generator
Description:	Handler: Non-Generators do not presently generate hazardous waste

Owner/Operator Summary:

Owner/operator name:	ARIZONA PUBLIC SERVICE CO
Owner/operator address:	PO BOX 53999 PHOENIX, AZ 85072
Owner/operator country:	Not reported
Owner/operator telephone:	(602) 250-1000
Legal status:	Other
Owner/Operator Type:	Owner
Owner/Op start date:	Not reported
Owner/Op end date:	Not reported

Handler Activities Summary:

U.S. importer of hazardous waste:	No
Mixed waste (haz. and radioactive):	No
Recycler of hazardous waste:	No
Transporter of hazardous waste:	No
Treater, storer or disposer of HW:	No
Underground injection activity:	No
On-site burner exemption:	No
Furnace exemption:	No
Used oil fuel burner:	No
Used oil processor:	No
User oil refiner:	No
Used oil fuel marketer to burner:	No
Used oil Specification marketer:	No
Used oil transfer facility:	No
Used oil transporter:	No

Historical Generators:

Date form received by agency:	04/21/1994
Site name:	APS CO 501 COMPLEX
Classification:	Small Quantity Generator

Date form received by agency:	02/24/1994
Site name:	APS 501 FACILITY

Map ID	Site	Database(s)	EPA ID Number

APS CO 501 COMPLEX (Continued) **1000904643**

Classification: Large Quantity Generator

Violation Status: No violations found

FINDS:

Registry ID: 110002570922

Environmental Interest/Information System
RCRAInfo is a national information system that supports the Resource Conservation and Recovery Act (RCRA) program through the tracking of events and activities related to facilities that generate, transport, and treat, store, or dispose of hazardous waste. RCRAInfo allows RCRA program staff to track the notification, permit, compliance, and corrective action activities required under RCRA.

AZ MANIFEST:

Report Year:	Not reported
EPA Id:	AZD981424088
Business Type:	O
Mailing Address:	PO BOX 53933 MS 3453
Mailing City,St,Zip:	PHOENIX, AZ 85072-3933
Contact Name:	DAN COATE
Contact Phone:	(602) 371-7270
Management Methods:	Not reported
Date Generator Signed the Manifest:	10/31/2005
Transporter EPA Id Number:	TXR000050930
Date Transporter Signed the Manifest:	10/31/2005
Transporter EPA Id Number:	TXR000050930
TSD EPA Id Number:	Not reported
Date TSD Signed Manifest:	10/31/2005
DOT Id Number:	NA3082
Quantity:	5.00 Gallons
Waste Code 1:	D039
Waste Code 2:	Not reported
Waste Code 3:	Not reported
Waste Code 4:	Not reported
Waste Code 5:	Not reported
Waste Code 6:	Not reported
Waste Code 7:	Not reported
Waste Code 8:	Not reported
Waste Code 9:	Not reported

Report Year:	Not reported
EPA Id:	AZD981424088
Business Type:	O
Mailing Address:	PO BOX 53933 MS 3453
Mailing City,St,Zip:	PHOENIX, AZ 85072-3933
Contact Name:	DAN COATE
Contact Phone:	(602) 371-7270
Management Methods:	Not reported
Date Generator Signed the Manifest:	10/31/2005
Transporter EPA Id Number:	TXR000050930
Date Transporter Signed the Manifest:	10/31/2005
Transporter EPA Id Number:	TXR000050930
TSD EPA Id Number:	Not reported

Map ID	Site	Database(s)	EPA ID Number

APS CO 501 COMPLEX (Continued) **1000904643**

Date TSD Signed Manifest:	10/31/2005
DOT Id Number:	NA3082
Quantity:	5.00 Gallons
Waste Code 1:	D039
Waste Code 2:	Not reported
Waste Code 3:	Not reported
Waste Code 4:	Not reported
Waste Code 5:	Not reported
Waste Code 6:	Not reported
Waste Code 7:	Not reported
Waste Code 8:	Not reported
Waste Code 9:	Not reported

Report Year:	Not reported
EPA Id:	AZD981424088
Business Type:	O
Mailing Address:	PO BOX 53933 MS 3453
Mailing City,St,Zip:	PHOENIX, AZ 85072-3933
Contact Name:	DAN COATE
Contact Phone:	(602) 371-7270
Management Methods:	Not reported
Date Generator Signed the Manifest:	03/21/2004
Transporter EPA Id Number:	TXR000050930
Date Transporter Signed the Manifest:	03/21/2004
Transporter EPA Id Number:	TXR000050930
TSD EPA Id Number:	AZD981969504
Date TSD Signed Manifest:	03/21/2004
DOT Id Number:	NA3082
Quantity:	5.00 Gallons
Waste Code 1:	D039
Waste Code 2:	Not reported
Waste Code 3:	Not reported
Waste Code 4:	Not reported
Waste Code 5:	Not reported
Waste Code 6:	Not reported
Waste Code 7:	Not reported
Waste Code 8:	Not reported
Waste Code 9:	Not reported

Report Year:	Not reported
EPA Id:	AZD981424088
Business Type:	O
Mailing Address:	PO BOX 53933 MS 3453
Mailing City,St,Zip:	PHOENIX, AZ 85072-3933
Contact Name:	DAN COATE
Contact Phone:	(602) 371-7270
Management Methods:	Not reported
Date Generator Signed the Manifest:	08/13/2004
Transporter EPA Id Number:	TXR000050930
Date Transporter Signed the Manifest:	08/13/2004
Transporter EPA Id Number:	TXR000050930
TSD EPA Id Number:	AZD981969504
Date TSD Signed Manifest:	08/13/2004
DOT Id Number:	NA3082
Quantity:	5.00 Gallons
Waste Code 1:	D039
Waste Code 2:	Not reported

Map ID	Site	Database(s)	EPA ID Number
	APS CO 501 COMPLEX (Continued)		**1000904643**

Waste Code 3:	Not reported
Waste Code 4:	Not reported
Waste Code 5:	Not reported
Waste Code 6:	Not reported
Waste Code 7:	Not reported
Waste Code 8:	Not reported
Waste Code 9:	Not reported

Report Year:	Not reported
EPA Id:	AZD981424088
Business Type:	O
Mailing Address:	PO BOX 53933 MS 3453
Mailing City,St,Zip:	PHOENIX, AZ 85072-3933
Contact Name:	DAN COATE
Contact Phone:	(602) 371-7270
Management Methods:	Not reported
Date Generator Signed the Manifest:	12/01/2004
Transporter EPA Id Number:	TXR000050930
Date Transporter Signed the Manifest:	12/01/2004
Transporter EPA Id Number:	TXR000050930
TSD EPA Id Number:	AZD981969504
Date TSD Signed Manifest:	12/01/2004
DOT Id Number:	NA3082
Quantity:	5.00 Gallons
Waste Code 1:	D039
Waste Code 2:	Not reported
Waste Code 3:	Not reported
Waste Code 4:	Not reported
Waste Code 5:	Not reported
Waste Code 6:	Not reported
Waste Code 7:	Not reported
Waste Code 8:	Not reported
Waste Code 9:	Not reported

Report Year:	Not reported
EPA Id:	AZD981424088
Business Type:	O
Mailing Address:	PO BOX 53933 MS 3453
Mailing City,St,Zip:	PHOENIX, AZ 85072-3933
Contact Name:	DAN COATE
Contact Phone:	(602) 371-7270
Management Methods:	Not reported
Date Generator Signed the Manifest:	07/11/2005
Transporter EPA Id Number:	TXR000050930
Date Transporter Signed the Manifest:	07/11/2005
Transporter EPA Id Number:	TXR000050930
TSD EPA Id Number:	Not reported
Date TSD Signed Manifest:	07/11/2005
DOT Id Number:	NA3082
Quantity:	5.00 Gallons
Waste Code 1:	D039
Waste Code 2:	Not reported
Waste Code 3:	Not reported
Waste Code 4:	Not reported
Waste Code 5:	Not reported
Waste Code 6:	Not reported
Waste Code 7:	Not reported

Map ID	Site	Database(s)	EPA ID Number

APS CO 501 COMPLEX (Continued) **1000904643**

Waste Code 8: Not reported
Waste Code 9: Not reported

EMAP:

ID Number:	32098
Township:	Not reported
Range:	Not reported
Section:	0
Quarter 1:	Not reported
Quarter 2:	Not reported
Quarter 3:	Not reported
Latitude:	33.442778422
Longitude:	-112.077000286
Collection Method:	LOCATED FROM COUNTY PARCEL INFORMATION
Place Type:	ELECTRICITY GENERATING PLANT
Place Type Code:	ELECT
Place C Code:	PP
Facility Status:	ACTIVE
End Date:	Not reported
Verified:	Y

---

50 **APS** **AZ SHWS** **S102534922**
501 S. 1ST ST. **N/A**
PHOENIX, AZ 85003

SHWS:

EPA ID:	Not reported
Program:	WQARF
Site Code:	Not reported
Facility Id:	480
Discovery Date:	19000101
Source:	Not reported
Operable Unit:	0
QWARF Area:	EW
Lat:	Not reported
Long:	Not reported
Lat/Long Method:	80
Comments:	Not reported

---

50 **EDR US Hist Auto Stat** **1015533126**
513 S 1ST AVE **N/A**
PHOENIX, AZ 85003

EDR Historical Auto Stations:

Name:	CERTIFIED ENGINES
Year:	2004
Address:	513 S 1ST AVE

Map ID	Site	Database(s)	EPA ID Number
51	**ABC LINEN SUPPLY CO** **528 S CENTRAL AVE** **PHOENIX, AZ**	**AZ DRYCLEANERS**	**S113876217** **N/A**

DRYCLEANERS:

File Number:	Not reported
Facility Status:	Not reported
Date From:	1963
Date To:	1963
Comments:	Not reported

52	**SCHOOL FOR INTEGRATED ACADEMICS AND TECHNOLOGIES** **518 S 3RD ST** **PHOENIX, AZ 85004**	**AZ EMAP**	**S117613485** **N/A**

EMAP:

ID Number:	131477
Township:	Not reported
Range:	Not reported
Section:	0
Quarter 1:	Not reported
Quarter 2:	Not reported
Quarter 3:	Not reported
Latitude:	33.442355070
Longitude:	-112.069963400
Collection Method:	GPS WITH CORRECTION < 3 METER ERROR
Place Type:	CHARTER SCHOOL
Place Type Code:	CHTSH
Place C Code:	PP
Facility Status:	ACTIVE
End Date:	Not reported
Verified:	Y

52	**SCHOOL FOR INTEGRATED ACADEMICS AND TECHNOLOGIES** **518 S 3RD ST** **PHOENIX, AZ 85004**	**FINDS**	**1011483850** **N/A**

FINDS:

Registry ID: 110036951368

Environmental Interest/Information System
AZURITE (Arizona Unified Repository For Informational Tracking Of The Environment is the Arizona Department of Environmental Quality (ADEQ) database that is used for environmental enforcement and compliance reporting to the Permit and Compliance (PCS) system and to the Air Facility System Universal Interface (AFS-UI).

Map ID	Site	Database(s)	EPA ID Number
53	**MARICOPA COUNTY - MATERIALS FACILITY** **320 W LINCOLN ST** **PHOENIX, AZ 85003**	**AZ EMAP**	**S117603123** **N/A**

EMAP:

ID Number:	4706
Township:	Not reported
Range:	Not reported
Section:	0
Quarter 1:	Not reported
Quarter 2:	Not reported
Quarter 3:	Not reported
Latitude:	33.442651187
Longitude:	-112.078884601
Collection Method:	LOCATED FROM COUNTY PARCEL INFORMATION
Place Type:	WAREHOUSE
Place Type Code:	WHS
Place C Code:	PP
Facility Status:	NOT ACTIVE
End Date:	08/10/2012
Verified:	Y

53	**MARICOPA COUNTY - MATERIALS FACILITY** **320 W LINCOLN ST** **PHOENIX, AZ 85003**	**FINDS**	**1012164300** **N/A**

FINDS:

Registry ID: 110039427126

Environmental Interest/Information System
AZURITE (Arizona Unified Repository For Informational Tracking Of The Environment is the Arizona Department of Environmental Quality (ADEQ) database that is used for environmental enforcement and compliance reporting to the Permit and Compliance (PCS) system and to the Air Facility System Universal Interface (AFS-UI).

54	**FIRST INTERSTATE BANK OF ARIZONA** **22 E LINCOLN ST** **PHOENIX, AZ 85004**	**AZ EMAP**	**S117596218** **N/A**

EMAP:

ID Number:	33721
Township:	Not reported
Range:	Not reported
Section:	0
Quarter 1:	Not reported
Quarter 2:	Not reported
Quarter 3:	Not reported
Latitude:	33.442491667
Longitude:	-112.072761111
Collection Method:	LOCATED FROM COUNTY PARCEL INFORMATION
Place Type:	PARKING LOT OR GARAGE
Place Type Code:	PRKG
Place C Code:	PP
Facility Status:	NOT ACTIVE
End Date:	10/05/2011

Map ID	Site	Database(s)	EPA ID Number
	FIRST INTERSTATE BANK OF ARIZONA (Continued)		**S117596218**

Verified: Y

54	**FIRST INTERSTATE BANK OF ARIZONA** **22 E LINCOLN ST** **PHOENIX, AZ 85004**	**AZ UST**	**U003091306** **N/A**

UST:

Facility ID:	0-003014
Owner:	JOESPH & LEE GOLDBERG TRUST
Latitude:	33.442491
Longitude:	112.072761
Tank ID:	1
Date Closed:	05/31/1990
Closure Type:	**Perm Removal**

54	**JEWEL BOX** **601 S CENTRAL AVE** **PHOENIX, AZ 85004**	**FINDS**	**1016687484** **N/A**

FINDS:

Registry ID: 110039315924

Environmental Interest/Information System
AZURITE (Arizona Unified Repository For Informational Tracking Of The Environment is the Arizona Department of Environmental Quality (ADEQ) database that is used for environmental enforcement and compliance reporting to the Permit and Compliance (PCS) system and to the Air Facility System Universal Interface (AFS-UI).

54	**JEWEL BOX** **601 S CENTRAL AVE** **PHOENIX, AZ 85004**	**AZ EMAP**	**S117600637** **N/A**

EMAP:

ID Number:	114478
Township:	Not reported
Range:	Not reported
Section:	0
Quarter 1:	Not reported
Quarter 2:	Not reported
Quarter 3:	Not reported
Latitude:	33.454753246
Longitude:	-112.073550963
Collection Method:	LOCATED FROM COUNTY PARCEL INFORMATION
Place Type:	RETAIL STORE
Place Type Code:	RETL
Place C Code:	PP
Facility Status:	ACTIVE
End Date:	Not reported
Verified:	Y

Map ID	Site	Database(s)	EPA ID Number
54	**ECONOMY** **609 S CENTRAL AVE** **PHOENIX, AZ**	**EDR US Hist Cleaners**	**1009124696** **N/A**

EDR Historical Cleaners:

Name:	ECONOMY
Year:	1945
Type:	CLEANERS & DYERS

54	**ECONOMY CLEANERS** **609 S CENTRAL AVE** **PHOENIX, AZ**	**AZ DRYCLEANERS**	**S113877075** **N/A**

DRYCLEANERS:

File Number:	Not reported
Facility Status:	Not reported
Date From:	1942
Date To:	1942
Comments:	Not reported

54	**DOBBS TESSIE MRS** **618 S CENTRAL DR** **PHOENIX, AZ**	**EDR US Hist Cleaners**	**1009124675** **N/A**

EDR Historical Cleaners:

Name:	DOBBS TESSIE MRS
Year:	1945
Type:	CARPET CLEANERS

54	**AZ PLATING & ANODIZING** **618 SO. CENTRAL** **PHOENIX, AZ**	**AZ SPILLS**	**S104560253** **N/A**

SPILLS:

Incident Date:	09/05/85
Property Mngmt:	Private
Chemicals:	Chloric Acid Solution
Response Date:	9/5/1985
Type:	Release
Referred to:	HWCU/Field Svcs
Fund Amount:	Pvt/Unk
Quantity:	Unknown
Incident Number:	85-106
Referral Date:	9/5/1985
Structure:	Tank
Date Report:	09/05/85

Incident Date:	02/16/96
Property Mngmt:	Private
Chemicals:	Plating Chemicals
Response Date:	2/16/1996
Type:	Fire
Referred to:	N/A
Fund Amount:	WQARF/10K
Quantity:	10,500 gals.
Incident Number:	96-016-A
Referral Date:	N/A

Map ID	Site	Database(s)	EPA ID Number
	AZ PLATING & ANODIZING (Continued)		**S104560253**

Structure: Vats
Date Report: 02/16/96

Map ID	Site	Database(s)	EPA ID Number
54	**ARIZONA PLATING AND ANODIZING** **618 S CENTRAL AVE** **PHOENIX, AZ 85004**	**AZ SHWS** **AZ EMAP**	**S101570029** **N/A**

SHWS:

EPA ID:	AZD009002908
Program:	PA/SI
Site Code:	Not reported
Facility Id:	205
Discovery Date:	19791201
Source:	Not reported
Operable Unit:	0
QWARF Area:	EW
Lat:	Not reported
Long:	Not reported
Lat/Long Method:	80
Comments:	Not reported

EMAP:

ID Number:	123182
Township:	Not reported
Range:	Not reported
Section:	0
Quarter 1:	Not reported
Quarter 2:	Not reported
Quarter 3:	Not reported
Latitude:	33.442471450
Longitude:	-112.074108555
Collection Method:	LOCATED FROM COUNTY PARCEL INFORMATION
Place Type:	METAL PLATING FACILITY
Place Type Code:	PLT
Place C Code:	PP
Facility Status:	ACTIVE
End Date:	Not reported
Verified:	Y

Map ID	Site	Database(s)	EPA ID Number
54	**ARIZONA PLATING & ANODIZING CO** **618 S CENTRAL AVE** **PHOENIX, AZ 85004**	**CERC-NFRAP** **RCRA-LQG** **ICIS**	**1015732455** **AZD009002908**

CERC-NFRAP:

Site ID:	0900515
Federal Facility:	Not a Federal Facility
NPL Status:	Not on the NPL
Non NPL Status:	NFRAP-Site does not qualify for the NPL based on existing information

CERCLIS-NFRAP Site Alias Name(s):

Alias Name:	ARIZONA PLATING & POLISHING CO
Alias Address:	Not reported AZ

Map ID	Site	Database(s)	EPA ID Number
	ARIZONA PLATING & ANODIZING CO (Continued)		**1015732455**

CERCLIS-NFRAP Assessment History:

Action:	DISCOVERY
Date Started:	/ /
Date Completed:	12/01/79
Priority Level:	Not reported
Action:	SITE INSPECTION
Date Started:	/ /
Date Completed:	09/01/82
Priority Level:	NFRAP-Site does not qualify for the NPL based on existing information
Action:	ARCHIVE SITE
Date Started:	/ /
Date Completed:	09/01/82
Priority Level:	Not reported
Action:	PRELIMINARY ASSESSMENT
Date Started:	/ /
Date Completed:	09/01/82
Priority Level:	Low priority for further assessment

RCRA-LQG:

Date form received by agency:	03/16/2010
Facility name:	DBK PROPERTY, INC.
Facility address:	618 SOUTH CENTRAL AVENUE PHOENIX, AZ 85012
EPA ID:	AZD009002908
Mailing address:	7098 EAST COCHISE ROAD, SUITE 100 SCOTTSDALE, AZ 85253
Contact:	CANDACE B TOOKE
Contact address:	7098 EAST COCHISE ROAD, SUITE SCOTTSDALE, AZ 85253
Contact country:	US
Contact telephone:	(480) 483-1170
Telephone ext.:	128
Contact email:	CANDACET@HHCPA.COM
EPA Region:	09
Land type:	Private
Classification:	Large Quantity Generator
Description:	Handler: generates 1,000 kg or more of hazardous waste during any calendar month; or generates more than 1 kg of acutely hazardous waste during any calendar month; or generates more than 100 kg of any residue or contaminated soil, waste or other debris resulting from the cleanup of a spill, into or on any land or water, of acutely hazardous waste during any calendar month; or generates 1 kg or less of acutely hazardous waste during any calendar month, and accumulates more than 1 kg of acutely hazardous waste at any time; or generates 100 kg or less of any residue or contaminated soil, waste or other debris resulting from the cleanup of a spill, into or on any land or water, of acutely hazardous waste during any calendar month, and accumulates more than 100 kg of that material at any time

Owner/Operator Summary:

Owner/operator name:	DBK PROPERTY, INC.
Owner/operator address:	618 SOUTH CENTRAL AVENUE

Map ID	Site	Database(s)	EPA ID Number

ARIZONA PLATING & ANODIZING CO (Continued) **1015732455**

PHOENIX, AZ 85012
Owner/operator country: US
Owner/operator telephone: (480) 483-1170
Legal status: Private
Owner/Operator Type: Owner
Owner/Op start date: 02/20/1991
Owner/Op end date: Not reported

Owner/operator name: DBK PROPERTY, INC.
Owner/operator address: 618 SOUTH CENTRAL AVENUE
PHOENIX, AZ 85012
Owner/operator country: Not reported
Owner/operator telephone: Not reported
Legal status: Private
Owner/Operator Type: Operator
Owner/Op start date: 06/01/2002
Owner/Op end date: Not reported

Owner/operator name: TERRY MATTHEWS DORTHY B KIPNIS
Owner/operator address: 618 S CENTRAL AVE
PHOENIX, AZ 85004
Owner/operator country: Not reported
Owner/operator telephone: (602) 252-4931
Legal status: Private
Owner/Operator Type: Owner
Owner/Op start date: Not reported
Owner/Op end date: Not reported

Owner/operator name: NOT REQUIRED
Owner/operator address: NOT REQUIRED
NOT REQUIRED, ME 99999
Owner/operator country: Not reported
Owner/operator telephone: (415) 555-1212
Legal status: Private
Owner/Operator Type: Operator
Owner/Op start date: Not reported
Owner/Op end date: Not reported

Handler Activities Summary:
U.S. importer of hazardous waste: No
Mixed waste (haz. and radioactive): No
Recycler of hazardous waste: No
Transporter of hazardous waste: No
Treater, storer or disposer of HW: No
Underground injection activity: No
On-site burner exemption: No
Furnace exemption: No
Used oil fuel burner: No
Used oil processor: No
User oil refiner: No
Used oil fuel marketer to burner: No
Used oil Specification marketer: No
Used oil transfer facility: No
Used oil transporter: No

. Waste code: D006
. Waste name: CADMIUM

Map ID	Site	Database(s)	EPA ID Number
	ARIZONA PLATING & ANODIZING CO (Continued)		**1015732455**

. Waste code: D007
. Waste name: CHROMIUM

. Waste code: D008
. Waste name: LEAD

Historical Generators:
Date form received by agency: 07/21/2008
Site name: ARIZONA PLATING & ANODIZING CO
Classification: Large Quantity Generator

. Waste code: D004
. Waste name: ARSENIC

. Waste code: D006
. Waste name: CADMIUM

. Waste code: D007
. Waste name: CHROMIUM

Date form received by agency: 09/04/2002
Site name: DBK HOLDINGS LLC DBA ARIZONA PLATING
Classification: Not a generator, verified

. Waste code: D002
. Waste name: CORROSIVE WASTE

. Waste code: D005
. Waste name: BARIUM

. Waste code: D006
. Waste name: CADMIUM

. Waste code: D007
. Waste name: CHROMIUM

. Waste code: D008
. Waste name: LEAD

. Waste code: F005
. Waste name: THE FOLLOWING SPENT NONHALOGENATED SOLVENTS: TOLUENE, METHYL ETHYL KETONE, CARBON DISULFIDE, ISOBUTANOL, PYRIDINE, BENZENE, 2-ETHOXYETHANOL, AND 2-NITROPROPANE; ALL SPENT SOLVENT MIXTURES/BLENDS CONTAINING, BEFORE USE, A TOTAL OF TEN PERCENT OR MORE (BY VOLUME) OF ONE OR MORE OF THE ABOVE NONHALOGENATED SOLVENTS OR THOSE SOLVENTS LISTED IN F001, F002, OR F004; AND STILL BOTTOMS FROM THE RECOVERY OF THESE SPENT SOLVENTS AND SPENT SOLVENT MIXTURES.

. Waste code: F006
. Waste name: WASTEWATER TREATMENT SLUDGES FROM ELECTROPLATING OPERATIONS, EXCEPT FROM THE FOLLOWING PROCESSES: (1) SULFURIC ACID ANODIZING OF ALUMINUM; (2) TIN PLATING ON CARBON STEEL; (3) ZINC PLATING (SEGREGATED BASIS) ON CARBON STEEL; (4) ALUMINUM OR ZINC-ALUMINUM PLATING ON CARBON STEEL; (5) CLEANING/STRIPPING ASSOCIATED WITH TIN, ZINC, AND ALUMINUM PLATING ON CARBON STEEL; AND (6) CHEMICAL ETCHING AND MILLING OF ALUMINUM.

Map ID	Site	Database(s)	EPA ID Number

ARIZONA PLATING & ANODIZING CO (Continued) **1015732455**

Date form received by agency: 04/04/2002
Site name: ARIZONA PLATING & ANODIZING CO., INC.
Classification: Large Quantity Generator

. Waste code: D002
. Waste name: CORROSIVE WASTE

. Waste code: D004
. Waste name: ARSENIC

. Waste code: D005
. Waste name: BARIUM

. Waste code: D006
. Waste name: CADMIUM

. Waste code: D007
. Waste name: CHROMIUM

. Waste code: D010
. Waste name: SELENIUM

. Waste code: F006
. Waste name: WASTEWATER TREATMENT SLUDGES FROM ELECTROPLATING OPERATIONS, EXCEPT FROM THE FOLLOWING PROCESSES: (1) SULFURIC ACID ANODIZING OF ALUMINUM; (2) TIN PLATING ON CARBON STEEL; (3) ZINC PLATING (SEGREGATED BASIS) ON CARBON STEEL; (4) ALUMINUM OR ZINC-ALUMINUM PLATING ON CARBON STEEL; (5) CLEANING/STRIPPING ASSOCIATED WITH TIN, ZINC, AND ALUMINUM PLATING ON CARBON STEEL; AND (6) CHEMICAL ETCHING AND MILLING OF ALUMINUM.

Date form received by agency: 02/15/2001
Site name: AZ PLATING & ANODIZING CO., INC.
Classification: Large Quantity Generator

Date form received by agency: 02/23/1998
Site name: AZ PLATING & ANODIZING
Classification: Large Quantity Generator

Date form received by agency: 02/27/1996
Site name: ARIZONA PLATING & ANODIZING
Classification: Large Quantity Generator

Date form received by agency: 02/23/1994
Site name: AZ PLATING & ANODIZING
Classification: Large Quantity Generator

Date form received by agency: 02/26/1992
Site name: AZ PLATING & ANODIZING CO
Classification: Large Quantity Generator

Date form received by agency: 03/31/1990
Site name: ARIZONA PLATING & ANODIZING CO.
Classification: Large Quantity Generator

Facility Has Received Notices of Violations:
Regulation violated: F - 262.50-60

Map ID	Site	Database(s)	EPA ID Number

ARIZONA PLATING & ANODIZING CO (Continued) **1015732455**

Area of violation: Generators - General
Date violation determined: 06/19/2001
Date achieved compliance: 02/27/2002
Violation lead agency: State
Enforcement action: WRITTEN INFORMAL
Enforcement action date: 08/09/2001
Enf. disposition status: Not reported
Enf. disp. status date: Not reported
Enforcement lead agency: State
Proposed penalty amount: Not reported
Final penalty amount: Not reported
Paid penalty amount: Not reported

Regulation violated: F - GST
Area of violation: Generators - Pre-transport
Date violation determined: 06/19/2001
Date achieved compliance: 02/27/2002
Violation lead agency: State
Enforcement action: WRITTEN INFORMAL
Enforcement action date: 08/09/2001
Enf. disposition status: Not reported
Enf. disp. status date: Not reported
Enforcement lead agency: State
Proposed penalty amount: Not reported
Final penalty amount: Not reported
Paid penalty amount: Not reported

Regulation violated: F - GMC
Area of violation: Generators - Pre-transport
Date violation determined: 06/19/2001
Date achieved compliance: 02/27/2002
Violation lead agency: State
Enforcement action: WRITTEN INFORMAL
Enforcement action date: 08/09/2001
Enf. disposition status: Not reported
Enf. disp. status date: Not reported
Enforcement lead agency: State
Proposed penalty amount: Not reported
Final penalty amount: Not reported
Paid penalty amount: Not reported

Regulation violated: F - GTG
Area of violation: Generators - Pre-transport
Date violation determined: 06/19/2001
Date achieved compliance: 02/27/2002
Violation lead agency: State
Enforcement action: WRITTEN INFORMAL
Enforcement action date: 08/09/2001
Enf. disposition status: Not reported
Enf. disp. status date: Not reported
Enforcement lead agency: State
Proposed penalty amount: Not reported
Final penalty amount: Not reported
Paid penalty amount: Not reported

Regulation violated: F - GWD
Area of violation: Generators - General

Map ID	Site	Database(s)	EPA ID Number

ARIZONA PLATING & ANODIZING CO (Continued) **1015732455**

Date violation determined: 06/19/2001
Date achieved compliance: 02/27/2002
Violation lead agency: State
Enforcement action: WRITTEN INFORMAL
Enforcement action date: 08/09/2001
Enf. disposition status: Not reported
Enf. disp. status date: Not reported
Enforcement lead agency: State
Proposed penalty amount: Not reported
Final penalty amount: Not reported
Paid penalty amount: Not reported

Regulation violated: F - 262.10-12.A
Area of violation: Generators - General
Date violation determined: 06/19/2001
Date achieved compliance: 02/27/2002
Violation lead agency: State
Enforcement action: WRITTEN INFORMAL
Enforcement action date: 08/09/2001
Enf. disposition status: Not reported
Enf. disp. status date: Not reported
Enforcement lead agency: State
Proposed penalty amount: Not reported
Final penalty amount: Not reported
Paid penalty amount: Not reported

Regulation violated: F - 262.40-43.D
Area of violation: Generators - General
Date violation determined: 06/19/2001
Date achieved compliance: 02/27/2002
Violation lead agency: State
Enforcement action: WRITTEN INFORMAL
Enforcement action date: 08/09/2001
Enf. disposition status: Not reported
Enf. disp. status date: Not reported
Enforcement lead agency: State
Proposed penalty amount: Not reported
Final penalty amount: Not reported
Paid penalty amount: Not reported

Regulation violated: F - GMC
Area of violation: Generators - Pre-transport
Date violation determined: 06/30/1999
Date achieved compliance: 05/31/2001
Violation lead agency: EPA
Enforcement action: Not reported
Enforcement action date: 11/14/2000
Enf. disposition status: Not reported
Enf. disp. status date: Not reported
Enforcement lead agency: EPA
Proposed penalty amount: Not reported
Final penalty amount: Not reported
Paid penalty amount: Not reported

Regulation violated: F - GMC
Area of violation: Generators - Pre-transport
Date violation determined: 06/30/1999

Map ID	Site	Database(s)	EPA ID Number
	ARIZONA PLATING & ANODIZING CO (Continued)		**1015732455**

Date achieved compliance: 05/31/2001
Violation lead agency: EPA
Enforcement action: WRITTEN INFORMAL
Enforcement action date: 11/14/2000
Enf. disposition status: Not reported
Enf. disp. status date: Not reported
Enforcement lead agency: EPA
Proposed penalty amount: Not reported
Final penalty amount: Not reported
Paid penalty amount: Not reported

Regulation violated: F - GCP
Area of violation: Generators - Pre-transport
Date violation determined: 06/30/1999
Date achieved compliance: 05/31/2001
Violation lead agency: EPA
Enforcement action: WRITTEN INFORMAL
Enforcement action date: 11/14/2000
Enf. disposition status: Not reported
Enf. disp. status date: Not reported
Enforcement lead agency: EPA
Proposed penalty amount: Not reported
Final penalty amount: Not reported
Paid penalty amount: Not reported

Regulation violated: F - GTG
Area of violation: Generators - Pre-transport
Date violation determined: 06/30/1999
Date achieved compliance: 05/31/2001
Violation lead agency: EPA
Enforcement action: WRITTEN INFORMAL
Enforcement action date: 11/14/2000
Enf. disposition status: Not reported
Enf. disp. status date: Not reported
Enforcement lead agency: EPA
Proposed penalty amount: Not reported
Final penalty amount: Not reported
Paid penalty amount: Not reported

Regulation violated: F - GCP
Area of violation: Generators - Pre-transport
Date violation determined: 06/30/1999
Date achieved compliance: 05/31/2001
Violation lead agency: EPA
Enforcement action: Not reported
Enforcement action date: 11/14/2000
Enf. disposition status: Not reported
Enf. disp. status date: Not reported
Enforcement lead agency: EPA
Proposed penalty amount: Not reported
Final penalty amount: Not reported
Paid penalty amount: Not reported

Regulation violated: F - GTG
Area of violation: Generators - Pre-transport
Date violation determined: 06/30/1999
Date achieved compliance: 05/31/2001

Map ID	Site	Database(s)	EPA ID Number
	ARIZONA PLATING & ANODIZING CO (Continued)		**1015732455**

Violation lead agency: EPA
Enforcement action: Not reported
Enforcement action date: 11/14/2000
Enf. disposition status: Not reported
Enf. disp. status date: Not reported
Enforcement lead agency: EPA
Proposed penalty amount: Not reported
Final penalty amount: Not reported
Paid penalty amount: Not reported

Regulation violated: FR - 262.10-12.A
Area of violation: Generators - General
Date violation determined: 07/28/1992
Date achieved compliance: 12/30/1993
Violation lead agency: State
Enforcement action: WRITTEN INFORMAL
Enforcement action date: 08/24/1993
Enf. disposition status: Not reported
Enf. disp. status date: Not reported
Enforcement lead agency: State
Proposed penalty amount: Not reported
Final penalty amount: Not reported
Paid penalty amount: Not reported

Regulation violated: FR - 262.10-12.A
Area of violation: Generators - General
Date violation determined: 07/28/1992
Date achieved compliance: 12/30/1993
Violation lead agency: State
Enforcement action: WRITTEN INFORMAL
Enforcement action date: 02/19/1993
Enf. disposition status: Not reported
Enf. disp. status date: Not reported
Enforcement lead agency: State
Proposed penalty amount: Not reported
Final penalty amount: Not reported
Paid penalty amount: Not reported

Regulation violated: FR - 262.10-12.A
Area of violation: Generators - General
Date violation determined: 07/08/1986
Date achieved compliance: 08/30/1989
Violation lead agency: State
Enforcement action: WRITTEN INFORMAL
Enforcement action date: 01/15/1988
Enf. disposition status: Not reported
Enf. disp. status date: Not reported
Enforcement lead agency: State
Proposed penalty amount: Not reported
Final penalty amount: Not reported
Paid penalty amount: Not reported

Regulation violated: FR - 262.50-60
Area of violation: Generators - General
Date violation determined: 02/20/1986
Date achieved compliance: 08/30/1989
Violation lead agency: State

Map ID	Site	Database(s)	EPA ID Number

ARIZONA PLATING & ANODIZING CO (Continued) **1015732455**

Enforcement action: WRITTEN INFORMAL
Enforcement action date: 06/11/1986
Enf. disposition status: Not reported
Enf. disp. status date: Not reported
Enforcement lead agency: State
Proposed penalty amount: Not reported
Final penalty amount: Not reported
Paid penalty amount: Not reported

Regulation violated: FR - 262.50-60
Area of violation: Generators - General
Date violation determined: 02/20/1986
Date achieved compliance: 08/30/1989
Violation lead agency: State
Enforcement action: WRITTEN INFORMAL
Enforcement action date: 01/15/1988
Enf. disposition status: Not reported
Enf. disp. status date: Not reported
Enforcement lead agency: State
Proposed penalty amount: Not reported
Final penalty amount: Not reported
Paid penalty amount: Not reported

Regulation violated: FR - 264.110-120.G
Area of violation: TSD - Closure/Post-Closure
Date violation determined: 02/20/1986
Date achieved compliance: 08/30/1989
Violation lead agency: State
Enforcement action: WRITTEN INFORMAL
Enforcement action date: 06/11/1986
Enf. disposition status: Not reported
Enf. disp. status date: Not reported
Enforcement lead agency: State
Proposed penalty amount: Not reported
Final penalty amount: Not reported
Paid penalty amount: Not reported

Regulation violated: FR - 264.110-120.G
Area of violation: TSD - Closure/Post-Closure
Date violation determined: 02/20/1986
Date achieved compliance: 08/30/1989
Violation lead agency: State
Enforcement action: WRITTEN INFORMAL
Enforcement action date: 01/15/1988
Enf. disposition status: Not reported
Enf. disp. status date: Not reported
Enforcement lead agency: State
Proposed penalty amount: Not reported
Final penalty amount: Not reported
Paid penalty amount: Not reported

Evaluation Action Summary:
Evaluation date: 06/19/2001
Evaluation: COMPLIANCE EVALUATION INSPECTION ON-SITE
Area of violation: Generators - Pre-transport
Date achieved compliance: 02/27/2002
Evaluation lead agency: State

Map ID	Site	Database(s)	EPA ID Number

ARIZONA PLATING & ANODIZING CO (Continued) **1015732455**

Evaluation date: 06/19/2001
Evaluation: COMPLIANCE EVALUATION INSPECTION ON-SITE
Area of violation: Generators - General
Date achieved compliance: 02/27/2002
Evaluation lead agency: State

Evaluation date: 06/30/1999
Evaluation: COMPLIANCE EVALUATION INSPECTION ON-SITE
Area of violation: Generators - Pre-transport
Date achieved compliance: 05/31/2001
Evaluation lead agency: EPA

Evaluation date: 07/28/1992
Evaluation: COMPLIANCE EVALUATION INSPECTION ON-SITE
Area of violation: Generators - General
Date achieved compliance: 12/30/1993
Evaluation lead agency: State

Evaluation date: 07/08/1986
Evaluation: COMPLIANCE EVALUATION INSPECTION ON-SITE
Area of violation: Generators - General
Date achieved compliance: 08/30/1989
Evaluation lead agency: State

Evaluation date: 02/20/1986
Evaluation: COMPLIANCE EVALUATION INSPECTION ON-SITE
Area of violation: Generators - General
Date achieved compliance: 08/30/1989
Evaluation lead agency: State

Evaluation date: 02/20/1986
Evaluation: COMPLIANCE EVALUATION INSPECTION ON-SITE
Area of violation: TSD - Closure/Post-Closure
Date achieved compliance: 08/30/1989
Evaluation lead agency: State

ICIS:
Enforcement Action ID: 09-2003-0015
FRS ID: 110014414099
Program ID: AZURITE 123182
Action Name: TMAZ HOLDINGS
Full Address: 618 SOUTH CENTRAL AVENUE PHOENIX AZ 85004-2619
State: Arizona
Facility Name: ARIZONA PLATING & ANODIZING CO INC
Facility Address: 618 SOUTH CENTRAL AVENUE
PHOENIX, AZ 85004-2619
Enforcement Action Type: CAA 113A Admin Compliance Order (Non-Penalty)
Facility County: MARICOPA
EPA Region #: 9

Enforcement Action ID: 09-2003-0015
FRS ID: 110014414099
Program ID: BR AZD009002908
Action Name: TMAZ HOLDINGS
Full Address: 618 SOUTH CENTRAL AVENUE PHOENIX AZ 85004-2619
State: Arizona
Facility Name: ARIZONA PLATING & ANODIZING CO INC
Facility Address: 618 SOUTH CENTRAL AVENUE

Map ID	Site	Database(s)	EPA ID Number

ARIZONA PLATING & ANODIZING CO (Continued) **1015732455**

PHOENIX, AZ 85004-2619
Enforcement Action Type: CAA 113A Admin Compliance Order (Non-Penalty)
Facility County: MARICOPA
EPA Region #: 9

Enforcement Action ID: 09-2003-0015
FRS ID: 110014414099
Program ID: FRS 110014414099
Action Name: TMAZ HOLDINGS
Full Address: 618 SOUTH CENTRAL AVENUE PHOENIX AZ 85004-2619
State: Arizona
Facility Name: ARIZONA PLATING & ANODIZING CO INC
Facility Address: 618 SOUTH CENTRAL AVENUE
PHOENIX, AZ 85004-2619
Enforcement Action Type: CAA 113A Admin Compliance Order (Non-Penalty)
Facility County: MARICOPA
EPA Region #: 9

Enforcement Action ID: 09-2003-0015
FRS ID: 110014414099
Program ID: TRIS 85004RZNPL618SO
Action Name: TMAZ HOLDINGS
Full Address: 618 SOUTH CENTRAL AVENUE PHOENIX AZ 85004-2619
State: Arizona
Facility Name: ARIZONA PLATING & ANODIZING CO INC
Facility Address: 618 SOUTH CENTRAL AVENUE
PHOENIX, AZ 85004-2619
Enforcement Action Type: CAA 113A Admin Compliance Order (Non-Penalty)
Facility County: MARICOPA
EPA Region #: 9

Enforcement Action ID: 09-2003-0015
FRS ID: 110014414099
Program ID: NCDB I09#19900416R9001 3
Action Name: TMAZ HOLDINGS
Full Address: 618 SOUTH CENTRAL AVENUE PHOENIX AZ 85004-2619
State: Arizona
Facility Name: ARIZONA PLATING & ANODIZING CO INC
Facility Address: 618 SOUTH CENTRAL AVENUE
PHOENIX, AZ 85004-2619
Enforcement Action Type: CAA 113A Admin Compliance Order (Non-Penalty)
Facility County: MARICOPA
EPA Region #: 9

Enforcement Action ID: 09-2003-0015
FRS ID: 110014414099
Program ID: NEI NEI18439
Action Name: TMAZ HOLDINGS
Full Address: 618 SOUTH CENTRAL AVENUE PHOENIX AZ 85004-2619
State: Arizona
Facility Name: ARIZONA PLATING & ANODIZING CO INC
Facility Address: 618 SOUTH CENTRAL AVENUE
PHOENIX, AZ 85004-2619
Enforcement Action Type: CAA 113A Admin Compliance Order (Non-Penalty)
Facility County: MARICOPA
EPA Region #: 9

Map ID	Site	Database(s)	EPA ID Number

ARIZONA PLATING & ANODIZING CO (Continued) **1015732455**

Enforcement Action ID:	09-2003-0015
FRS ID:	110014414099
Program ID:	RCRAINFO AZD009002908
Action Name:	TMAZ HOLDINGS
Full Address:	618 SOUTH CENTRAL AVENUE PHOENIX AZ 85004-2619
State:	Arizona
Facility Name:	ARIZONA PLATING & ANODIZING CO INC
Facility Address:	618 SOUTH CENTRAL AVENUE PHOENIX, AZ 85004-2619
Enforcement Action Type:	CAA 113A Admin Compliance Order (Non-Penalty)
Facility County:	MARICOPA
EPA Region #:	9

Enforcement Action ID:	09-2003-0015
FRS ID:	110014414099
Program ID:	NCDB D09#EPCRA09-91-0005
Action Name:	TMAZ HOLDINGS
Full Address:	618 SOUTH CENTRAL AVENUE PHOENIX AZ 85004-2619
State:	Arizona
Facility Name:	ARIZONA PLATING & ANODIZING CO INC
Facility Address:	618 SOUTH CENTRAL AVENUE PHOENIX, AZ 85004-2619
Enforcement Action Type:	CAA 113A Admin Compliance Order (Non-Penalty)
Facility County:	MARICOPA
EPA Region #:	9

Program ID:	AZURITE 123182
Facility Name:	ARIZONA PLATING & ANODIZING CO INC
Address:	618 SOUTH CENTRAL AVENUE
Tribal Indicator:	N
Fed Facility:	No
NAIC Code:	Not reported
SIC Code:	3471

Program ID:	BR AZD009002908
Facility Name:	ARIZONA PLATING & ANODIZING CO INC
Address:	618 SOUTH CENTRAL AVENUE
Tribal Indicator:	N
Fed Facility:	No
NAIC Code:	Not reported
SIC Code:	3471

Program ID:	FRS 110014414099
Facility Name:	ARIZONA PLATING & ANODIZING CO INC
Address:	618 SOUTH CENTRAL AVENUE
Tribal Indicator:	N
Fed Facility:	No
NAIC Code:	Not reported
SIC Code:	3471

Program ID:	NCDB D09#EPCRA09-91-0005
Facility Name:	ARIZONA PLATING & ANODIZING CO INC
Address:	618 SOUTH CENTRAL AVENUE
Tribal Indicator:	N
Fed Facility:	No
NAIC Code:	Not reported

Map ID	Site	Database(s)	EPA ID Number

ARIZONA PLATING & ANODIZING CO (Continued) **1015732455**

SIC Code: 3471

Program ID: NCDB I09#19900416R9001 3
Facility Name: ARIZONA PLATING & ANODIZING CO INC
Address: 618 SOUTH CENTRAL AVENUE
Tribal Indicator: N
Fed Facility: No
NAIC Code: Not reported
SIC Code: 3471

Program ID: NEI NEI18439
Facility Name: ARIZONA PLATING & ANODIZING CO INC
Address: 618 SOUTH CENTRAL AVENUE
Tribal Indicator: N
Fed Facility: No
NAIC Code: Not reported
SIC Code: 3471

Program ID: RCRAINFO AZD009002908
Facility Name: ARIZONA PLATING & ANODIZING CO INC
Address: 618 SOUTH CENTRAL AVENUE
Tribal Indicator: N
Fed Facility: No
NAIC Code: Not reported
SIC Code: 3471

Program ID: TRIS 85004RZNPL618SO
Facility Name: ARIZONA PLATING & ANODIZING CO INC
Address: 618 SOUTH CENTRAL AVENUE
Tribal Indicator: N
Fed Facility: No
NAIC Code: Not reported
SIC Code: 3471

---

54 **ARIZONA PLATING AND ANODIZING** **AZ RGA HWS** **S114981477**
618 S CENTRAL AVE **N/A**
PHOENIX, AZ

RGA HWS:

2000	ARIZONA PLATING AND ANODIZING	618 S CENTRAL AVE
1999	ARIZONA PLATING AND ANODIZING	618 S CENTRAL AVE
1998	ARIZONA PLATING AND ANODIZING	618 S CENTRAL AVE
1997	ARIZONA PLATING AND ANODIZING	618 S CENTRAL AVE
1995	ARIZONA PLATING AND ANODIZING	618 S CENTRAL AVE

---

54 **ERNS** **96480063**
618 S CENTRAL AVE **N/A**
PHOENIX, AZ

Click this hyperlink while viewing on your computer to access additional ERNS detail in the EDR Site Report.

Map ID	Site	Database(s)	EPA ID Number
54	**ELECTRIC CARPET CLEANERS** **618 S CENTRAL AVE** **PHOENIX, AZ**	**EDR US Hist Cleaners**	**1009124836** **N/A**

EDR Historical Cleaners:

Name:	ELECTRIC CARPET CLEANERS
Year:	1920
Type:	CARPET CLEANERS
Name:	DOBBS R J
Year:	1925
Type:	CARPET CLEANERS
Name:	DOBBS R J
Year:	1930
Type:	CARPET CLEANERS AND LAYERS
Name:	DOBBS R J
Year:	1935
Type:	CLEANERS & DYERS

54	**ARIZONA PLATING AND ANODIZING** **618 S CENTRAL AVE** **PHOENIX, AZ 85004**	**FTTS** **HIST FTTS**	**1009510041** **N/A**

FTTS:

Case Number:	Not reported
Docket Number:	EPCRA09-91-0005
Complaint Issue Date:	12/10/90
Abatement Amount:	0.0000
Proposed Penalty:	68000.0000
Final Assessment:	57000.0000
Final Order Date:	03/04/91
Close Date:	/ /
Violations(s):	EPCRA, Nonreporting/Failure to RPT to EPA

FTTS INSP:

Inspection Number:	19900416R9001 3
Region:	09
Inspection Date:	04/16/90
Inspector:	GREENWALT
Violation occurred:	Yes
Investigation Type:	EPCRA, Enforcement, SEE Conducted
Investigation Reason:	Neutral Scheme, Region
Legislation Code:	EPCRA
Facility Function:	User

HIST FTTS:

Case Number:	Not reported
Docket Number:	EPCRA09-91-0005
Complaint Issue Date:	12/10/1990
Abatement Amount:	0.0000
Proposed Penalty:	68000.0000
Final Assessment:	57000.0000
Final Order Date:	03/04/1991
Close Date:	/ /
Violations(s):	EPCRA, Nonreporting/Failure to RPT to EPA

Map ID	Site	Database(s)	EPA ID Number
	ARIZONA PLATING AND ANODIZING (Continued)		**1009510041**

HIST FTTS INSP:

Inspection Number:	19900416R9001 3
Region:	09
Inspection Date:	Not reported
Inspector:	GREENWALT
Violation occurred:	Yes
Investigation Type:	EPCRA, Enforcement, SEE Conducted
Investigation Reason:	Neutral Scheme, Region
Legislation Code:	EPCRA
Facility Function:	User

54	**ARIZONA PLATING & POLISHING CO** **618 S CENTRAL AVE** **PHOENIX, AZ 85004**	**CA HAZNET**	**S112834941** **N/A**

HAZNET:

envid:	S112834941
Year:	2002
GEPAID:	AZD009002908
Contact:	NOT REQUIRED
Telephone:	--
Mailing Name:	Not reported
Mailing Address:	618 S CENTRAL AVE
Mailing City,St,Zip:	PHOENIX, AZ 850040000
Gen County:	Not reported
TSD EPA ID:	CAD097030993
TSD County:	Not reported
Waste Category:	Unspecified aqueous solution
Disposal Method:	Recycler
Tons:	0.83
Facility County:	99

envid:	S112834941
Year:	2001
GEPAID:	AZD009002908
Contact:	NOT REQUIRED
Telephone:	--
Mailing Name:	Not reported
Mailing Address:	618 S CENTRAL AVE
Mailing City,St,Zip:	PHOENIX, AZ 850040000
Gen County:	Not reported
TSD EPA ID:	CAD097030993
TSD County:	Not reported
Waste Category:	Alkaline solution (pH >= 12.5) with metals
Disposal Method:	Recycler
Tons:	0.37
Facility County:	99

envid:	S112834941
Year:	2001
GEPAID:	AZD009002908
Contact:	NOT REQUIRED
Telephone:	--
Mailing Name:	Not reported
Mailing Address:	618 S CENTRAL AVE
Mailing City,St,Zip:	PHOENIX, AZ 850040000

Map ID	Site	Database(s)	EPA ID Number

ARIZONA PLATING & POLISHING CO (Continued) **S112834941**

Gen County: Not reported
TSD EPA ID: CAD097030993
TSD County: Not reported
Waste Category: Unspecified aqueous solution
Disposal Method: Recycler
Tons: 0.79
Facility County: 99

envid: S112834941
Year: 2001
GEPAID: AZD009002908
Contact: NOT REQUIRED
Telephone: --
Mailing Name: Not reported
Mailing Address: 618 S CENTRAL AVE
Mailing City,St,Zip: PHOENIX, AZ 850040000
Gen County: Not reported
TSD EPA ID: CAD097030993
TSD County: Not reported
Waste Category: Liquids with nickel >= 134 Mg./L
Disposal Method: Recycler
Tons: 10.42
Facility County: 99

envid: S112834941
Year: 2000
GEPAID: AZD009002908
Contact: NOT REQUIRED
Telephone: --
Mailing Name: Not reported
Mailing Address: 618 S CENTRAL AVE
Mailing City,St,Zip: PHOENIX, AZ 850040000
Gen County: Not reported
TSD EPA ID: CAD097030993
TSD County: Not reported
Waste Category: Liquids with chromium (VI) >= 500 Mg./L
Disposal Method: Recycler
Tons: 0.75
Facility County: 99

Click this hyperlink while viewing on your computer to access
22 additional CA_HAZNET: record(s) in the EDR Site Report.

---

54 **ARIZONA PLATING & ANODIZING CO INC** **FINDS** **1016112230**
618 SOUTH CENTRAL AVENUE **N/A**
PHOENIX, AZ 85004

FINDS:

Registry ID: 110014414099

Environmental Interest/Information System
AFS (Aerometric Information Retrieval System (AIRS) Facility Subsystem) replaces the former Compliance Data System (CDS), the National Emission Data System (NEDS), and the Storage and Retrieval of Aerometric Data (SAROAD). AIRS is the national repository for information concerning airborne pollution in the United States. AFS is used to track emissions and compliance data from industrial plants.

Map ID	Site	Database(s)	EPA ID Number
	ARIZONA PLATING & ANODIZING CO INC (Continued)		**1016112230**

AFS data are utilized by states to prepare State Implementation Plans to comply with regulatory programs and by EPA as an input for the estimation of total national emissions. AFS is undergoing a major redesign to support facility operating permits required under Title V of the Clean Air Act.

NCDB (National Compliance Data Base) supports implementation of the Federal Insecticide, Fungicide, and Rodenticide Act (FIFRA) and the Toxic Substances Control Act (TSCA). The system tracks inspections in regions and states with cooperative agreements, enforcement actions, and settlements.

US EPA TRIS (Toxics Release Inventory System) contains information from facilities on the amounts of over 300 listed toxic chemicals that these facilities release directly to air, water, land, or that are transported off-site.

RCRAInfo is a national information system that supports the Resource Conservation and Recovery Act (RCRA) program through the tracking of events and activities related to facilities that generate, transport, and treat, store, or dispose of hazardous waste. RCRAInfo allows RCRA program staff to track the notification, permit, compliance, and corrective action activities required under RCRA.

HAZARDOUS WASTE BIENNIAL REPORTER

AZURITE (Arizona Unified Repository For Informational Tracking Of The Environment is the Arizona Department of Environmental Quality (ADEQ) database that is used for environmental enforcement and compliance reporting to the Permit and Compliance (PCS) system and to the Air Facility System Universal Interface (AFS-UI).

AIR MINOR

ICIS (Integrated Compliance Information System) is the Integrated Compliance Information System and provides a database that, when complete, will contain integrated Enforcement and Compliance information across most of EPA's programs. The vision for ICIS is to replace EPA's independent databases that contain Enforcement data with a single repository for that information. Currently, ICIS contains all Federal Administrative and Judicial enforcement actions. This information is maintained in ICIS by EPA in the Regional offices and it Headquarters. A future release of ICIS will replace the Permit Compliance System (PCS) which supports the NPDES and will integrate that information with Federal actions already in the system. ICIS also has the capability to track other activities occurring in the Region that support Compliance and Enforcement programs. These include; Incident Tracking, Compliance Assistance, and Compliance Monitoring.

Map ID	Site	Database(s)	EPA ID Number
54	**VALUE VALET CLEANING & SHIRT L** **620 S CENTRAL AVE** **PHOENIX, AZ**	**AZ DRYCLEANERS**	**S113878955** **N/A**

DRYCLEANERS:

File Number:	Not reported
Facility Status:	Not reported
Date From:	1968
Date To:	1980
Comments:	Not reported

55	**PHOENIX ELEMENTARY SCHOOL DISTRICT - ADMINISTRATION BUILDING** **125 E LINCOLN ST** **PHOENIX, AZ 85004**	**FINDS**	**1012167530** **N/A**

FINDS:

Registry ID: 110039464932

Environmental Interest/Information System
AZURITE (Arizona Unified Repository For Informational Tracking Of The Environment is the Arizona Department of Environmental Quality (ADEQ) database that is used for environmental enforcement and compliance reporting to the Permit and Compliance (PCS) system and to the Air Facility System Universal Interface (AFS-UI).

55	**PHOENIX ELEMENTARY SCHOOL DISTRICT - ADMINISTRATION BUILDING** **125 E LINCOLN ST** **PHOENIX, AZ 85004**	**AZ UST**	**U001627269** **N/A**

UST:

Facility ID:	0-004983
Owner:	PHOENIX ELEMENTARY SCHOOL DISTRICT #1
Latitude:	33.441697
Longitude:	112.071773
Tank ID:	1
Date Closed:	06/19/1998
Closure Type:	**Perm Removal**

55	**PHOENIX ELEMENTARY SCHOOL DISTRICT - ADMINISTRATION BUILDING** **125 E LINCOLN ST** **PHOENIX, AZ 85004**	**AZ EMAP**	**S117609060** **N/A**

EMAP:

ID Number:	31794
Township:	Not reported
Range:	Not reported
Section:	0
Quarter 1:	Not reported
Quarter 2:	Not reported
Quarter 3:	Not reported
Latitude:	33.441697509
Longitude:	-112.071773297
Collection Method:	LOCATED FROM COUNTY PARCEL INFORMATION
Place Type:	SCHOOL DISTRICT FACILITY

Map ID	Site	Database(s)	EPA ID Number

PHOENIX ELEMENTARY SCHOOL DISTRICT - ADMINISTRATION BUILDING (Continued) **S117609060**

Place Type Code:	SCHL
Place C Code:	PP
Facility Status:	ACTIVE
End Date:	Not reported
Verified:	Y

---

55 **PHOENIX ELEMENTARY SCHOOL DISTRICT - FLEET GARAGE** **FINDS** **1012168079**
610 S 1ST ST **N/A**
PHOENIX, AZ 85004

FINDS:

Registry ID: 110039464950

Environmental Interest/Information System
AZURITE (Arizona Unified Repository For Informational Tracking Of The Environment is the Arizona Department of Environmental Quality (ADEQ) database that is used for environmental enforcement and compliance reporting to the Permit and Compliance (PCS) system and to the Air Facility System Universal Interface (AFS-UI).

---

55 **PHOENIX ELEMENTARY SCHOOL DISTRICT - FLEET GARAGE** **AZ EMAP** **S117609061**
610 S 1ST ST **N/A**
PHOENIX, AZ 85004

EMAP:

ID Number:	33742
Township:	Not reported
Range:	Not reported
Section:	0
Quarter 1:	Not reported
Quarter 2:	Not reported
Quarter 3:	Not reported
Latitude:	33.441626034
Longitude:	-112.072824287
Collection Method:	LOCATED FROM COUNTY PARCEL INFORMATION
Place Type:	SCHOOL DISTRICT FACILITY
Place Type Code:	SCHL
Place C Code:	PP
Facility Status:	ACTIVE
End Date:	Not reported
Verified:	Y

---

55 **PHOENIX ELEMENTARY SCHOOL DISTRICT - FLEET GARAGE** **AZ UST** **U001628140**
610 S 1ST ST **N/A**
PHOENIX, AZ 85004

UST:

Facility ID:	0-006700
Owner:	PHOENIX ELEMENTARY SCHOOL DISTRICT #1
Latitude:	33.441626
Longitude:	112.072824
Tank ID:	1

Map ID	Site	Database(s)	EPA ID Number
	PHOENIX ELEMENTARY SCHOOL DISTRICT - FLEET GARAGE (Continued)		**U001628140**

Date Closed: 06/19/1998
Closure Type: **Perm Removal**

---

56 **RIVERA A H**
601 S 3RD ST
PHOENIX, AZ
EDR US Hist Auto Stat **1008992877**
N/A

EDR Historical Auto Stations:

Name: RIVERA A H
Year: 1940
Type: SERVICE STATIONS

Name: RIVERA A H
Year: 1945
Type: SERVICE STATIONS

---

56 **HOWARD C JOHNSON & SON PLUMBING**
602 S 3RD ST
PHOENIX, AZ 85004
FINDS **1014868187**
N/A

FINDS:

Registry ID: 110043960229

Environmental Interest/Information System
AZURITE (Arizona Unified Repository For Informational Tracking Of The Environment is the Arizona Department of Environmental Quality (ADEQ) database that is used for environmental enforcement and compliance reporting to the Permit and Compliance (PCS) system and to the Air Facility System Universal Interface (AFS-UI).

---

56 **HOWARD C JOHNSON & SON PLUMBING**
602 S 3RD ST
PHOENIX, AZ 85004
AZ EMAP **S117599355**
N/A

EMAP:

ID Number:	29357
Township:	Not reported
Range:	Not reported
Section:	0
Quarter 1:	Not reported
Quarter 2:	Not reported
Quarter 3:	Not reported
Latitude:	33.441975007
Longitude:	-112.070220073
Collection Method:	LOCATED FROM COUNTY PARCEL INFORMATION
Place Type:	UST FACILITY
Place Type Code:	USTF
Place C Code:	PP
Facility Status:	NOT ACTIVE
End Date:	09/12/2011
Verified:	Y

Map ID	Site	Database(s)	EPA ID Number
56	**HOWARD C JOHNSON & SON PLUMBING** **602 S 3RD ST** **PHOENIX, AZ 85004**	**AZ UST**	**U003049807** **N/A**

UST:

Facility ID:	0-002730
Owner:	HOWARD C JOHNSON & SON PLUMBING
Latitude:	33.441975
Longitude:	112.070220
Tank ID:	1
Date Closed:	04/12/1996
Closure Type:	**Perm Removal**

56	**OROZCO A B** **603 S 3RD ST** **PHOENIX, AZ**	**EDR US Hist Auto Stat**	**1008991256** **N/A**

EDR Historical Auto Stations:

Name:	OROZCO A B
Year:	1940
Type:	AUTO REPAIRING
Name:	OROZCO GARAGE
Year:	1945
Type:	AUTO REPAIRING

57	**2ND AVENUE MANUFACTURED GAS PLANT** **505 S 2ND ST** **PHOENIX, AZ 85004**	**FINDS**	**1012135294** **N/A**

FINDS:

Registry ID: 110039253385

Environmental Interest/Information System
AZURITE (Arizona Unified Repository For Informational Tracking Of The Environment is the Arizona Department of Environmental Quality (ADEQ) database that is used for environmental enforcement and compliance reporting to the Permit and Compliance (PCS) system and to the Air Facility System Universal Interface (AFS-UI).

57	**ARIZONA PUBLIC SERVICE COMPANY** **505 SOUTH SECOND AVENUE** **PHOENIX, AZ 85003**	**ICIS** **FINDS**	**1007736435** **N/A**

ICIS:

Enforcement Action ID:	09-2004-0316
FRS ID:	110018939620
Program ID:	FRS 110018939620
Action Name:	MOTOROLA 52ND STREET SUPERFUND SITE
Full Address:	505 SOUTH SECOND AVENUE PHOENIX AZ 85003
State:	Arizona
Facility Name:	ARIZONA PUBLIC SERVICE COMPANY
Facility Address:	505 SOUTH SECOND AVENUE PHOENIX, AZ 85003

Map ID	Site	Database(s)	EPA ID Number

ARIZONA PUBLIC SERVICE COMPANY (Continued) **1007736435**

Enforcement Action Type: CERCLA 106 AO For Resp Action/Imm Haz
Facility County: MARICOPA
EPA Region #: 9

Program ID: FRS 110018939620
Facility Name: ARIZONA PUBLIC SERVICE COMPANY
Address: 505 SOUTH SECOND AVENUE
Tribal Indicator: N
Fed Facility: No
NAIC Code: Not reported
SIC Code: 4931

FINDS:

Registry ID: 110018939620

Environmental Interest/Information System
ICIS (Integrated Compliance Information System) is the Integrated Compliance Information System and provides a database that, when complete, will contain integrated Enforcement and Compliance information across most of EPA's programs. The vision for ICIS is to replace EPA's independent databases that contain Enforcement data with a single repository for that information. Currently, ICIS contains all Federal Administrative and Judicial enforcement actions. This information is maintained in ICIS by EPA in the Regional offices and it Headquarters. A future release of ICIS will replace the Permit Compliance System (PCS) which supports the NPDES and will integrate that information with Federal actions already in the system. ICIS also has the capability to track other activities occurring in the Region that support Compliance and Enforcement programs. These include; Incident Tracking, Compliance Assistance, and Compliance Monitoring.

---

57 **APS 2ND AVE MGP** **EDR MGP** **1008408869**
505 S 2ND AVE **N/A**
PHOENIX, AZ 85003

Manufactured Gas Plants:
Benzene, PAHs, metals, petroleum hydrocarbons

---

57 **2ND AVENUE MANUFACTURED GAS PLANT** **AZ LUST** **U003049408**
505 S 2ND ST **AZ UST** **N/A**
PHOENIX, AZ 85004 **AZ VCP**
AZ EMAP

LUST:
Facility ID: 0-000404
Facility Status: CLOSED

Lust Number: 3730.01
Leak Priority: CLOSED SOIL LVL MEETS TIER1
Notification: 07/14/92
Date Closed: 11/18/99

Map ID	Site	Database(s)	EPA ID Number

2ND AVENUE MANUFACTURED GAS PLANT (Continued) **U003049408**

Lust Number: 3730.02
Leak Priority: CLOSED SOIL LVL MEETS TIER1
Notification: 07/14/92
Date Closed: 11/18/99

UST:
Facility ID: 0-000404
Owner: ARIZONA PUBLIC SERVICE CO
Latitude: 33.442478
Longitude: 112.076201

Tank ID: 1
Date Closed: 11/15/1994
Closure Type: Perm Removal

Tank ID: 2
Date Closed: 11/15/1994
Closure Type: Perm Removal

Tank ID: 3
Date Closed: 11/15/1994
Closure Type: Perm Removal

Tank ID: 4
Date Closed: 01/01/1987
Closure Type: Perm Closure

VCP:
Facility Status: Active
Status Comments: Not reported
Lat: 33.44263
Long: -112.0750
Site Type: Manufactured Gas Plant
Site Size(acres): Not reported
Media: Soil & GW
Restricted Land Use: Not reported
ADEQ File Number: 2-34340
ADEQ Site Code: 503190-00
Owner: Pinnacle West Capital Corporation
Nature Of Contamination: Benzene, PAHs, metals, petroleum hydrocarbons
Restricted Land Use: Not reported
PROGRAM Type: Voluntary Remediation Program
Recorded Date: Not reported
Date Accepted: 02/07/2000
Date Closed: Not reported
Request Date: Not reported
Phase I Start Date: Not reported
Phase I End Date: Not reported
Phase II Start Date: Not reported
Phase II End Date: Not reported
Program: VRP

EMAP:
ID Number: 8809
Township: 1N
Range: 3E

Map ID	Site	Database(s)	EPA ID Number

2ND AVENUE MANUFACTURED GAS PLANT (Continued) **U003049408**

Section:	8
Quarter 1:	NE
Quarter 2:	NE
Quarter 3:	SW
Latitude:	33.442478420
Longitude:	-112.076201005
Collection Method:	DIGITAL IMAGERY
Place Type:	LPG FACILITY
Place Type Code:	LPG
Place C Code:	PP
Facility Status:	ACTIVE
End Date:	Not reported
Verified:	Y

---

57 **ARIZONA PUBLIC SERVICE** **AZ RGA LUST** **S114966996**
505 S 2ND AVE **N/A**
PHOENIX, AZ

RGA LUST:

2005	ARIZONA PUBLIC SERVICE	505 S 2ND AVE
2004	ARIZONA PUBLIC SERVICE	505 S 2ND AVE
2002	ARIZONA PUBLIC SERVICE	505 S 2ND AVE
2001	ARIZONA PUBLIC SERVICE	505 S 2ND AVE
2000	ARIZONA PUBLIC SERVICE	505 S 2ND AVE
1999	ARIZONA PUBLIC SERVICE	505 S 2ND AVE
1998	ARIZONA PUBLIC SERVICE	505 S 2ND AVE
1997	ARIZONA PUBLIC SERVICE	505 S 2ND AVE
1996	ARIZONA PUBLIC SERVICE	505 S 2ND AVE
1995	ARIZONA PUBLIC SERVICE	505 S 2ND AVE
1994	ARIZONA PUBLIC SERVICE	505 S 2ND AVE

---

57 **2ND AVENUE MANUFACTURED GAS PLANT** **AZ RGA LUST** **S114965686**
505 S 2ND AVE **N/A**
PHOENIX, AZ

RGA LUST:

2009	2ND AVENUE MANUFACTURED GAS PLANT	505 S 2ND AVE
2008	2ND AVENUE MANUFACTURED GAS PLANT	505 S 2ND AVE
2007	2ND AVENUE MANUFACTURED GAS PLANT	505 S 2ND AVE

---

58 **MISSION UNIFORM SERVICE** **AZ DRYCLEANERS** **S113877761**
621 S 1ST AVE **AZ EMAP** **N/A**
PHOENIX, AZ 85003

DRYCLEANERS:

File Number:	Not reported
Facility Status:	Not reported
Date From:	1953
Date To:	1953
Comments:	Not reported

EMAP:

ID Number:	32820

Map ID	Site	Database(s)	EPA ID Number

MISSION UNIFORM SERVICE (Continued) **S113877761**

Township:	Not reported
Range:	Not reported
Section:	0
Quarter 1:	Not reported
Quarter 2:	Not reported
Quarter 3:	Not reported
Latitude:	33.441434699
Longitude:	-112.074841996
Collection Method:	LOCATED FROM COUNTY PARCEL INFORMATION
Place Type:	DRY CLEANERS/LAUNDRY
Place Type Code:	DCLNR
Place C Code:	PP
Facility Status:	NOT ACTIVE
End Date:	02/22/2012
Verified:	Y

---

59 **MISSION UNIFORM SERVICE** **AZ UST** **U001626338**
621 S 1ST AVE **N/A**
PHOENIX, AZ 85003

UST:

Facility ID:	0-003181
Owner:	MISSION UNIFORM SERVICE
Latitude:	33.441434
Longitude:	112.074841
Tank ID:	1
Date Closed:	09/01/1986
Closure Type:	**Perm Removal**

---

59 **MISSION UNIFORM SERVICE** **FINDS** **1012159193**
621 S 1ST AVE **N/A**
PHOENIX, AZ 85003

FINDS:

Registry ID: 110039385536

Environmental Interest/Information System
AZURITE (Arizona Unified Repository For Informational Tracking Of The Environment is the Arizona Department of Environmental Quality (ADEQ) database that is used for environmental enforcement and compliance reporting to the Permit and Compliance (PCS) system and to the Air Facility System Universal Interface (AFS-UI).

Map ID	Site	Database(s)	EPA ID Number
60	**PHOENIX ELEMENTARY SCHOOL DIS#1** **120 E GRANT ST** **PHOENIX, AZ 85004**	**FINDS**	**1008230098** **N/A**

FINDS:

Registry ID: 110021005188

Environmental Interest/Information System
RCRAInfo is a national information system that supports the Resource Conservation and Recovery Act (RCRA) program through the tracking of events and activities related to facilities that generate, transport, and treat, store, or dispose of hazardous waste. RCRAInfo allows RCRA program staff to track the notification, permit, compliance, and corrective action activities required under RCRA.

Map ID	Site	Database(s)	EPA ID Number
60	**PHOENIX ELEMENTARY SCHOOL DIS#1** **120 E GRANT ST** **PHOENIX, AZ 85004**	**RCRA NonGen / NLR**	**1008194308** **AZE050323520**

RCRA NonGen / NLR:

Date form received by agency:	03/28/2005
Facility name:	PHOENIX ELEMENTARY SCHOOL DIS#1
Facility address:	120 E GRANT ST PHOENIX, AZ 85004
EPA ID:	AZE050323520
Mailing address:	120 GRANT ST PHOENIX, AZ 85004
Contact:	ERIC CHRISTENSEN
Contact address:	120 GRANT ST PHOENIX, AZ 85004
Contact country:	US
Contact telephone:	(480) 945-0009
Contact email:	Not reported
EPA Region:	09
Classification:	Non-Generator
Description:	Handler: Non-Generators do not presently generate hazardous waste

Handler Activities Summary:

U.S. importer of hazardous waste:	No
Mixed waste (haz. and radioactive):	No
Recycler of hazardous waste:	No
Transporter of hazardous waste:	No
Treater, storer or disposer of HW:	No
Underground injection activity:	No
On-site burner exemption:	No
Furnace exemption:	No
Used oil fuel burner:	No
Used oil processor:	No
User oil refiner:	No
Used oil fuel marketer to burner:	No
Used oil Specification marketer:	No
Used oil transfer facility:	No
Used oil transporter:	No

Violation Status: No violations found

Map ID	Site	Database(s)	EPA ID Number
60	**706 S 1ST ST** **PHOENIX, AZ 85004**	**EDR US Hist Auto Stat**	**1015609008** **N/A**

EDR Historical Auto Stations:

Name:	MIRANDA AUTO
Year:	2001
Address:	706 S 1ST ST
Name:	MIRANDA AUTO
Year:	2002
Address:	706 S 1ST ST

60	**112-26-117** **710 S 1ST ST** **PHOENIX, AZ 85004**	**FINDS**	**1012133534** **N/A**

FINDS:

Registry ID: 110039248515

Environmental Interest/Information System
AZURITE (Arizona Unified Repository For Informational Tracking Of The Environment is the Arizona Department of Environmental Quality (ADEQ) database that is used for environmental enforcement and compliance reporting to the Permit and Compliance (PCS) system and to the Air Facility System Universal Interface (AFS-UI).

60	**112-26-117** **710 S 1ST ST** **PHOENIX, AZ 85004**	**AZ EMAP**	**S117583148** **N/A**

EMAP:

ID Number:	118115
Township:	Not reported
Range:	Not reported
Section:	0
Quarter 1:	Not reported
Quarter 2:	Not reported
Quarter 3:	Not reported
Latitude:	33.440686468
Longitude:	-112.072752619
Collection Method:	LOCATED FROM COUNTY PARCEL INFORMATION
Place Type:	RESIDENCE
Place Type Code:	RES
Place C Code:	PP
Facility Status:	NOT ACTIVE
End Date:	02/22/2012
Verified:	Y

Map ID	Site	Database(s)	EPA ID Number
60	**O AND M ENVIR REMEDIATION** **710 S 1ST ST** **PHOENIX, AZ 85004**	**RCRA NonGen / NLR** **FINDS**	**1006804637** **AZE991109024**

RCRA NonGen / NLR:

Date form received by agency:	11/08/2002
Facility name:	O AND M ENVIR REMEDIATION
Facility address:	710 S 1ST ST PHOENIX, AZ 85004
EPA ID:	AZE991109024
Contact:	Not reported
Contact address:	Not reported Not reported
Contact country:	US
Contact telephone:	Not reported
Contact email:	Not reported
EPA Region:	09
Classification:	Non-Generator
Description:	Handler: Non-Generators do not presently generate hazardous waste

Owner/Operator Summary:

Owner/operator name:	LECHUGA
Owner/operator address:	710 S 1ST ST PHOENIX, AZ 85004
Owner/operator country:	Not reported
Owner/operator telephone:	(602) 248-9067
Legal status:	Private
Owner/Operator Type:	Owner
Owner/Op start date:	Not reported
Owner/Op end date:	Not reported

Handler Activities Summary:

U.S. importer of hazardous waste:	No
Mixed waste (haz. and radioactive):	No
Recycler of hazardous waste:	No
Transporter of hazardous waste:	No
Treater, storer or disposer of HW:	No
Underground injection activity:	No
On-site burner exemption:	No
Furnace exemption:	No
Used oil fuel burner:	No
Used oil processor:	No
User oil refiner:	No
Used oil fuel marketer to burner:	No
Used oil Specification marketer:	No
Used oil transfer facility:	No
Used oil transporter:	No

Violation Status: No violations found

FINDS:

Registry ID: 110013368159

Environmental Interest/Information System

RCRAInfo is a national information system that supports the Resource Conservation and Recovery Act (RCRA) program through the tracking of events and activities related to facilities that generate, transport, and treat, store, or dispose of hazardous waste. RCRAInfo allows RCRA

Map ID	Site	Database(s)	EPA ID Number
	O AND M ENVIR REMEDIATION (Continued)		**1006804637**

program staff to track the notification, permit, compliance, and corrective action activities required under RCRA.

61	**APS GRANT STREET YARD** **331 W GRANT STREET** **PHOENIX, AZ 85003**	**AZ VCP**	**S106483217** **N/A**

VCP:

Facility Status:	Active
Status Comments:	Not reported
Lat:	33.44166
Long:	-112.0770
Site Type:	Equipment Yard
Site Size(acres):	Not reported
Media:	Soil
Restricted Land Use:	Not reported
ADEQ File Number:	2-34345
ADEQ Site Code:	504477-00
Owner:	Pinnacle West Capital Corporation
Nature Of Contamination:	PAHs and TPH
Restricted Land Use:	Not reported
PROGRAM Type:	Voluntary Remediation Program
Recorded Date:	Not reported
Date Accepted:	03/11/2002
Date Closed:	Not reported
Request Date:	Not reported
Phase I Start Date:	Not reported
Phase I End Date:	Not reported
Phase II Start Date:	Not reported
Phase II End Date:	Not reported
Program:	VRP

62	**WHITLEY M E** **217 E GRANT** **PHOENIX, AZ**	**EDR US Hist Auto Stat**	**1008991111** **N/A**

EDR Historical Auto Stations:

Name:	WHITLEY M E
Year:	1930
Type:	AUTOMOBILE REPAIRING

62	**WHITLEY M E** **217 E GRANT ST** **PHOENIX, AZ**	**EDR US Hist Auto Stat**	**1008992157** **N/A**

EDR Historical Auto Stations:

Name:	WHITLEY M E
Year:	1935
Type:	AUTOMOBILE REPAIRING

Map ID	Site	Database(s)	EPA ID Number
63	**15 E GRANT ST** **PHOENIX, AZ 85004**	**EDR US Hist Auto Stat**	**1015236311** **N/A**

EDR Historical Auto Stations:

Name:	ARNOLDS TRUCK & BODY WORKS
Year:	2005
Address:	15 E GRANT ST

Map ID	Site	Database(s)	EPA ID Number
63	**CENTRAL & GRANT PLAZA** **701 S. CENTRAL AVE** **PHOENIX, AZ**	**AZ Dry Wells**	**S117346436** **N/A**

DRY WELLS:

Drywell Number:	1
Drywell Status:	A
Drywell Status Change:	Not reported
Other Drywell Status:	Not reported
Facility Phone:	Not reported
Registration Number:	50868
County Code:	07
Business Code:	10
Reg Thru Number:	50868
Fee:	100
Owner Contact Name:	Not reported
Owner Id:	1
Prop Owner Name:	CHICANOS POR LA CAUSA, INC
Prop Owner Address:	1112 E. BUCKEYE RD
Prop Owner City/State/Zip:	85034
Prop Owner Phone:	257-0700
Contact Person Name:	Not reported
Contact Person Title:	TORRENT RESOURCES
Contact Person Address:	Not reported
Contact Person City/State/Zip:	Not reported
Contact Person Phone:	Not reported
Township:	1N
Range:	3E
Section1:	8
Quarter Section:	Not reported
DW Penetrate Groundwater:	Not reported
Site Plan Sent:	Not reported
Entry Date:	09/09/2014
Other Business:	Not reported
Section2:	Not reported
Section3:	Not reported
Proj Officer:	121
In Compliance Letter:	09/09/2014
Request Date:	Not reported
Incomplete Submittal:	Not reported
App Det App:	Not reported
App Required:	Not reported
Future App Required:	Not reported
Mgmt Practice Plan:	Not reported
Drillers Log:	Not reported
Additional Fee:	Not reported
Request 2 For Info:	Not reported
Refer To Compliance:	Not reported
App Date:	Not reported
Reg Received Date:	09/09/2014
Permitting Notification:	Not reported

Map ID	Site	Database(s)	EPA ID Number
	CENTRAL & GRANT PLAZA (Continued)		**S117346436**

Registration Number 1: 50868
Registration Key: 50868
Driveway: Yes
Rooftop: Yes
Street: Yes

63	**RADS AUTO SERVICE** **706 S CENTRAL ST** **PHOENIX, AZ**	**EDR US Hist Auto Stat**	**1008992261** **N/A**

EDR Historical Auto Stations:
Name: RADS AUTO SERVICE
Year: 1964
Type: AUTOMOBILE REPAIRING

63	**CTI ENVIRONMENTAL** **710 SO. CENTRAL** **PHOENIX, AZ**	**AZ SPILLS**	**S104850956** **N/A**

SPILLS:
Incident Date: 09/14/92
Property Mngmt: Private
Chemicals: Asbestos
Response Date: 9/14/1992
Type: Dump
Referred to: AG
Fund Amount: Pvt/Unk
Quantity: 20 cu yds.
Incident Number: 92-026-D
Referral Date: 9/14/1992
Structure: Lot
Date Report: 09/14/92

63	**MIRANDA'S CUSTOM CARS** **706 S CENTRAL AVE** **PHOENIX, AZ**	**AZ RGA LUST**	**S114974793** **N/A**

RGA LUST:

2012	MIRANDA'S CUSTOM CARS	706 S CENTRAL AVE
2011	MIRANDA'S CUSTOM CARS	706 S CENTRAL AVE
2010	MIRANDA'S CUSTOM CARS	706 S CENTRAL AVE

Map ID	Site	Database(s)	EPA ID Number
63	**MIRANDA'S CUSTOM CARS** **706 S CENTRAL AVE** **PHOENIX, AZ 85004**	**FINDS**	**1012155143** **N/A**

FINDS:

Registry ID: 110039392403

Environmental Interest/Information System
AZURITE (Arizona Unified Repository For Informational Tracking Of The Environment is the Arizona Department of Environmental Quality (ADEQ) database that is used for environmental enforcement and compliance reporting to the Permit and Compliance (PCS) system and to the Air Facility System Universal Interface (AFS-UI).

63	**MIRANDA'S CUSTOM CARS** **706 S CENTRAL AVE** **PHOENIX, AZ 85004**	**AZ LUST** **AZ UST** **AZ EMAP**	**U004148478** **N/A**

LUST:

Facility ID:	0-010134
Facility Status:	CLOSED
Lust Number:	5487.01
Leak Priority:	CLOSED SOIL LVL MEETS TIER1
Notification:	06/19/06
Date Closed:	04/10/07

UST:

Facility ID:	0-010134
Owner:	None
Latitude:	33.440917
Longitude:	112.074106
Tank ID:	1
Date Closed:	06/08/2006
Closure Type:	**Perm Removal**
Tank ID:	2
Date Closed:	06/08/2006
Closure Type:	**Perm Removal**

EMAP:

ID Number:	114165
Township:	Not reported
Range:	Not reported
Section:	0
Quarter 1:	Not reported
Quarter 2:	Not reported
Quarter 3:	Not reported
Latitude:	33.440917694
Longitude:	-112.074106205
Collection Method:	LOCATED FROM COUNTY PARCEL INFORMATION
Place Type:	AUTO/VEHICLE REPAIR FACILITY
Place Type Code:	AUTO
Place C Code:	PP
Facility Status:	ACTIVE
End Date:	Not reported

Map ID	Site	Database(s)	EPA ID Number
	MIRANDA'S CUSTOM CARS (Continued)		**U004148478**

Verified: Y

Map ID	Site	Database(s)	EPA ID Number
63	**MISSION PALM SERVICE STATION** **706 S CENTRAL AVE** **PHOENIX, AZ**	**EDR US Hist Auto Stat**	**1008990975** **N/A**

EDR Historical Auto Stations:

Name: PALM SERVICE STATION
Year: 1925
Type: GAS STATIONS

Name: MISSION PALM SERVICE STATION
Year: 1930
Type: GASOLINE AND OIL SERVICE STATIONS

Name: SLAUGHTER L E
Year: 1945
Type: SERVICE STATIONS

Map ID	Site	Database(s)	EPA ID Number
63	**MELTON RADIATOR CO** **725 S CENTRAL AVE** **PHOENIX, AZ 85004**	**RCRA NonGen / NLR** **FINDS**	**1004673881** **AZD982446965**

RCRA NonGen / NLR:

Date form received by agency: 05/23/2003
Facility name: MELTON RADIATOR CO
Facility address: 725 S CENTRAL AVE
PHOENIX, AZ 85004
EPA ID: AZD982446965
Mailing address: S CENTRAL AVE
PHOENIX, AZ 85004
Contact: WES MELTON
Contact address: 725 S CENTRAL AVE
PHOENIX, AZ 85004
Contact country: US
Contact telephone: (480) 898-0871
Contact email: Not reported
EPA Region: 09
Classification: Non-Generator
Description: Handler: Non-Generators do not presently generate hazardous waste

Owner/Operator Summary:

Owner/operator name: THOMAS MELTON
Owner/operator address: NOT REQUIRED
NOT REQUIRED, ME 99999
Owner/operator country: Not reported
Owner/operator telephone: (415) 555-1212
Legal status: Private
Owner/Operator Type: Owner
Owner/Op start date: Not reported
Owner/Op end date: Not reported

Owner/operator name: NOT REQUIRED
Owner/operator address: NOT REQUIRED
NOT REQUIRED, ME 99999
Owner/operator country: Not reported

Map ID	Site	Database(s)	EPA ID Number

MELTON RADIATOR CO (Continued) **1004673881**

Owner/operator telephone: (415) 555-1212
Legal status: Private
Owner/Operator Type: Operator
Owner/Op start date: Not reported
Owner/Op end date: Not reported

Handler Activities Summary:
U.S. importer of hazardous waste: No
Mixed waste (haz. and radioactive): No
Recycler of hazardous waste: No
Transporter of hazardous waste: No
Treater, storer or disposer of HW: No
Underground injection activity: No
On-site burner exemption: No
Furnace exemption: No
Used oil fuel burner: No
Used oil processor: No
User oil refiner: No
Used oil fuel marketer to burner: No
Used oil Specification marketer: No
Used oil transfer facility: No
Used oil transporter: No

Historical Generators:
Date form received by agency: 04/12/1991
Site name: MELTON RADIATOR CO
Classification: Conditionally Exempt Small Quantity Generator

Violation Status: No violations found

FINDS:

Registry ID: 110002581812

Environmental Interest/Information System
RCRAInfo is a national information system that supports the Resource Conservation and Recovery Act (RCRA) program through the tracking of events and activities related to facilities that generate, transport, and treat, store, or dispose of hazardous waste. RCRAInfo allows RCRA program staff to track the notification, permit, compliance, and corrective action activities required under RCRA.

---

63 **EDR US Hist Auto Stat** **1015617345**
725 S CENTRAL AVE **N/A**
PHOENIX, AZ 85004

EDR Historical Auto Stations:
Name: DANNYS AUTO CTR
Year: 2003
Address: 725 S CENTRAL AVE

Name: LA PIEDRA BODY SHOP
Year: 2006
Address: 725 S CENTRAL AVE

Name: AV RADIATOR

Map ID	Site	Database(s)	EPA ID Number

(Continued) **1015617345**

Year: 2009
Address: 725 S CENTRAL AVE

Name: A VS RADIATOR
Year: 2010
Address: 725 S CENTRAL AVE

---

63 **MELTON RADIATOR CO** **AZ EMAP** **S117603593**
725 S CENTRAL AVE **N/A**
PHOENIX, AZ 85004

EMAP:

ID Number:	123841
Township:	Not reported
Range:	Not reported
Section:	0
Quarter 1:	Not reported
Quarter 2:	Not reported
Quarter 3:	Not reported
Latitude:	33.440112369
Longitude:	-112.073599599
Collection Method:	LOCATED FROM COUNTY PARCEL INFORMATION
Place Type:	AUTO/VEHICLE REPAIR FACILITY
Place Type Code:	AUTO
Place C Code:	PP
Facility Status:	NOT ACTIVE
End Date:	09/25/2006
Verified:	Y

---

63 **JERRYS GENERATOR SERVICE** **EDR US Hist Auto Stat** **1008993156**
729 S CENTRAL AVE **N/A**
PHOENIX, AZ

EDR Historical Auto Stations:

Name: JERRYS GENERATOR SERVICE
Year: 1977
Type: AUTOMOBILE REPAIRING

---

63 **MIRANDA'S CUSTOM CARS** **AZ RGA LUST** **S114974794**
760 S CENTRAL AVE **N/A**
PHOENIX, AZ

RGA LUST:

2009	MIRANDA'S CUSTOM CARS	760 S CENTRAL AVE
2008	MIRANDA'S CUSTOM CARS	760 S CENTRAL AVE
2007	MIRANDA'S CUSTOM CARS	760 S CENTRAL AVE

Map ID	Site	Database(s)	EPA ID Number
63	**WESTERN STATES PETROLEUM** **801 S CENTRAL AVE** **PHOENIX, AZ 85004**	**FINDS**	**1012165027** **N/A**

FINDS:

Registry ID: 110039496694

Environmental Interest/Information System
AZURITE (Arizona Unified Repository For Informational Tracking Of The Environment is the Arizona Department of Environmental Quality (ADEQ) database that is used for environmental enforcement and compliance reporting to the Permit and Compliance (PCS) system and to the Air Facility System Universal Interface (AFS-UI).

63	**WESTERN STATES PETROLEUM** **801 S CENTRAL AVE** **PHOENIX, AZ 85004**	**AZ EMAP**	**S117621492** **N/A**

EMAP:

ID Number:	30552
Township:	Not reported
Range:	Not reported
Section:	0
Quarter 1:	Not reported
Quarter 2:	Not reported
Quarter 3:	Not reported
Latitude:	33.439745086
Longitude:	-112.073493639
Collection Method:	LOCATED FROM COUNTY PARCEL INFORMATION
Place Type:	COMMERCIAL PROPERTY
Place Type Code:	COMM
Place C Code:	PP
Facility Status:	NOT ACTIVE
End Date:	02/15/2012
Verified:	Y

63	**WESTERN STATES PETROLEUM** **801 S CENTRAL AVE** **PHOENIX, AZ 85004**	**AZ UST**	**U001001427** **N/A**

UST:

Facility ID:	0-005623
Owner:	WESTERN STATES PETROLEUM INC
Latitude:	33.439745
Longitude:	112.073493
Tank ID:	1
Date Closed:	04/14/1988
Closure Type:	**Perm Removal**
Tank ID:	2
Date Closed:	04/14/1988
Closure Type:	**Perm Removal**
Tank ID:	3
Date Closed:	04/14/1988

Map ID	Site	Database(s)	EPA ID Number
	WESTERN STATES PETROLEUM (Continued)		**U001001427**

Closure Type: **Perm Removal**

Tank ID: 4
Date Closed: 04/14/1988
Closure Type: **Perm Removal**

63	**OD CLEANERS** **824 S CENTRAL AVE** **PHOENIX, AZ**	**AZ DRYCLEANERS**	**S113877903** **N/A**

DRYCLEANERS:
File Number: Not reported
Facility Status: Not reported
Date From: 1938
Date To: 1939
Comments: Not reported

64	**DE LUXE CLEANERS & DYERS** **706 S 3RD** **PHOENIX, AZ**	**EDR US Hist Cleaners**	**1009124593** **N/A**

EDR Historical Cleaners:
Name: DE LUXE CLEANERS & DYERS
Year: 1930
Type: CLOTHES PRESSERS AND CLEANERS

65	**LEVINE RESIDENCE** **701 S. 3RD STREET** **PHOENIX, AZ**	**AZ SPILLS**	**S104559507** **N/A**

SPILLS:
Incident Date: 05/01/99
Property Mngmt: Private
Chemicals: Hydrofluoric Acid
Response Date: N/A
Type: Release
Referred to: N/A
Fund Amount: Pvt/Unk
Quantity: 1 gal.
Incident Number: 99-095-E
Referral Date: N/A
Structure: Pipe
Date Report: 05/01/99

Map ID	Site	Database(s)	EPA ID Number
65	**BELL LAUNDRY INC** **702 S 3RD ST** **PHOENIX, AZ**	**EDR US Hist Cleaners**	**1009124783** **N/A**

EDR Historical Cleaners:

Name:	BELL LAUNDRY INC
Year:	1940
Type:	LAUNDRIES

65	**BELL LAUNDRY INC** **702 S 3RD ST** **PHOENIX, AZ**	**AZ DRYCLEANERS**	**S113876477** **N/A**

DRYCLEANERS:

File Number:	Not reported
Facility Status:	Not reported
Date From:	1938
Date To:	1942
Comments:	Not reported
File Number:	Not reported
Facility Status:	Not reported
Date From:	1939
Date To:	1939
Comments:	Not reported

65	**PHOENIX LINEN SUPPLY CO** **702 S 3RD ST** **PHOENIX, AZ**	**AZ DRYCLEANERS**	**S113878131** **N/A**

DRYCLEANERS:

File Number:	Not reported
Facility Status:	Not reported
Date From:	1942
Date To:	1953
Comments:	Not reported

65	**DE LUXE CLEANERS** **706 S 3RD ST** **PHOENIX, AZ**	**EDR US Hist Cleaners**	**1009124743** **N/A**

EDR Historical Cleaners:

Name:	DE LUXE CLEANERS
Year:	1935
Type:	CLEANERS & DYERS
Name:	DE LUXE
Year:	1945
Type:	CLEANERS & DYERS

Map ID	Site	Database(s)	EPA ID Number
65	**DE LUXE CLEANERS** **706 S 3RD ST** **PHOENIX, AZ**	**AZ DRYCLEANERS**	**S113876920** **N/A**

DRYCLEANERS:

File Number:	Not reported
Facility Status:	Not reported
Date From:	1932
Date To:	1947
Comments:	Not reported

65	**PHOENIX MICROGRAPHICS** **707 S 3RD ST** **PHOENIX, AZ 85004**	**FINDS**	**1012156069** **N/A**

FINDS:

Registry ID: 110039471256

Environmental Interest/Information System
AZURITE (Arizona Unified Repository For Informational Tracking Of The Environment is the Arizona Department of Environmental Quality (ADEQ) database that is used for environmental enforcement and compliance reporting to the Permit and Compliance (PCS) system and to the Air Facility System Universal Interface (AFS-UI).

65	**PHOENIX MICROGRAPHICS** **707 S 3RD ST** **PHOENIX, AZ 85004**	**AZ EMAP**	**S117609085** **N/A**

EMAP:

ID Number:	115717
Township:	Not reported
Range:	Not reported
Section:	0
Quarter 1:	Not reported
Quarter 2:	Not reported
Quarter 3:	Not reported
Latitude:	33.440660507
Longitude:	-112.069631499
Collection Method:	DIGITAL IMAGERY
Place Type:	COMMERCIAL PROPERTY
Place Type Code:	COMM
Place C Code:	PP
Facility Status:	ACTIVE
End Date:	Not reported
Verified:	Y

Map ID	Site	Database(s)	EPA ID Number
65	**WAREHOUSE** **710 SOUTH 3RD STREET** **PHOENIX, AZ 85004**	**AZ Dry Wells**	**S105762740** **N/A**

DRY WELLS:

Drywell Number:	1
Drywell Status:	A
Drywell Status Change:	Not reported
Other Drywell Status:	Not reported
Facility Phone:	Not reported
Registration Number:	24245
County Code:	07
Business Code:	03
Reg Thru Number:	24245
Fee:	10.00
Owner Contact Name:	MICHAEL LEVINE
Owner Id:	1
Prop Owner Name:	Not reported
Prop Owner Address:	215 SOUTH 13TH STREET
Prop Owner City/State/Zip:	85034
Prop Owner Phone:	602-256-0898
Contact Person Name:	DEREK E. LONGSTAFF
Contact Person Title:	CERTIFIED ENVIRONMENTAL
Contact Person Address:	1348 E. MISSOURI AVE
Contact Person City/State/Zip:	85014
Contact Person Phone:	602-230-1471
Township:	1N
Range:	3E
Section1:	‘8
Quarter Section:	Not reported
DW Penetrate Groundwater:	Not reported
Site Plan Sent:	Y
Entry Date:	08/06/2002
Other Business:	Not reported
Section2:	Not reported
Section3:	Not reported
Proj Officer:	124
In Compliance Letter:	08/07/2002
Request Date:	Not reported
Incomplete Submittal:	Not reported
App Det App:	Not reported
App Required:	Not reported
Future App Required:	Not reported
Mgmt Practice Plan:	Not reported
Drillers Log:	Not reported
Additional Fee:	Not reported
Request 2 For Info:	Not reported
Refer To Compliance:	Not reported
App Date:	Not reported
Reg Received Date:	08/06/2002
Permitting Notification:	Not reported
Registration Number 1:	24245
Registration Key:	24245
Driveway:	Yes
Rooftop:	Yes
Street:	Not reported

Map ID	Site	Database(s)	EPA ID Number
65	**SUN BELT LINENS INC** **710 S 3RD ST** **PHOENIX, AZ 85036**	**RCRA NonGen / NLR** **FINDS**	**1000104646** **AZD098048127**

RCRA NonGen / NLR:

Date form received by agency:	08/22/1980
Facility name:	SUN BELT LINENS INC
Facility address:	710 S 3RD ST PHOENIX, AZ 85036
EPA ID:	AZD098048127
Mailing address:	PO BOX 9374 MINNEAPOLIS, MN 554409374
Contact:	JAMES BURLINGAME
Contact address:	PO BOX 9374 MINNEAPOLIS, MN 554409374
Contact country:	US
Contact telephone:	(612) 371-4274
Contact email:	Not reported
EPA Region:	09
Classification:	Non-Generator
Description:	Handler: Non-Generators do not presently generate hazardous waste

Owner/Operator Summary:

Owner/operator name:	AMERICAN LINEN SUPPLY COMPANY
Owner/operator address:	47 S 9TH ST MINNEAPOLIS, MN 55402
Owner/operator country:	Not reported
Owner/operator telephone:	(612) 371-4200
Legal status:	Private
Owner/Operator Type:	Owner
Owner/Op start date:	Not reported
Owner/Op end date:	Not reported

Owner/operator name:	NOT REQUIRED
Owner/operator address:	NOT REQUIRED NOT REQUIRED, ME 99999
Owner/operator country:	Not reported
Owner/operator telephone:	(415) 555-1212
Legal status:	Private
Owner/Operator Type:	Operator
Owner/Op start date:	Not reported
Owner/Op end date:	Not reported

Handler Activities Summary:

U.S. importer of hazardous waste:	No
Mixed waste (haz. and radioactive):	No
Recycler of hazardous waste:	No
Transporter of hazardous waste:	No
Treater, storer or disposer of HW:	No
Underground injection activity:	No
On-site burner exemption:	No
Furnace exemption:	No
Used oil fuel burner:	No
Used oil processor:	No
User oil refiner:	No
Used oil fuel marketer to burner:	No
Used oil Specification marketer:	No
Used oil transfer facility:	No

Map ID	Site	Database(s)	EPA ID Number

SUN BELT LINENS INC (Continued) **1000104646**

Used oil transporter: No

. Waste code: D001
. Waste name: IGNITABLE WASTE

. Waste code: F003
. Waste name: THE FOLLOWING SPENT NONHALOGENATED SOLVENTS: XYLENE, ACETONE, ETHYL ACETATE, ETHYL BENZENE, ETHYL ETHER, METHYL ISOBUTYL KETONE, N-BUTYL ALCOHOL, CYCLOHEXANONE, AND METHANOL; ALL SPENT SOLVENT MIXTURES/BLENDS CONTAINING, BEFORE USE, ONLY THE ABOVE SPENT NONHALOGENATED SOLVENTS; AND ALL SPENT SOLVENT MIXTURES/BLENDS CONTAINING, BEFORE USE, ONE OR MORE OF THE ABOVE NONHALOGENATED SOLVENTS, AND A TOTAL OF TEN PERCENT OR MORE (BY VOLUME) OF ONE OR MORE OF THOSE SOLVENTS LISTED IN F001, F002, F004, AND F005; AND STILL BOTTOMS FROM THE RECOVERY OF THESE SPENT SOLVENTS AND SPENT SOLVENT MIXTURES.

Violation Status: No violations found

FINDS:

Registry ID: 110002569202

Environmental Interest/Information System
RCRAInfo is a national information system that supports the Resource Conservation and Recovery Act (RCRA) program through the tracking of events and activities related to facilities that generate, transport, and treat, store, or dispose of hazardous waste. RCRAInfo allows RCRA program staff to track the notification, permit, compliance, and corrective action activities required under RCRA.

---

65 **PHOENIX LINEN & TOWEL SUPPLY** **AZ DRYCLEANERS** **S113878128**
710 S 3RD ST **AZ EMAP** **N/A**
PHOENIX, AZ 85004

DRYCLEANERS:
File Number: Not reported
Facility Status: Not reported
Date From: 1963
Date To: 1968
Comments: Not reported

EMAP:
ID Number: 33283
Township: Not reported
Range: Not reported
Section: 0
Quarter 1: Not reported
Quarter 2: Not reported
Quarter 3: Not reported
Latitude: 33.440747042
Longitude: -112.070187438
Collection Method: LOCATED FROM COUNTY PARCEL INFORMATION
Place Type: UST FACILITY
Place Type Code: USTF
Place C Code: PP
Facility Status: NOT ACTIVE

Map ID	Site	Database(s)	EPA ID Number

PHOENIX LINEN & TOWEL SUPPLY (Continued) **S113878128**

End Date: 10/05/2011
Verified: Y

---

65 **PHOENIX LINEN & TOWEL SUPPLY** **AZ UST** **U001155218**
710 S 3RD ST **N/A**
PHOENIX, AZ 85004

UST:
Facility ID: 0-004991
Owner: PHOENIX LINEN & TOWEL SUPPLY
Latitude: 33.440747
Longitude: 112.070187

Tank ID: 1
Date Closed: 10/01/1987
Closure Type: Perm Removal

Tank ID: 2
Date Closed: 10/10/1987
Closure Type: Perm Removal

---

66 **CITY OF PHOENIX (LEASED TO AM LEGION POST 41)** **AZ Dry Wells** **S103895404**
715 S. 2ND AVE **N/A**
PHOENIX, AZ 85003

DRY WELLS:
Drywell Number: 1
Drywell Status: A
Drywell Status Change: Not reported
Other Drywell Status: Not reported
Facility Phone: Not reported
Registration Number: 15051
County Code: 07
Business Code: 10
Reg Thru Number: 15051
Fee: 10
Owner Contact Name: Not reported
Owner Id: Not reported
Prop Owner Name: CITY OF PHOENIX/PARKS,REC & LIBRARY DEPT
Prop Owner Address: 1346 E. SOUTH MOUNTAIN AVE
Prop Owner City/State/Zip: 85040
Prop Owner Phone: 262-6111
Contact Person Name: GAYE KNIGHT
Contact Person Title: Not reported
Contact Person Address: 200 W. WASHINGTON, 14TH FLOOR
Contact Person City/State/Zip: 85003
Contact Person Phone: 256-5669
Township: 1N
Range: 3E
Section1: 8
Quarter Section: NE, SE, SW
DW Penetrate Groundwater: Not reported
Site Plan Sent: Y
Entry Date: 10/17/1997
Other Business: Not reported
Section2: Not reported

Map ID	Site	Database(s)	EPA ID Number

CITY OF PHOENIX (LEASED TO AM LEGION POST 41) (Continued) **S103895404**

Section3:	Not reported
Proj Officer:	108
In Compliance Letter:	10/20/1997
Request Date:	Not reported
Incomplete Submittal:	Not reported
App Det App:	Not reported
App Required:	Not reported
Future App Required:	Not reported
Mgmt Practice Plan:	Not reported
Drillers Log:	Not reported
Additional Fee:	Not reported
Request 2 For Info:	Not reported
Refer To Compliance:	Not reported
App Date:	Not reported
Reg Received Date:	Not reported
Permitting Notification:	Not reported
Registration Number 1:	15051
Registration Key:	15051
Driveway:	Yes
Rooftop:	Not reported
Street:	Not reported

---

67 **SESMA CLEANERS** **EDR US Hist Cleaners** **1009125020**
371 W SHERMAN ST **N/A**
PHOENIX, AZ

EDR Historical Cleaners:

Name:	SESMA CLEANERS
Year:	1950
Type:	CLEANERS & DYERS

---

68 **SOUTH CENTRAL GARAGE** **EDR US Hist Auto Stat** **1008992425**
901 S CENTRAL ST **N/A**
PHOENIX, AZ

EDR Historical Auto Stations:

Name:	SOUTH CENTRAL GARAGE
Year:	1964
Type:	AUTOMOBILE REPAIRING

---

68 **SOUTH CENTRAL GARAGE** **EDR US Hist Auto Stat** **1008991877**
901 S CENTRAL AV **N/A**
PHOENIX, AZ

EDR Historical Auto Stations:

Name:	SOUTH CENTRAL GARAGE
Year:	1968
Type:	AUTOMOBILE REPAIRING

Map ID	Site	Database(s)	EPA ID Number
68	**BLACKBURN R N** **918 S CENTRAL AVE** **PHOENIX, AZ**	**EDR US Hist Auto Stat**	**1008990789** **N/A**

EDR Historical Auto Stations:

Name:	BLACKBURN R N
Year:	1925
Type:	AUTOMOBILE REPAIRING

69	**C.O.P. STREETS** **TONTO STREET & 3RD AVENUE** **PHOENIX, AZ 85003**	**AZ Dry Wells**	**S104282111** **N/A**

DRY WELLS:

Drywell Number:	1
Drywell Status:	A
Drywell Status Change:	Not reported
Other Drywell Status:	Not reported
Facility Phone:	NA
Registration Number:	8432
County Code:	07
Business Code:	10
Reg Thru Number:	Not reported
Fee:	$1.00
Owner Contact Name:	Not reported
Owner Id:	Not reported
Prop Owner Name:	STREETS DEPT.
Prop Owner Address:	125 E WASHINGTON, THIRD FLOOR
Prop Owner City/State/Zip:	85004
Prop Owner Phone:	Not reported
Contact Person Name:	JEFF VAN SKIKE-ENGINEERING SUPV.
Contact Person Title:	Not reported
Contact Person Address:	Not reported
Contact Person City/State/Zip:	Not reported
Contact Person Phone:	Not reported
Township:	1
Range:	3
Section1:	8
Quarter Section:	C D C
DW Penetrate Groundwater:	Not reported
Site Plan Sent:	Not reported
Entry Date:	Not reported
Other Business:	Not reported
Section2:	Not reported
Section3:	Not reported
Proj Officer:	Not reported
In Compliance Letter:	Not reported
Request Date:	Not reported
Incomplete Submittal:	Not reported
App Det App:	Not reported
App Required:	Not reported
Future App Required:	Not reported
Mgmt Practice Plan:	Not reported
Drillers Log:	Not reported
Additional Fee:	Not reported
Request 2 For Info:	Not reported
Refer To Compliance:	Not reported
App Date:	Not reported
Reg Received Date:	Not reported
Permitting Notification:	Not reported

Map ID	Site	Database(s)	EPA ID Number
	C.O.P. STREETS (Continued)		**S104282111**

Registration Number 1: 8432
Registration Key: 8432
Driveway: Yes
Rooftop: Yes
Street: Yes

69	**RUIZ J J** **1025 S 3RD AVE** **PHOENIX, AZ**	**EDR US Hist Auto Stat**	**1008992327** **N/A**

EDR Historical Auto Stations:

Name: RUIZ J J
Year: 1935
Type: AUTOMOBILE REPAIRING

Name: DUENAS D R
Year: 1940
Type: SERVICE STATIONS

70	**UNKNOWN/COP** **128 W. TONTO STREET** **PHOENIX, AZ**	**AZ SPILLS**	**S106198266** **N/A**

SPILLS:

Incident Date: 12/04/00
Property Mngmt: City
Chemicals: Paint Thinner
Response Date: N/A
Type: Release
Referred to: N/A
Fund Amount: COP/Unk
Quantity: 35 gals.
Incident Number: 01-101-D
Referral Date: N/A
Structure: Drum
Date Report: 12/04/00

71	**PHOENIX DAY** **115 E TONTO ST** **PHOENIX, AZ 85004**	**FINDS**	**1012166052** **N/A**

FINDS:

Registry ID: 110039462970

Environmental Interest/Information System
AZURITE (Arizona Unified Repository For Informational Tracking Of The Environment is the Arizona Department of Environmental Quality (ADEQ) database that is used for environmental enforcement and compliance reporting to the Permit and Compliance (PCS) system and to the Air Facility System Universal Interface (AFS-UI).

Map ID	Site	Database(s)	EPA ID Number
71	**PHOENIX DAY** **115 E TONTO ST** **PHOENIX, AZ 85004**	**AZ EMAP**	**S117609054** **N/A**

EMAP:

ID Number:	131517
Township:	Not reported
Range:	Not reported
Section:	0
Quarter 1:	Not reported
Quarter 2:	Not reported
Quarter 3:	Not reported
Latitude:	33.437904490
Longitude:	-112.071627600
Collection Method:	LOCATED FROM COUNTY PARCEL INFORMATION
Place Type:	CHARTER SCHOOL
Place Type Code:	CHTSH
Place C Code:	PP
Facility Status:	ACTIVE
End Date:	Not reported
Verified:	Y

71	**1029 S 1ST ST** **PHOENIX, AZ 85004**	**EDR US Hist Auto Stat**	**1015132771** **N/A**

EDR Historical Auto Stations:

Name:	MASTER COLLISION
Year:	2001
Address:	1029 S 1ST ST
Name:	MASTER COLLISION
Year:	2003
Address:	1029 S 1ST ST
Name:	MASTER COLLISION
Year:	2004
Address:	1029 S 1ST ST
Name:	MASTER COLLISION
Year:	2005
Address:	1029 S 1ST ST
Name:	MASTER COLLISION
Year:	2006
Address:	1029 S 1ST ST
Name:	MASTER COLLISION SHOP
Year:	2007
Address:	1029 S 1ST ST

Map ID	Site	Database(s)	EPA ID Number
72	**O & M ENVIR REMEDIATION** **1001 S 2ND ST** **PHOENIX, AZ 85004**	**RCRA NonGen / NLR**	**1011861270** **AZE991108002**

RCRA NonGen / NLR:

Date form received by agency:	11/08/2002
Facility name:	O & M ENVIR REMEDIATION
Facility address:	1001 S 2ND ST PHOENIX, AZ 85004
EPA ID:	AZE991108002
Contact:	YVONNE CHRISMAN
Contact address:	Not reported Not reported
Contact country:	US
Contact telephone:	(602) 248-9067
Contact email:	Not reported
EPA Region:	09
Classification:	Non-Generator
Description:	Handler: Non-Generators do not presently generate hazardous waste

Owner/Operator Summary:

Owner/operator name:	O AND M ENVIR REMEDIATION
Owner/operator address:	1001 S 2ND ST PHOENIX, AZ 85004
Owner/operator country:	Not reported
Owner/operator telephone:	(602) 248-9067
Legal status:	Municipal
Owner/Operator Type:	Owner
Owner/Op start date:	Not reported
Owner/Op end date:	Not reported

Handler Activities Summary:

U.S. importer of hazardous waste:	No
Mixed waste (haz. and radioactive):	No
Recycler of hazardous waste:	No
Transporter of hazardous waste:	No
Treater, storer or disposer of HW:	No
Underground injection activity:	No
On-site burner exemption:	No
Furnace exemption:	No
Used oil fuel burner:	No
Used oil processor:	No
User oil refiner:	No
Used oil fuel marketer to burner:	No
Used oil Specification marketer:	No
Used oil transfer facility:	No
Used oil transporter:	No

Violation Status: No violations found

Map ID	Site	Database(s)	EPA ID Number
72	**112-25-114** **1001 S 2ND ST** **PHOENIX, AZ 85004**	**FINDS**	**1012133665** **N/A**

FINDS:

Registry ID: 110039248490

Environmental Interest/Information System
AZURITE (Arizona Unified Repository For Informational Tracking Of The Environment is the Arizona Department of Environmental Quality (ADEQ) database that is used for environmental enforcement and compliance reporting to the Permit and Compliance (PCS) system and to the Air Facility System Universal Interface (AFS-UI).

72	**112-25-114** **1001 S 2ND ST** **PHOENIX, AZ 85004**	**AZ EMAP**	**S117583147** **N/A**

EMAP:

ID Number:	118114
Township:	Not reported
Range:	Not reported
Section:	0
Quarter 1:	Not reported
Quarter 2:	Not reported
Quarter 3:	Not reported
Latitude:	33.437903080
Longitude:	-112.070893468
Collection Method:	LOCATED FROM COUNTY PARCEL INFORMATION
Place Type:	RESIDENCE
Place Type Code:	RES
Place C Code:	PP
Facility Status:	NOT ACTIVE
End Date:	02/22/2012
Verified:	Y

72	**O & M ENVIR REMEDIATION** **1001 S 2ND ST** **PHOENIX, AZ 85004**	**FINDS**	**1011917590** **N/A**

FINDS:

Registry ID: 110037375989

Environmental Interest/Information System
RCRAInfo is a national information system that supports the Resource Conservation and Recovery Act (RCRA) program through the tracking of events and activities related to facilities that generate, transport, and treat, store, or dispose of hazardous waste. RCRAInfo allows RCRA program staff to track the notification, permit, compliance, and corrective action activities required under RCRA.

Map ID	Site	Database(s)	EPA ID Number
72	**1021 S 2ND ST** **PHOENIX, AZ 85004**	**EDR US Hist Auto Stat**	**1015131052** **N/A**

EDR Historical Auto Stations:

Name:	TNT AUTO COLLISION
Year:	2001
Address:	1021 S 2ND ST

73	**FACIOS LAUNDROMAT** **1001 S 3RD ST** **PHOENIX, AZ**	**EDR US Hist Cleaners**	**1009125177** **N/A**

EDR Historical Cleaners:

Name:	FACIOS LAUNDROMAT
Year:	1977
Type:	LAUNDRIES SELF SERVE

73	**HOTEL VALET SERVICE / VIKING C** **1017 S 3RD ST** **PHOENIX, AZ**	**AZ DRYCLEANERS**	**S113877360** **N/A**

DRYCLEANERS:

File Number:	Not reported
Facility Status:	Not reported
Date From:	1970
Date To:	1970
Comments:	Not reported

73	**DE LUXE CLEANERS** **1017 S 3RD ST** **PHOENIX, AZ**	**AZ DRYCLEANERS**	**S113876917** **N/A**

DRYCLEANERS:

File Number:	Not reported
Facility Status:	Not reported
Date From:	1953
Date To:	1980
Comments:	Not reported

74	**112-24-116** **1007 S 2ND AVE** **PHOENIX, AZ 85003**	**AZ EMAP**	**S117583145** **N/A**

EMAP:

ID Number:	123246
Township:	Not reported
Range:	Not reported
Section:	0
Quarter 1:	Not reported
Quarter 2:	Not reported
Quarter 3:	Not reported
Latitude:	33.437945439
Longitude:	-112.076447669
Collection Method:	LOCATED FROM COUNTY PARCEL INFORMATION

Map ID	Site	Database(s)	EPA ID Number

112-24-116 (Continued) **S117583145**

Place Type: RESIDENCE
Place Type Code: RES
Place C Code: PP
Facility Status: NOT ACTIVE
End Date: 09/25/2006
Verified: Y

---

74 **112-24-118** **AZ EMAP** **S117583146**
1015 S 2ND AVE **N/A**
PHOENIX, AZ 85003

EMAP:
ID Number: 123247
Township: Not reported
Range: Not reported
Section: 0
Quarter 1: Not reported
Quarter 2: Not reported
Quarter 3: Not reported
Latitude: 33.437529742
Longitude: -112.075950294
Collection Method: LOCATED FROM COUNTY PARCEL INFORMATION
Place Type: RESIDENCE
Place Type Code: RES
Place C Code: PP
Facility Status: NOT ACTIVE
End Date: 09/25/2006
Verified: Y

---

75 **FIRPO POULTRY** **FINDS** **1012167296**
1010 S CENTRAL AVE **N/A**
PHOENIX, AZ 85004

FINDS:

Registry ID: 110039438187

Environmental Interest/Information System
AZURITE (Arizona Unified Repository For Informational Tracking Of The Environment is the Arizona Department of Environmental Quality (ADEQ) database that is used for environmental enforcement and compliance reporting to the Permit and Compliance (PCS) system and to the Air Facility System Universal Interface (AFS-UI).

Map ID	Site	Database(s)	EPA ID Number
75	**FIRPO POULTRY** **1010 S CENTRAL AVE** **PHOENIX, AZ 85004**	**AZ WWFAC** **AZ EMAP**	**S106618858** **N/A**

WWFAC:

Place ID:	9883
Inventory ID:	103861
Facility Code:	CAFO
Facility Type:	CAFO - COMMERCIAL ANIMAL FEEDING OPERATION

EMAP:

ID Number:	9883
Township:	Not reported
Range:	Not reported
Section:	0
Quarter 1:	Not reported
Quarter 2:	Not reported
Quarter 3:	Not reported
Latitude:	33.437643516
Longitude:	-112.074184206
Collection Method:	LOCATED FROM COUNTY PARCEL INFORMATION
Place Type:	CAFO - COMMERCIAL ANIMAL FEEDING OPERATION
Place Type Code:	CAFO
Place C Code:	PP
Facility Status:	NOT ACTIVE
End Date:	12/14/2012
Verified:	Y

76	**VAUGHN J B** **1025 S CENTRAL AVE** **PHOENIX, AZ**	**EDR US Hist Auto Stat**	**1008990814** **N/A**

EDR Historical Auto Stations:

Name:	VAUGHN J B
Year:	1925
Type:	GAS STATIONS

76	**ALLEN B E** **1027 S CENTRAL AVE** **PHOENIX, AZ**	**EDR US Hist Auto Stat**	**1008991139** **N/A**

EDR Historical Auto Stations:

Name:	BLACK & MAC LAREN
Year:	1930
Type:	GASOLINE AND OIL SERVICE STATIONS

Name:	ALLEN B E
Year:	1935
Type:	SERVICE STATIONS

Map ID	Site	Database(s)	EPA ID Number
76	**CIRCLE K #2701843** **10 E BUCKEYE RD** **PHOENIX, AZ**	**AZ RGA LUST**	**S114969548** **N/A**

RGA LUST:

2012	CIRCLE K #2701843	10 E BUCKEYE RD
2011	CIRCLE K #2701843	10 E BUCKEYE RD
2010	CIRCLE K #2701843	10 E BUCKEYE RD
2008	CIRCLE K #2701843	10 E BUCKEYE RD
2007	CIRCLE K #2701843	10 E BUCKEYE RD

76	**CIRCLE K STORE #2701843** **10 E BUCKEYE RD** **PHOENIX, AZ**	**AZ RGA LUST**	**S114970053** **N/A**

RGA LUST:

2005	CIRCLE K STORE #2701843	10 E BUCKEYE RD
2004	CIRCLE K STORE #2701843	10 E BUCKEYE RD

76	**CIRCLE K #2701843** **10 E BUCKEYE RD** **PHOENIX, AZ 85004**	**FINDS**	**1012154281** **N/A**

FINDS:

Registry ID: 110039323023

Environmental Interest/Information System
AZURITE (Arizona Unified Repository For Informational Tracking Of The Environment is the Arizona Department of Environmental Quality (ADEQ) database that is used for environmental enforcement and compliance reporting to the Permit and Compliance (PCS) system and to the Air Facility System Universal Interface (AFS-UI).

76	**CIRCLE K #2701843** **10 E BUCKEYE RD** **PHOENIX, AZ 85004**	**AZ LUST** **AZ UST** **AZ EMAP**	**U001155202** **N/A**

LUST:

Facility ID: 0-001496
Facility Status: CLOSED

Lust Number: 5367.01
Leak Priority: CLOSED SOIL/GW LVL MEETS TIER2
Notification: 02/18/04
Date Closed: 05/23/06

UST:

Facility ID: 0-001496
Owner: CIRCLE K STORES INC
Latitude: 33.437044
Longitude: 112.073552

Tank ID: 1

Map ID	Site	Database(s)	EPA ID Number

CIRCLE K #2701843 (Continued) **U001155202**

Date Closed: 01/01/1900
Closure Type: Not reported

Tank ID: 2
Date Closed: 01/01/1900
Closure Type: Not reported

Tank ID: 3
Date Closed: 01/01/1900
Closure Type: Not reported

EMAP:

ID Number:	33969
Township:	Not reported
Range:	Not reported
Section:	0
Quarter 1:	Not reported
Quarter 2:	Not reported
Quarter 3:	Not reported
Latitude:	33.437044349
Longitude:	-112.073552440
Collection Method:	LOCATED FROM COUNTY PARCEL INFORMATION
Place Type:	GAS FILLING STATION - COMMERCIAL
Place Type Code:	GS
Place C Code:	PP
Facility Status:	ACTIVE
End Date:	Not reported
Verified:	Y

---

76 **LANE AWARD** **AZ DRYCLEANERS** **S113877650**
1118 S CENTRAL AVE **AZ EMAP** **N/A**
PHOENIX, AZ 85004

DRYCLEANERS:

File Number:	Not reported
Facility Status:	Not reported
Date From:	1926
Date To:	1928
Comments:	Not reported

EMAP:

ID Number:	117149
Township:	Not reported
Range:	Not reported
Section:	0
Quarter 1:	Not reported
Quarter 2:	Not reported
Quarter 3:	Not reported
Latitude:	33.436220013
Longitude:	-112.074106559
Collection Method:	LOCATED FROM COUNTY PARCEL INFORMATION
Place Type:	MANUFACTURING/INDUSTRIAL PLANT
Place Type Code:	INDUS
Place C Code:	PP
Facility Status:	ACTIVE
End Date:	Not reported
Verified:	Y

Map ID	Site	Database(s)	EPA ID Number
76	**LANE AWARD** **1118 S CENTRAL AVE** **PHOENIX, AZ 85004**	**FINDS**	**1012153363** **N/A**

FINDS:

Registry ID: 110039340585

Environmental Interest/Information System
AZURITE (Arizona Unified Repository For Informational Tracking Of The Environment is the Arizona Department of Environmental Quality (ADEQ) database that is used for environmental enforcement and compliance reporting to the Permit and Compliance (PCS) system and to the Air Facility System Universal Interface (AFS-UI).

76	**MARICOPA LAUNDRY CO** **1122 S CENTRAL AVE** **PHOENIX, AZ**	**AZ DRYCLEANERS**	**S113877651** **N/A**

DRYCLEANERS:
File Number: Not reported
Facility Status: Not reported
Date From: 1939
Date To: 1939
Comments: Not reported

76	**O D CLEANERS** **1122 S CENTRAL AVE** **PHOENIX, AZ**	**AZ DRYCLEANERS**	**S113877896** **N/A**

DRYCLEANERS:
File Number: Not reported
Facility Status: Not reported
Date From: 1942
Date To: 1942
Comments: Not reported

76	**MARICOPA LNDRY** **1122 S CENTRAL DR** **PHOENIX, AZ**	**EDR US Hist Cleaners**	**1009124668** **N/A**

EDR Historical Cleaners:
Name: MARICOPA LNDRY
Year: 1940
Type: LAUNDRIES

Map ID	Site	Database(s)	EPA ID Number
77	**LOWELL ELEM. SCHOOL** **1120 SOUTH 1ST AVENUE** **PHOENIX, AZ 85006**	**AZ Dry Wells**	**S105113706** **N/A**

DRY WELLS:

Drywell Number:	01
Drywell Status:	A
Drywell Status Change:	Not reported
Other Drywell Status:	Not reported
Facility Phone:	Not reported
Registration Number:	18434
County Code:	07
Business Code:	01
Reg Thru Number:	18434
Fee:	10.00
Owner Contact Name:	Not reported
Owner Id:	DW-1
Prop Owner Name:	PHOENIX ELEM. SCHOOL DIST. 1
Prop Owner Address:	1817 N. 7T STREET
Prop Owner City/State/Zip:	85006-2152
Prop Owner Phone:	602-257-2807
Contact Person Name:	GREG JOHNSON
Contact Person Title:	MANAGER OF CONSTRUCTION
Contact Person Address:	1817 N. 7TH STREET
Contact Person City/State/Zip:	85006-2152
Contact Person Phone:	602-257-2807
Township:	1N
Range:	3E
Section1:	17
Quarter Section:	NW,NE,NE,NW
DW Penetrate Groundwater:	Not reported
Site Plan Sent:	Y
Entry Date:	08/19/1999
Other Business:	Not reported
Section2:	Not reported
Section3:	Not reported
Proj Officer:	114
In Compliance Letter:	08/19/1999
Request Date:	Not reported
Incomplete Submittal:	Not reported
App Det App:	Not reported
App Required:	Not reported
Future App Required:	Not reported
Mgmt Practice Plan:	Not reported
Drillers Log:	Not reported
Additional Fee:	Not reported
Request 2 For Info:	Not reported
Refer To Compliance:	Not reported
App Date:	Not reported
Reg Received Date:	08/19/1999
Permitting Notification:	Not reported
Registration Number 1:	18434
Registration Key:	18434
Driveway:	Yes
Rooftop:	Yes
Street:	Not reported
Drywell Number:	01
Drywell Status:	Not reported

Map ID	Site	Database(s)	EPA ID Number

LOWELL ELEM. SCHOOL (Continued) **S105113706**

Drywell Status Change:	Not reported
Other Drywell Status:	Not reported
Facility Phone:	Not reported
Registration Number:	18434
County Code:	07
Business Code:	01
Reg Thru Number:	18434
Fee:	10.00
Owner Contact Name:	Not reported
Owner Id:	Not reported
Prop Owner Name:	PHOENIX ELEM. SCHOOL DIST. 1
Prop Owner Address:	1817 N. 7T STREET
Prop Owner City/State/Zip:	85006-2152
Prop Owner Phone:	602-257-2807
Contact Person Name:	GREG JOHNSON
Contact Person Title:	MANAGER OF CONSTRUCTION
Contact Person Address:	1817 N. 7TH STREET
Contact Person City/State/Zip:	85006-2152
Contact Person Phone:	602-257-2807
Township:	1N
Range:	3E
Section1:	17
Quarter Section:	NW,NE,NE,NW
DW Penetrate Groundwater:	Not reported
Site Plan Sent:	Y
Entry Date:	08/19/1999
Other Business:	Not reported
Section2:	Not reported
Section3:	Not reported
Proj Officer:	114
In Compliance Letter:	08/19/1999
Request Date:	Not reported
Incomplete Submittal:	Not reported
App Det App:	Not reported
App Required:	Not reported
Future App Required:	Not reported
Mgmt Practice Plan:	Not reported
Drillers Log:	Not reported
Additional Fee:	Not reported
Request 2 For Info:	Not reported
Refer To Compliance:	Not reported
App Date:	Not reported
Reg Received Date:	08/19/1999
Permitting Notification:	Not reported
Registration Number 1:	18434
Registration Key:	18332
Driveway:	Not reported
Rooftop:	Not reported
Street:	Not reported

Drywell Number:	1
Drywell Status:	A
Drywell Status Change:	Not reported
Other Drywell Status:	Not reported
Facility Phone:	Not reported
Registration Number:	22083
County Code:	07

Map ID	Site	Database(s)	EPA ID Number

LOWELL ELEM. SCHOOL (Continued) **S105113706**

Business Code:	01
Reg Thru Number:	22083
Fee:	10.00
Owner Contact Name:	Not reported
Owner Id:	1
Prop Owner Name:	PHOENIX ELEM SCHOOL DIST #1
Prop Owner Address:	1817 NORTH 7TH STREET
Prop Owner City/State/Zip:	85006
Prop Owner Phone:	Not reported
Contact Person Name:	NICK JULIANO
Contact Person Title:	Not reported
Contact Person Address:	1817 NORTHJ 7TH STREET
Contact Person City/State/Zip:	85006
Contact Person Phone:	602-257-3794
Township:	1N
Range:	3E
Section1:	8
Quarter Section:	Not reported
DW Penetrate Groundwater:	Not reported
Site Plan Sent:	Y
Entry Date:	07/20/2001
Other Business:	Not reported
Section2:	Not reported
Section3:	Not reported
Proj Officer:	116
In Compliance Letter:	07/20/2001
Request Date:	Not reported
Incomplete Submittal:	Not reported
App Det App:	Not reported
App Required:	Not reported
Future App Required:	Not reported
Mgmt Practice Plan:	Not reported
Drillers Log:	Not reported
Additional Fee:	Not reported
Request 2 For Info:	Not reported
Refer To Compliance:	Not reported
App Date:	Not reported
Reg Received Date:	07/18/2001
Permitting Notification:	Not reported
Registration Number 1:	22083
Registration Key:	22083
Driveway:	Not reported
Rooftop:	Not reported
Street:	Yes

---

78 **EDR US Hist Auto Stat** **1015402402**
301 E BUCKEYE RD **N/A**
PHOENIX, AZ 85004

EDR Historical Auto Stations:

Name:	AVS RADIATOR
Year:	2006
Address:	301 E BUCKEYE RD
Name:	AV RADIATOR
Year:	2007
Address:	301 E BUCKEYE RD

Map ID	Site	Database(s)	EPA ID Number
	(Continued)		**1015402402**

Name: AVS RADIATOR
Year: 2008
Address: 301 E BUCKEYE RD

78	**HENNY PENNY EGG & POULTRY CO** **307 E BUCKEYE RD** **PHOENIX, AZ 85004**	**FINDS**	**1012157219** **N/A**

FINDS:

Registry ID: 110039466253

Environmental Interest/Information System
AZURITE (Arizona Unified Repository For Informational Tracking Of The Environment is the Arizona Department of Environmental Quality (ADEQ) database that is used for environmental enforcement and compliance reporting to the Permit and Compliance (PCS) system and to the Air Facility System Universal Interface (AFS-UI).

78	**HENNY PENNY EGG & POULTRY CO** **307 E BUCKEYE RD** **PHOENIX, AZ**	**AZ RGA LUST**	**S114973338** **N/A**

RGA LUST:

2012	HENNY PENNY EGG & POULTRY CO	307 E BUCKEYE RD
2011	HENNY PENNY EGG & POULTRY CO	307 E BUCKEYE RD
2010	HENNY PENNY EGG & POULTRY CO	307 E BUCKEYE RD
2009	HENNY PENNY EGG & POULTRY CO	307 E BUCKEYE RD
2008	HENNY PENNY EGG & POULTRY CO	307 E BUCKEYE RD
2007	HENNY PENNY EGG & POULTRY CO	307 E BUCKEYE RD
2005	HENNY PENNY EGG & POULTRY CO	307 E BUCKEYE RD
2004	HENNY PENNY EGG & POULTRY CO	307 E BUCKEYE RD
2002	HENNY PENNY EGG & POULTRY CO	307 E BUCKEYE RD
2001	HENNY PENNY EGG & POULTRY CO	307 E BUCKEYE RD
2000	HENNY PENNY EGG & POULTRY CO	307 E BUCKEYE RD
1999	HENNY PENNY EGG & POULTRY CO	307 E BUCKEYE RD
1998	HENNY PENNY EGG & POULTRY CO	307 E BUCKEYE RD
1997	HENNY PENNY EGG & POULTRY CO	307 E BUCKEYE RD

78	**HENNY PENNY EGG & POULTRY CO** **307 E BUCKEYE RD** **PHOENIX, AZ 85004**	**AZ LUST** **AZ UST** **AZ AUL** **AZ AZURITE** **AZ EMAP**	**U003049784** **N/A**

LUST:
Facility ID: 0-002466
Facility Status: CLOSED

Lust Number: 4632.01
Leak Priority: CLOSED SOIL LVL MEETS TIER1 RECORDED DEUR
Notification: 12/17/96
Date Closed: 08/02/01

Map ID	Site	Database(s)	EPA ID Number

HENNY PENNY EGG & POULTRY CO (Continued) **U003049784**

Lust Number: 4632.02
Leak Priority: CLOSED SOIL LVL MEETS TIER1 RECORDED DEUR
Notification: 12/17/96
Date Closed: 08/02/01

UST:
Facility ID: 0-002466
Owner: MCANALLY ENTERPRISES, INC.
Latitude: 33.436393
Longitude: 112.069195

Tank ID: 1
Date Closed: 12/17/1996
Closure Type: Perm Removal

Tank ID: 2
Date Closed: 12/16/1996
Closure Type: Perm Removal

AUL:
Remediation ID: 279
Program: LEAKING UNDERGROUND STORAGE TANK PROGRAM
Program File Number: UST4632.01
Type: DEUR
DEUR Record Date: 06/25/2001
WPD Director's Approval Date: 05/31/2001
VEMUR Record Date: Not reported

Remediation ID: 284
Program: LEAKING UNDERGROUND STORAGE TANK PROGRAM
Program File Number: UST4632.02
Type: DEUR
DEUR Record Date: 06/25/2001
WPD Director's Approval Date: 05/31/2001
VEMUR Record Date: Not reported

AZURITE:
Remediation ID: 279
Program: LEAKING UNDERGROUND STORAGE TANK PROGRAM
Program File Number: UST4632.01
Type: DEUR
Remediation Start Date: 03/17/1997
Remediation End Date: 03/17/1997
DEUR Record Date: 06/25/2001
WPD Dirctr's Approval: 05/31/2001
VEMUR Record Date: Not reported
DEUR Release Date: Not reported

Detail:
Remediation Id: 279
Standard Types: Health Based Guidance Level
Contaminants: TOTAL PETROLEUM HYDROCARBONS (TPH)
Concentraction Mg/Kg: 8300
Depth Feet: 12

Map ID	Site	Database(s)	EPA ID Number

HENNY PENNY EGG & POULTRY CO (Continued) **U003049784**

Remediation ID:	284
Program:	LEAKING UNDERGROUND STORAGE TANK PROGRAM
Program File Number:	UST4632.02
Type:	DEUR
Remediation Start Date:	03/17/1997
Remediation End Date:	03/17/1997
DEUR Record Date:	06/25/2001
WPD Dirctr's Approval:	05/31/2001
VEMUR Record Date:	Not reported
DEUR Release Date:	Not reported

Detail:

Remediation Id:	284
Standard Types:	Health Based Guidance Level
Contaminants:	TOTAL PETROLEUM HYDROCARBONS (TPH)
Concentraction Mg/Kg:	8300
Depth Feet:	12

EMAP:

ID Number:	15277
Township:	Not reported
Range:	Not reported
Section:	0
Quarter 1:	Not reported
Quarter 2:	Not reported
Quarter 3:	Not reported
Latitude:	33.436393068
Longitude:	-112.069195512
Collection Method:	LOCATED FROM COUNTY PARCEL INFORMATION
Place Type:	COMMERCIAL PROPERTY
Place Type Code:	COMM
Place C Code:	PP
Facility Status:	ACTIVE
End Date:	Not reported
Verified:	Y

---

79 **FLEMING FOODS FORMERLY BAYLESS WAREHOUSE** **RCRA NonGen / NLR** **1000281552**
111 E BUCKEYE ROAD **FINDS** **AZD982465734**
PHOENIX, AZ 85004

RCRA NonGen / NLR:

Date form received by agency:	02/07/2003
Facility name:	FLEMING FOODS FORMERLY BAYLESS WAREHOUSE
Facility address:	111 E BUCKEYE ROAD PHOENIX, AZ 85004
EPA ID:	AZD982465734
Mailing address:	624 S 25TH AVE PHOENIX, AZ 85009
Contact:	GLENN HOPKINS
Contact address:	624 S 25TH AVE PHOENIX, AZ 85009
Contact country:	US
Contact telephone:	(602) 269-5207
Contact email:	Not reported
EPA Region:	09
Classification:	Non-Generator
Description:	Handler: Non-Generators do not presently generate hazardous waste

Map ID	Site	Database(s)	EPA ID Number

FLEMING FOODS FORMERLY BAYLESS WAREHOUSE (Continued) **1000281552**

Owner/Operator Summary:

Owner/operator name:	BAYLESS INVESTMENT & TRADING
Owner/operator address:	NOT REQUIRED NOT REQUIRED, ME 99999
Owner/operator country:	Not reported
Owner/operator telephone:	(415) 555-1212
Legal status:	Private
Owner/Operator Type:	Owner
Owner/Op start date:	Not reported
Owner/Op end date:	Not reported

Owner/operator name:	NOT REQUIRED
Owner/operator address:	NOT REQUIRED NOT REQUIRED, ME 99999
Owner/operator country:	Not reported
Owner/operator telephone:	(415) 555-1212
Legal status:	Private
Owner/Operator Type:	Operator
Owner/Op start date:	Not reported
Owner/Op end date:	Not reported

Handler Activities Summary:

U.S. importer of hazardous waste:	No
Mixed waste (haz. and radioactive):	No
Recycler of hazardous waste:	No
Transporter of hazardous waste:	No
Treater, storer or disposer of HW:	No
Underground injection activity:	No
On-site burner exemption:	No
Furnace exemption:	No
Used oil fuel burner:	No
Used oil processor:	No
User oil refiner:	No
Used oil fuel marketer to burner:	No
Used oil Specification marketer:	No
Used oil transfer facility:	No
Used oil transporter:	No

Historical Generators:

Date form received by agency:	11/07/1988
Site name:	FLEMING FOODS FORMERLY BAYLESS WAREHOUSE
Classification:	Small Quantity Generator
Violation Status:	No violations found

FINDS:

Registry ID: 110002582599

Environmental Interest/Information System

RCRAInfo is a national information system that supports the Resource Conservation and Recovery Act (RCRA) program through the tracking of events and activities related to facilities that generate, transport, and treat, store, or dispose of hazardous waste. RCRAInfo allows RCRA program staff to track the notification, permit, compliance, and corrective action activities required under RCRA.

Map ID	Site	Database(s)	EPA ID Number
79	**AJ BAYLESS WAREHOUSE** **111 E BUCKEYE RD** **PHOENIX, AZ 85004**	**FINDS**	**1012133160** **N/A**

FINDS:

Registry ID: 110039233200

Environmental Interest/Information System
AZURITE (Arizona Unified Repository For Informational Tracking Of The Environment is the Arizona Department of Environmental Quality (ADEQ) database that is used for environmental enforcement and compliance reporting to the Permit and Compliance (PCS) system and to the Air Facility System Universal Interface (AFS-UI).

Map ID	Site	Database(s)	EPA ID Number
79	**A J BAYLESS MARKETS INC** **111 E BUCKEYE RD** **PHOENIX, AZ**	**AZ RGA LUST**	**S114965956** **N/A**

RGA LUST:

2005	A J BAYLESS MARKETS INC	111 E BUCKEYE RD
2004	A J BAYLESS MARKETS INC	111 E BUCKEYE RD
2002	A J BAYLESS MARKETS INC	111 E BUCKEYE RD
2001	A J BAYLESS MARKETS INC	111 E BUCKEYE RD
2000	A J BAYLESS MARKETS INC	111 E BUCKEYE RD
1999	A J BAYLESS MARKETS INC	111 E BUCKEYE RD
1998	A J BAYLESS MARKETS INC	111 E BUCKEYE RD
1997	A J BAYLESS MARKETS INC	111 E BUCKEYE RD

Map ID	Site	Database(s)	EPA ID Number
79	**A J BAYLESS MARKETS INC** **111 E BUCKEYE ROAD** **PHOENIX, AZ**	**AZ RGA LUST**	**S114965957** **N/A**

RGA LUST:

1996	A J BAYLESS MARKETS INC	111 E BUCKEYE ROAD
1995	A J BAYLESS MARKETS INC	111 E BUCKEYE ROAD
1994	A J BAYLESS MARKETS INC	111 E BUCKEYE ROAD
1993	A J BAYLESS MARKETS INC	111 E BUCKEYE ROAD

Map ID	Site	Database(s)	EPA ID Number
79	**AJ BAYLESS WAREHOUSE** **111 E BUCKEYE RD** **PHOENIX, AZ**	**AZ RGA LUST**	**S114966389** **N/A**

RGA LUST:

2012	AJ BAYLESS WAREHOUSE	111 E BUCKEYE RD
2011	AJ BAYLESS WAREHOUSE	111 E BUCKEYE RD
2010	AJ BAYLESS WAREHOUSE	111 E BUCKEYE RD
2009	AJ BAYLESS WAREHOUSE	111 E BUCKEYE RD
2008	AJ BAYLESS WAREHOUSE	111 E BUCKEYE RD
2007	AJ BAYLESS WAREHOUSE	111 E BUCKEYE RD

Map ID	Site	Database(s)	EPA ID Number
79	**AJ BAYLESS WAREHOUSE** **111 E BUCKEYE RD** **PHOENIX, AZ 85004**	**AZ LUST** **AZ UST** **AZ EMAP**	**U001625036** **N/A**

LUST:

Facility ID:	0-000651
Facility Status:	CLOSED
Lust Number:	0557.01
Leak Priority:	CLOSED SOIL LVL MEETS TIER1
Notification:	10/26/88
Date Closed:	11/30/98
Lust Number:	0557.02
Leak Priority:	CLOSED SOIL LVL MEETS TIER1
Notification:	11/22/88
Date Closed:	11/30/98

UST:

Facility ID:	0-000651
Owner:	A J BAYLESS MARKETS INC
Latitude:	33.436705
Longitude:	112.071243
Tank ID:	1
Date Closed:	10/18/1988
Closure Type:	**Perm Removal**
Tank ID:	2
Date Closed:	10/18/1988
Closure Type:	**Perm Removal**
Tank ID:	3
Date Closed:	10/18/1988
Closure Type:	**Perm Removal**
Tank ID:	4
Date Closed:	10/18/1988
Closure Type:	**Perm Removal**

EMAP:

ID Number:	14626
Township:	1N
Range:	3E
Section:	17
Quarter 1:	NE
Quarter 2:	NW
Quarter 3:	NE
Latitude:	33.436705799
Longitude:	-112.071243755
Collection Method:	GPS WITH CORRECTION < 3 METER ERROR
Place Type:	WAREHOUSE
Place Type Code:	WHS
Place C Code:	PP
Facility Status:	ACTIVE
End Date:	Not reported
Verified:	Y

Map ID	Site	Database(s)	EPA ID Number
	AJ BAYLESS WAREHOUSE (Continued)		**U001625036**

ID Number:	138002
Township:	Not reported
Range:	Not reported
Section:	0
Quarter 1:	Not reported
Quarter 2:	Not reported
Quarter 3:	Not reported
Latitude:	33.436345056
Longitude:	-112.071623917
Collection Method:	DIGITAL IMAGERY
Place Type:	MANUFACTURING/INDUSTRIAL PLANT
Place Type Code:	INDUS
Place C Code:	PP
Facility Status:	ACTIVE
End Date:	Not reported
Verified:	Y

79	**FERGUSEN FIRE & FABRICATION** **111 E BUCKEYE RD** **PHOENIX, AZ 85004**	**FINDS**	**1012293583** **N/A**

FINDS:

Registry ID: 110040132415

Environmental Interest/Information System
AZURITE (Arizona Unified Repository For Informational Tracking Of The Environment is the Arizona Department of Environmental Quality (ADEQ) database that is used for environmental enforcement and compliance reporting to the Permit and Compliance (PCS) system and to the Air Facility System Universal Interface (AFS-UI).

80	**LOWELL SCHOOL** **1121 S 3RD AVE** **PHOENIX, AZ 85003**	**FINDS**	**1008279502** **N/A**

FINDS:

Registry ID: 110021749376

Environmental Interest/Information System
AZURITE (Arizona Unified Repository For Informational Tracking Of The Environment is the Arizona Department of Environmental Quality (ADEQ) database that is used for environmental enforcement and compliance reporting to the Permit and Compliance (PCS) system and to the Air Facility System Universal Interface (AFS-UI).

Map ID	Site	Database(s)	EPA ID Number
80	**LOWELL SCHOOL** **1121 S 3RD AVE** **PHOENIX, AZ 85003**	**AZ EMAP**	**S117602647** **N/A**

EMAP:

ID Number:	131024
Township:	Not reported
Range:	Not reported
Section:	0
Quarter 1:	Not reported
Quarter 2:	Not reported
Quarter 3:	Not reported
Latitude:	33.436424833
Longitude:	-112.076948562
Collection Method:	LOCATED FROM COUNTY PARCEL INFORMATION
Place Type:	PUBLIC SCHOOL
Place Type Code:	PUBSH
Place C Code:	PP
Facility Status:	ACTIVE
End Date:	Not reported
Verified:	Y

81	**WILLARDS SERV STA** **1202 S CENTRAL DR** **PHOENIX, AZ**	**EDR US Hist Auto Stat**	**1008991286** **N/A**

EDR Historical Auto Stations:

Name:	BLACKBURN R N
Year:	1940
Type:	SERVICE STATIONS
Name:	WILLARDS SERV STA
Year:	1950
Type:	AUTOMOBILE SERVICE STATIONS

81	**BLACKBURN R N** **1202 S CENTRAL AVE** **PHOENIX, AZ**	**EDR US Hist Auto Stat**	**1008991028** **N/A**

EDR Historical Auto Stations:

Name:	BLACKBURN R N
Year:	1930
Type:	AUTOMOBILE REPAIRING
Name:	BLACKBURN R N
Year:	1935
Type:	AUTOMOBILE REPAIRING
Name:	BLACKBURN R N
Year:	1945
Type:	SERVICE STATIONS

Map ID	Site	Database(s)	EPA ID Number
82	**B K GRINDING** **1207 S 3RD ST** **PHOENIX, AZ 85004**	**AZ EMAP**	**S117587272** **N/A**

EMAP:

ID Number:	938
Township:	Not reported
Range:	Not reported
Section:	0
Quarter 1:	Not reported
Quarter 2:	Not reported
Quarter 3:	Not reported
Latitude:	33.436581327
Longitude:	-112.069703858
Collection Method:	LOCATED FROM COUNTY PARCEL INFORMATION
Place Type:	MACHINE SHOP
Place Type Code:	MSHP
Place C Code:	PP
Facility Status:	NOT ACTIVE
End Date:	05/22/2012
Verified:	Y

82	**B K GRINDING** **1207 S 3RD ST** **PHOENIX, AZ 85004**	**FINDS**	**1012150173** **N/A**

FINDS:

Registry ID: 110039243333

Environmental Interest/Information System
AZURITE (Arizona Unified Repository For Informational Tracking Of The Environment is the Arizona Department of Environmental Quality (ADEQ) database that is used for environmental enforcement and compliance reporting to the Permit and Compliance (PCS) system and to the Air Facility System Universal Interface (AFS-UI).

83	**O D** **1220 S CENTRAL AVE** **PHOENIX, AZ**	**EDR US Hist Cleaners**	**1009124624** **N/A**

EDR Historical Cleaners:

Name:	O D
Year:	1945
Type:	CLEANERS & DYERS

Map ID	Site	Database(s)	EPA ID Number
83	**O D CLNG WKS** **1220 S CENTRAL DR** **PHOENIX, AZ**	**EDR US Hist Cleaners**	**1009125001** **N/A**

EDR Historical Cleaners:

Name:	O D CLNG WKS
Year:	1950
Type:	CLEANERS & DYERS

83	**O D CLEANERS** **1222 S CENTRAL AVE** **PHOENIX, AZ**	**AZ DRYCLEANERS**	**S113877897** **N/A**

DRYCLEANERS:

File Number:	Not reported
Facility Status:	Not reported
Date From:	1947
Date To:	1980
Comments:	Not reported

83	**ARIZONA CLEANING WORKS** **1222 S CENTRAL AVE** **PHOENIX, AZ**	**AZ DRYCLEANERS**	**S113876380** **N/A**

DRYCLEANERS:

File Number:	Not reported
Facility Status:	Not reported
Date From:	1926
Date To:	1932
Comments:	Not reported

83	**GARNER E J** **1273 S CENTRAL AVE** **PHOENIX, AZ**	**EDR US Hist Auto Stat**	**1008993026** **N/A**

EDR Historical Auto Stations:

Name:	GARNER E J
Year:	1945
Type:	SERVICE STATIONS

83	**STITELER C E** **1275 S CENTRAL AVE** **PHOENIX, AZ**	**EDR US Hist Auto Stat**	**1008991189** **N/A**

EDR Historical Auto Stations:

Name:	STITELER C E
Year:	1935
Type:	SERVICE STATIONS

Map ID	Site	Database(s)	EPA ID Number
83	**COCA-COLA FACILITY** **1301 S CENTRAL AVE** **PHOENIX, AZ**	**AZ RGA LUST**	**S114970490** **N/A**

RGA LUST:

2012	COCA-COLA FACILITY	1301 S CENTRAL AVE
2011	COCA-COLA FACILITY	1301 S CENTRAL AVE
2010	COCA-COLA FACILITY	1301 S CENTRAL AVE
2009	COCA-COLA FACILITY	1301 S CENTRAL AVE
2008	COCA-COLA FACILITY	1301 S CENTRAL AVE
2007	COCA-COLA FACILITY	1301 S CENTRAL AVE
2005	COCA-COLA FACILITY	1301 S CENTRAL AVE
2004	COCA-COLA FACILITY	1301 S CENTRAL AVE
2002	COCA-COLA FACILITY	1301 S CENTRAL AVE
2001	COCA-COLA FACILITY	1301 S CENTRAL AVE
2000	COCA-COLA FACILITY	1301 S CENTRAL AVE
1999	COCA-COLA FACILITY	1301 S CENTRAL AVE
1998	COCA-COLA FACILITY	1301 S CENTRAL AVE

83	**FORMER MILTON EVANS FACILITY** **1301 S CENTRAL AVE** **PHOENIX, AZ**	**AZ RGA LUST**	**S114972400** **N/A**

RGA LUST:

1997	FORMER MILTON EVANS FACILITY	1301 S CENTRAL AVE

83	**COCA-COLA FACILITY** **1301 S CENTRAL AVE** **PHOENIX, AZ 85004**	**FINDS**	**1012153646** **N/A**

FINDS:

Registry ID: 110039373344

Environmental Interest/Information System
AZURITE (Arizona Unified Repository For Informational Tracking Of The Environment is the Arizona Department of Environmental Quality (ADEQ) database that is used for environmental enforcement and compliance reporting to the Permit and Compliance (PCS) system and to the Air Facility System Universal Interface (AFS-UI).

83	**COCA-COLA FACILITY** **1301 S CENTRAL AVE** **PHOENIX, AZ 85004**	**AZ LUST** **AZ UST** **AZ EMAP**	**U003153979** **N/A**

LUST:

Facility ID: 0-009016
Facility Status: CLOSED

Lust Number: 4671.01
Leak Priority: CLOSED SOIL LVL MEETS TIER1
Notification: 11/22/96
Date Closed: 11/08/05

Map ID	Site	Database(s)	EPA ID Number
	COCA-COLA FACILITY (Continued)		**U003153979**

UST:

Facility ID:	0-009016
Owner:	None
Latitude:	33.434635
Longitude:	112.073353
Tank ID:	1
Date Closed:	11/21/1996
Closure Type:	**Perm Removal**

EMAP:

ID Number:	34105
Township:	Not reported
Range:	Not reported
Section:	0
Quarter 1:	Not reported
Quarter 2:	Not reported
Quarter 3:	Not reported
Latitude:	33.434635306
Longitude:	-112.073353153
Collection Method:	LOCATED FROM COUNTY PARCEL INFORMATION
Place Type:	FOOD OR BEVERAGE PROCESSING PLANT
Place Type Code:	FOOD
Place C Code:	PP
Facility Status:	NOT ACTIVE
End Date:	03/01/2012
Verified:	Y

Map ID	Site	Database(s)	EPA ID Number
83	**R & M ROOFING CO.** **1315 SO. CENTRAL** **PHOENIX, AZ**	**AZ SPILLS**	**S104559938** **N/A**

SPILLS:

Incident Date:	10/08/85
Property Mngmt:	Private
Chemicals:	Unknown Oily Liquid
Response Date:	10/10/1985
Type:	Release
Referred to:	ADHS/AGO
Fund Amount:	Pvt/Unk
Quantity:	Unknown
Incident Number:	85-124
Referral Date:	10/10/1985
Structure:	Unknown
Date Report:	10/10/85

Map ID	Site	Database(s)	EPA ID Number
83	**INTERSTATE PARTS & MACHINE** **1321 S. CENTRAL** **PHOENIX, AZ 85003**	**AZ SHWS**	**S101570025** **N/A**

SHWS:

EPA ID:	Not reported
Program:	WQARF
Site Code:	Not reported
Facility Id:	544
Discovery Date:	19000101
Source:	Not reported
Operable Unit:	0
QWARF Area:	EW
Lat:	Not reported
Long:	Not reported
Lat/Long Method:	80
Comments:	Not reported

83	**INTERSTATE PARTS AND ENGINE** **1321 S CENTRAL AVE** **PHOENIX, AZ 85009**	**CA HAZNET**	**S112834845** **N/A**

HAZNET:

envid:	S112834845
Year:	1997
GEPAID:	AZC971118155
Contact:	INTERSTATE PARTS AND ENGINE
Telephone:	0000000000
Mailing Name:	Not reported
Mailing Address:	RT 1 BOX 482X
Mailing City,St,Zip:	LEVINE, AZ 853390000
Gen County:	Not reported
TSD EPA ID:	CAD008364432
TSD County:	Not reported
Waste Category:	Degreasing sludge
Disposal Method:	Recycler
Tons:	2.5000
Facility County:	99

83	**1308 S CENTRAL AVE** **PHOENIX, AZ 85004**	**EDR US Hist Auto Stat**	**1015203954** **N/A**

EDR Historical Auto Stations:

Name:	CENTRAL CITY AUTO
Year:	2001
Address:	1308 S CENTRAL AVE
Name:	CENTRAL CITY AUTO REPAIR
Year:	2002
Address:	1308 S CENTRAL AVE
Name:	CENTRAL CITY AUTO REPAIR
Year:	2003
Address:	1308 S CENTRAL AVE
Name:	LA AUTO SALES
Year:	2004

Map ID	Site	Database(s)	EPA ID Number
	(Continued)		**1015203954**
	Address: 1308 S CENTRAL AVE		
83	**ARIZONA PUMP AND SUPPLY CO.** **1308 S. CENTRAL** **PHOENIX, AZ 85004**	**AZ SHWS**	**S101570030** **N/A**

SHWS:

EPA ID:	Not reported
Program:	WQARF
Site Code:	Not reported
Facility Id:	483
Discovery Date:	19000101
Source:	Not reported
Operable Unit:	0
QWARF Area:	EW
Lat:	Not reported
Long:	Not reported
Lat/Long Method:	80
Comments:	Not reported

83	**ARIZONA PUMP & SUPPLY** **1310 S CENTRAL AVE** **PHOENIX, AZ 85004**	**AZ EMAP**	**S117586289** **N/A**

EMAP:

ID Number:	123447
Township:	Not reported
Range:	Not reported
Section:	0
Quarter 1:	Not reported
Quarter 2:	Not reported
Quarter 3:	Not reported
Latitude:	33.434701816
Longitude:	-112.074072123
Collection Method:	LOCATED FROM COUNTY PARCEL INFORMATION
Place Type:	COMMERCIAL PROPERTY
Place Type Code:	COMM
Place C Code:	PP
Facility Status:	NOT ACTIVE
End Date:	09/25/2006
Verified:	Y

84	**BAYLESS INVESTMENTS & TRADING** **3RD ST. & YUMA** **PHOENIX, AZ**	**AZ SPILLS**	**S100887777** **N/A**

SPILLS:

Incident Date:	10/26/88
Property Mngmt:	Private
Chemicals:	Petroleum Waste Oil
Response Date:	10/26/1988
Type:	Release
Referred to:	UST
Fund Amount:	Pvt/Unk
Quantity:	250-300 gals

Map ID	Site	Database(s)	EPA ID Number
	BAYLESS INVESTMENTS & TRADING (Continued)		**S100887777**

Incident Number:	88-329
Referral Date:	10/26/1988
Structure:	UST
Date Report:	10/26/88

Map ID	Site	Database(s)	EPA ID Number
85	**C.O.P. MARCOS DE NIZA CONVENTIONAL HOUSING** **1305 SOUTH 3RD AVENUE** **PHOENIX, AZ 85007**	**AZ Dry Wells**	**S105890501** **N/A**

DRY WELLS:

Drywell Number:	1
Drywell Status:	A
Drywell Status Change:	Not reported
Other Drywell Status:	Not reported
Facility Phone:	Not reported
Registration Number:	25864
County Code:	07
Business Code:	00
Reg Thru Number:	25864
Fee:	10.00
Owner Contact Name:	KEVIN LAWRENCE
Owner Id:	1
Prop Owner Name:	C.O.P. HOUSING DEPT
Prop Owner Address:	1305 SOUTH 3RD AVE
Prop Owner City/State/Zip:	85007
Prop Owner Phone:	262-7563
Contact Person Name:	GAYE KNIGHT
Contact Person Title:	C.O.P. ENVIRONMENTAL PROG
Contact Person Address:	200 W. WASHINGTON 14TH FLR
Contact Person City/State/Zip:	85003
Contact Person Phone:	Not reported
Township:	1N
Range:	3E
Section1:	17
Quarter Section:	Not reported
DW Penetrate Groundwater:	Not reported
Site Plan Sent:	Y
Entry Date:	04/24/2003
Other Business:	Not reported
Section2:	Not reported
Section3:	Not reported
Proj Officer:	121
In Compliance Letter:	04/24/2003
Request Date:	Not reported
Incomplete Submittal:	Not reported
App Det App:	Not reported
App Required:	Not reported
Future App Required:	Not reported
Mgmt Practice Plan:	Not reported
Drillers Log:	Not reported
Additional Fee:	Not reported
Request 2 For Info:	Not reported
Refer To Compliance:	Not reported
App Date:	Not reported
Reg Received Date:	04/18/2003
Permitting Notification:	Not reported
Registration Number 1:	25864
Registration Key:	25864

Map ID	Site	Database(s)	EPA ID Number
	C.O.P. MARCOS DE NIZA CONVENTIONAL HOUSING (Continued)		**S105890501**

Driveway: Yes
Rooftop: Not reported
Street: Not reported

85	**CITY OF PHOENIX - MARCOS DENIZA** **1305 S 3RD AVE** **PHOENIX, AZ 85003**	**RCRA NonGen / NLR** **FINDS**	**1000208052** **AZD981666886**

RCRA NonGen / NLR:

Date form received by agency:	02/06/2008
Facility name:	CITY OF PHOENIX - MARCOS DENIZA
Facility address:	1305 S 3RD AVE PHOENIX, AZ 85003-2617
EPA ID:	AZD981666886
Mailing address:	135 N 2ND AVE FL 6 PHOENIX, AZ 85003-2013
Contact:	ERLE JONES
Contact address:	135 N 2ND AVE PHOENIX, AZ 85003-2013
Contact country:	US
Contact telephone:	(602) 534-3978
Contact email:	Not reported
EPA Region:	09
Classification:	Non-Generator
Description:	Handler: Non-Generators do not presently generate hazardous waste

Handler Activities Summary:

U.S. importer of hazardous waste:	No
Mixed waste (haz. and radioactive):	No
Recycler of hazardous waste:	No
Transporter of hazardous waste:	No
Treater, storer or disposer of HW:	No
Underground injection activity:	No
On-site burner exemption:	No
Furnace exemption:	No
Used oil fuel burner:	No
Used oil processor:	No
User oil refiner:	No
Used oil fuel marketer to burner:	No
Used oil Specification marketer:	No
Used oil transfer facility:	No
Used oil transporter:	No

Historical Generators:

Date form received by agency:	05/23/2003
Site name:	PHOENIX CITY OF MARCOS DE NIZA
Classification:	Conditionally Exempt Small Quantity Generator
Date form received by agency:	11/06/1986
Site name:	PHOENIX CITY OF UDH SOUTH
Classification:	Small Quantity Generator
Violation Status:	No violations found

FINDS:

Map ID	Site	Database(s)	EPA ID Number

CITY OF PHOENIX - MARCOS DENIZA (Continued) **1000208052**

Registry ID: 110002573518

Environmental Interest/Information System

RCRAInfo is a national information system that supports the Resource Conservation and Recovery Act (RCRA) program through the tracking of events and activities related to facilities that generate, transport, and treat, store, or dispose of hazardous waste. RCRAInfo allows RCRA program staff to track the notification, permit, compliance, and corrective action activities required under RCRA.

AZURITE (Arizona Unified Repository For Informational Tracking Of The Environment is the Arizona Department of Environmental Quality (ADEQ) database that is used for environmental enforcement and compliance reporting to the Permit and Compliance (PCS) system and to the Air Facility System Universal Interface (AFS-UI).

---

85 **CITY OF PHOENIX - MARCOS DENIZA** **AZ EMAP** **S117591301**
1305 S 3RD AVE **N/A**
PHOENIX, AZ 85003

EMAP:

ID Number:	111445
Township:	Not reported
Range:	Not reported
Section:	0
Quarter 1:	Not reported
Quarter 2:	Not reported
Quarter 3:	Not reported
Latitude:	33.434612392
Longitude:	-112.076528562
Collection Method:	LOCATED FROM COUNTY PARCEL INFORMATION
Place Type:	CITY OWNED PLACE
Place Type Code:	CF
Place C Code:	PP
Facility Status:	NOT ACTIVE
End Date:	03/12/2012
Verified:	Y

---

86 **PENSKE TRUCK LEASING INC** **AZ EMAP** **S117608710**
225 E YUMA ST **N/A**
PHOENIX, AZ 85004

EMAP:

ID Number:	125606
Township:	Not reported
Range:	Not reported
Section:	0
Quarter 1:	Not reported
Quarter 2:	Not reported
Quarter 3:	Not reported
Latitude:	33.434555680
Longitude:	-112.070484500
Collection Method:	DIGITAL IMAGERY
Place Type:	TRUCKING COMPANY
Place Type Code:	TRK

Map ID	Site	Database(s)	EPA ID Number

PENSKE TRUCK LEASING INC (Continued) **S117608710**

Place C Code:	PP
Facility Status:	NOT ACTIVE
End Date:	10/31/2006
Verified:	Y

---

86 **HERTZ PENSKE TRUCK LEASING INC** **RCRA NonGen / NLR** **1000423701**
225 E YUMA **FINDS** **AZD981629009**
PHOENIX, AZ 85004

RCRA NonGen / NLR:

Date form received by agency:	12/01/1986
Facility name:	HERTZ PENSKE TRUCK LEASING INC
Facility address:	225 E YUMA PHOENIX, AZ 85004
EPA ID:	AZD981629009
Mailing address:	2219 S ND PLACE PHOENIX, AZ 85004
Contact:	ENVIRONMENTAL MANAGER
Contact address:	225 E YUMA PHOENIX, AZ 85004
Contact country:	US
Contact telephone:	(602) 258-3332
Contact email:	Not reported
EPA Region:	09
Classification:	Non-Generator
Description:	Handler: Non-Generators do not presently generate hazardous waste

Owner/Operator Summary:

Owner/operator name:	BAYLESS MARKETS INC
Owner/operator address:	NOT REQUIRED NOT REQUIRED, ME 99999
Owner/operator country:	Not reported
Owner/operator telephone:	(415) 555-1212
Legal status:	Private
Owner/Operator Type:	Owner
Owner/Op start date:	Not reported
Owner/Op end date:	Not reported

Owner/operator name:	NOT REQUIRED
Owner/operator address:	NOT REQUIRED NOT REQUIRED, ME 99999
Owner/operator country:	Not reported
Owner/operator telephone:	(415) 555-1212
Legal status:	Private
Owner/Operator Type:	Operator
Owner/Op start date:	Not reported
Owner/Op end date:	Not reported

Handler Activities Summary:

U.S. importer of hazardous waste:	No
Mixed waste (haz. and radioactive):	No
Recycler of hazardous waste:	No
Transporter of hazardous waste:	No
Treater, storer or disposer of HW:	No
Underground injection activity:	No
On-site burner exemption:	No
Furnace exemption:	No

Map ID	Site	Database(s)	EPA ID Number

HERTZ PENSKE TRUCK LEASING INC (Continued) **1000423701**

Used oil fuel burner: No
Used oil processor: No
User oil refiner: No
Used oil fuel marketer to burner: No
Used oil Specification marketer: No
Used oil transfer facility: No
Used oil transporter: No

Violation Status: No violations found

FINDS:

Registry ID: 110002571958

Environmental Interest/Information System
RCRAInfo is a national information system that supports the Resource Conservation and Recovery Act (RCRA) program through the tracking of events and activities related to facilities that generate, transport, and treat, store, or dispose of hazardous waste. RCRAInfo allows RCRA program staff to track the notification, permit, compliance, and corrective action activities required under RCRA.

---

87 **CENTRAL TIRE** **AZ SHWS** **S101570024**
1500 S. CENTRAL **N/A**
PHOENIX, AZ 85003

SHWS:
EPA ID: Not reported
Program: WQARF
Site Code: Not reported
Facility Id: 501
Discovery Date: 19000101
Source: Not reported
Operable Unit: 0
QWARF Area: EW
Lat: Not reported
Long: Not reported
Lat/Long Method: 80
Comments: Not reported

---

87 **EDR US Hist Auto Stat** **1008992678**
1401 S CENTRAL AVE **N/A**
PHOENIX, AZ 85004

EDR Historical Auto Stations:
Name: AXLE TRANSMISSION OF ARIZONA
Year: 1982
Type: AUTOMOBILE REPAIRS

Name: AXLE TRANSMISSION OF ARIZONA INCORPORATED
Year: 1999
Address: 1401 S CENTRAL AVE

Name: AXLE TRANSMISSION OF ARIZONA INCORPORATED
Year: 2000
Address: 1401 S CENTRAL AVE

Map ID	Site	Database(s)	EPA ID Number
	(Continued)		**1008992678**

Name: AXLE TRANSMISSION INC
Year: 2011
Address: 1401 S CENTRAL AVE

87	**AXLE TRANSMISSION OF ARIZONA INC** **1401 S CENTRAL** **PHOENIX, AZ 85004**	**FINDS**	**1011916845** **N/A**

FINDS:

Registry ID: 110037374454

Environmental Interest/Information System
RCRAInfo is a national information system that supports the Resource Conservation and Recovery Act (RCRA) program through the tracking of events and activities related to facilities that generate, transport, and treat, store, or dispose of hazardous waste. RCRAInfo allows RCRA program staff to track the notification, permit, compliance, and corrective action activities required under RCRA.

AZURITE (Arizona Unified Repository For Informational Tracking Of The Environment is the Arizona Department of Environmental Quality (ADEQ) database that is used for environmental enforcement and compliance reporting to the Permit and Compliance (PCS) system and to the Air Facility System Universal Interface (AFS-UI).

87	**AXLE TRANSMISSION OF ARIZONA INC** **1401 S CENTRAL AVE** **PHOENIX, AZ 85004**	**AZ SHWS** **AZ UST** **AZ EMAP**	**1000199073** **N/A**

SHWS:
EPA ID: Not reported
Program: WQARF
Site Code: Not reported
Facility Id: 491
Discovery Date: 19000101
Source: Not reported
Operable Unit: 0
QWARF Area: EW
Lat: Not reported
Long: Not reported
Lat/Long Method: 80
Comments: Not reported

UST:
Facility ID: 0-000602
Owner: AXLE TRANSMISSION OF ARIZONA INC
Latitude: 33.433763
Longitude: 112.073451

Tank ID: 1
Date Closed: 02/02/1990
Closure Type: Perm Removal

Tank ID: 2

Map ID	Site	Database(s)	EPA ID Number

AXLE TRANSMISSION OF ARIZONA INC (Continued) **1000199073**

Date Closed: 01/01/1900
Closure Type: Not reported

EMAP:
ID Number: 32213
Township: Not reported
Range: Not reported
Section: 0
Quarter 1: Not reported
Quarter 2: Not reported
Quarter 3: Not reported
Latitude: 33.433763003
Longitude: -112.073451321
Collection Method: LOCATED FROM COUNTY PARCEL INFORMATION
Place Type: AUTO/VEHICLE REPAIR FACILITY
Place Type Code: AUTO
Place C Code: PP
Facility Status: ACTIVE
End Date: Not reported
Verified: Y

---

87 **AXLE TRANSMISSION INC** **RCRA NonGen / NLR** **1011861105**
1401 S CENTRAL **AZD099382038**
PHOENIX, AZ 85004

RCRA NonGen / NLR:
Date form received by agency: 01/05/2007
Facility name: AXLE TRANSMISSION INC
Facility address: 1401 S CENTRAL
PHOENIX, AZ 85004
EPA ID: AZD099382038
Contact: BENJAMIN E SOLMON
Contact address: PO BOX 20926
PHOENIX, AZ 850360926
Contact country: US
Contact telephone: (602) 463-6122
Contact email: Not reported
EPA Region: 09
Land type: Private
Classification: Non-Generator
Description: Handler: Non-Generators do not presently generate hazardous waste

Owner/Operator Summary:
Owner/operator name: AXLE TRANSMISSION
Owner/operator address: 1401 S CENTRAL
PHOENIX, AZ 85004
Owner/operator country: Not reported
Owner/operator telephone: (602) 254-6444
Legal status: Private
Owner/Operator Type: Owner
Owner/Op start date: Not reported
Owner/Op end date: Not reported

Owner/operator name: NOT REQUIRED
Owner/operator address: NOT REQUIRED
NOT REQUIRED, ME 99999
Owner/operator country: Not reported

Map ID	Site	Database(s)	EPA ID Number

AXLE TRANSMISSION INC (Continued) **1011861105**

Owner/operator telephone: (415) 555-1212
Legal status: Private
Owner/Operator Type: Operator
Owner/Op start date: Not reported
Owner/Op end date: Not reported

Handler Activities Summary:
U.S. importer of hazardous waste: No
Mixed waste (haz. and radioactive): No
Recycler of hazardous waste: No
Transporter of hazardous waste: No
Treater, storer or disposer of HW: No
Underground injection activity: No
On-site burner exemption: No
Furnace exemption: No
Used oil fuel burner: No
Used oil processor: No
User oil refiner: No
Used oil fuel marketer to burner: No
Used oil Specification marketer: No
Used oil transfer facility: No
Used oil transporter: No

Historical Generators:
Date form received by agency: 08/22/1986
Site name: AXLE TRANSMISSION INC
Classification: Conditionally Exempt Small Quantity Generator

Facility Has Received Notices of Violations:
Regulation violated: FR - 262.10-12.A
Area of violation: Generators - General
Date violation determined: 03/01/1988
Date achieved compliance: 12/10/1988
Violation lead agency: State
Enforcement action: WRITTEN INFORMAL
Enforcement action date: 03/23/1988
Enf. disposition status: Not reported
Enf. disp. status date: Not reported
Enforcement lead agency: State
Proposed penalty amount: Not reported
Final penalty amount: Not reported
Paid penalty amount: Not reported

Regulation violated: FR - 262.10-12.A
Area of violation: Generators - General
Date violation determined: 12/22/1987
Date achieved compliance: 03/08/1988
Violation lead agency: State
Enforcement action: WRITTEN INFORMAL
Enforcement action date: 12/22/1987
Enf. disposition status: Not reported
Enf. disp. status date: Not reported
Enforcement lead agency: State
Proposed penalty amount: Not reported
Final penalty amount: Not reported
Paid penalty amount: Not reported

Map ID	Site	Database(s)	EPA ID Number

AXLE TRANSMISSION INC (Continued) **1011861105**

Regulation violated: FR - 262.10-12.A
Area of violation: Generators - General
Date violation determined: 10/22/1986
Date achieved compliance: 03/08/1988
Violation lead agency: State
Enforcement action: WRITTEN INFORMAL
Enforcement action date: 06/30/1987
Enf. disposition status: Not reported
Enf. disp. status date: Not reported
Enforcement lead agency: State
Proposed penalty amount: Not reported
Final penalty amount: Not reported
Paid penalty amount: Not reported

Evaluation Action Summary:
Evaluation date: 03/01/1988
Evaluation: NON-FINANCIAL RECORD REVIEW
Area of violation: Generators - General
Date achieved compliance: 12/10/1988
Evaluation lead agency: State

Evaluation date: 12/22/1987
Evaluation: COMPLIANCE SCHEDULE EVALUATION
Area of violation: Generators - General
Date achieved compliance: 03/08/1988
Evaluation lead agency: State

Evaluation date: 10/22/1986
Evaluation: FOCUSED COMPLIANCE INSPECTION
Area of violation: Not reported
Date achieved compliance: Not reported
Evaluation lead agency: State

Evaluation date: 10/22/1986
Evaluation: COMPLIANCE EVALUATION INSPECTION ON-SITE
Area of violation: Generators - General
Date achieved compliance: 03/08/1988
Evaluation lead agency: State

---

88 **EDR US Hist Auto Stat** **1015349066**
234 E PIMA ST **N/A**
PHOENIX, AZ 85004

EDR Historical Auto Stations:
Name: CHARLIE CASE TIRE COMMERCIAL
Year: 1999
Address: 234 E PIMA ST

Name: CHARLIE CASE TIRE COMMERCIAL
Year: 2000
Address: 234 E PIMA ST

Map ID	Site	Database(s)	EPA ID Number
88	**A & G DELIVERY & WAREHOUSE** **236 E PIMA ST** **PHOENIX, AZ 85004**	**AZ EMAP**	**S117584206** **N/A**

EMAP:

ID Number:	91635
Township:	Not reported
Range:	Not reported
Section:	0
Quarter 1:	Not reported
Quarter 2:	Not reported
Quarter 3:	Not reported
Latitude:	33.433680366
Longitude:	-112.071565957
Collection Method:	LOCATED FROM COUNTY PARCEL INFORMATION
Place Type:	WAREHOUSE
Place Type Code:	WHS
Place C Code:	PP
Facility Status:	NOT ACTIVE
End Date:	06/02/2011
Verified:	Y

88	**R S HUGHES CO INC** **236 E PIMA ST** **PHOENIX, AZ 85004**	**AZ EMAP**	**S117610856** **N/A**

EMAP:

ID Number:	129765
Township:	Not reported
Range:	Not reported
Section:	0
Quarter 1:	Not reported
Quarter 2:	Not reported
Quarter 3:	Not reported
Latitude:	33.433687539
Longitude:	-112.072046128
Collection Method:	LOCATED FROM COUNTY PARCEL INFORMATION
Place Type:	COMMERCIAL PROPERTY
Place Type Code:	COMM
Place C Code:	PP
Facility Status:	ACTIVE
End Date:	Not reported
Verified:	Y

88	**WARE MANUFACTURING** **236 E PIMA ST** **PHOENIX, AZ 85004**	**AZ EMAP**	**S117621112** **N/A**

EMAP:

ID Number:	91532
Township:	Not reported
Range:	Not reported
Section:	0
Quarter 1:	Not reported
Quarter 2:	Not reported
Quarter 3:	Not reported
Latitude:	33.433704405
Longitude:	-112.070943141

Map ID	Site	Database(s)	EPA ID Number

WARE MANUFACTURING (Continued) **S117621112**

Collection Method: LOCATED FROM COUNTY PARCEL INFORMATION
Place Type: MANUFACTURING/INDUSTRIAL PLANT
Place Type Code: INDUS
Place C Code: PP
Facility Status: ACTIVE
End Date: Not reported
Verified: Y

---

88 **R S HUGHES CO INC** **RCRA NonGen / NLR** **1010561772**
236 E PIMA ST **AZR000505586**
PHOENIX, AZ 85004

RCRA NonGen / NLR:
Date form received by agency: 04/23/2009
Facility name: R S HUGHES CO INC
Facility address: 236 E PIMA ST
STE 108
PHOENIX, AZ 850042848
EPA ID: AZR000505586
Mailing address: PO BOX 21810
PHOENIX, AZ 850361810
Contact: BENITO RUIZ
Contact address: NO ADDRESS ON RECORD
Not reported
Contact country: US
Contact telephone: (602) 275-5565
Contact email: Not reported
EPA Region: 09
Classification: Non-Generator
Description: Handler: Non-Generators do not presently generate hazardous waste

Owner/Operator Summary:
Owner/operator name: R S HUGHES CO INC
Owner/operator address: PO BOX 21810
PHOENIX, AZ 85036
Owner/operator country: US
Owner/operator telephone: Not reported
Legal status: Private
Owner/Operator Type: Operator
Owner/Op start date: 02/01/2004
Owner/Op end date: Not reported

Owner/operator name: PROLOGIS
Owner/operator address: 47775 FREMONT BLVD
FREMONT, CA 94538
Owner/operator country: US
Owner/operator telephone: Not reported
Legal status: Private
Owner/Operator Type: Owner
Owner/Op start date: 12/02/1993
Owner/Op end date: Not reported

Handler Activities Summary:
U.S. importer of hazardous waste: No
Mixed waste (haz. and radioactive): No
Recycler of hazardous waste: No
Transporter of hazardous waste: No

Map ID	Site	Database(s)	EPA ID Number

R S HUGHES CO INC (Continued) **1010561772**

Treater, storer or disposer of HW: No
Underground injection activity: No
On-site burner exemption: No
Furnace exemption: No
Used oil fuel burner: No
Used oil processor: No
User oil refiner: No
Used oil fuel marketer to burner: No
Used oil Specification marketer: No
Used oil transfer facility: No
Used oil transporter: No

Historical Generators:
Date form received by agency: 11/16/2007
Site name: R S HUGHES CO INC
Classification: Conditionally Exempt Small Quantity Generator

. Waste code: D001
. Waste name: IGNITABLE WASTE

. Waste code: D002
. Waste name: CORROSIVE WASTE

Violation Status: No violations found

---

88 **A & G DELIVERY & WAREHOUSE** **FINDS** **1012147694**
236 E PIMA ST **N/A**
PHOENIX, AZ 85004

FINDS:

Registry ID: 110039237830

Environmental Interest/Information System
AZURITE (Arizona Unified Repository For Informational Tracking Of The Environment is the Arizona Department of Environmental Quality (ADEQ) database that is used for environmental enforcement and compliance reporting to the Permit and Compliance (PCS) system and to the Air Facility System Universal Interface (AFS-UI).

---

88 **WARE MANUFACTURING** **FINDS** **1012161981**
236 E PIMA ST **N/A**
PHOENIX, AZ 85004

FINDS:

Registry ID: 110039495882

Environmental Interest/Information System
AZURITE (Arizona Unified Repository For Informational Tracking Of The Environment is the Arizona Department of Environmental Quality (ADEQ) database that is used for environmental enforcement and compliance reporting to the Permit and Compliance (PCS) system and to the Air Facility System Universal Interface (AFS-UI).

Map ID	Site	Database(s)	EPA ID Number
88	**R S HUGHES CO INC** **236 E PIMA ST** **PHOENIX, AZ 85004**	**FINDS**	**1010699684** **N/A**

FINDS:

Registry ID: 110032960838

Environmental Interest/Information System

RCRAInfo is a national information system that supports the Resource Conservation and Recovery Act (RCRA) program through the tracking of events and activities related to facilities that generate, transport, and treat, store, or dispose of hazardous waste. RCRAInfo allows RCRA program staff to track the notification, permit, compliance, and corrective action activities required under RCRA.

AZURITE (Arizona Unified Repository For Informational Tracking Of The Environment is the Arizona Department of Environmental Quality (ADEQ) database that is used for environmental enforcement and compliance reporting to the Permit and Compliance (PCS) system and to the Air Facility System Universal Interface (AFS-UI).

89	**1500 S CENTRAL AVE** **PHOENIX, AZ 85004**	**EDR US Hist Auto Stat**	**1015237584** **N/A**

EDR Historical Auto Stations:

Name: DANIELS AUTOMOTIVE SERVICE
Year: 2003
Address: 1500 S CENTRAL AVE

Name: DANIELS AUTOMOTIVE SERVICE
Year: 2004
Address: 1500 S CENTRAL AVE

89	**DOYLE B F** **1524 S CENTRAL DR** **PHOENIX, AZ**	**EDR US Hist Auto Stat**	**1008990983** **N/A**

EDR Historical Auto Stations:

Name: DOYLE B F
Year: 1940
Type: SERVICE STATIONS

Name: DOYLE A B
Year: 1950
Type: AUTOMOBILE SERVICE STATIONS

Map ID	Site	Database(s)	EPA ID Number
89	**SALVATION ARMY** **1524 S CENTRAL AVE** **PHOENIX, AZ 85004**	**FINDS**	**1012136701** **N/A**

FINDS:

Registry ID: 110039275129

Environmental Interest/Information System
AZURITE (Arizona Unified Repository For Informational Tracking Of The Environment is the Arizona Department of Environmental Quality (ADEQ) database that is used for environmental enforcement and compliance reporting to the Permit and Compliance (PCS) system and to the Air Facility System Universal Interface (AFS-UI).

89	**SALVATION ARMY** **1524 S CENTRAL AVE** **PHOENIX, AZ 85004**	**AZ LUST** **AZ UST** **AZ EMAP**	**U001627642** **N/A**

LUST:

Facility ID: 0-005711
Facility Status: CLOSED

Lust Number: 0981.01
Leak Priority: CLOSED SOIL LVL MEETS TIER1
Notification: 11/15/89
Date Closed: 11/12/96

Lust Number: 0981.02
Leak Priority: CLOSED SOIL LVL MEETS TIER1
Notification: 11/15/89
Date Closed: 11/12/96

UST:

Facility ID: 0-005711
Owner: WOUDENBERG, KEVIN
Latitude: 33.432223
Longitude: 112.074020

Tank ID: 1
Date Closed: 11/15/1989
Closure Type: Perm Removal

Tank ID: 2
Date Closed: 11/15/1989
Closure Type: Perm Removal

EMAP:

ID Number: 3219
Township: 1N
Range: 3E
Section: 17
Quarter 1: NW
Quarter 2: SE
Quarter 3: NE
Latitude: 33.432223381
Longitude: -112.074020483

Map ID	Site	Database(s)	EPA ID Number

SALVATION ARMY (Continued) **U001627642**

Collection Method:	GPS WITH CORRECTION < 3 METER ERROR
Place Type:	WAREHOUSE
Place Type Code:	WHS
Place C Code:	PP
Facility Status:	ACTIVE
End Date:	Not reported
Verified:	Y

---

89 **KEVIN WOODENBERG** **AZ RGA LUST** **S114973952**
1524 S CENTRAL AVE **N/A**
PHOENIX, AZ

RGA LUST:

2005	KEVIN WOODENBERG	1524 S CENTRAL AVE
2004	KEVIN WOODENBERG	1524 S CENTRAL AVE
2002	KEVIN WOODENBERG	1524 S CENTRAL AVE
2001	KEVIN WOODENBERG	1524 S CENTRAL AVE
2000	KEVIN WOODENBERG	1524 S CENTRAL AVE
1999	KEVIN WOODENBERG	1524 S CENTRAL AVE
1998	KEVIN WOODENBERG	1524 S CENTRAL AVE
1997	KEVIN WOODENBERG	1524 S CENTRAL AVE
1996	KEVIN WOODENBERG	1524 S CENTRAL AVE
1995	KEVIN WOODENBERG	1524 S CENTRAL AVE
1994	KEVIN WOODENBERG	1524 S CENTRAL AVE
1993	KEVIN WOODENBERG	1524 S CENTRAL AVE

---

89 **SALVATION ARMY** **AZ RGA LUST** **S114977292**
1524 S CENTRAL AVE **N/A**
PHOENIX, AZ

RGA LUST:

2012	SALVATION ARMY	1524 S CENTRAL AVE
2011	SALVATION ARMY	1524 S CENTRAL AVE
2010	SALVATION ARMY	1524 S CENTRAL AVE
2009	SALVATION ARMY	1524 S CENTRAL AVE
2008	SALVATION ARMY	1524 S CENTRAL AVE
2007	SALVATION ARMY	1524 S CENTRAL AVE

---

89 **THOMAS K** **EDR US Hist Auto Stat** **1008992851**
1524 S CENTRAL AVE **N/A**
PHOENIX, AZ

EDR Historical Auto Stations:

Name:	THOMAS K
Year:	1935
Type:	AUTOMOBILE REPAIRING
Name:	MC FARLIN D W
Year:	1945
Type:	SERVICE STATIONS

Map ID	Site	Database(s)	EPA ID Number
90	**FOREE TIRE** **49 W PIMA ST** **PHOENIX, AZ 85003**	**FINDS**	**1012133006** **N/A**

FINDS:

Registry ID: 110039267414

Environmental Interest/Information System
AZURITE (Arizona Unified Repository For Informational Tracking Of The Environment is the Arizona Department of Environmental Quality (ADEQ) database that is used for environmental enforcement and compliance reporting to the Permit and Compliance (PCS) system and to the Air Facility System Universal Interface (AFS-UI).

90	**FOREE TIRE** **49 W PIMA ST** **PHOENIX, AZ 85003**	**AZ UST**	**U004120077** **N/A**

UST:

Facility ID:	0-009851
Owner:	None
Latitude:	33.432908
Longitude:	112.074372
Tank ID:	1
Date Closed:	06/12/2002
Closure Type:	**Perm Removal**

90	**FOREE TIRE** **49 W PIMA ST** **PHOENIX, AZ 85003**	**AZ EMAP**	**S117596551** **N/A**

EMAP:

ID Number:	33763
Township:	Not reported
Range:	Not reported
Section:	0
Quarter 1:	Not reported
Quarter 2:	Not reported
Quarter 3:	Not reported
Latitude:	33.432908779
Longitude:	-112.074372043
Collection Method:	LOCATED FROM COUNTY PARCEL INFORMATION
Place Type:	AUTO/VEHICLE REPAIR FACILITY
Place Type Code:	AUTO
Place C Code:	PP
Facility Status:	NOT ACTIVE
End Date:	03/01/2012
Verified:	Y

Map ID	Site	Database(s)	EPA ID Number
91	**1600 SOUTH CENTRAL, LLC** **1600 S. CENTRAL AVE** **PHOENIX, AZ 85004**	**AZ Dry Wells**	**S108931635** **N/A**

DRY WELLS:

Drywell Number:	1
Drywell Status:	A
Drywell Status Change:	Not reported
Other Drywell Status:	Not reported
Facility Phone:	Not reported
Registration Number:	38962
County Code:	07
Business Code:	10
Reg Thru Number:	38962
Fee:	10.00
Owner Contact Name:	SAL PALOPOLI
Owner Id:	1
Prop Owner Name:	1600 SOUTH CENTRAL, LLC
Prop Owner Address:	201 WEST HILTON AVE
Prop Owner City/State/Zip:	85003
Prop Owner Phone:	602-258-5600
Contact Person Name:	DENNIS BROWN
Contact Person Title:	ECHELON BUILDERS
Contact Person Address:	16765 E. PARKVIEW AVE #102
Contact Person City/State/Zip:	85268
Contact Person Phone:	480-816-1244
Township:	Not reported
Range:	3E
Section1:	17
Quarter Section:	Not reported
DW Penetrate Groundwater:	Not reported
Site Plan Sent:	Not reported
Entry Date:	11/20/2007
Other Business:	Not reported
Section2:	Not reported
Section3:	Not reported
Proj Officer:	121
In Compliance Letter:	11/20/2007
Request Date:	Not reported
Incomplete Submittal:	Not reported
App Det App:	Not reported
App Required:	Not reported
Future App Required:	Not reported
Mgmt Practice Plan:	Not reported
Drillers Log:	Not reported
Additional Fee:	Not reported
Request 2 For Info:	Not reported
Refer To Compliance:	Not reported
App Date:	Not reported
Reg Received Date:	11/20/2007
Permitting Notification:	Not reported
Registration Number 1:	38962
Registration Key:	38962
Driveway:	Yes
Rooftop:	Yes
Street:	Not reported

Map ID	Site	Database(s)	EPA ID Number
91	**SALVATION ARMY** **1625 S CENTRAL AVE** **PHOENIX, AZ**	**AZ RGA LUST**	**S114977293** **N/A**

RGA LUST:

2012	SALVATION ARMY	1625 S CENTRAL AVE
2011	SALVATION ARMY	1625 S CENTRAL AVE
2010	SALVATION ARMY	1625 S CENTRAL AVE
2009	SALVATION ARMY	1625 S CENTRAL AVE
2008	SALVATION ARMY	1625 S CENTRAL AVE
2007	SALVATION ARMY	1625 S CENTRAL AVE

91	**SALVATION ARMY** **1625 S CENTRAL AVE** **PHOENIX, AZ 85004**	**AZ LUST** **AZ UST** **AZ EMAP**	**U001155221** **N/A**

LUST:

Facility ID:	0-005739
Facility Status:	CLOSED
Lust Number:	4089.01
Leak Priority:	CLOSED SOIL LVL MEETS TIER1
Notification:	05/25/95
Date Closed:	10/11/00

UST:

Facility ID:	0-005739
Owner:	THE SALVATION ARMY ARC
Latitude:	33.432599
Longitude:	112.073092
Tank ID:	1
Date Closed:	05/24/1995
Closure Type:	**Perm Removal**

EMAP:

ID Number:	4681
Township:	1N
Range:	3E
Section:	17
Quarter 1:	NE
Quarter 2:	SW
Quarter 3:	NW
Latitude:	33.432599683
Longitude:	-112.073092507
Collection Method:	LOCATED FROM COUNTY PARCEL INFORMATION
Place Type:	WAREHOUSE
Place Type Code:	WHS
Place C Code:	PP
Facility Status:	ACTIVE
End Date:	Not reported
Verified:	Y

Map ID	Site	Database(s)	EPA ID Number
91	**SALVATION ARMY ARC** **1625 S CENTRAL AVE** **PHOENIX, AZ**	**AZ RGA LUST**	**S114977291** **N/A**

RGA LUST:

2005	SALVATION ARMY ARC	1625 S CENTRAL AVE
2004	SALVATION ARMY ARC	1625 S CENTRAL AVE
2002	SALVATION ARMY ARC	1625 S CENTRAL AVE
2001	SALVATION ARMY ARC	1625 S CENTRAL AVE
2000	SALVATION ARMY ARC	1625 S CENTRAL AVE
1999	SALVATION ARMY ARC	1625 S CENTRAL AVE
1998	SALVATION ARMY ARC	1625 S CENTRAL AVE
1997	SALVATION ARMY ARC	1625 S CENTRAL AVE
1996	SALVATION ARMY ARC	1625 S CENTRAL AVE

91	**SALVATION ARMY** **1625 S CENTRAL AVE** **PHOENIX, AZ 85004**	**FINDS**	**1012136329** **N/A**

FINDS:

Registry ID: 110039275110

Environmental Interest/Information System
AZURITE (Arizona Unified Repository For Informational Tracking Of The Environment is the Arizona Department of Environmental Quality (ADEQ) database that is used for environmental enforcement and compliance reporting to the Permit and Compliance (PCS) system and to the Air Facility System Universal Interface (AFS-UI).

91	**WOODS FRANK CHEVRON STA** **1645 S CENTRAL DR** **PHOENIX, AZ**	**EDR US Hist Auto Stat**	**1008993135** **N/A**

EDR Historical Auto Stations:

Name: WOODS F J
Year: 1950
Type: AUTOMOBILE SERVICE STATIONS

Name: WOODS FRANK CHEVRON STA
Year: 1955
Type: AUTOMOBILE SERVICE STATIONS

92	**MISSION UNIFORM SERVICE** **1606 S 1ST AVE** **PHOENIX, AZ 85003**	**AZ SHWS** **AZ UST** **AZ EMAP**	**U001626337** **N/A**

SHWS:

EPA ID: Not reported
Program: WQARF
Site Code: Not reported
Facility Id: 560
Discovery Date: 19000101
Source: Not reported
Operable Unit: 0
QWARF Area: EW
Lat: Not reported

Map ID	Site	Database(s)	EPA ID Number

MISSION UNIFORM SERVICE (Continued) **U001626337**

Long: Not reported
Lat/Long Method: 80
Comments: Not reported

UST:
Facility ID: 0-003180
Owner: MISSION UNIFORM SERVICE
Latitude: 33.431751
Longitude: 112.075608

Tank ID: 1
Date Closed: 04/11/1988
Closure Type: Perm Removal

EMAP:
ID Number: 32819
Township: Not reported
Range: Not reported
Section: 0
Quarter 1: Not reported
Quarter 2: Not reported
Quarter 3: Not reported
Latitude: 33.431751514
Longitude: -112.075608627
Collection Method: LOCATED FROM COUNTY PARCEL INFORMATION
Place Type: DRY CLEANERS/LAUNDRY
Place Type Code: DCLNR
Place C Code: PP
Facility Status: NOT ACTIVE
End Date: 02/22/2012
Verified: Y

---

92 **MISSION UNIFORM SERVICE** **AZ RGA HWS** **S114982161**
1606 S. 1ST. AVE. **N/A**
PHOENIX, AZ

RGA HWS:

2000	MISSION UNIFORM SERVICE	1606 S. 1ST. AVE.
1999	MISSION UNIFORM SERVICE	1606 S. 1ST. AVE.
1997	MISSION UNIFORM SERVICE	1606 S. 1ST. AVE.
1995	MISSION UNIFORM SERVICE	1606 S. 1ST. AVE.

---

92 **MISSION UNIFORM SERVICE** **AZ RGA HWS** **S114982160**
1606 S, 1ST, AVE. **N/A**
PHOENIX, AZ

RGA HWS:

1998	MISSION UNIFORM SERVICE	1606 S, 1ST, AVE.

Map ID	Site	Database(s)	EPA ID Number
92	**MISSION UNIFORM SERVICE** **1606 S 1ST AVE** **PHOENIX, AZ 85003**	**FINDS**	**1012153213** **N/A**

FINDS:

Registry ID: 110039365656

Environmental Interest/Information System
AZURITE (Arizona Unified Repository For Informational Tracking Of The Environment is the Arizona Department of Environmental Quality (ADEQ) database that is used for environmental enforcement and compliance reporting to the Permit and Compliance (PCS) system and to the Air Facility System Universal Interface (AFS-UI).

93	**J P PHILLIPS - FORMER** **1624 S CENTRAL AVE** **PHOENIX, AZ 85004**	**AZ LUST** **AZ UST** **AZ EMAP**	**U001155211** **N/A**

LUST:

Facility ID:	0-004172
Facility Status:	Confirmed
Lust Number:	5149.01
Leak Priority:	FREE PRODUCT ON GW
Notification:	12/29/99
Date Closed:	Not reported

UST:

Facility ID:	0-004172
Owner:	JS ROBBINS,BJ PIERCE,JP PHILLIPS
Latitude:	33.431622
Longitude:	112.073844
Tank ID:	1
Date Closed:	09/25/1986
Closure Type:	**Perm Removal**

EMAP:

ID Number:	19730
Township:	Not reported
Range:	Not reported
Section:	0
Quarter 1:	Not reported
Quarter 2:	Not reported
Quarter 3:	Not reported
Latitude:	33.431622807
Longitude:	-112.073844881
Collection Method:	GPS WITH CORRECTION < 3 METER ERROR
Place Type:	COMMERCIAL PROPERTY
Place Type Code:	COMM
Place C Code:	PP
Facility Status:	ACTIVE
End Date:	Not reported
Verified:	Y

Map ID	Site	Database(s)	EPA ID Number
93	**J P PHILLIPS** **1624 S CENTRAL AVE** **PHOENIX, AZ**	**AZ RGA LUST**	**S114973671** **N/A**

RGA LUST:

2005	J P PHILLIPS	1624 S CENTRAL AVE
2004	J P PHILLIPS	1624 S CENTRAL AVE
2002	J P PHILLIPS	1624 S CENTRAL AVE
2001	J P PHILLIPS	1624 S CENTRAL AVE
2000	J P PHILLIPS	1624 S CENTRAL AVE

93	**J P PHILLIPS - FORMER** **1624 S CENTRAL AVE** **PHOENIX, AZ 85004**	**FINDS**	**1012147849** **N/A**

FINDS:

Registry ID: 110039300805

Environmental Interest/Information System
AZURITE (Arizona Unified Repository For Informational Tracking Of The Environment is the Arizona Department of Environmental Quality (ADEQ) database that is used for environmental enforcement and compliance reporting to the Permit and Compliance (PCS) system and to the Air Facility System Universal Interface (AFS-UI).

93	**J P PHILLIPS - FORMER** **1624 S CENTRAL AVE** **PHOENIX, AZ**	**AZ RGA LUST**	**S114973670** **N/A**

RGA LUST:

2012	J P PHILLIPS - FORMER	1624 S CENTRAL AVE
2011	J P PHILLIPS - FORMER	1624 S CENTRAL AVE
2010	J P PHILLIPS - FORMER	1624 S CENTRAL AVE
2009	J P PHILLIPS - FORMER	1624 S CENTRAL AVE
2008	J P PHILLIPS - FORMER	1624 S CENTRAL AVE
2007	J P PHILLIPS - FORMER	1624 S CENTRAL AVE

93	**GULF SERV STA** **1701 S CENTRAL DR** **PHOENIX, AZ**	**EDR US Hist Auto Stat**	**1008992631** **N/A**

EDR Historical Auto Stations:

Name: WILLIAMS H M
Year: 1945
Type: SERVICE STATIONS

Name: GULF SERV STA
Year: 1955
Type: AUTOMOBILE SERVICE STATIONS

Map ID	Site	Database(s)	EPA ID Number
93	**JACKSON ORIN** **1703 S CENTRAL DR** **PHOENIX, AZ**	**EDR US Hist Auto Stat**	**1008991509** **N/A**

EDR Historical Auto Stations:

Name:	JACKSON ORIN
Year:	1950
Type:	AUTOMOBILE SERVICE STATIONS

93	**STRONG FLOYD** **1706 S CENTRAL DR** **PHOENIX, AZ**	**EDR US Hist Auto Stat**	**1008992348** **N/A**

EDR Historical Auto Stations:

Name:	STRONG FLOYD
Year:	1950
Type:	AUTOMOBILE REPAIRING

93	**THORSON KEENAN** **1712 S CENTRAL AVE** **PHOENIX, AZ 85004**	**RCRA NonGen / NLR** **FINDS**	**1006804280** **AZE010919001**

RCRA NonGen / NLR:

Date form received by agency:	11/08/2002
Facility name:	THORSON KEENAN
Facility address:	1712 S CENTRAL AVE PHOENIX, AZ 85004
EPA ID:	AZE010919001
Contact:	Not reported
Contact address:	Not reported Not reported
Contact country:	US
Contact telephone:	Not reported
Contact email:	Not reported
EPA Region:	09
Classification:	Non-Generator
Description:	Handler: Non-Generators do not presently generate hazardous waste

Owner/Operator Summary:

Owner/operator name:	HAJOCA CORP
Owner/operator address:	127 COULTER AVE ARDMORE, PA 19003
Owner/operator country:	Not reported
Owner/operator telephone:	(610) 649-1430
Legal status:	Private
Owner/Operator Type:	Owner
Owner/Op start date:	Not reported
Owner/Op end date:	Not reported

Handler Activities Summary:

U.S. importer of hazardous waste:	No
Mixed waste (haz. and radioactive):	No
Recycler of hazardous waste:	No
Transporter of hazardous waste:	No
Treater, storer or disposer of HW:	No
Underground injection activity:	No
On-site burner exemption:	No

Map ID	Site	Database(s)	EPA ID Number

THORSON KEENAN (Continued) **1006804280**

Furnace exemption: No
Used oil fuel burner: No
Used oil processor: No
User oil refiner: No
Used oil fuel marketer to burner: No
Used oil Specification marketer: No
Used oil transfer facility: No
Used oil transporter: No

Violation Status: No violations found

FINDS:

Registry ID: 110013352380

Environmental Interest/Information System
RCRAInfo is a national information system that supports the Resource Conservation and Recovery Act (RCRA) program through the tracking of events and activities related to facilities that generate, transport, and treat, store, or dispose of hazardous waste. RCRAInfo allows RCRA program staff to track the notification, permit, compliance, and corrective action activities required under RCRA.

---

93 **MENTZER C L** **EDR US Hist Auto Stat** **1008992512**
1712 S CENTRAL AVE **N/A**
PHOENIX, AZ

EDR Historical Auto Stations:
Name: MENTZER C L
Year: 1935
Type: AUTOMOBILE REPAIRING

---

93 **BENEDICT J W** **EDR US Hist Auto Stat** **1008990821**
1730 S CENTRAL AVE **N/A**
PHOENIX, AZ

EDR Historical Auto Stations:
Name: BENEDICT J W
Year: 1930
Type: AUTOMOBILE REPAIRING

---

93 **MENTZER C L** **EDR US Hist Auto Stat** **1008991089**
1740 S CENTRAL AVE **N/A**
PHOENIX, AZ

EDR Historical Auto Stations:
Name: MENTZER C L
Year: 1930
Type: AUTOMOBILE REPAIRING

Map ID	Site	Database(s)	EPA ID Number
94	**YELLOW CAB** **156 E MOHAVE ST** **PHOENIX, AZ 85004**	**AZ LUST** **AZ UST** **AZ AZURITE** **AZ EMAP**	**U001627848** **N/A**

LUST:

Facility ID:	0-006131
Facility Status:	CLOSED
Lust Number:	2887.01
Leak Priority:	CLOSED SOIL LVL MEETS TIER1
Notification:	06/24/93
Date Closed:	11/20/09
Lust Number:	2887.02
Leak Priority:	CLOSED SOIL LVL MEETS TIER1
Notification:	06/24/93
Date Closed:	11/20/09
Lust Number:	2887.03
Leak Priority:	CLOSED SOIL LVL MEETS TIER1
Notification:	06/24/93
Date Closed:	11/20/09
Lust Number:	2887.04
Leak Priority:	GROUNDWATER DEINFED, REMEDIATION PENDING
Notification:	06/24/93
Date Closed:	Not reported

UST:

Facility ID:	0-006131
Owner:	ARNETT, WILLIAM
Latitude:	33.431430
Longitude:	112.072022
Tank ID:	1
Date Closed:	06/24/1993
Closure Type:	**Perm Removal**
Tank ID:	2
Date Closed:	06/24/1993
Closure Type:	**Perm Removal**
Tank ID:	3
Date Closed:	06/24/1993
Closure Type:	**Perm Removal**
Tank ID:	4
Date Closed:	06/24/1993
Closure Type:	**Perm Removal**
Tank ID:	5
Date Closed:	06/24/1993
Closure Type:	**Perm Removal**
Tank ID:	6

Map ID	Site	Database(s)	EPA ID Number

YELLOW CAB (Continued) **U001627848**

Date Closed: 06/24/1993
Closure Type: **Perm Removal**

AZURITE:
Remediation ID: 24549
Program: LEAKING UNDERGROUND STORAGE TANK PROGRAM
Program File Number: UST2887.01
Type: OTHER
Remediation Start Date: 06/24/1993
Remediation End Date: 11/20/2009
DEUR Record Date: Not reported
WPD Dirctr's Approval: Not reported
VEMUR Record Date: Not reported
DEUR Release Date: Not reported

Remediation ID: 24551
Program: LEAKING UNDERGROUND STORAGE TANK PROGRAM
Program File Number: UST2887.02
Type: OTHER
Remediation Start Date: 08/01/2008
Remediation End Date: 11/20/2009
DEUR Record Date: Not reported
WPD Dirctr's Approval: Not reported
VEMUR Record Date: Not reported
DEUR Release Date: Not reported

Detail:
Remediation Id: 24551
Standard Types: Soil Remediation Level
Contaminants: BENZENE
Concentraction Mg/Kg: 5.5
Depth Feet: 70

Remediation Id: 24551
Standard Types: Soil Remediation Level
Contaminants: NAPHTHALENE
Concentraction Mg/Kg: 59
Depth Feet: 60

Remediation Id: 24551
Standard Types: Soil Remediation Level
Contaminants: XYLENE (MIXED)
Concentraction Mg/Kg: 650
Depth Feet: 60

Remediation ID: 24553
Program: LEAKING UNDERGROUND STORAGE TANK PROGRAM
Program File Number: UST2887.03
Type: OTHER
Remediation Start Date: 06/24/1993
Remediation End Date: 11/20/2009
DEUR Record Date: Not reported
WPD Dirctr's Approval: Not reported
VEMUR Record Date: Not reported
DEUR Release Date: Not reported

Map ID	Site	Database(s)	EPA ID Number
	YELLOW CAB (Continued)		**U001627848**

Detail:

Remediation Id:	24553
Standard Types:	Soil Remediation Level
Contaminants:	BENZENE
Concentraction Mg/Kg:	5.5
Depth Feet:	70
Remediation Id:	24553
Standard Types:	Soil Remediation Level
Contaminants:	NAPHTHALENE
Concentraction Mg/Kg:	59
Depth Feet:	60
Remediation Id:	24553
Standard Types:	Soil Remediation Level
Contaminants:	XYLENE (MIXED)
Concentraction Mg/Kg:	650
Depth Feet:	60

Remediation ID:	24555
Program:	LEAKING UNDERGROUND STORAGE TANK PROGRAM
Program File Number:	UST2887.04
Type:	OTHER
Remediation Start Date:	08/01/2009
Remediation End Date:	Not reported
DEUR Record Date:	Not reported
WPD Dirctr's Approval:	Not reported
VEMUR Record Date:	Not reported
DEUR Release Date:	Not reported

Detail:

Remediation Id:	24555
Standard Types:	Soil Remediation Level
Contaminants:	BENZENE
Concentraction Mg/Kg:	5.5
Depth Feet:	70
Remediation Id:	24555
Standard Types:	Soil Remediation Level
Contaminants:	NAPHTHALENE
Concentraction Mg/Kg:	59
Depth Feet:	60
Remediation Id:	24555
Standard Types:	Soil Remediation Level
Contaminants:	XYLENE (MIXED)
Concentraction Mg/Kg:	650
Depth Feet:	60

EMAP:

ID Number:	4323
Township:	1N
Range:	3E
Section:	17
Quarter 1:	NE

Map ID	Site	Database(s)	EPA ID Number

YELLOW CAB (Continued) **U001627848**

Quarter 2:	SW
Quarter 3:	NW
Latitude:	33.431700000
Longitude:	-112.072063889
Collection Method:	LOCATED FROM COUNTY PARCEL INFORMATION
Place Type:	AUTO/VEHICLE REPAIR FACILITY
Place Type Code:	AUTO
Place C Code:	PP
Facility Status:	ACTIVE
End Date:	Not reported
Verified:	Y

---

94 **YELLOW CAB** **RCRA-CESQG** **1000846924**
156 E MOHAVE **FINDS** **AZD983483546**
PHOENIX, AZ 85004

RCRA-CESQG:

Date form received by agency:	07/01/1993
Facility name:	YELLOW CAB
Facility address:	156 E MOHAVE PHOENIX, AZ 85004
EPA ID:	AZD983483546
Contact:	WALTER HEATER
Contact address:	156 E MOHAVE PHOENIX, AZ 85004
Contact country:	US
Contact telephone:	(602) 253-4191
Contact email:	Not reported
EPA Region:	09
Land type:	Private
Classification:	Conditionally Exempt Small Quantity Generator
Description:	Handler: generates 100 kg or less of hazardous waste per calendar month, and accumulates 1000 kg or less of hazardous waste at any time; or generates 1 kg or less of acutely hazardous waste per calendar month, and accumulates at any time: 1 kg or less of acutely hazardous waste; or 100 kg or less of any residue or contaminated soil, waste or other debris resulting from the cleanup of a spill, into or on any land or water, of acutely hazardous waste; or generates 100 kg or less of any residue or contaminated soil, waste or other debris resulting from the cleanup of a spill, into or on any land or water, of acutely hazardous waste during any calendar month, and accumulates at any time: 1 kg or less of acutely hazardous waste; or 100 kg or less of any residue or contaminated soil, waste or other debris resulting from the cleanup of a spill, into or on any land or water, of acutely hazardous waste

Owner/Operator Summary:

Owner/operator name:	WILLIAM R NET
Owner/operator address:	156 E MOHAVE PHOENIX, AZ 85004
Owner/operator country:	Not reported
Owner/operator telephone:	(602) 253-4191
Legal status:	Private
Owner/Operator Type:	Owner
Owner/Op start date:	Not reported
Owner/Op end date:	Not reported

Map ID	Site	Database(s)	EPA ID Number
	YELLOW CAB (Continued)		**1000846924**

Handler Activities Summary:

U.S. importer of hazardous waste:	No
Mixed waste (haz. and radioactive):	No
Recycler of hazardous waste:	No
Transporter of hazardous waste:	No
Treater, storer or disposer of HW:	No
Underground injection activity:	No
On-site burner exemption:	No
Furnace exemption:	No
Used oil fuel burner:	No
Used oil processor:	No
User oil refiner:	No
Used oil fuel marketer to burner:	No
Used oil Specification marketer:	No
Used oil transfer facility:	No
Used oil transporter:	No

Facility Has Received Notices of Violations:

Regulation violated:	F - 262.10-12.A
Area of violation:	Generators - General
Date violation determined:	09/12/1996
Date achieved compliance:	08/08/1997
Violation lead agency:	State
Enforcement action:	Not reported
Enforcement action date:	Not reported
Enf. disposition status:	Not reported
Enf. disp. status date:	Not reported
Enforcement lead agency:	Not reported
Proposed penalty amount:	Not reported
Final penalty amount:	Not reported
Paid penalty amount:	Not reported

Evaluation Action Summary:

Evaluation date:	09/12/1996
Evaluation:	COMPLIANCE EVALUATION INSPECTION ON-SITE
Area of violation:	Generators - General
Date achieved compliance:	08/08/1997
Evaluation lead agency:	State

FINDS:

Registry ID: 110002597315

Environmental Interest/Information System

RCRAInfo is a national information system that supports the Resource Conservation and Recovery Act (RCRA) program through the tracking of events and activities related to facilities that generate, transport, and treat, store, or dispose of hazardous waste. RCRAInfo allows RCRA program staff to track the notification, permit, compliance, and corrective action activities required under RCRA.

AZURITE (Arizona Unified Repository For Informational Tracking Of The Environment is the Arizona Department of Environmental Quality (ADEQ) database that is used for environmental enforcement and compliance reporting to the Permit and Compliance (PCS) system and to the Air Facility System Universal Interface (AFS-UI).

Map ID	Site	Database(s)	EPA ID Number
94	**YELLOW CAB COMPANY** **156 E MOHAVE ST** **PHOENIX, AZ**	**AZ RGA LUST**	**S114981034** **N/A**

RGA LUST:

2005	YELLOW CAB COMPANY	156 E MOHAVE ST
2004	YELLOW CAB COMPANY	156 E MOHAVE ST
2002	YELLOW CAB COMPANY	156 E MOHAVE ST
2001	YELLOW CAB COMPANY	156 E MOHAVE ST
2000	YELLOW CAB COMPANY	156 E MOHAVE ST

94	**YELLOW CAB COMPANY** **156 E MOHAVE** **PHOENIX, AZ**	**AZ RGA LUST**	**S114981035** **N/A**

RGA LUST:

1999	YELLOW CAB COMPANY	156 E MOHAVE
1998	YELLOW CAB COMPANY	156 E MOHAVE
1997	YELLOW CAB COMPANY	156 E MOHAVE
1996	YELLOW CAB COMPANY	156 E MOHAVE
1995	YELLOW CAB COMPANY	156 E MOHAVE
1994	YELLOW CAB COMPANY	156 E MOHAVE
1993	YELLOW CAB COMPANY	156 E MOHAVE

94	**YELLOW CAB** **156 E MOHAVE ST** **PHOENIX, AZ**	**AZ RGA LUST**	**S114981037** **N/A**

RGA LUST:

2012	YELLOW CAB	156 E MOHAVE ST
2011	YELLOW CAB	156 E MOHAVE ST
2010	YELLOW CAB	156 E MOHAVE ST
2009	YELLOW CAB	156 E MOHAVE ST
2008	YELLOW CAB	156 E MOHAVE ST
2007	YELLOW CAB	156 E MOHAVE ST

94	**LINCOLN LASER COMPANY** **208 E MOHAVE STREET** **PHOENIX, AZ**	**AZ RGA LUST**	**S114974212** **N/A**

RGA LUST:

1996	LINCOLN LASER COMPANY	208 E MOHAVE STREET
1995	LINCOLN LASER COMPANY	208 E MOHAVE STREET
1994	LINCOLN LASER COMPANY	208 E MOHAVE STREET
1993	LINCOLN LASER COMPANY	208 E MOHAVE STREET

94	**LINCOLN LASER COMPANY** **208 E MOHAVE ST** **PHOENIX, AZ**	**AZ RGA LUST**	**S114974211** **N/A**

RGA LUST:

2005	LINCOLN LASER COMPANY	208 E MOHAVE ST
2004	LINCOLN LASER COMPANY	208 E MOHAVE ST
2002	LINCOLN LASER COMPANY	208 E MOHAVE ST
2001	LINCOLN LASER COMPANY	208 E MOHAVE ST
2000	LINCOLN LASER COMPANY	208 E MOHAVE ST
1999	LINCOLN LASER COMPANY	208 E MOHAVE ST
1998	LINCOLN LASER COMPANY	208 E MOHAVE ST
1997	LINCOLN LASER COMPANY	208 E MOHAVE ST

Map ID	Site	Database(s)	EPA ID Number
94	**201 E MOHAVE ST** **PHOENIX, AZ 85004**	**EDR US Hist Auto Stat**	**1008993094** **N/A**

EDR Historical Auto Stations:

Name:	QUEZCDAS GARAGE
Year:	1982
Type:	AUTOMOBILE REPAIRS
Name:	E & M AUTO REPAIR
Year:	2001
Address:	201 E MOHAVE ST
Name:	COSTOM AUTO BODY
Year:	2005
Address:	201 E MOHAVE ST

94	**203 E MOHAVE ST** **PHOENIX, AZ 85004**	**EDR US Hist Auto Stat**	**1015309664** **N/A**

EDR Historical Auto Stations:

Name:	ANTONIOS AUTO REPAIR
Year:	2004
Address:	203 E MOHAVE ST

94	**1703 S 2ND ST** **PHOENIX, AZ 85004**	**EDR US Hist Auto Stat**	**1015266559** **N/A**

EDR Historical Auto Stations:

Name:	NUNEZ AUTO MECHANIC
Year:	2005
Address:	1703 S 2ND ST

95	**LINCOLN LASER CO** **234 E MOHAVE ST** **PHOENIX, AZ 85004**	**AZ LUST** **AZ UST** **AZ EMAP**	**U001155213** **N/A**

LUST:

Facility ID:	0-004078
Facility Status:	CLOSED
Lust Number:	1958.01
Leak Priority:	CLOSED SOIL LVL MEETS TIER1
Notification:	08/30/91
Date Closed:	10/22/99

UST:

Facility ID:	0-004078
Owner:	CABRILLO CRANE CORP
Latitude:	33.431422
Longitude:	112.070416
Tank ID:	1
Date Closed:	07/24/1991

Map ID	Site	Database(s)	EPA ID Number

LINCOLN LASER CO (Continued) **U001155213**

Closure Type: **Perm Removal**

EMAP:

ID Number:	3011
Township:	1N
Range:	3E
Section:	17
Quarter 1:	NE
Quarter 2:	SW
Quarter 3:	NE
Latitude:	33.431422025
Longitude:	-112.070416458
Collection Method:	GPS WITH CORRECTION < 3 METER ERROR
Place Type:	MANUFACTURING/INDUSTRIAL PLANT
Place Type Code:	INDUS
Place C Code:	PP
Facility Status:	ACTIVE
End Date:	Not reported
Verified:	Y

---

95 **LINCOLN LASER CO** **CERC-NFRAP** **1006812618**
234 E MOHAVE ST **RCRA-SQG** **AZD078994126**
PHOENIX, AZ 85004 **FINDS**
AZ MANIFEST

CERC-NFRAP:

Site ID:	0904103
Federal Facility:	Not a Federal Facility
NPL Status:	Not on the NPL
Non NPL Status:	NFRAP-Site does not qualify for the NPL based on existing information

CERCLIS-NFRAP Assessment History:

Action:	DISCOVERY
Date Started:	/ /
Date Completed:	11/14/91
Priority Level:	Not reported
Action:	ARCHIVE SITE
Date Started:	/ /
Date Completed:	09/14/92
Priority Level:	Not reported
Action:	PRELIMINARY ASSESSMENT
Date Started:	/ /
Date Completed:	09/14/92
Priority Level:	NFRAP-Site does not qualify for the NPL based on existing information

RCRA-SQG:

Date form received by agency:	02/24/2009
Facility name:	LINCOLN LASER CO
Facility address:	234 E MOHAVE ST PHOENIX, AZ 850042845
EPA ID:	AZD078994126
Contact:	ROLAND NUNEMACHER
Contact address:	NO ADDRESS ON RECORD Not reported

Map ID	Site	Database(s)	EPA ID Number

LINCOLN LASER CO (Continued) **1006812618**

Contact country:	US
Contact telephone:	(602) 257-0407
Telephone ext.:	3321
Contact email:	Not reported
EPA Region:	09
Land type:	Facility is not located on Indian land. Additional information is not known.
Classification:	Small Small Quantity Generator
Description:	Handler: generates more than 100 and less than 1000 kg of hazardous waste during any calendar month and accumulates less than 6000 kg of hazardous waste at any time; or generates 100 kg or less of hazardous waste during any calendar month, and accumulates more than 1000 kg of hazardous waste at any time

Handler Activities Summary:

U.S. importer of hazardous waste:	No
Mixed waste (haz. and radioactive):	No
Recycler of hazardous waste:	No
Transporter of hazardous waste:	No
Treater, storer or disposer of HW:	No
Underground injection activity:	No
On-site burner exemption:	No
Furnace exemption:	No
Used oil fuel burner:	No
Used oil processor:	No
User oil refiner:	No
Used oil fuel marketer to burner:	No
Used oil Specification marketer:	No
Used oil transfer facility:	No
Used oil transporter:	No

Historical Generators:

Date form received by agency:	02/22/2008
Site name:	LINCOLN LASER CO
Classification:	Small Quantity Generator
Date form received by agency:	03/08/2007
Site name:	LINCOLN LASER CO
Classification:	Small Quantity Generator
Date form received by agency:	04/21/1986
Site name:	LINCOLN LASER CO
Classification:	Small Quantity Generator

Facility Has Received Notices of Violations:

Regulation violated:	Not reported
Area of violation:	Federal or State Statute
Date violation determined:	06/25/2014
Date achieved compliance:	09/25/2014
Violation lead agency:	State
Enforcement action:	Not reported
Enforcement action date:	08/28/2014
Enf. disposition status:	Not reported
Enf. disp. status date:	Not reported
Enforcement lead agency:	State
Proposed penalty amount:	Not reported
Final penalty amount:	Not reported

Map ID	Site	Database(s)	EPA ID Number
	LINCOLN LASER CO (Continued)		**1006812618**

Paid penalty amount: Not reported

Regulation violated: Not reported
Area of violation: Generators - Manifest
Date violation determined: 06/25/2014
Date achieved compliance: 09/25/2014
Violation lead agency: State
Enforcement action: Not reported
Enforcement action date: 08/08/2014
Enf. disposition status: Not reported
Enf. disp. status date: Not reported
Enforcement lead agency: State
Proposed penalty amount: Not reported
Final penalty amount: Not reported
Paid penalty amount: Not reported

Regulation violated: Not reported
Area of violation: Generators - Manifest
Date violation determined: 06/25/2014
Date achieved compliance: 09/25/2014
Violation lead agency: State
Enforcement action: Not reported
Enforcement action date: 07/24/2014
Enf. disposition status: Not reported
Enf. disp. status date: Not reported
Enforcement lead agency: State
Proposed penalty amount: Not reported
Final penalty amount: Not reported
Paid penalty amount: Not reported

Regulation violated: Not reported
Area of violation: Generators - General
Date violation determined: 06/25/2014
Date achieved compliance: 09/25/2014
Violation lead agency: State
Enforcement action: Not reported
Enforcement action date: 07/24/2014
Enf. disposition status: Not reported
Enf. disp. status date: Not reported
Enforcement lead agency: State
Proposed penalty amount: Not reported
Final penalty amount: Not reported
Paid penalty amount: Not reported

Regulation violated: Not reported
Area of violation: Federal or State Statute
Date violation determined: 06/25/2014
Date achieved compliance: 09/25/2014
Violation lead agency: State
Enforcement action: Not reported
Enforcement action date: 07/24/2014
Enf. disposition status: Not reported
Enf. disp. status date: Not reported
Enforcement lead agency: State
Proposed penalty amount: Not reported
Final penalty amount: Not reported
Paid penalty amount: Not reported

Map ID	Site	Database(s)	EPA ID Number
	LINCOLN LASER CO (Continued)		**1006812618**

Regulation violated: Not reported
Area of violation: Generators - General
Date violation determined: 06/25/2014
Date achieved compliance: 09/25/2014
Violation lead agency: State
Enforcement action: Not reported
Enforcement action date: 06/25/2014
Enf. disposition status: Not reported
Enf. disp. status date: Not reported
Enforcement lead agency: State
Proposed penalty amount: Not reported
Final penalty amount: Not reported
Paid penalty amount: Not reported

Regulation violated: Not reported
Area of violation: Generators - Manifest
Date violation determined: 06/25/2014
Date achieved compliance: 09/25/2014
Violation lead agency: State
Enforcement action: Not reported
Enforcement action date: 08/28/2014
Enf. disposition status: Not reported
Enf. disp. status date: Not reported
Enforcement lead agency: State
Proposed penalty amount: Not reported
Final penalty amount: Not reported
Paid penalty amount: Not reported

Regulation violated: Not reported
Area of violation: Generators - Pre-transport
Date violation determined: 06/25/2014
Date achieved compliance: 09/25/2014
Violation lead agency: State
Enforcement action: Not reported
Enforcement action date: 07/24/2014
Enf. disposition status: Not reported
Enf. disp. status date: Not reported
Enforcement lead agency: State
Proposed penalty amount: Not reported
Final penalty amount: Not reported
Paid penalty amount: Not reported

Regulation violated: Not reported
Area of violation: Generators - Pre-transport
Date violation determined: 06/25/2014
Date achieved compliance: 09/25/2014
Violation lead agency: State
Enforcement action: Not reported
Enforcement action date: 08/07/2014
Enf. disposition status: Not reported
Enf. disp. status date: Not reported
Enforcement lead agency: State
Proposed penalty amount: Not reported
Final penalty amount: Not reported
Paid penalty amount: Not reported

Regulation violated: Not reported

Map ID	Site	Database(s)	EPA ID Number

LINCOLN LASER CO (Continued) **1006812618**

Area of violation: Federal or State Statute
Date violation determined: 06/25/2014
Date achieved compliance: 09/25/2014
Violation lead agency: State
Enforcement action: Not reported
Enforcement action date: 08/08/2014
Enf. disposition status: Not reported
Enf. disp. status date: Not reported
Enforcement lead agency: State
Proposed penalty amount: Not reported
Final penalty amount: Not reported
Paid penalty amount: Not reported

Regulation violated: Not reported
Area of violation: Generators - Manifest
Date violation determined: 06/25/2014
Date achieved compliance: 09/25/2014
Violation lead agency: State
Enforcement action: Not reported
Enforcement action date: 09/25/2014
Enf. disposition status: Not reported
Enf. disp. status date: Not reported
Enforcement lead agency: State
Proposed penalty amount: Not reported
Final penalty amount: Not reported
Paid penalty amount: Not reported

Regulation violated: Not reported
Area of violation: Generators - Manifest
Date violation determined: 06/25/2014
Date achieved compliance: 09/25/2014
Violation lead agency: State
Enforcement action: Not reported
Enforcement action date: 07/21/2014
Enf. disposition status: Not reported
Enf. disp. status date: Not reported
Enforcement lead agency: State
Proposed penalty amount: Not reported
Final penalty amount: Not reported
Paid penalty amount: Not reported

Regulation violated: Not reported
Area of violation: Federal or State Statute
Date violation determined: 06/25/2014
Date achieved compliance: 09/25/2014
Violation lead agency: State
Enforcement action: Not reported
Enforcement action date: 07/21/2014
Enf. disposition status: Not reported
Enf. disp. status date: Not reported
Enforcement lead agency: State
Proposed penalty amount: Not reported
Final penalty amount: Not reported
Paid penalty amount: Not reported

Regulation violated: Not reported
Area of violation: Generators - General

Map ID	Site	Database(s)	EPA ID Number

LINCOLN LASER CO (Continued) **1006812618**

Date violation determined: 06/25/2014
Date achieved compliance: 09/25/2014
Violation lead agency: State
Enforcement action: Not reported
Enforcement action date: 08/07/2014
Enf. disposition status: Not reported
Enf. disp. status date: Not reported
Enforcement lead agency: State
Proposed penalty amount: Not reported
Final penalty amount: Not reported
Paid penalty amount: Not reported

Regulation violated: Not reported
Area of violation: Federal or State Statute
Date violation determined: 06/25/2014
Date achieved compliance: 09/25/2014
Violation lead agency: State
Enforcement action: Not reported
Enforcement action date: 09/25/2014
Enf. disposition status: Not reported
Enf. disp. status date: Not reported
Enforcement lead agency: State
Proposed penalty amount: Not reported
Final penalty amount: Not reported
Paid penalty amount: Not reported

Regulation violated: Not reported
Area of violation: Generators - Pre-transport
Date violation determined: 06/25/2014
Date achieved compliance: 09/25/2014
Violation lead agency: State
Enforcement action: Not reported
Enforcement action date: 06/25/2014
Enf. disposition status: Not reported
Enf. disp. status date: Not reported
Enforcement lead agency: State
Proposed penalty amount: Not reported
Final penalty amount: Not reported
Paid penalty amount: Not reported

Regulation violated: Not reported
Area of violation: Generators - Pre-transport
Date violation determined: 06/25/2014
Date achieved compliance: 09/25/2014
Violation lead agency: State
Enforcement action: Not reported
Enforcement action date: 09/25/2014
Enf. disposition status: Not reported
Enf. disp. status date: Not reported
Enforcement lead agency: State
Proposed penalty amount: Not reported
Final penalty amount: Not reported
Paid penalty amount: Not reported

Regulation violated: Not reported
Area of violation: Generators - Pre-transport
Date violation determined: 06/25/2014

Map ID	Site	Database(s)	EPA ID Number

LINCOLN LASER CO (Continued) **1006812618**

Date achieved compliance: 09/25/2014
Violation lead agency: State
Enforcement action: Not reported
Enforcement action date: 08/08/2014
Enf. disposition status: Not reported
Enf. disp. status date: Not reported
Enforcement lead agency: State
Proposed penalty amount: Not reported
Final penalty amount: Not reported
Paid penalty amount: Not reported

Regulation violated: Not reported
Area of violation: Generators - Pre-transport
Date violation determined: 06/25/2014
Date achieved compliance: 09/25/2014
Violation lead agency: State
Enforcement action: Not reported
Enforcement action date: 07/21/2014
Enf. disposition status: Not reported
Enf. disp. status date: Not reported
Enforcement lead agency: State
Proposed penalty amount: Not reported
Final penalty amount: Not reported
Paid penalty amount: Not reported

Regulation violated: Not reported
Area of violation: Generators - Manifest
Date violation determined: 06/25/2014
Date achieved compliance: 09/25/2014
Violation lead agency: State
Enforcement action: Not reported
Enforcement action date: 06/25/2014
Enf. disposition status: Not reported
Enf. disp. status date: Not reported
Enforcement lead agency: State
Proposed penalty amount: Not reported
Final penalty amount: Not reported
Paid penalty amount: Not reported

Regulation violated: Not reported
Area of violation: Generators - General
Date violation determined: 06/25/2014
Date achieved compliance: 09/25/2014
Violation lead agency: State
Enforcement action: Not reported
Enforcement action date: 08/28/2014
Enf. disposition status: Not reported
Enf. disp. status date: Not reported
Enforcement lead agency: State
Proposed penalty amount: Not reported
Final penalty amount: Not reported
Paid penalty amount: Not reported

Regulation violated: Not reported
Area of violation: Federal or State Statute
Date violation determined: 06/25/2014
Date achieved compliance: 09/25/2014

Map ID	Site	Database(s)	EPA ID Number
	LINCOLN LASER CO (Continued)		**1006812618**

Violation lead agency: State
Enforcement action: Not reported
Enforcement action date: 08/07/2014
Enf. disposition status: Not reported
Enf. disp. status date: Not reported
Enforcement lead agency: State
Proposed penalty amount: Not reported
Final penalty amount: Not reported
Paid penalty amount: Not reported

Regulation violated: Not reported
Area of violation: Generators - Pre-transport
Date violation determined: 06/25/2014
Date achieved compliance: 09/25/2014
Violation lead agency: State
Enforcement action: Not reported
Enforcement action date: 08/28/2014
Enf. disposition status: Not reported
Enf. disp. status date: Not reported
Enforcement lead agency: State
Proposed penalty amount: Not reported
Final penalty amount: Not reported
Paid penalty amount: Not reported

Regulation violated: Not reported
Area of violation: Generators - Manifest
Date violation determined: 06/25/2014
Date achieved compliance: 09/25/2014
Violation lead agency: State
Enforcement action: Not reported
Enforcement action date: 08/07/2014
Enf. disposition status: Not reported
Enf. disp. status date: Not reported
Enforcement lead agency: State
Proposed penalty amount: Not reported
Final penalty amount: Not reported
Paid penalty amount: Not reported

Regulation violated: Not reported
Area of violation: Generators - General
Date violation determined: 06/25/2014
Date achieved compliance: 09/25/2014
Violation lead agency: State
Enforcement action: Not reported
Enforcement action date: 09/25/2014
Enf. disposition status: Not reported
Enf. disp. status date: Not reported
Enforcement lead agency: State
Proposed penalty amount: Not reported
Final penalty amount: Not reported
Paid penalty amount: Not reported

Regulation violated: Not reported
Area of violation: Generators - General
Date violation determined: 06/25/2014
Date achieved compliance: 09/25/2014
Violation lead agency: State

Map ID	Site	Database(s)	EPA ID Number
	LINCOLN LASER CO (Continued)		**1006812618**

Enforcement action: Not reported
Enforcement action date: 07/21/2014
Enf. disposition status: Not reported
Enf. disp. status date: Not reported
Enforcement lead agency: State
Proposed penalty amount: Not reported
Final penalty amount: Not reported
Paid penalty amount: Not reported

Regulation violated: Not reported
Area of violation: Generators - General
Date violation determined: 06/25/2014
Date achieved compliance: 09/25/2014
Violation lead agency: State
Enforcement action: Not reported
Enforcement action date: 08/08/2014
Enf. disposition status: Not reported
Enf. disp. status date: Not reported
Enforcement lead agency: State
Proposed penalty amount: Not reported
Final penalty amount: Not reported
Paid penalty amount: Not reported

Regulation violated: Not reported
Area of violation: Federal or State Statute
Date violation determined: 06/25/2014
Date achieved compliance: 09/25/2014
Violation lead agency: State
Enforcement action: Not reported
Enforcement action date: 06/25/2014
Enf. disposition status: Not reported
Enf. disp. status date: Not reported
Enforcement lead agency: State
Proposed penalty amount: Not reported
Final penalty amount: Not reported
Paid penalty amount: Not reported

Evaluation Action Summary:
Evaluation date: 06/25/2014
Evaluation: COMPLIANCE EVALUATION INSPECTION ON-SITE
Area of violation: Generators - Pre-transport
Date achieved compliance: 09/25/2014
Evaluation lead agency: State

Evaluation date: 06/25/2014
Evaluation: COMPLIANCE EVALUATION INSPECTION ON-SITE
Area of violation: Generators - General
Date achieved compliance: 09/25/2014
Evaluation lead agency: State

Evaluation date: 06/25/2014
Evaluation: COMPLIANCE EVALUATION INSPECTION ON-SITE
Area of violation: Generators - Manifest
Date achieved compliance: 09/25/2014
Evaluation lead agency: State

Evaluation date: 06/25/2014

Map ID	Site	Database(s)	EPA ID Number

LINCOLN LASER CO (Continued) **1006812618**

Evaluation:	COMPLIANCE EVALUATION INSPECTION ON-SITE
Area of violation:	Federal or State Statute
Date achieved compliance:	09/25/2014
Evaluation lead agency:	State

FINDS:

Registry ID: 110002137090

Environmental Interest/Information System

US EPA TRIS (Toxics Release Inventory System) contains information from facilities on the amounts of over 300 listed toxic chemicals that these facilities release directly to air, water, land, or that are transported off-site.

RCRAInfo is a national information system that supports the Resource Conservation and Recovery Act (RCRA) program through the tracking of events and activities related to facilities that generate, transport, and treat, store, or dispose of hazardous waste. RCRAInfo allows RCRA program staff to track the notification, permit, compliance, and corrective action activities required under RCRA.

AZURITE (Arizona Unified Repository For Informational Tracking Of The Environment is the Arizona Department of Environmental Quality (ADEQ) database that is used for environmental enforcement and compliance reporting to the Permit and Compliance (PCS) system and to the Air Facility System Universal Interface (AFS-UI).

AZ MANIFEST:

Report Year:	2011
EPA Id:	AZD078994126
Business Type:	Not reported
Mailing Address:	Not reported
Mailing City,St,Zip:	Not reported
Contact Name:	Not reported
Contact Phone:	Not reported
Management Methods:	Fuel blending prior to energy recovery at another site (waste generated either on site or received from off site)
Date Generator Signed the Manifest:	Not reported
Transporter EPA Id Number:	Not reported
Date Transporter Signed the Manifest:	Not reported
Transporter EPA Id Number:	Not reported
TSD EPA Id Number:	Not reported
Date TSD Signed Manifest:	Not reported
DOT Id Number:	UN1993
Quantity:	412
Waste Code 1:	D003
Waste Code 2:	F003
Waste Code 3:	Not reported
Waste Code 4:	Not reported
Waste Code 5:	Not reported
Waste Code 6:	Not reported
Waste Code 7:	Not reported
Waste Code 8:	Not reported
Waste Code 9:	Not reported

Map ID	Site	Database(s)	EPA ID Number

LINCOLN LASER CO (Continued) **1006812618**

Report Year:	2010
EPA Id:	AZD078994126
Business Type:	Not reported
Mailing Address:	Not reported
Mailing City,St,Zip:	Not reported
Contact Name:	Not reported
Contact Phone:	Not reported
Management Methods:	Incineration - thermal destruction other than use as a fuel (includes any preparation prior to burning)
Date Generator Signed the Manifest:	Not reported
Transporter EPA Id Number:	Not reported
Date Transporter Signed the Manifest:	Not reported
Transporter EPA Id Number:	Not reported
TSD EPA Id Number:	Not reported
Date TSD Signed Manifest:	Not reported
DOT Id Number:	UN1993
Quantity:	800
Waste Code 1:	D001
Waste Code 2:	F003
Waste Code 3:	Not reported
Waste Code 4:	Not reported
Waste Code 5:	Not reported
Waste Code 6:	Not reported
Waste Code 7:	Not reported
Waste Code 8:	Not reported
Waste Code 9:	Not reported

Report Year:	2013
EPA Id:	AZD078994126
Business Type:	Not reported
Mailing Address:	Not reported
Mailing City,St,Zip:	Not reported
Contact Name:	Not reported
Contact Phone:	Not reported
Management Methods:	Fuel blending prior to energy recovery at another site (waste generated either on site or received from off site)
Date Generator Signed the Manifest:	Not reported
Transporter EPA Id Number:	Not reported
Date Transporter Signed the Manifest:	Not reported
Transporter EPA Id Number:	Not reported
TSD EPA Id Number:	Not reported
Date TSD Signed Manifest:	Not reported
DOT Id Number:	UN1993
Quantity:	394
Waste Code 1:	D003
Waste Code 2:	F003
Waste Code 3:	Not reported
Waste Code 4:	Not reported
Waste Code 5:	Not reported
Waste Code 6:	Not reported
Waste Code 7:	Not reported
Waste Code 8:	Not reported
Waste Code 9:	Not reported

Report Year:	2008
EPA Id:	AZD078994126
Business Type:	Not reported

Map ID	Site	Database(s)	EPA ID Number

LINCOLN LASER CO (Continued) **1006812618**

Mailing Address:	Not reported
Mailing City,St,Zip:	Not reported
Contact Name:	Not reported
Contact Phone:	Not reported
Management Methods:	Incineration - thermal destruction other than use as a fuel (includes any preparation prior to burning)
Date Generator Signed the Manifest:	Not reported
Transporter EPA Id Number:	Not reported
Date Transporter Signed the Manifest:	Not reported
Transporter EPA Id Number:	Not reported
TSD EPA Id Number:	Not reported
Date TSD Signed Manifest:	Not reported
DOT Id Number:	UN1993
Quantity:	1207.00
Waste Code 1:	D001
Waste Code 2:	F003
Waste Code 3:	Not reported
Waste Code 4:	Not reported
Waste Code 5:	Not reported
Waste Code 6:	Not reported
Waste Code 7:	Not reported
Waste Code 8:	Not reported
Waste Code 9:	Not reported

Report Year:	2008
EPA Id:	AZD078994126
Business Type:	Not reported
Mailing Address:	Not reported
Mailing City,St,Zip:	Not reported
Contact Name:	Not reported
Contact Phone:	Not reported
Management Methods:	The site receiving this waste stored/bulked and transferred the waste with no treatment or recovery (H010-H129), fuel blending (H061), or disposal (H131-H135) at that receiving site.
Date Generator Signed the Manifest:	Not reported
Transporter EPA Id Number:	Not reported
Date Transporter Signed the Manifest:	Not reported
Transporter EPA Id Number:	Not reported
TSD EPA Id Number:	Not reported
Date TSD Signed Manifest:	Not reported
DOT Id Number:	UN1993
Quantity:	809.00
Waste Code 1:	D001
Waste Code 2:	F003
Waste Code 3:	Not reported
Waste Code 4:	Not reported
Waste Code 5:	Not reported
Waste Code 6:	Not reported
Waste Code 7:	Not reported
Waste Code 8:	Not reported
Waste Code 9:	Not reported

Report Year:	2008
EPA Id:	AZD078994126
Business Type:	Not reported
Mailing Address:	Not reported
Mailing City,St,Zip:	Not reported

Map ID	Site	Database(s)	EPA ID Number

LINCOLN LASER CO (Continued) **1006812618**

Contact Name:	Not reported
Contact Phone:	Not reported
Management Methods:	Incineration - thermal destruction other than use as a fuel (includes any preparation prior to burning)
Date Generator Signed the Manifest:	Not reported
Transporter EPA Id Number:	Not reported
Date Transporter Signed the Manifest:	Not reported
Transporter EPA Id Number:	Not reported
TSD EPA Id Number:	Not reported
Date TSD Signed Manifest:	Not reported
DOT Id Number:	UN1993
Quantity:	788.00
Waste Code 1:	D001
Waste Code 2:	F003
Waste Code 3:	Not reported
Waste Code 4:	Not reported
Waste Code 5:	Not reported
Waste Code 6:	Not reported
Waste Code 7:	Not reported
Waste Code 8:	Not reported
Waste Code 9:	Not reported

Report Year:	Not reported
EPA Id:	AZD078994126
Business Type:	O
Mailing Address:	234 E MOHAVE ST
Mailing City,St,Zip:	PHOENIX, AZ 85004-
Contact Name:	ROLAND NUNEMACHER
Contact Phone:	(602) 257-0407 X 3321
Management Methods:	Not reported
Date Generator Signed the Manifest:	01/11/2005
Transporter EPA Id Number:	AZD983473877
Date Transporter Signed the Manifest:	01/11/2005
Transporter EPA Id Number:	AZD983473877
TSD EPA Id Number:	Not reported
Date TSD Signed Manifest:	01/11/2005
DOT Id Number:	NA3082
Quantity:	10.00 Gallons
Waste Code 1:	D011
Waste Code 2:	Not reported
Waste Code 3:	Not reported
Waste Code 4:	Not reported
Waste Code 5:	Not reported
Waste Code 6:	Not reported
Waste Code 7:	Not reported
Waste Code 8:	Not reported
Waste Code 9:	Not reported

Report Year:	Not reported
EPA Id:	AZD078994126
Business Type:	O
Mailing Address:	234 E MOHAVE ST
Mailing City,St,Zip:	PHOENIX, AZ 85004-
Contact Name:	ROLAND NUNEMACHER
Contact Phone:	(602) 257-0407 X 3321
Management Methods:	Not reported
Date Generator Signed the Manifest:	03/08/2005

Map ID	Site	Database(s)	EPA ID Number
	LINCOLN LASER CO (Continued)		**1006812618**

Transporter EPA Id Number:	AZD983473877
Date Transporter Signed the Manifest:	03/08/2005
Transporter EPA Id Number:	AZD983473877
TSD EPA Id Number:	Not reported
Date TSD Signed Manifest:	03/08/2005
DOT Id Number:	NA3082
Quantity:	15.00 Gallons
Waste Code 1:	D011
Waste Code 2:	Not reported
Waste Code 3:	Not reported
Waste Code 4:	Not reported
Waste Code 5:	Not reported
Waste Code 6:	Not reported
Waste Code 7:	Not reported
Waste Code 8:	Not reported
Waste Code 9:	Not reported
Report Year:	Not reported
EPA Id:	AZD078994126
Business Type:	O
Mailing Address:	234 E MOHAVE ST
Mailing City,St,Zip:	PHOENIX, AZ 85004-
Contact Name:	ROLAND NUNEMACHER
Contact Phone:	(602) 257-0407 X 3321
Management Methods:	Not reported
Date Generator Signed the Manifest:	11/16/2005
Transporter EPA Id Number:	AZD983473877
Date Transporter Signed the Manifest:	11/16/2005
Transporter EPA Id Number:	AZD983473877
TSD EPA Id Number:	Not reported
Date TSD Signed Manifest:	11/16/2005
DOT Id Number:	NA3082
Quantity:	208.00 Pounds
Waste Code 1:	D011
Waste Code 2:	Not reported
Waste Code 3:	Not reported
Waste Code 4:	Not reported
Waste Code 5:	Not reported
Waste Code 6:	Not reported
Waste Code 7:	Not reported
Waste Code 8:	Not reported
Waste Code 9:	Not reported
Report Year:	Not reported
EPA Id:	AZD078994126
Business Type:	O
Mailing Address:	234 E MOHAVE ST
Mailing City,St,Zip:	PHOENIX, AZ 85004-
Contact Name:	ROLAND NUNEMACHER
Contact Phone:	(602) 257-0407 X 3321
Management Methods:	Not reported
Date Generator Signed the Manifest:	12/13/2005
Transporter EPA Id Number:	AZD009015389
Date Transporter Signed the Manifest:	12/13/2005
Transporter EPA Id Number:	AZD009015389
TSD EPA Id Number:	Not reported
Date TSD Signed Manifest:	12/13/2005

Map ID	Site	Database(s)	EPA ID Number
	LINCOLN LASER CO (Continued)		**1006812618**

DOT Id Number:	UN1995
Quantity:	398.00 Pounds
Waste Code 1:	D001
Waste Code 2:	Not reported
Waste Code 3:	Not reported
Waste Code 4:	Not reported
Waste Code 5:	Not reported
Waste Code 6:	Not reported
Waste Code 7:	Not reported
Waste Code 8:	Not reported
Waste Code 9:	Not reported

Report Year:	Not reported
EPA Id:	AZD078994126
Business Type:	O
Mailing Address:	234 E MOHAVE ST
Mailing City,St,Zip:	PHOENIX, AZ 85004-
Contact Name:	ROLAND NUNEMACHER
Contact Phone:	(602) 257-0407 X 3321
Management Methods:	Not reported
Date Generator Signed the Manifest:	09/27/2005
Transporter EPA Id Number:	AZD009015389
Date Transporter Signed the Manifest:	09/27/2005
Transporter EPA Id Number:	AZD009015389
TSD EPA Id Number:	Not reported
Date TSD Signed Manifest:	09/27/2005
DOT Id Number:	NA3077
Quantity:	380.00 Pounds
Waste Code 1:	F006
Waste Code 2:	Not reported
Waste Code 3:	Not reported
Waste Code 4:	Not reported
Waste Code 5:	Not reported
Waste Code 6:	Not reported
Waste Code 7:	Not reported
Waste Code 8:	Not reported
Waste Code 9:	Not reported

Report Year:	Not reported
EPA Id:	AZD078994126
Business Type:	O
Mailing Address:	234 E MOHAVE ST
Mailing City,St,Zip:	PHOENIX, AZ 85004-
Contact Name:	ROLAND NUNEMACHER
Contact Phone:	(602) 257-0407 X 3321
Management Methods:	Not reported
Date Generator Signed the Manifest:	09/27/2005
Transporter EPA Id Number:	AZD009015389
Date Transporter Signed the Manifest:	09/27/2005
Transporter EPA Id Number:	AZD009015389
TSD EPA Id Number:	Not reported
Date TSD Signed Manifest:	09/27/2005
DOT Id Number:	UN1993
Quantity:	405.00 Pounds
Waste Code 1:	D001
Waste Code 2:	F003
Waste Code 3:	Not reported

Map ID	Site	Database(s)	EPA ID Number
	LINCOLN LASER CO (Continued)		**1006812618**

Waste Code 4:	Not reported
Waste Code 5:	Not reported
Waste Code 6:	Not reported
Waste Code 7:	Not reported
Waste Code 8:	Not reported
Waste Code 9:	Not reported

Report Year:	Not reported
EPA Id:	AZD078994126
Business Type:	O
Mailing Address:	234 E MOHAVE ST
Mailing City,St,Zip:	PHOENIX, AZ 85004-
Contact Name:	ROLAND NUNEMACHER
Contact Phone:	(602) 257-0407 X 3321
Management Methods:	Not reported
Date Generator Signed the Manifest:	09/22/2005
Transporter EPA Id Number:	AZD983473877
Date Transporter Signed the Manifest:	09/22/2005
Transporter EPA Id Number:	AZD983473877
TSD EPA Id Number:	Not reported
Date TSD Signed Manifest:	09/22/2005
DOT Id Number:	NA3082
Quantity:	240.00 Pounds
Waste Code 1:	D011
Waste Code 2:	Not reported
Waste Code 3:	Not reported
Waste Code 4:	Not reported
Waste Code 5:	Not reported
Waste Code 6:	Not reported
Waste Code 7:	Not reported
Waste Code 8:	Not reported
Waste Code 9:	Not reported

Report Year:	Not reported
EPA Id:	AZD078994126
Business Type:	O
Mailing Address:	234 E MOHAVE ST
Mailing City,St,Zip:	PHOENIX, AZ 85004-
Contact Name:	ROLAND NUNEMACHER
Contact Phone:	(602) 257-0407 X 3321
Management Methods:	Not reported
Date Generator Signed the Manifest:	01/13/2004
Transporter EPA Id Number:	AZD983473877
Date Transporter Signed the Manifest:	01/13/2004
Transporter EPA Id Number:	AZD983473877
TSD EPA Id Number:	AZD982491649
Date TSD Signed Manifest:	01/13/2004
DOT Id Number:	NA3082
Quantity:	10.00 Gallons
Waste Code 1:	D011
Waste Code 2:	Not reported
Waste Code 3:	Not reported
Waste Code 4:	Not reported
Waste Code 5:	Not reported
Waste Code 6:	Not reported
Waste Code 7:	Not reported
Waste Code 8:	Not reported

Map ID	Site	Database(s)	EPA ID Number
	LINCOLN LASER CO (Continued)		**1006812618**

Waste Code 9:	Not reported
Report Year:	Not reported
EPA Id:	AZD078994126
Business Type:	O
Mailing Address:	234 E MOHAVE ST
Mailing City,St,Zip:	PHOENIX, AZ 85004-
Contact Name:	ROLAND NUNEMACHER
Contact Phone:	(602) 257-0407 X 3321
Management Methods:	Not reported
Date Generator Signed the Manifest:	12/14/2004
Transporter EPA Id Number:	AZD009015389
Date Transporter Signed the Manifest:	12/14/2004
Transporter EPA Id Number:	AZD009015389
TSD EPA Id Number:	AZD009015389
Date TSD Signed Manifest:	12/14/2004
DOT Id Number:	UN1993
Quantity:	405.00 Pounds
Waste Code 1:	D001
Waste Code 2:	F003
Waste Code 3:	Not reported
Waste Code 4:	Not reported
Waste Code 5:	Not reported
Waste Code 6:	Not reported
Waste Code 7:	Not reported
Waste Code 8:	Not reported
Waste Code 9:	Not reported
Report Year:	Not reported
EPA Id:	AZD078994126
Business Type:	O
Mailing Address:	234 E MOHAVE ST
Mailing City,St,Zip:	PHOENIX, AZ 85004-
Contact Name:	ROLAND NUNEMACHER
Contact Phone:	(602) 257-0407 X 3321
Management Methods:	Not reported
Date Generator Signed the Manifest:	09/21/2004
Transporter EPA Id Number:	AZD009015389
Date Transporter Signed the Manifest:	09/21/2004
Transporter EPA Id Number:	AZD009015389
TSD EPA Id Number:	AZD009015389
Date TSD Signed Manifest:	09/21/2004
DOT Id Number:	UN1993
Quantity:	1576.00 Pounds
Waste Code 1:	D001
Waste Code 2:	F003
Waste Code 3:	Not reported
Waste Code 4:	Not reported
Waste Code 5:	Not reported
Waste Code 6:	Not reported
Waste Code 7:	Not reported
Waste Code 8:	Not reported
Waste Code 9:	Not reported
Report Year:	Not reported
EPA Id:	AZD078994126
Business Type:	O

Map ID	Site	Database(s)	EPA ID Number
	LINCOLN LASER CO (Continued)		**1006812618**

Mailing Address:	234 E MOHAVE ST
Mailing City,St,Zip:	PHOENIX, AZ 85004-
Contact Name:	ROLAND NUNEMACHER
Contact Phone:	(602) 257-0407 X 3321
Management Methods:	Not reported
Date Generator Signed the Manifest:	05/17/2005
Transporter EPA Id Number:	AZD983473877
Date Transporter Signed the Manifest:	05/17/2005
Transporter EPA Id Number:	AZD983473877
TSD EPA Id Number:	Not reported
Date TSD Signed Manifest:	05/17/2005
DOT Id Number:	NA3082
Quantity:	20.00 Gallons
Waste Code 1:	D011
Waste Code 2:	Not reported
Waste Code 3:	Not reported
Waste Code 4:	Not reported
Waste Code 5:	Not reported
Waste Code 6:	Not reported
Waste Code 7:	Not reported
Waste Code 8:	Not reported
Waste Code 9:	Not reported

Report Year:	Not reported
EPA Id:	AZD078994126
Business Type:	O
Mailing Address:	234 E MOHAVE ST
Mailing City,St,Zip:	PHOENIX, AZ 85004-
Contact Name:	ROLAND NUNEMACHER
Contact Phone:	(602) 257-0407 X 3321
Management Methods:	Not reported
Date Generator Signed the Manifest:	05/19/2005
Transporter EPA Id Number:	AZD009015389
Date Transporter Signed the Manifest:	05/19/2005
Transporter EPA Id Number:	AZD009015389
TSD EPA Id Number:	Not reported
Date TSD Signed Manifest:	05/19/2005
DOT Id Number:	UN1993
Quantity:	165.00 Gallons
Waste Code 1:	D001
Waste Code 2:	F003
Waste Code 3:	Not reported
Waste Code 4:	Not reported
Waste Code 5:	Not reported
Waste Code 6:	Not reported
Waste Code 7:	Not reported
Waste Code 8:	Not reported
Waste Code 9:	Not reported

Report Year:	Not reported
EPA Id:	AZD078994126
Business Type:	O
Mailing Address:	234 E MOHAVE ST
Mailing City,St,Zip:	PHOENIX, AZ 85004-
Contact Name:	ROLAND NUNEMACHER
Contact Phone:	(602) 257-0407 X 3321
Management Methods:	Not reported

Map ID	Site	Database(s)	EPA ID Number

LINCOLN LASER CO (Continued) **1006812618**

Date Generator Signed the Manifest:	04/07/2004
Transporter EPA Id Number:	AZD983473877
Date Transporter Signed the Manifest:	04/07/2004
Transporter EPA Id Number:	AZD983473877
TSD EPA Id Number:	AZD983473877
Date TSD Signed Manifest:	04/07/2004
DOT Id Number:	NA3082
Quantity:	15.00 Gallons
Waste Code 1:	D011
Waste Code 2:	Not reported
Waste Code 3:	Not reported
Waste Code 4:	Not reported
Waste Code 5:	Not reported
Waste Code 6:	Not reported
Waste Code 7:	Not reported
Waste Code 8:	Not reported
Waste Code 9:	Not reported

Report Year:	Not reported
EPA Id:	AZD078994126
Business Type:	O
Mailing Address:	234 E MOHAVE ST
Mailing City,St,Zip:	PHOENIX, AZ 85004-
Contact Name:	ROLAND NUNEMACHER
Contact Phone:	(602) 257-0407 X 3321
Management Methods:	Not reported
Date Generator Signed the Manifest:	08/03/2004
Transporter EPA Id Number:	AZD983473877
Date Transporter Signed the Manifest:	08/03/2004
Transporter EPA Id Number:	AZD983473877
TSD EPA Id Number:	AZD983473877
Date TSD Signed Manifest:	08/03/2004
DOT Id Number:	NA3082
Quantity:	20.00 Gallons
Waste Code 1:	D011
Waste Code 2:	Not reported
Waste Code 3:	Not reported
Waste Code 4:	Not reported
Waste Code 5:	Not reported
Waste Code 6:	Not reported
Waste Code 7:	Not reported
Waste Code 8:	Not reported
Waste Code 9:	Not reported

Click this hyperlink while viewing on your computer to access
1 additional AZ_MANIFEST: record(s) in the EDR Site Report.

---

95 **LINCOLN LASER CO.** **AZ SHWS** **S101570037**
234 E. MOHAVE **N/A**
PHOENIX, AZ 85004

SHWS:

EPA ID:	AZD078994126
Program:	PA/SI
Site Code:	70196
Facility Id:	872
Discovery Date:	19000101
Source:	Not reported

Map ID	Site	Database(s)	EPA ID Number

LINCOLN LASER CO. (Continued) **S101570037**

Operable Unit: 0
QWARF Area: EW
Lat: Not reported
Long: Not reported
Lat/Long Method: 80
Comments: Not reported

---

95 **LINCOLN LASER CO** **AZ RGA LUST** **S114974210**
234 E MOHAVE ST **N/A**
PHOENIX, AZ

RGA LUST:

2012	LINCOLN LASER CO	234 E MOHAVE ST
2011	LINCOLN LASER CO	234 E MOHAVE ST
2010	LINCOLN LASER CO	234 E MOHAVE ST
2009	LINCOLN LASER CO	234 E MOHAVE ST
2008	LINCOLN LASER CO	234 E MOHAVE ST
2007	LINCOLN LASER CO	234 E MOHAVE ST

---

95 **112-39-012** **AZ EMAP** **S117583154**
1711 S 2ND PL **N/A**
PHOENIX, AZ 85004

EMAP:

ID Number:	123248
Township:	Not reported
Range:	Not reported
Section:	0
Quarter 1:	Not reported
Quarter 2:	Not reported
Quarter 3:	Not reported
Latitude:	33.430545308
Longitude:	-112.070346531
Collection Method:	LOCATED FROM COUNTY PARCEL INFORMATION
Place Type:	RESIDENCE
Place Type Code:	RES
Place C Code:	PP
Facility Status:	NOT ACTIVE
End Date:	09/25/2006
Verified:	Y

---

96 **ELLINGTONS GARAGE** **EDR US Hist Auto Stat** **1009123256**
304 E MOHAVE ST **N/A**
PHOENIX, AZ

EDR Historical Auto Stations:

Name:	ELLINGTONS GARAGE
Year:	1968
Type:	AUTOMOBILE REPAIRING

Map ID	Site	Database(s)	EPA ID Number
96	**O AND M ENVIR REMEDIATION** **1711 S 3RD ST** **PHOENIX, AZ 85004**	**RCRA NonGen / NLR** **FINDS**	**1006804609** **AZE991108019**

RCRA NonGen / NLR:

Date form received by agency:	11/08/2002
Facility name:	O AND M ENVIR REMEDIATION
Facility address:	1711 S 3RD ST PHOENIX, AZ 85004
EPA ID:	AZE991108019
Contact:	Not reported
Contact address:	Not reported Not reported
Contact country:	US
Contact telephone:	Not reported
Contact email:	Not reported
EPA Region:	09
Classification:	Non-Generator
Description:	Handler: Non-Generators do not presently generate hazardous waste

Owner/Operator Summary:

Owner/operator name:	O AND M ENVIR REMEDIATION
Owner/operator address:	1711 S 3RD ST PHOENIX, AZ 85004
Owner/operator country:	Not reported
Owner/operator telephone:	(602) 248-9067
Legal status:	Private
Owner/Operator Type:	Owner
Owner/Op start date:	Not reported
Owner/Op end date:	Not reported

Handler Activities Summary:

U.S. importer of hazardous waste:	No
Mixed waste (haz. and radioactive):	No
Recycler of hazardous waste:	No
Transporter of hazardous waste:	No
Treater, storer or disposer of HW:	No
Underground injection activity:	No
On-site burner exemption:	No
Furnace exemption:	No
Used oil fuel burner:	No
Used oil processor:	No
User oil refiner:	No
Used oil fuel marketer to burner:	No
Used oil Specification marketer:	No
Used oil transfer facility:	No
Used oil transporter:	No

Violation Status: No violations found

FINDS:

Registry ID: 110013367622

Environmental Interest/Information System

RCRAInfo is a national information system that supports the Resource Conservation and Recovery Act (RCRA) program through the tracking of events and activities related to facilities that generate, transport, and treat, store, or dispose of hazardous waste. RCRAInfo allows RCRA

Map ID	Site	Database(s)	EPA ID Number
	O AND M ENVIR REMEDIATION (Continued)		**1006804609**

program staff to track the notification, permit, compliance, and corrective action activities required under RCRA.

96	**112-40-143** **1711 S 3RD ST** **PHOENIX, AZ 85004**	**AZ EMAP**	**S117583158** **N/A**

EMAP:

ID Number:	118122
Township:	Not reported
Range:	Not reported
Section:	0
Quarter 1:	Not reported
Quarter 2:	Not reported
Quarter 3:	Not reported
Latitude:	33.430656101
Longitude:	-112.069287625
Collection Method:	LOCATED FROM COUNTY PARCEL INFORMATION
Place Type:	RESIDENCE
Place Type Code:	RES
Place C Code:	PP
Facility Status:	NOT ACTIVE
End Date:	05/20/2011
Verified:	Y

96	**112-40-143** **1711 S 3RD ST** **PHOENIX, AZ 85004**	**FINDS**	**1012151953** **N/A**

FINDS:

Registry ID: 110039232363

Environmental Interest/Information System
AZURITE (Arizona Unified Repository For Informational Tracking Of The Environment is the Arizona Department of Environmental Quality (ADEQ) database that is used for environmental enforcement and compliance reporting to the Permit and Compliance (PCS) system and to the Air Facility System Universal Interface (AFS-UI).

96	**O AND M ENVIR REMEDIATION** **1713 S 3RD ST** **PHOENIX, AZ 85004**	**RCRA NonGen / NLR** **FINDS**	**1006804610** **AZE991108020**

RCRA NonGen / NLR:

Date form received by agency:	11/08/2002
Facility name:	O AND M ENVIR REMEDIATION
Facility address:	1713 S 3RD ST PHOENIX, AZ 85004
EPA ID:	AZE991108020
Contact:	Not reported
Contact address:	Not reported Not reported

Map ID	Site	Database(s)	EPA ID Number

O AND M ENVIR REMEDIATION (Continued) **1006804610**

Contact country: US
Contact telephone: Not reported
Contact email: Not reported
EPA Region: 09
Classification: Non-Generator
Description: Handler: Non-Generators do not presently generate hazardous waste

Owner/Operator Summary:
Owner/operator name: O AND M ENVIR REMEDIATION
Owner/operator address: 1713 S 3RD ST
PHOENIX, AZ 85004
Owner/operator country: Not reported
Owner/operator telephone: (602) 248-9067
Legal status: Private
Owner/Operator Type: Owner
Owner/Op start date: Not reported
Owner/Op end date: Not reported

Handler Activities Summary:
U.S. importer of hazardous waste: No
Mixed waste (haz. and radioactive): No
Recycler of hazardous waste: No
Transporter of hazardous waste: No
Treater, storer or disposer of HW: No
Underground injection activity: No
On-site burner exemption: No
Furnace exemption: No
Used oil fuel burner: No
Used oil processor: No
User oil refiner: No
Used oil fuel marketer to burner: No
Used oil Specification marketer: No
Used oil transfer facility: No
Used oil transporter: No

Violation Status: No violations found

FINDS:

Registry ID: 110013367631

Environmental Interest/Information System
RCRAInfo is a national information system that supports the Resource Conservation and Recovery Act (RCRA) program through the tracking of events and activities related to facilities that generate, transport, and treat, store, or dispose of hazardous waste. RCRAInfo allows RCRA program staff to track the notification, permit, compliance, and corrective action activities required under RCRA.

Map ID	Site	Database(s)	EPA ID Number
96	**112-40-145** **1713 S 3RD ST** **PHOENIX, AZ 85004**	**FINDS**	**1012152140** **N/A**

FINDS:

Registry ID: 110039232372

Environmental Interest/Information System
AZURITE (Arizona Unified Repository For Informational Tracking Of The Environment is the Arizona Department of Environmental Quality (ADEQ) database that is used for environmental enforcement and compliance reporting to the Permit and Compliance (PCS) system and to the Air Facility System Universal Interface (AFS-UI).

96	**112-40-145** **1713 S 3RD ST** **PHOENIX, AZ 85004**	**AZ EMAP**	**S117583159** **N/A**

EMAP:

ID Number:	118123
Township:	Not reported
Range:	Not reported
Section:	0
Quarter 1:	Not reported
Quarter 2:	Not reported
Quarter 3:	Not reported
Latitude:	33.430521128
Longitude:	-112.069288605
Collection Method:	LOCATED FROM COUNTY PARCEL INFORMATION
Place Type:	RESIDENCE
Place Type Code:	RES
Place C Code:	PP
Facility Status:	NOT ACTIVE
End Date:	05/20/2011
Verified:	Y

97	**115 E MOHAVE ST** **PHOENIX, AZ 85004**	**EDR US Hist Auto Stat**	**1015168210** **N/A**

EDR Historical Auto Stations:

Name:	EL PLATEDO AUTO ELECTRIC
Year:	2002
Address:	115 E MOHAVE ST
Name:	EL PLATEDO AUTO ELECTRIC
Year:	2003
Address:	115 E MOHAVE ST
Name:	EL PLATEDO AUTO ELECTRIC
Year:	2004
Address:	115 E MOHAVE ST
Name:	EL PLATEDO AUTO ELECTRIC
Year:	2005
Address:	115 E MOHAVE ST

Map ID	Site	Database(s)	EPA ID Number
	(Continued)		**1015168210**

Name: EL PLATEDO AUTO ELECTRIC
Year: 2006
Address: 115 E MOHAVE ST

97	**THORSON SUPPLY COMPANY - FORMER** **1712 S 1ST ST** **PHOENIX, AZ**	**AZ RGA LUST**	**S114979062** **N/A**

RGA LUST:

2012	THORSON SUPPLY COMPANY - FORMER	1712 S 1ST ST
2011	THORSON SUPPLY COMPANY - FORMER	1712 S 1ST ST
2010	THORSON SUPPLY COMPANY - FORMER	1712 S 1ST ST

97	**THORSON SUPPLY COMPANY - FORMER** **1712 S 1ST ST** **PHOENIX, AZ 85004**	**AZ LUST** **AZ UST** **AZ EMAP**	**U003050954** **N/A**

LUST:
Facility ID: 0-008418
Facility Status: CLOSED

Lust Number: 3786.01
Leak Priority: CLOSED SOIL LVL MEETS TIER1
Notification: 11/02/94
Date Closed: 07/03/96

UST:
Facility ID: 0-008418
Owner: THORSON SUPPLY COMPANY INC
Latitude: 33.430572
Longitude: 112.075032

Tank ID: 1
Date Closed: 10/20/1994
Closure Type: Perm Removal

EMAP:
ID Number: 197
Township: 1N
Range: 3E
Section: 17
Quarter 1: NW
Quarter 2: SE
Quarter 3: SE
Latitude: 33.430572811
Longitude: -112.075032093
Collection Method: GPS WITH CORRECTION < 3 METER ERROR
Place Type: VACANT LOT - UNUSED LAND
Place Type Code: VCNT
Place C Code: PP
Facility Status: NOT ACTIVE
End Date: 08/23/2011
Verified: Y

Map ID	Site	Database(s)	EPA ID Number
98	**LAB ONE INC** **101 W MOHAVE ST** **PHOENIX, AZ 85003**	**RCRA-SQG** **FINDS** **AZ MANIFEST** **AZ EMAP**	**1000181704** **AZD982463069**

RCRA-SQG:

Date form received by agency:	02/15/2008
Facility name:	LAB ONE INC
Facility address:	101 W MOHAVE ST PHOENIX, AZ 85003-2741
EPA ID:	AZD982463069
Contact:	JASON KRONLUND
Contact address:	NO ADDRESS ON RECORD Not reported
Contact country:	US
Contact telephone:	(480) 839-5221
Contact email:	Not reported
EPA Region:	09
Classification:	Small Small Quantity Generator
Description:	Handler: generates more than 100 and less than 1000 kg of hazardous waste during any calendar month and accumulates less than 6000 kg of hazardous waste at any time; or generates 100 kg or less of hazardous waste during any calendar month, and accumulates more than 1000 kg of hazardous waste at any time

Owner/Operator Summary:

Owner/operator name:	PAUL OLSON
Owner/operator address:	432 SCHOOL HOUSE RD DEVON, PA 91333
Owner/operator country:	US
Owner/operator telephone:	(415) 555-1212
Legal status:	Private
Owner/Operator Type:	Owner
Owner/Op start date:	01/01/1996
Owner/Op end date:	Not reported
Owner/operator name:	LAB ONE INC
Owner/operator address:	101 W MOHAVE PHOENIX, AZ 85003
Owner/operator country:	US
Owner/operator telephone:	(480) 839-5221
Legal status:	Private
Owner/Operator Type:	Operator
Owner/Op start date:	04/01/2003
Owner/Op end date:	Not reported

Handler Activities Summary:

U.S. importer of hazardous waste:	No
Mixed waste (haz. and radioactive):	No
Recycler of hazardous waste:	No
Transporter of hazardous waste:	No
Treater, storer or disposer of HW:	No
Underground injection activity:	No
On-site burner exemption:	No
Furnace exemption:	No
Used oil fuel burner:	No
Used oil processor:	No
User oil refiner:	No

Map ID	Site	Database(s)	EPA ID Number

LAB ONE INC (Continued) **1000181704**

Used oil fuel marketer to burner: No
Used oil Specification marketer: No
Used oil transfer facility: No
Used oil transporter: No

Historical Generators:
Date form received by agency: 04/18/2004
Site name: LAB ONE INC
Classification: Small Quantity Generator

. Waste code: D001
. Waste name: IGNITABLE WASTE

. Waste code: D002
. Waste name: CORROSIVE WASTE

. Waste code: D007
. Waste name: CHROMIUM

. Waste code: D009
. Waste name: MERCURY

. Waste code: D018
. Waste name: BENZENE

. Waste code: D022
. Waste name: CHLOROFORM

. Waste code: D039
. Waste name: TETRACHLOROETHYLENE

. Waste code: D040
. Waste name: TRICHLORETHYLENE

. Waste code: F005
. Waste name: THE FOLLOWING SPENT NONHALOGENATED SOLVENTS: TOLUENE, METHYL ETHYL KETONE, CARBON DISULFIDE, ISOBUTANOL, PYRIDINE, BENZENE, 2-ETHOXYETHANOL, AND 2-NITROPROPANE; ALL SPENT SOLVENT MIXTURES/BLENDS CONTAINING, BEFORE USE, A TOTAL OF TEN PERCENT OR MORE (BY VOLUME) OF ONE OR MORE OF THE ABOVE NONHALOGENATED SOLVENTS OR THOSE SOLVENTS LISTED IN F001, F002, OR F004; AND STILL BOTTOMS FROM THE RECOVERY OF THESE SPENT SOLVENTS AND SPENT SOLVENT MIXTURES.

Date form received by agency: 06/09/2003
Site name: CLEVELAND TECH CENTER SPECTRO CHEM
Classification: Not a generator, verified

Date form received by agency: 12/11/1988
Site name: CLEVELAND TECH CENTER SPECTRO CHEM
Classification: Small Quantity Generator

Violation Status: No violations found

FINDS:

Registry ID: 110002582394

Map ID	Site	Database(s)	EPA ID Number

LAB ONE INC (Continued) **1000181704**

Environmental Interest/Information System

RCRAInfo is a national information system that supports the Resource Conservation and Recovery Act (RCRA) program through the tracking of events and activities related to facilities that generate, transport, and treat, store, or dispose of hazardous waste. RCRAInfo allows RCRA program staff to track the notification, permit, compliance, and corrective action activities required under RCRA.

AZURITE (Arizona Unified Repository For Informational Tracking Of The Environment is the Arizona Department of Environmental Quality (ADEQ) database that is used for environmental enforcement and compliance reporting to the Permit and Compliance (PCS) system and to the Air Facility System Universal Interface (AFS-UI).

AZ MANIFEST:

Report Year:	2011
EPA Id:	AZD982463069
Business Type:	Not reported
Mailing Address:	Not reported
Mailing City,St,Zip:	Not reported
Contact Name:	Not reported
Contact Phone:	Not reported
Management Methods:	Incineration - thermal destruction other than use as a fuel (includes any preparation prior to burning)
Date Generator Signed the Manifest:	Not reported
Transporter EPA Id Number:	Not reported
Date Transporter Signed the Manifest:	Not reported
Transporter EPA Id Number:	Not reported
TSD EPA Id Number:	Not reported
Date TSD Signed Manifest:	Not reported
DOT Id Number:	UN1993
Quantity:	440
Waste Code 1:	D001
Waste Code 2:	F005
Waste Code 3:	Not reported
Waste Code 4:	Not reported
Waste Code 5:	Not reported
Waste Code 6:	Not reported
Waste Code 7:	Not reported
Waste Code 8:	Not reported
Waste Code 9:	Not reported

Report Year:	2011
EPA Id:	AZD982463069
Business Type:	Not reported
Mailing Address:	Not reported
Mailing City,St,Zip:	Not reported
Contact Name:	Not reported
Contact Phone:	Not reported
Management Methods:	Incineration - thermal destruction other than use as a fuel (includes any preparation prior to burning)
Date Generator Signed the Manifest:	Not reported
Transporter EPA Id Number:	Not reported
Date Transporter Signed the Manifest:	Not reported
Transporter EPA Id Number:	Not reported
TSD EPA Id Number:	Not reported

Map ID	Site	Database(s)	EPA ID Number

LAB ONE INC (Continued) **1000181704**

Date TSD Signed Manifest:	Not reported
DOT Id Number:	UN1993
Quantity:	440
Waste Code 1:	D001
Waste Code 2:	F005
Waste Code 3:	Not reported
Waste Code 4:	Not reported
Waste Code 5:	Not reported
Waste Code 6:	Not reported
Waste Code 7:	Not reported
Waste Code 8:	Not reported
Waste Code 9:	Not reported

Report Year:	Not reported
EPA Id:	AZD982463069
Business Type:	O
Mailing Address:	101 W MOHAVE
Mailing City,St,Zip:	PHOENIX, AZ 85003-
Contact Name:	JASON E KRONLUND
Contact Phone:	(480) 839-5221
Management Methods:	Not reported
Date Generator Signed the Manifest:	02/11/2005
Transporter EPA Id Number:	TXR000050930
Date Transporter Signed the Manifest:	02/11/2005
Transporter EPA Id Number:	TXR000050930
TSD EPA Id Number:	Not reported
Date TSD Signed Manifest:	02/12/2005
DOT Id Number:	UN1993
Quantity:	336.00 Pounds
Waste Code 1:	F005
Waste Code 2:	D001
Waste Code 3:	D007
Waste Code 4:	Not reported
Waste Code 5:	Not reported
Waste Code 6:	Not reported
Waste Code 7:	Not reported
Waste Code 8:	Not reported
Waste Code 9:	Not reported

Report Year:	Not reported
EPA Id:	AZD982463069
Business Type:	O
Mailing Address:	101 W MOHAVE
Mailing City,St,Zip:	PHOENIX, AZ 85003-
Contact Name:	JASON E KRONLUND
Contact Phone:	(480) 839-5221
Management Methods:	Not reported
Date Generator Signed the Manifest:	09/20/2005
Transporter EPA Id Number:	TXR000050930
Date Transporter Signed the Manifest:	09/21/2005
Transporter EPA Id Number:	TXR000050930
TSD EPA Id Number:	Not reported
Date TSD Signed Manifest:	09/23/2005
DOT Id Number:	UN1993
Quantity:	200.00 Pounds
Waste Code 1:	F005
Waste Code 2:	D001

Map ID	Site	Database(s)	EPA ID Number
	LAB ONE INC (Continued)		**1000181704**

Waste Code 3:	D007
Waste Code 4:	Not reported
Waste Code 5:	Not reported
Waste Code 6:	Not reported
Waste Code 7:	Not reported
Waste Code 8:	Not reported
Waste Code 9:	Not reported
Report Year:	Not reported
EPA Id:	AZD982463069
Business Type:	O
Mailing Address:	101 W MOHAVE
Mailing City,St,Zip:	PHOENIX, AZ 85003-
Contact Name:	JASON E KRONLUND
Contact Phone:	(480) 839-5221
Management Methods:	Not reported
Date Generator Signed the Manifest:	07/25/2005
Transporter EPA Id Number:	TXR000050930
Date Transporter Signed the Manifest:	08/01/2005
Transporter EPA Id Number:	TXR000050930
TSD EPA Id Number:	Not reported
Date TSD Signed Manifest:	08/02/2005
DOT Id Number:	UN1993
Quantity:	220.00 Pounds
Waste Code 1:	D001
Waste Code 2:	D007
Waste Code 3:	F005
Waste Code 4:	Not reported
Waste Code 5:	Not reported
Waste Code 6:	Not reported
Waste Code 7:	Not reported
Waste Code 8:	Not reported
Waste Code 9:	Not reported
Report Year:	Not reported
EPA Id:	AZD982463069
Business Type:	O
Mailing Address:	101 W MOHAVE
Mailing City,St,Zip:	PHOENIX, AZ 85003-
Contact Name:	JASON E KRONLUND
Contact Phone:	(480) 839-5221
Management Methods:	Not reported
Date Generator Signed the Manifest:	12/05/2005
Transporter EPA Id Number:	TXR000050930
Date Transporter Signed the Manifest:	12/05/2005
Transporter EPA Id Number:	TXR000050930
TSD EPA Id Number:	Not reported
Date TSD Signed Manifest:	/ /
DOT Id Number:	UN1993
Quantity:	200.00 Pounds
Waste Code 1:	F005
Waste Code 2:	D001
Waste Code 3:	D007
Waste Code 4:	Not reported
Waste Code 5:	Not reported
Waste Code 6:	Not reported
Waste Code 7:	Not reported

Map ID	Site	Database(s)	EPA ID Number
	LAB ONE INC (Continued)		**1000181704**

Waste Code 8:	Not reported
Waste Code 9:	Not reported
Report Year:	Not reported
EPA Id:	AZD982463069
Business Type:	O
Mailing Address:	101 W MOHAVE
Mailing City,St,Zip:	PHOENIX, AZ 85003-
Contact Name:	JASON E KRONLUND
Contact Phone:	(480) 839-5221
Management Methods:	Not reported
Date Generator Signed the Manifest:	10/04/2005
Transporter EPA Id Number:	TXR000050930
Date Transporter Signed the Manifest:	10/04/2005
Transporter EPA Id Number:	TXR000050930
TSD EPA Id Number:	Not reported
Date TSD Signed Manifest:	/ /
DOT Id Number:	UN1993
Quantity:	200.00 Pounds
Waste Code 1:	F005
Waste Code 2:	D001
Waste Code 3:	D007
Waste Code 4:	Not reported
Waste Code 5:	Not reported
Waste Code 6:	Not reported
Waste Code 7:	Not reported
Waste Code 8:	Not reported
Waste Code 9:	Not reported
Report Year:	Not reported
EPA Id:	AZD982463069
Business Type:	O
Mailing Address:	101 W MOHAVE
Mailing City,St,Zip:	PHOENIX, AZ 85003-
Contact Name:	JASON E KRONLUND
Contact Phone:	(480) 839-5221
Management Methods:	Not reported
Date Generator Signed the Manifest:	05/03/2005
Transporter EPA Id Number:	TXR000050930
Date Transporter Signed the Manifest:	05/11/2005
Transporter EPA Id Number:	TXR000050930
TSD EPA Id Number:	Not reported
Date TSD Signed Manifest:	05/13/2005
DOT Id Number:	UN1993
Quantity:	198.00 Pounds
Waste Code 1:	D001
Waste Code 2:	D007
Waste Code 3:	F005
Waste Code 4:	Not reported
Waste Code 5:	Not reported
Waste Code 6:	Not reported
Waste Code 7:	Not reported
Waste Code 8:	Not reported
Waste Code 9:	Not reported
Report Year:	Not reported
EPA Id:	AZD982463069

Map ID	Site	Database(s)	EPA ID Number
	LAB ONE INC (Continued)		**1000181704**

Business Type:	O
Mailing Address:	101 W MOHAVE
Mailing City,St,Zip:	PHOENIX, AZ 85003-
Contact Name:	JASON E KRONLUND
Contact Phone:	(480) 839-5221
Management Methods:	Not reported
Date Generator Signed the Manifest:	10/29/2004
Transporter EPA Id Number:	IND058484114
Date Transporter Signed the Manifest:	10/29/2004
Transporter EPA Id Number:	IND058484114
TSD EPA Id Number:	AZD081705402
Date TSD Signed Manifest:	/ /
DOT Id Number:	UN2031
Quantity:	500.00 Pounds
Waste Code 1:	D002
Waste Code 2:	Not reported
Waste Code 3:	Not reported
Waste Code 4:	Not reported
Waste Code 5:	Not reported
Waste Code 6:	Not reported
Waste Code 7:	Not reported
Waste Code 8:	Not reported
Waste Code 9:	Not reported

Report Year:	Not reported
EPA Id:	AZD982463069
Business Type:	O
Mailing Address:	101 W MOHAVE
Mailing City,St,Zip:	PHOENIX, AZ 85003-
Contact Name:	JASON E KRONLUND
Contact Phone:	(480) 839-5221
Management Methods:	Not reported
Date Generator Signed the Manifest:	11/16/2005
Transporter EPA Id Number:	TXR000050930
Date Transporter Signed the Manifest:	11/21/2005
Transporter EPA Id Number:	TXR000050930
TSD EPA Id Number:	Not reported
Date TSD Signed Manifest:	11/23/2005
DOT Id Number:	UN1993
Quantity:	200.00 Pounds
Waste Code 1:	F005
Waste Code 2:	D001
Waste Code 3:	D007
Waste Code 4:	Not reported
Waste Code 5:	Not reported
Waste Code 6:	Not reported
Waste Code 7:	Not reported
Waste Code 8:	Not reported
Waste Code 9:	Not reported

EMAP:

ID Number:	111581
Township:	Not reported
Range:	Not reported
Section:	0
Quarter 1:	Not reported
Quarter 2:	Not reported

Map ID	Site	Database(s)	EPA ID Number

LAB ONE INC (Continued) **1000181704**

Quarter 3:	Not reported
Latitude:	33.430852583
Longitude:	-112.075444080
Collection Method:	LOCATED FROM COUNTY PARCEL INFORMATION
Place Type:	LABORATORY/RESEARCH CENTER
Place Type Code:	LAB
Place C Code:	PP
Facility Status:	ACTIVE
End Date:	Not reported
Verified:	Y

---

98 **B & C COIN OP LAUNDRY** **EDR US Hist Cleaners** **1009125389**
99 W MOHAVE ST **N/A**
PHOENIX, AZ

EDR Historical Cleaners:

Name:	B & C COIN OP LAUNDRY
Year:	1982
Type:	LAUNDRIES SELF SERVE

---

98 **THORSON SUPPLY COMPANY - FORMER** **AZ RGA LUST** **S114979061**
1712 S 1ST AVE **N/A**
PHOENIX, AZ

RGA LUST:

2009	THORSON SUPPLY COMPANY - FORMER	1712 S 1ST AVE
2008	THORSON SUPPLY COMPANY - FORMER	1712 S 1ST AVE
2007	THORSON SUPPLY COMPANY - FORMER	1712 S 1ST AVE

---

98 **THORSON SUPPLY COMPANY INC** **AZ RGA LUST** **S114979063**
1712 S 1ST AVE **N/A**
PHOENIX, AZ

RGA LUST:

2005	THORSON SUPPLY COMPANY INC	1712 S 1ST AVE
2004	THORSON SUPPLY COMPANY INC	1712 S 1ST AVE
2002	THORSON SUPPLY COMPANY INC	1712 S 1ST AVE
2001	THORSON SUPPLY COMPANY INC	1712 S 1ST AVE
2000	THORSON SUPPLY COMPANY INC	1712 S 1ST AVE
1999	THORSON SUPPLY COMPANY INC	1712 S 1ST AVE
1998	THORSON SUPPLY COMPANY INC	1712 S 1ST AVE
1997	THORSON SUPPLY COMPANY INC	1712 S 1ST AVE
1996	THORSON SUPPLY COMPANY INC	1712 S 1ST AVE
1995	THORSON SUPPLY COMPANY INC	1712 S 1ST AVE

Map ID	Site	Database(s)	EPA ID Number
98	**IDEAL CLEANERS** **1709 S 1ST AVENUE** **PHOENIX, AZ**	**AZ DRYCLEANERS**	**S113877374** **N/A**

DRYCLEANERS:

File Number:	Not reported
Facility Status:	Not reported
Date From:	1963
Date To:	1963
Comments:	Not reported

98	**BIG MACS AUTO SERVICE** **1724 S 1ST AVE** **PHOENIX, AZ**	**EDR US Hist Auto Stat**	**1008992213** **N/A**

EDR Historical Auto Stations:

Name:	BIG MACS AUTO SERVICE
Year:	1964
Type:	AUTOMOBILE REPAIRING
Name:	BIG MACS AUTO SERVICE
Year:	1968
Type:	AUTOMOBILE REPAIRING

99	**ROSEBERRY G A** **1802 S CENTRAL DR** **PHOENIX, AZ**	**EDR US Hist Auto Stat**	**1008993109** **N/A**

EDR Historical Auto Stations:

Name:	ROSEBERRY G A
Year:	1945
Type:	SERVICE STATIONS
Name:	COOK OIL CO
Year:	1950
Type:	AUTOMOBILE GASOLINE AND OIL WHOLESALE

99	**SUNSHINE FUELS** **1802 S CENTRAL AVE** **PHOENIX, AZ**	**EDR US Hist Auto Stat**	**1008991627** **N/A**

EDR Historical Auto Stations:

Name:	SUNSHINE FUELS
Year:	1982
Type:	GASOLINE STATIONS

Map ID	Site	Database(s)	EPA ID Number
99	**CARDLOCK FUEL - FORMER** **1802 S CENTRAL AVE** **PHOENIX, AZ**	**AZ RGA LUST**	**S114968108** **N/A**

RGA LUST:

2012	CARDLOCK FUEL - FORMER	1802 S CENTRAL AVE
2011	CARDLOCK FUEL - FORMER	1802 S CENTRAL AVE
2010	CARDLOCK FUEL - FORMER	1802 S CENTRAL AVE
2009	CARDLOCK FUEL - FORMER	1802 S CENTRAL AVE
2008	CARDLOCK FUEL - FORMER	1802 S CENTRAL AVE
2007	CARDLOCK FUEL - FORMER	1802 S CENTRAL AVE

99	**CARDLOCK FUELING** **1802 S CENTRAL AVE** **PHOENIX, AZ**	**AZ RGA LUST**	**S114968109** **N/A**

RGA LUST:

2005	CARDLOCK FUELING	1802 S CENTRAL AVE
2004	CARDLOCK FUELING	1802 S CENTRAL AVE
2002	CARDLOCK FUELING	1802 S CENTRAL AVE
2001	CARDLOCK FUELING	1802 S CENTRAL AVE
2000	CARDLOCK FUELING	1802 S CENTRAL AVE
1999	CARDLOCK FUELING	1802 S CENTRAL AVE
1998	CARDLOCK FUELING	1802 S CENTRAL AVE

99	**R R EVANS** **1802 S CENTRAL AVE** **PHOENIX, AZ**	**AZ RGA LUST**	**S114976705** **N/A**

RGA LUST:

1993	R R EVANS	1802 S CENTRAL AVE
1993	R R EVANS	1802 S CENTRAL AVE
1993	R R EVANS	1802 S CENTRAL AVE

99	**CARDLOCK FUEL - FORMER** **1802 S CENTRAL AVE** **PHOENIX, AZ 85004**	**AZ LUST** **AZ UST** **AZ EMAP**	**U003049701** **N/A**

LUST:

Facility ID:	0-001963
Facility Status:	CLOSED
Lust Number:	1696.01
Leak Priority:	CLOSED SOIL/GW LVL MEETS TIER1
Notification:	03/01/91
Date Closed:	12/04/06
Lust Number:	1696.02
Leak Priority:	CLOSED SOIL/GW LVL MEETS TIER1
Notification:	03/06/91
Date Closed:	12/04/06
Lust Number:	1696.03
Leak Priority:	CLOSED SOIL/GW LVL MEETS TIER1
Notification:	01/11/94

Map ID	Site	Database(s)	EPA ID Number

CARDLOCK FUEL - FORMER (Continued) **U003049701**

Date Closed: 12/04/06

Lust Number: 1696.04
Leak Priority: CLOSED SOIL/GW LVL MEETS TIER1
Notification: 08/05/93
Date Closed: 12/04/06

UST:
Facility ID: 0-001963
Owner: BROWN EVANS DISTRIBUTING CO
Latitude: 33.429715
Longitude: 112.074135

Tank ID: 1
Date Closed: 01/06/1998
Closure Type: Perm Removal

Tank ID: 2
Date Closed: 01/06/1998
Closure Type: Perm Removal

Tank ID: 3
Date Closed: 01/06/1998
Closure Type: Perm Removal

EMAP:
ID Number: 5620
Township: 1N
Range: 3E
Section: 17
Quarter 1: NW
Quarter 2: SE
Quarter 3: SE
Latitude: 33.429715637
Longitude: -112.074135153
Collection Method: GPS WITH CORRECTION < 3 METER ERROR
Place Type: VACANT LOT - UNUSED LAND
Place Type Code: VCNT
Place C Code: PP
Facility Status: NOT ACTIVE
End Date: 08/29/2012
Verified: Y

---

99 **CARDLOCK FUEL - FORMER** **FINDS** **1012145265**
1802 S CENTRAL AVE **N/A**
PHOENIX, AZ 85004

FINDS:

Registry ID: 110039295474

Environmental Interest/Information System
AZURITE (Arizona Unified Repository For Informational Tracking Of The Environment is the Arizona Department of Environmental Quality (ADEQ) database that is used for environmental enforcement and compliance reporting to the Permit and Compliance (PCS) system and to the Air

Map ID	Site	Database(s)	EPA ID Number
	CARDLOCK FUEL - FORMER (Continued)		**1012145265**

Facility System Universal Interface (AFS-UI).

99	**CORY CARDLOCK # 16** **1802 S CENTRAL AVE** **PHOENIX, AZ**	**AZ RGA LUST**	**S114970747** **N/A**

RGA LUST:

1997	CORY CARDLOCK # 16	1802 S CENTRAL AVE
1996	CORY CARDLOCK # 16	1802 S CENTRAL AVE
1995	CORY CARDLOCK # 16	1802 S CENTRAL AVE
1995	CORY CARDLOCK # 16	1802 S CENTRAL AVE
1995	CORY CARDLOCK # 16	1802 S CENTRAL AVE
1994	CORY CARDLOCK # 16	1802 S CENTRAL AVE
1994	CORY CARDLOCK # 16	1802 S CENTRAL AVE
1994	CORY CARDLOCK # 16	1802 S CENTRAL AVE

99	**WESTERN STATES PETROLEUM** **1802 SO. CENTRAL** **PHOENIX, AZ**	**AZ SPILLS**	**S106196395** **N/A**

SPILLS:

Incident Date:	04/11/87
Property Mngmt:	Private
Chemicals:	Diesel, Oil & Gas
Response Date:	N/A
Type:	Release
Referred to:	N/A
Fund Amount:	Pvt/Unk
Quantity:	40-50 gals.
Incident Number:	87-081
Referral Date:	N/A
Structure:	Tank
Date Report:	04/14/87

99	**CARDLOCK INC.** **1802 SO. CENTRAL** **PHOENIX, AZ**	**AZ SPILLS**	**S104559981** **N/A**

SPILLS:

Incident Date:	08/27/86
Property Mngmt:	Private
Chemicals:	Gasoline (Unleaded)
Response Date:	8/28/1986
Type:	Release
Referred to:	N/A
Fund Amount:	N/A
Quantity:	250 gals.
Incident Number:	86-124
Referral Date:	N/A
Structure:	Pump
Date Report:	08/28/86

Map ID	Site	Database(s)	EPA ID Number
99	**HAMPTON PETROLEUM CO.** **1802 SO. CENTRAL** **PHOENIX, AZ**	**AZ SPILLS**	**S104559982** **N/A**

SPILLS:

Incident Date:	12/29/90
Property Mngmt:	Private
Chemicals:	Trans-Mix Oil
Response Date:	12/29/1990
Type:	Release
Referred to:	SWU/GWHydro.
Fund Amount:	Pvt/Unk
Quantity:	360 gals.
Incident Number:	90-178-C
Referral Date:	12/29/1990
Structure:	Tank
Date Report:	12/29/90

100	**PROS TIRE SERVICE** **123 E DURANGO ST** **PHOENIX, AZ 85004**	**AZ UST**	**U001628637** **N/A**

UST:

Facility ID:	0-007793
Owner:	HEITZMANN, ANTOINETTE
Latitude:	33.429352
Longitude:	112.072046
Tank ID:	1
Date Closed:	11/03/1993
Closure Type:	**Perm Removal**
Tank ID:	2
Date Closed:	11/03/1993
Closure Type:	**Perm Removal**
Tank ID:	3
Date Closed:	11/03/1993
Closure Type:	**Perm Removal**

100	**PROS TIRE SERVICE** **123 E DURANGO ST** **PHOENIX, AZ 85004**	**AZ EMAP**	**S117610463** **N/A**

EMAP:

ID Number:	30468
Township:	Not reported
Range:	Not reported
Section:	0
Quarter 1:	Not reported
Quarter 2:	Not reported
Quarter 3:	Not reported
Latitude:	33.429352153
Longitude:	-112.072046303
Collection Method:	LOCATED FROM COUNTY PARCEL INFORMATION
Place Type:	COMMERCIAL PROPERTY
Place Type Code:	COMM
Place C Code:	PP

Map ID	Site	Database(s)	EPA ID Number

PROS TIRE SERVICE (Continued) **S117610463**

Facility Status: NOT ACTIVE
End Date: 02/14/2012
Verified: Y

---

100 **PROS TIRE SERVICE** **FINDS** **1012133936**
123 E DURANGO ST **N/A**
PHOENIX, AZ 85004

FINDS:

Registry ID: 110039255917

Environmental Interest/Information System
AZURITE (Arizona Unified Repository For Informational Tracking Of The Environment is the Arizona Department of Environmental Quality (ADEQ) database that is used for environmental enforcement and compliance reporting to the Permit and Compliance (PCS) system and to the Air Facility System Universal Interface (AFS-UI).

---

100 **EDR US Hist Auto Stat** **1015188501**
123 E DURANGO ST **N/A**
PHOENIX, AZ 85004

EDR Historical Auto Stations:
Name: COMMUNITY TIRE PROS & AUTO REPAIR
Year: 2012
Address: 123 E DURANGO ST

---

101 **FRIENDLY HOUSE ACADEMIA DEL PUEBLO ELEM** **AZ EMAP** **S117596936**
201 E DURANGO ST **N/A**
PHOENIX, AZ 85004

EMAP:
ID Number: 131316
Township: Not reported
Range: Not reported
Section: 0
Quarter 1: Not reported
Quarter 2: Not reported
Quarter 3: Not reported
Latitude: 33.429331014
Longitude: -112.071028984
Collection Method: LOCATED FROM COUNTY PARCEL INFORMATION
Place Type: CHARTER SCHOOL
Place Type Code: CHTSH
Place C Code: PP
Facility Status: ACTIVE
End Date: Not reported
Verified: Y

Map ID	Site	Database(s)	EPA ID Number
101	**FRIENDLY HOUSE ACADEMIA DEL PUEBLO ELEM** **201 E. DURANGO ST.** **PHOENIX, AZ 85004**	**ICIS** **FINDS**	**1008281767** **N/A**

ICIS:

Enforcement Action ID:	09-2006-0266
FRS ID:	110021745511
Program ID:	FRS 110021745511
Action Name:	FRIENDLY HOUSE
Full Address:	201 E. DURANGO ST. PHOENIX AZ 85004
State:	Arizona
Facility Name:	FRIENDLY HOUSE ACADEMIA DEL PUEBLO ELEM
Facility Address:	201 E. DURANGO ST. PHOENIX, AZ 85004
Enforcement Action Type:	TSCA 207 AO For Asbestos/Schools (LEA)
Facility County:	MARICOPA
EPA Region #:	9

Enforcement Action ID:	09-2006-0266
FRS ID:	110021745511
Program ID:	AZURITE 131316
Action Name:	FRIENDLY HOUSE
Full Address:	201 E. DURANGO ST. PHOENIX AZ 85004
State:	Arizona
Facility Name:	FRIENDLY HOUSE ACADEMIA DEL PUEBLO ELEM
Facility Address:	201 E. DURANGO ST. PHOENIX, AZ 85004
Enforcement Action Type:	TSCA 207 AO For Asbestos/Schools (LEA)
Facility County:	MARICOPA
EPA Region #:	9

Program ID:	AZURITE 131316
Facility Name:	FRIENDLY HOUSE ACADEMIA DEL PUEBLO ELEM
Address:	201 E. DURANGO ST.
Tribal Indicator:	N
Fed Facility:	Not reported
NAIC Code:	Not reported
SIC Code:	Not reported

Program ID:	FRS 110021745511
Facility Name:	FRIENDLY HOUSE ACADEMIA DEL PUEBLO ELEM
Address:	201 E. DURANGO ST.
Tribal Indicator:	N
Fed Facility:	Not reported
NAIC Code:	Not reported
SIC Code:	Not reported

FINDS:

Registry ID: 110021745511

Environmental Interest/Information System

AZURITE (Arizona Unified Repository For Informational Tracking Of The Environment is the Arizona Department of Environmental Quality (ADEQ) database that is used for environmental enforcement and compliance reporting to the Permit and Compliance (PCS) system and to the Air Facility System Universal Interface (AFS-UI).

Map ID	Site	Database(s)	EPA ID Number
	FRIENDLY HOUSE ACADEMIA DEL PUEBLO ELEM (Continued)		**1008281767**

ICIS (Integrated Compliance Information System) is the Integrated Compliance Information System and provides a database that, when complete, will contain integrated Enforcement and Compliance information across most of EPA's programs. The vision for ICIS is to replace EPA's independent databases that contain Enforcement data with a single repository for that information. Currently, ICIS contains all Federal Administrative and Judicial enforcement actions. This information is maintained in ICIS by EPA in the Regional offices and it Headquarters. A future release of ICIS will replace the Permit Compliance System (PCS) which supports the NPDES and will integrate that information with Federal actions already in the system. ICIS also has the capability to track other activities occurring in the Region that support Compliance and Enforcement programs. These include; Incident Tracking, Compliance Assistance, and Compliance Monitoring.

102	**A & J GARAGE** **1827 S CENTRAL AVE** **PHOENIX, AZ**	**EDR US Hist Auto Stat**	**1008992665** **N/A**

EDR Historical Auto Stations:

Name:	A & J GARAGE
Year:	1977
Type:	AUTOMOBILE REPAIRING

102	**QUICK TURN CIRCUITS** **1829 S CENTRAL AVE** **PHX, AZ 85004**	**CERCLIS** **RCRA NonGen / NLR**	**1015730559** **AZD074440470**

CERCLIS:

Site ID:	0900596
EPA ID:	AZD074440470
Facility County:	MARICOPA
Short Name:	QUALITY PRINTED CIRCUITS
Congressional District:	01
IFMS ID:	09DM
SMSA Number:	6200
USGC Hydro Unit:	15060106
Federal Facility:	Not a Federal Facility
DMNSN Number:	0.00000
Site Orphan Flag:	N
RCRA ID:	Not reported
USGS Quadrangle:	Not reported
Site Init By Prog:	Not reported
NFRAP Flag:	Not reported
Parent ID:	Not reported
RST Code:	Not reported
EPA Region:	09
Classification:	Not reported
Site Settings Code:	Not reported
NPL Status:	Not on the NPL
DMNSN Unit Code:	Not reported
RBRAC Code:	Not reported
RResp Fed Agency Code:	Not reported
Non NPL Status:	Referred to Removal - NFRAP
Non NPL Status Date:	07/22/05

Map ID	Site	Database(s)	EPA ID Number

QUICK TURN CIRCUITS (Continued) **1015730559**

Site Fips Code: 04013
CC Concurrence Date: / /
CC Concurrence FY: Not reported
Alias EPA ID: Not reported
Site FUDS Flag: Not reported

Alias Comments: Not reported
Site Description: Not reported

CERCLIS Assessment History:

Action Code: 001
Action: DISCOVERY
Date Started: / /
Date Completed: 11/01/80
Priority Level: Not reported
Operable Unit: SITEWIDE
Primary Responsibility: EPA Fund-Financed
Planning Status: Not reported
Urgency Indicator: Not reported
Action Anomaly: Not reported

For detailed financial records, contact EDR for a Site Report.:

Action Code: 001
Action: PRELIMINARY ASSESSMENT
Date Started: / /
Date Completed: 09/01/82
Priority Level: Higher priority for further assessment
Operable Unit: SITEWIDE
Primary Responsibility: EPA Fund-Financed
Planning Status: Not reported
Urgency Indicator: Not reported
Action Anomaly: Not reported

For detailed financial records, contact EDR for a Site Report.:

Action Code: 001
Action: SITE INSPECTION
Date Started: / /
Date Completed: 09/01/82
Priority Level: NFRAP-Site does not qualify for the NPL based on existing information
Operable Unit: SITEWIDE
Primary Responsibility: EPA Fund-Financed
Planning Status: Not reported
Urgency Indicator: Not reported
Action Anomaly: Not reported

For detailed financial records, contact EDR for a Site Report.:

Action Code: 001
Action: TECHNICAL ASSISTANCE
Date Started: 09/30/99
Date Completed: 06/30/00
Priority Level: Not reported
Operable Unit: SITEWIDE

Map ID	Site	Database(s)	EPA ID Number

QUICK TURN CIRCUITS (Continued) **1015730559**

Primary Responsibility: EPA Fund-Financed
Planning Status: Not reported
Urgency Indicator: Not reported
Action Anomaly: Not reported

For detailed financial records, contact EDR for a Site Report.:

Action Code: 001
Action: REMOVAL
Date Started: 11/29/99
Date Completed: 09/01/00
Priority Level: Cleaned up
Operable Unit: SITEWIDE
Primary Responsibility: EPA Fund-Financed
Planning Status: Primary
Urgency Indicator: Time Critical
Action Anomaly: Not reported

For detailed financial records, contact EDR for a Site Report.:

Action Code: 001
Action: COMBINED REMEDIAL INVESTIGATION/FEASIBILITY STUDY
Date Started: 06/18/97
Date Completed: / /
Priority Level: Not reported
Operable Unit: OU01
Primary Responsibility: EPA Fund-Financed
Planning Status: Primary
Urgency Indicator: Not reported
Action Anomaly: Other Start and Completion Anomaly

For detailed financial records, contact EDR for a Site Report.:

Click this hyperlink while viewing on your computer to access
203 additional US CERCLIS Financial: record(s) in the EDR Site Report.

RCRA NonGen / NLR:
Date form received by agency: 02/27/1998
Facility name: QUICK TURN CIRCUITS
Facility address: 1829 S CENTRAL AVE
PHX, AZ 850040000
EPA ID: AZD074440470
Contact: MIRANDO KETNER
Contact address: Not reported
Not reported
Contact country: US
Contact telephone: (602) 252-4689
Contact email: Not reported
EPA Region: 09
Land type: Private
Classification: Non-Generator
Description: Handler: Non-Generators do not presently generate hazardous waste

Handler Activities Summary:
U.S. importer of hazardous waste: No
Mixed waste (haz. and radioactive): No
Recycler of hazardous waste: No
Transporter of hazardous waste: No

Map ID	Site	Database(s)	EPA ID Number

QUICK TURN CIRCUITS (Continued) **1015730559**

Treater, storer or disposer of HW: No
Underground injection activity: No
On-site burner exemption: No
Furnace exemption: No
Used oil fuel burner: No
Used oil processor: No
User oil refiner: No
Used oil fuel marketer to burner: No
Used oil Specification marketer: No
Used oil transfer facility: No
Used oil transporter: No

Historical Generators:
Date form received by agency: 02/26/1996
Site name: QUICK TURN CIRCUITS
Classification: Large Quantity Generator

Date form received by agency: 02/09/1994
Site name: QUALITY PRINTED CIRCIUTS
Classification: Large Quantity Generator

Date form received by agency: 09/30/1993
Site name: QUICK TURN CIRCUITS
Classification: Not a generator, verified

Date form received by agency: 03/01/1992
Site name: QUALITY PRINTED CIRCUIT
Classification: Large Quantity Generator

Date form received by agency: 03/30/1990
Site name: QUALITY PRINTED CIRCUITS CORP.
Classification: Large Quantity Generator

Facility Has Received Notices of Violations:
Regulation violated: FR - 262.10-12.A
Area of violation: Generators - General
Date violation determined: 07/12/1990
Date achieved compliance: 01/29/1992
Violation lead agency: State
Enforcement action: Not reported
Enforcement action date: Not reported
Enf. disposition status: Not reported
Enf. disp. status date: Not reported
Enforcement lead agency: Not reported
Proposed penalty amount: Not reported
Final penalty amount: Not reported
Paid penalty amount: Not reported

Evaluation Action Summary:
Evaluation date: 07/12/1990
Evaluation: COMPLIANCE EVALUATION INSPECTION ON-SITE
Area of violation: Generators - General
Date achieved compliance: 01/29/1992
Evaluation lead agency: State

Map ID	Site	Database(s)	EPA ID Number
102	**QUICK TURN CIRCUITS INC** **1829 S CENTRAL AVE** **PHOENIX, AZ 85004**	**AZ EMAP**	**S117610793** **N/A**

EMAP:

ID Number:	123151
Township:	Not reported
Range:	Not reported
Section:	0
Quarter 1:	Not reported
Quarter 2:	Not reported
Quarter 3:	Not reported
Latitude:	33.429420808
Longitude:	-112.073507526
Collection Method:	DIGITAL IMAGERY
Place Type:	ELECTRONICS MANUFACTURING PLANT
Place Type Code:	ELC
Place C Code:	PP
Facility Status:	ACTIVE
End Date:	Not reported
Verified:	Y

102	**QUICK TURN CIRCUITS INC** **1829 S CENTRAL AVE** **PHOENIX, AZ 85004**	**FINDS**	**1012154334** **N/A**

FINDS:

Registry ID: 110039470051

Environmental Interest/Information System

AZURITE (Arizona Unified Repository For Informational Tracking Of The Environment is the Arizona Department of Environmental Quality (ADEQ) database that is used for environmental enforcement and compliance reporting to the Permit and Compliance (PCS) system and to the Air Facility System Universal Interface (AFS-UI).

102	**QUALITY PRINTED CIRCUITS CORP.** **1831 SOUTH CENTRAL AVENUE** **PHOENIX, AZ 85004**	**FINDS**	**1016085524** **N/A**

FINDS:

Registry ID: 110002568418

Environmental Interest/Information System

US EPA TRIS (Toxics Release Inventory System) contains information from facilities on the amounts of over 300 listed toxic chemicals that these facilities release directly to air, water, land, or that are transported off-site.

RCRAInfo is a national information system that supports the Resource Conservation and Recovery Act (RCRA) program through the tracking of events and activities related to facilities that generate, transport, and treat, store, or dispose of hazardous waste. RCRAInfo allows RCRA program staff to track the notification, permit, compliance, and corrective action activities required under RCRA.

Map ID	Site	Database(s)	EPA ID Number
	QUALITY PRINTED CIRCUITS CORP. (Continued)		**1016085524**

CERCLIS (Comprehensive Environmental Response, Compensation, and Liability Information System) is the Superfund database that is used to support management in all phases of the Superfund program. The system contains information on all aspects of hazardous waste sites, including an inventory of sites, planned and actual site activities, and financial information.

102	**QUALITY PRINTED CIRCUITS CORPORATION** **1831 S CENTRAL AVE** **PHOENIX, AZ 85004**	**CA HAZNET**	**S112834974** **N/A**

HAZNET:

envid: S112834974
Year: 1998
GEPAID: AZD074440470
Contact: Not reported
Telephone: 0000000000
Mailing Name: Not reported
Mailing Address: 1831 S CENTRAL AVE
Mailing City,St,Zip: PHOENIX, AZ 850042905
Gen County: Not reported
TSD EPA ID: CAD097030993
TSD County: Not reported
Waste Category: Aqueous solution with metals (< restricted levels and (Alkaline solution (pH >= 12.5) with metals))
Disposal Method: Recycler
Tons: 17.7016
Facility County: 99

envid: S112834974
Year: 1997
GEPAID: AZD074440470
Contact: Not reported
Telephone: 0000000000
Mailing Name: Not reported
Mailing Address: 1831 S CENTRAL AVE
Mailing City,St,Zip: PHOENIX, AZ 850042905
Gen County: Not reported
TSD EPA ID: CAD000088252
TSD County: Not reported
Waste Category: Liquids with pH <= 2 with metals
Disposal Method: Transfer Station
Tons: 2.2016
Facility County: 99

envid: S112834974
Year: 1997
GEPAID: AZD074440470
Contact: Not reported
Telephone: 0000000000
Mailing Name: Not reported
Mailing Address: 1831 S CENTRAL AVE
Mailing City,St,Zip: PHOENIX, AZ 850042905
Gen County: Not reported
TSD EPA ID: CAD008488025
TSD County: Not reported
Waste Category: Alkaline solution (pH >= 12.5) with metals

Map ID	Site	Database(s)	EPA ID Number

QUALITY PRINTED CIRCUITS CORPORATION (Continued) **S112834974**

Disposal Method: Treatment, Tank
Tons: 1.5970
Facility County: 99

envid: S112834974
Year: 1997
GEPAID: AZD074440470
Contact: Not reported
Telephone: 0000000000
Mailing Name: Not reported
Mailing Address: 1831 S CENTRAL AVE
Mailing City,St,Zip: PHOENIX, AZ 850042905
Gen County: Not reported
TSD EPA ID: CAT080013352
TSD County: Not reported
Waste Category: Unspecified organic liquid mixture
Disposal Method: Recycler
Tons: 1.3761
Facility County: 99

envid: S112834974
Year: 1996
GEPAID: AZD074440470
Contact: Not reported
Telephone: 0000000000
Mailing Name: Not reported
Mailing Address: 1831 S CENTRAL AVE
Mailing City,St,Zip: PHOENIX, AZ 850042905
Gen County: Not reported
TSD EPA ID: CAT080013352
TSD County: Not reported
Waste Category: Unspecified organic liquid mixture
Disposal Method: Recycler
Tons: 4.1074
Facility County: 99

Click this hyperlink while viewing on your computer to access
8 additional CA_HAZNET: record(s) in the EDR Site Report.

---

102 **QUALITY PRINTED CIRCUITS CORP** **AZ SHWS** **S105857238**
1831 S CENTRAL **N/A**
PHOENIX, AZ 85004

SHWS:
EPA ID: AZD074440470
Program: PA/SI
Site Code: 70170
Facility Id: 256
Discovery Date: 19801101
Source: Not reported
Operable Unit: 0
QWARF Area: EW
Lat: Not reported
Long: Not reported
Lat/Long Method: 80
Comments: Not reported

Map ID	Site	Database(s)	EPA ID Number
102	**GRIDER TIRE** **1835 S CENTRAL AVE** **PHOENIX, AZ 85004**	**AZ EMAP**	**S117598098** **N/A**

EMAP:

ID Number:	19614
Township:	Not reported
Range:	Not reported
Section:	0
Quarter 1:	Not reported
Quarter 2:	Not reported
Quarter 3:	Not reported
Latitude:	33.428986916
Longitude:	-112.073209578
Collection Method:	LOCATED FROM COUNTY PARCEL INFORMATION
Place Type:	COMMERCIAL PROPERTY
Place Type Code:	COMM
Place C Code:	PP
Facility Status:	NOT ACTIVE
End Date:	03/25/2013
Verified:	Y

102	**GRIDER TIRE** **1835 S CENTRAL AVE** **PHOENIX, AZ 85004**	**FINDS**	**1012129728** **N/A**

FINDS:

Registry ID: 110039478856

Environmental Interest/Information System
AZURITE (Arizona Unified Repository For Informational Tracking Of The Environment is the Arizona Department of Environmental Quality (ADEQ) database that is used for environmental enforcement and compliance reporting to the Permit and Compliance (PCS) system and to the Air Facility System Universal Interface (AFS-UI).

102	**AUTO CRAFT** **1929 S CENTRAL AVE** **PHOENIX, AZ**	**EDR US Hist Auto Stat**	**1008992766** **N/A**

EDR Historical Auto Stations:

Name:	AUTO CRAFT
Year:	1977
Type:	AUTOMOBILE REPAIRING

Map ID	Site	Database(s)	EPA ID Number
102	**CENTRAL AUTO BODY** **2032 S CENTRAL AVE** **PHOENIX, AZ 85004**	**AZ EMAP**	**S117590153** **N/A**

EMAP:

ID Number:	115441
Township:	Not reported
Range:	Not reported
Section:	0
Quarter 1:	Not reported
Quarter 2:	Not reported
Quarter 3:	Not reported
Latitude:	33.427449655
Longitude:	-112.074362604
Collection Method:	DIGITAL IMAGERY
Place Type:	AUTO/VEHICLE REPAIR FACILITY
Place Type Code:	AUTO
Place C Code:	PP
Facility Status:	NOT ACTIVE
End Date:	05/20/2011
Verified:	Y

102	**2032 S CENTRAL AVE** **PHOENIX, AZ 85004**	**EDR US Hist Auto Stat**	**1015310236** **N/A**

EDR Historical Auto Stations:

Name:	CENTRAL AUTO BODY
Year:	1999
Address:	2032 S CENTRAL AVE

102	**CENTRAL AUTO BODY** **2032 S CENTRAL AVE** **PHOENIX, AZ 85004**	**FINDS**	**1012153078** **N/A**

FINDS:

Registry ID: 110039346749

Environmental Interest/Information System

AZURITE (Arizona Unified Repository For Informational Tracking Of The Environment is the Arizona Department of Environmental Quality (ADEQ) database that is used for environmental enforcement and compliance reporting to the Permit and Compliance (PCS) system and to the Air Facility System Universal Interface (AFS-UI).

Map ID	Site	Database(s)	EPA ID Number
102	**PRECISION AUTOMOTIVE GARAGE** **1929 S CENTRAL DR** **PHOENIX, AZ**	**EDR US Hist Auto Stat**	**1008992080** **N/A**

EDR Historical Auto Stations:

Name:	PRECISION AUTOMOTIVE GARAGE
Year:	1950
Type:	AUTOMOBILE REPAIRING

102	**DAVIS W T** **1921 S CENTRAL DR** **PHOENIX, AZ**	**EDR US Hist Auto Stat**	**1008992172** **N/A**

EDR Historical Auto Stations:

Name:	DAVIS W T
Year:	1950
Type:	AUTOMOBILE REPAIRING
Name:	MADDOX R B
Year:	1950
Type:	AUTOMOBILE SERVICE STATIONS

103	**EARL'S FIBERGLASS INC** **128 W. MARICOPA FWY.** **PHOENIX, AZ 85003**	**TRIS** **FINDS** **US AIRS**	**1005648859** **85003RLSFB128WM**

TRIS:

Click this hyperlink while viewing on your computer to access
1 additional US_TRIS: record(s) in the EDR Site Report.

FINDS:

Registry ID: 110002137081

Environmental Interest/Information System
AFS (Aerometric Information Retrieval System (AIRS) Facility Subsystem) replaces the former Compliance Data System (CDS), the National Emission Data System (NEDS), and the Storage and Retrieval of Aerometric Data (SAROAD). AIRS is the national repository for information concerning airborne pollution in the United States. AFS is used to track emissions and compliance data from industrial plants. AFS data are utilized by states to prepare State Implementation Plans to comply with regulatory programs and by EPA as an input for the estimation of total national emissions. AFS is undergoing a major redesign to support facility operating permits required under Title V of the Clean Air Act.

AIR SYNTHETIC MINOR

US EPA TRIS (Toxics Release Inventory System) contains information from facilities on the amounts of over 300 listed toxic chemicals that these facilities release directly to air, water, land, or that are transported off-site.

RCRAInfo is a national information system that supports the Resource Conservation and Recovery Act (RCRA) program through the tracking of events and activities related to facilities that generate, transport, and treat, store, or dispose of hazardous waste. RCRAInfo allows RCRA

Map ID	Site	Database(s)	EPA ID Number
	EARL'S FIBERGLASS INC (Continued)		**1005648859**

program staff to track the notification, permit, compliance, and corrective action activities required under RCRA.

AZURITE (Arizona Unified Repository For Informational Tracking Of The Environment is the Arizona Department of Environmental Quality (ADEQ) database that is used for environmental enforcement and compliance reporting to the Permit and Compliance (PCS) system and to the Air Facility System Universal Interface (AFS-UI).

CRITERIA AND HAZARDOUS AIR POLLUTANT INVENTORY

ICIS (Integrated Compliance Information System) is the Integrated Compliance Information System and provides a database that, when complete, will contain integrated Enforcement and Compliance information across most of EPA's programs. The vision for ICIS is to replace EPA's independent databases that contain Enforcement data with a single repository for that information. Currently, ICIS contains all Federal Administrative and Judicial enforcement actions. This information is maintained in ICIS by EPA in the Regional offices and it Headquarters. A future release of ICIS will replace the Permit Compliance System (PCS) which supports the NPDES and will integrate that information with Federal actions already in the system. ICIS also has the capability to track other activities occurring in the Region that support Compliance and Enforcement programs. These include; Incident Tracking, Compliance Assistance, and Compliance Monitoring.

AIRS (AFS):

Compliance and Violation Data Major Sources:

EPA plant ID:	110002137081
Plant name:	EARL'S FIBERGLASS INC
Plant address:	128 W MARICOPA FWY PHOENIX, AZ 85003
County:	MARICOPA
Region code:	09
Dunn & Bradst #:	Not reported
Air quality cntrl region:	015
Sic code:	3089
Sic code desc:	PLASTICS PRODUCTS, NEC (1987)
North Am. industrial classf:	325991
NAIC code description:	Custom Compounding of Purchased Resins
Default compliance status:	IN COMPLIANCE - INSPECTION
Default classification:	POTENTIAL EMISSIONS ARE BELOW ALL APPLICABLE MAJOR SOURCE THRESHOLDS IF AND ONLY IF THE SOURCE COMPLIES WITH FEDERALLY ENFORCEABLE REGULATIONS OR LIMITATIONS.
Govt facility:	ALL OTHER FACILITIES NOT OWNED OR OPERATED BY A FEDERAL, STATE, OR LOCAL GOVERNMENT
Current HPV:	Not reported

Map ID	Site	Database(s)	EPA ID Number
103	**EARLS FIBERGLASS** **128 W MARICOPA FWY** **PHOENIX, AZ 85003**	**RCRA-CESQG** **AZ MANIFEST** **AZ EMAP**	**1007879214** **AZR000500082**

RCRA-CESQG:

Date form received by agency:	01/23/2009
Facility name:	EARLS FIBERGLASS
Facility address:	128 W MARICOPA FWY PHOENIX, AZ 850033200
EPA ID:	AZR000500082
Contact:	LYN A SMITH
Contact address:	NO ADDRESS ON RECORD Not reported
Contact country:	US
Contact telephone:	(602) 262-2169
Contact email:	Not reported
EPA Region:	09
Land type:	Facility is not located on Indian land. Additional information is not known.
Classification:	Conditionally Exempt Small Quantity Generator
Description:	Handler: generates 100 kg or less of hazardous waste per calendar month, and accumulates 1000 kg or less of hazardous waste at any time; or generates 1 kg or less of acutely hazardous waste per calendar month, and accumulates at any time: 1 kg or less of acutely hazardous waste; or 100 kg or less of any residue or contaminated soil, waste or other debris resulting from the cleanup of a spill, into or on any land or water, of acutely hazardous waste; or generates 100 kg or less of any residue or contaminated soil, waste or other debris resulting from the cleanup of a spill, into or on any land or water, of acutely hazardous waste during any calendar month, and accumulates at any time: 1 kg or less of acutely hazardous waste; or 100 kg or less of any residue or contaminated soil, waste or other debris resulting from the cleanup of a spill, into or on any land or water, of acutely hazardous waste

Handler Activities Summary:

U.S. importer of hazardous waste:	No
Mixed waste (haz. and radioactive):	No
Recycler of hazardous waste:	No
Transporter of hazardous waste:	No
Treater, storer or disposer of HW:	No
Underground injection activity:	No
On-site burner exemption:	No
Furnace exemption:	No
Used oil fuel burner:	No
Used oil processor:	No
User oil refiner:	No
Used oil fuel marketer to burner:	No
Used oil Specification marketer:	No
Used oil transfer facility:	No
Used oil transporter:	No

Historical Generators:

Date form received by agency:	02/08/2008
Site name:	EARLS FIBERGLASS INC
Classification:	Conditionally Exempt Small Quantity Generator

Date form received by agency:	01/29/2007
Site name:	EARLS FIBERGLASS INC

Map ID	Site	Database(s)	EPA ID Number

EARLS FIBERGLASS (Continued) **1007879214**

Classification: Conditionally Exempt Small Quantity Generator

Date form received by agency: 12/20/2004
Site name: EARLS FIBERGLASS INC
Classification: Conditionally Exempt Small Quantity Generator

. Waste code: D001
. Waste name: IGNITABLE WASTE

. Waste code: D003
. Waste name: REACTIVE WASTE

. Waste code: D009
. Waste name: MERCURY

. Waste code: F003
. Waste name: THE FOLLOWING SPENT NONHALOGENATED SOLVENTS: XYLENE, ACETONE, ETHYL ACETATE, ETHYL BENZENE, ETHYL ETHER, METHYL ISOBUTYL KETONE, N-BUTYL ALCOHOL, CYCLOHEXANONE, AND METHANOL; ALL SPENT SOLVENT MIXTURES/BLENDS CONTAINING, BEFORE USE, ONLY THE ABOVE SPENT NONHALOGENATED SOLVENTS; AND ALL SPENT SOLVENT MIXTURES/BLENDS CONTAINING, BEFORE USE, ONE OR MORE OF THE ABOVE NONHALOGENATED SOLVENTS, AND A TOTAL OF TEN PERCENT OR MORE (BY VOLUME) OF ONE OR MORE OF THOSE SOLVENTS LISTED IN F001, F002, F004, AND F005; AND STILL BOTTOMS FROM THE RECOVERY OF THESE SPENT SOLVENTS AND SPENT SOLVENT MIXTURES.

Violation Status: No violations found

Evaluation Action Summary:
Evaluation date: 02/05/2009
Evaluation: COMPLIANCE EVALUATION INSPECTION ON-SITE
Area of violation: Not reported
Date achieved compliance: Not reported
Evaluation lead agency: State

AZ MANIFEST:
Report Year: 2010
EPA Id: AZR000500082
Business Type: Not reported
Mailing Address: Not reported
Mailing City,St,Zip: Not reported
Contact Name: Not reported
Contact Phone: Not reported
Management Methods: Incineration - thermal destruction other than use as a fuel (includes any preparation prior to burning)
Date Generator Signed the Manifest: Not reported
Transporter EPA Id Number: Not reported
Date Transporter Signed the Manifest: Not reported
Transporter EPA Id Number: Not reported
TSD EPA Id Number: Not reported
Date TSD Signed Manifest: Not reported
DOT Id Number: UN1325
Quantity: 225
Waste Code 1: D001
Waste Code 2: F003
Waste Code 3: F005

Map ID	Site	Database(s)	EPA ID Number

EARLS FIBERGLASS (Continued) **1007879214**

Waste Code 4:	Not reported
Waste Code 5:	Not reported
Waste Code 6:	Not reported
Waste Code 7:	Not reported
Waste Code 8:	Not reported
Waste Code 9:	Not reported
Report Year:	2009
EPA Id:	AZR000500082
Business Type:	Not reported
Mailing Address:	Not reported
Mailing City,St,Zip:	Not reported
Contact Name:	Not reported
Contact Phone:	Not reported
Management Methods:	Incineration - thermal destruction other than use as a fuel (includes any preparation prior to burning)
Date Generator Signed the Manifest:	Not reported
Transporter EPA Id Number:	Not reported
Date Transporter Signed the Manifest:	Not reported
Transporter EPA Id Number:	Not reported
TSD EPA Id Number:	Not reported
Date TSD Signed Manifest:	Not reported
DOT Id Number:	UN1950
Quantity:	100
Waste Code 1:	D001
Waste Code 2:	F003
Waste Code 3:	F005
Waste Code 4:	Not reported
Waste Code 5:	Not reported
Waste Code 6:	Not reported
Waste Code 7:	Not reported
Waste Code 8:	Not reported
Waste Code 9:	Not reported
Report Year:	2013
EPA Id:	AZR000500082
Business Type:	Not reported
Mailing Address:	Not reported
Mailing City,St,Zip:	Not reported
Contact Name:	Not reported
Contact Phone:	Not reported
Management Methods:	Incineration - thermal destruction other than use as a fuel (includes any preparation prior to burning)
Date Generator Signed the Manifest:	Not reported
Transporter EPA Id Number:	Not reported
Date Transporter Signed the Manifest:	Not reported
Transporter EPA Id Number:	Not reported
TSD EPA Id Number:	Not reported
Date TSD Signed Manifest:	Not reported
DOT Id Number:	UN3175
Quantity:	250
Waste Code 1:	F003
Waste Code 2:	Not reported
Waste Code 3:	Not reported
Waste Code 4:	Not reported
Waste Code 5:	Not reported
Waste Code 6:	Not reported

Map ID	Site	Database(s)	EPA ID Number

EARLS FIBERGLASS (Continued) **1007879214**

Waste Code 7:	Not reported
Waste Code 8:	Not reported
Waste Code 9:	Not reported
Report Year:	2013
EPA Id:	AZR000500082
Business Type:	Not reported
Mailing Address:	Not reported
Mailing City,St,Zip:	Not reported
Contact Name:	Not reported
Contact Phone:	Not reported
Management Methods:	Incineration - thermal destruction other than use as a fuel (includes any preparation prior to burning)
Date Generator Signed the Manifest:	Not reported
Transporter EPA Id Number:	Not reported
Date Transporter Signed the Manifest:	Not reported
Transporter EPA Id Number:	Not reported
TSD EPA Id Number:	Not reported
Date TSD Signed Manifest:	Not reported
DOT Id Number:	UN1950
Quantity:	115
Waste Code 1:	D001
Waste Code 2:	Not reported
Waste Code 3:	Not reported
Waste Code 4:	Not reported
Waste Code 5:	Not reported
Waste Code 6:	Not reported
Waste Code 7:	Not reported
Waste Code 8:	Not reported
Waste Code 9:	Not reported
Report Year:	2010
EPA Id:	AZR000500082
Business Type:	Not reported
Mailing Address:	Not reported
Mailing City,St,Zip:	Not reported
Contact Name:	Not reported
Contact Phone:	Not reported
Management Methods:	Incineration - thermal destruction other than use as a fuel (includes any preparation prior to burning)
Date Generator Signed the Manifest:	Not reported
Transporter EPA Id Number:	Not reported
Date Transporter Signed the Manifest:	Not reported
Transporter EPA Id Number:	Not reported
TSD EPA Id Number:	Not reported
Date TSD Signed Manifest:	Not reported
DOT Id Number:	UN1325
Quantity:	225
Waste Code 1:	D001
Waste Code 2:	F003
Waste Code 3:	Not reported
Waste Code 4:	Not reported
Waste Code 5:	Not reported
Waste Code 6:	Not reported
Waste Code 7:	Not reported
Waste Code 8:	Not reported
Waste Code 9:	Not reported

Map ID	Site	Database(s)	EPA ID Number

EARLS FIBERGLASS (Continued) **1007879214**

Report Year:	2009
EPA Id:	AZR000500082
Business Type:	Not reported
Mailing Address:	Not reported
Mailing City,St,Zip:	Not reported
Contact Name:	Not reported
Contact Phone:	Not reported
Management Methods:	Incineration - thermal destruction other than use as a fuel (includes any preparation prior to burning)
Date Generator Signed the Manifest:	Not reported
Transporter EPA Id Number:	Not reported
Date Transporter Signed the Manifest:	Not reported
Transporter EPA Id Number:	Not reported
TSD EPA Id Number:	Not reported
Date TSD Signed Manifest:	Not reported
DOT Id Number:	UN1325
Quantity:	225
Waste Code 1:	D001
Waste Code 2:	F003
Waste Code 3:	F005
Waste Code 4:	Not reported
Waste Code 5:	Not reported
Waste Code 6:	Not reported
Waste Code 7:	Not reported
Waste Code 8:	Not reported
Waste Code 9:	Not reported

Report Year:	2012
EPA Id:	AZR000500082
Business Type:	Not reported
Mailing Address:	Not reported
Mailing City,St,Zip:	Not reported
Contact Name:	Not reported
Contact Phone:	Not reported
Management Methods:	Incineration - thermal destruction other than use as a fuel (includes any preparation prior to burning)
Date Generator Signed the Manifest:	Not reported
Transporter EPA Id Number:	Not reported
Date Transporter Signed the Manifest:	Not reported
Transporter EPA Id Number:	Not reported
TSD EPA Id Number:	Not reported
Date TSD Signed Manifest:	Not reported
DOT Id Number:	UN3175
Quantity:	358
Waste Code 1:	F003
Waste Code 2:	Not reported
Waste Code 3:	Not reported
Waste Code 4:	Not reported
Waste Code 5:	Not reported
Waste Code 6:	Not reported
Waste Code 7:	Not reported
Waste Code 8:	Not reported
Waste Code 9:	Not reported

Report Year:	2011
EPA Id:	AZR000500082
Business Type:	Not reported

Map ID	Site	Database(s)	EPA ID Number

EARLS FIBERGLASS (Continued) **1007879214**

Mailing Address:	Not reported
Mailing City,St,Zip:	Not reported
Contact Name:	Not reported
Contact Phone:	Not reported
Management Methods:	Incineration - thermal destruction other than use as a fuel (includes any preparation prior to burning)
Date Generator Signed the Manifest:	Not reported
Transporter EPA Id Number:	Not reported
Date Transporter Signed the Manifest:	Not reported
Transporter EPA Id Number:	Not reported
TSD EPA Id Number:	Not reported
Date TSD Signed Manifest:	Not reported
DOT Id Number:	UN3175
Quantity:	325
Waste Code 1:	F003
Waste Code 2:	Not reported
Waste Code 3:	Not reported
Waste Code 4:	Not reported
Waste Code 5:	Not reported
Waste Code 6:	Not reported
Waste Code 7:	Not reported
Waste Code 8:	Not reported
Waste Code 9:	Not reported

Report Year:	2008
EPA Id:	AZR000500082
Business Type:	Not reported
Mailing Address:	Not reported
Mailing City,St,Zip:	Not reported
Contact Name:	Not reported
Contact Phone:	Not reported
Management Methods:	Incineration - thermal destruction other than use as a fuel (includes any preparation prior to burning)
Date Generator Signed the Manifest:	Not reported
Transporter EPA Id Number:	Not reported
Date Transporter Signed the Manifest:	Not reported
Transporter EPA Id Number:	Not reported
TSD EPA Id Number:	Not reported
Date TSD Signed Manifest:	Not reported
DOT Id Number:	UN1325
Quantity:	235.00
Waste Code 1:	D001
Waste Code 2:	F003
Waste Code 3:	F005
Waste Code 4:	Not reported
Waste Code 5:	Not reported
Waste Code 6:	Not reported
Waste Code 7:	Not reported
Waste Code 8:	Not reported
Waste Code 9:	Not reported

Report Year:	2008
EPA Id:	AZR000500082
Business Type:	Not reported
Mailing Address:	Not reported
Mailing City,St,Zip:	Not reported
Contact Name:	Not reported

Map ID	Site	Database(s)	EPA ID Number

EARLS FIBERGLASS (Continued) **1007879214**

Contact Phone:	Not reported
Management Methods:	Incineration - thermal destruction other than use as a fuel (includes any preparation prior to burning)
Date Generator Signed the Manifest:	Not reported
Transporter EPA Id Number:	Not reported
Date Transporter Signed the Manifest:	Not reported
Transporter EPA Id Number:	Not reported
TSD EPA Id Number:	Not reported
Date TSD Signed Manifest:	Not reported
DOT Id Number:	UN3175
Quantity:	440.00
Waste Code 1:	Not reported
Waste Code 2:	Not reported
Waste Code 3:	Not reported
Waste Code 4:	Not reported
Waste Code 5:	Not reported
Waste Code 6:	Not reported
Waste Code 7:	Not reported
Waste Code 8:	Not reported
Waste Code 9:	Not reported

Report Year:	2008
EPA Id:	AZR000500082
Business Type:	Not reported
Mailing Address:	Not reported
Mailing City,St,Zip:	Not reported
Contact Name:	Not reported
Contact Phone:	Not reported
Management Methods:	Incineration - thermal destruction other than use as a fuel (includes any preparation prior to burning)
Date Generator Signed the Manifest:	Not reported
Transporter EPA Id Number:	Not reported
Date Transporter Signed the Manifest:	Not reported
Transporter EPA Id Number:	Not reported
TSD EPA Id Number:	Not reported
Date TSD Signed Manifest:	Not reported
DOT Id Number:	UN3175
Quantity:	218.00
Waste Code 1:	F003
Waste Code 2:	Not reported
Waste Code 3:	Not reported
Waste Code 4:	Not reported
Waste Code 5:	Not reported
Waste Code 6:	Not reported
Waste Code 7:	Not reported
Waste Code 8:	Not reported
Waste Code 9:	Not reported

Report Year:	2008
EPA Id:	AZR000500082
Business Type:	Not reported
Mailing Address:	Not reported
Mailing City,St,Zip:	Not reported
Contact Name:	Not reported
Contact Phone:	Not reported
Management Methods:	Incineration - thermal destruction other than use as a fuel (includes any preparation prior to burning)

Map ID	Site	Database(s)	EPA ID Number

EARLS FIBERGLASS (Continued) **1007879214**

Date Generator Signed the Manifest:	Not reported
Transporter EPA Id Number:	Not reported
Date Transporter Signed the Manifest:	Not reported
Transporter EPA Id Number:	Not reported
TSD EPA Id Number:	Not reported
Date TSD Signed Manifest:	Not reported
DOT Id Number:	UN1950
Quantity:	100.00
Waste Code 1:	D001
Waste Code 2:	F003
Waste Code 3:	F005
Waste Code 4:	Not reported
Waste Code 5:	Not reported
Waste Code 6:	Not reported
Waste Code 7:	Not reported
Waste Code 8:	Not reported
Waste Code 9:	Not reported
Report Year:	2008
EPA Id:	AZR000500082
Business Type:	Not reported
Mailing Address:	Not reported
Mailing City,St,Zip:	Not reported
Contact Name:	Not reported
Contact Phone:	Not reported
Management Methods:	Incineration - thermal destruction other than use as a fuel (includes any preparation prior to burning)
Date Generator Signed the Manifest:	Not reported
Transporter EPA Id Number:	Not reported
Date Transporter Signed the Manifest:	Not reported
Transporter EPA Id Number:	Not reported
TSD EPA Id Number:	Not reported
Date TSD Signed Manifest:	Not reported
DOT Id Number:	UN1325
Quantity:	225.00
Waste Code 1:	D001
Waste Code 2:	F003
Waste Code 3:	F005
Waste Code 4:	Not reported
Waste Code 5:	Not reported
Waste Code 6:	Not reported
Waste Code 7:	Not reported
Waste Code 8:	Not reported
Waste Code 9:	Not reported
Report Year:	2008
EPA Id:	AZR000500082
Business Type:	Not reported
Mailing Address:	Not reported
Mailing City,St,Zip:	Not reported
Contact Name:	Not reported
Contact Phone:	Not reported
Management Methods:	Incineration - thermal destruction other than use as a fuel (includes any preparation prior to burning)
Date Generator Signed the Manifest:	Not reported
Transporter EPA Id Number:	Not reported
Date Transporter Signed the Manifest:	Not reported

Map ID	Site	Database(s)	EPA ID Number

EARLS FIBERGLASS (Continued) **1007879214**

Transporter EPA Id Number:	Not reported
TSD EPA Id Number:	Not reported
Date TSD Signed Manifest:	Not reported
DOT Id Number:	UN1950
Quantity:	92.00
Waste Code 1:	D001
Waste Code 2:	F003
Waste Code 3:	F005
Waste Code 4:	Not reported
Waste Code 5:	Not reported
Waste Code 6:	Not reported
Waste Code 7:	Not reported
Waste Code 8:	Not reported
Waste Code 9:	Not reported

Report Year:	2008
EPA Id:	AZR000500082
Business Type:	Not reported
Mailing Address:	Not reported
Mailing City,St,Zip:	Not reported
Contact Name:	Not reported
Contact Phone:	Not reported
Management Methods:	Incineration - thermal destruction other than use as a fuel (includes any preparation prior to burning)
Date Generator Signed the Manifest:	Not reported
Transporter EPA Id Number:	Not reported
Date Transporter Signed the Manifest:	Not reported
Transporter EPA Id Number:	Not reported
TSD EPA Id Number:	Not reported
Date TSD Signed Manifest:	Not reported
DOT Id Number:	UN1325
Quantity:	220.00
Waste Code 1:	D001
Waste Code 2:	F003
Waste Code 3:	F005
Waste Code 4:	Not reported
Waste Code 5:	Not reported
Waste Code 6:	Not reported
Waste Code 7:	Not reported
Waste Code 8:	Not reported
Waste Code 9:	Not reported

Report Year:	2008
EPA Id:	AZR000500082
Business Type:	Not reported
Mailing Address:	Not reported
Mailing City,St,Zip:	Not reported
Contact Name:	Not reported
Contact Phone:	Not reported
Management Methods:	Incineration - thermal destruction other than use as a fuel (includes any preparation prior to burning)
Date Generator Signed the Manifest:	Not reported
Transporter EPA Id Number:	Not reported
Date Transporter Signed the Manifest:	Not reported
Transporter EPA Id Number:	Not reported
TSD EPA Id Number:	Not reported
Date TSD Signed Manifest:	Not reported

Map ID	Site	Database(s)	EPA ID Number

EARLS FIBERGLASS (Continued) **1007879214**

DOT Id Number:	UN3175
Quantity:	210.00
Waste Code 1:	F003
Waste Code 2:	Not reported
Waste Code 3:	Not reported
Waste Code 4:	Not reported
Waste Code 5:	Not reported
Waste Code 6:	Not reported
Waste Code 7:	Not reported
Waste Code 8:	Not reported
Waste Code 9:	Not reported

Report Year:	2007
EPA Id:	AZR000500082
Business Type:	Not reported
Mailing Address:	Not reported
Mailing City,St,Zip:	Not reported
Contact Name:	Not reported
Contact Phone:	Not reported
Management Methods:	Other treatment (specify in comments; not reportable as H071-H124)
Date Generator Signed the Manifest:	Not reported
Transporter EPA Id Number:	Not reported
Date Transporter Signed the Manifest:	Not reported
Transporter EPA Id Number:	Not reported
TSD EPA Id Number:	Not reported
Date TSD Signed Manifest:	Not reported
DOT Id Number:	UN1950
Quantity:	80
Waste Code 1:	F003
Waste Code 2:	Not reported
Waste Code 3:	Not reported
Waste Code 4:	Not reported
Waste Code 5:	Not reported
Waste Code 6:	Not reported
Waste Code 7:	Not reported
Waste Code 8:	Not reported
Waste Code 9:	Not reported

Report Year:	2007
EPA Id:	AZR000500082
Business Type:	Not reported
Mailing Address:	Not reported
Mailing City,St,Zip:	Not reported
Contact Name:	Not reported
Contact Phone:	Not reported
Management Methods:	Other treatment (specify in comments; not reportable as H071-H124)
Date Generator Signed the Manifest:	Not reported
Transporter EPA Id Number:	Not reported
Date Transporter Signed the Manifest:	Not reported
Transporter EPA Id Number:	Not reported
TSD EPA Id Number:	Not reported
Date TSD Signed Manifest:	Not reported
DOT Id Number:	UN1950
Quantity:	80
Waste Code 1:	D001
Waste Code 2:	Not reported
Waste Code 3:	Not reported

Map ID	Site	Database(s)	EPA ID Number

EARLS FIBERGLASS (Continued) **1007879214**

Waste Code 4:	Not reported
Waste Code 5:	Not reported
Waste Code 6:	Not reported
Waste Code 7:	Not reported
Waste Code 8:	Not reported
Waste Code 9:	Not reported

Report Year:	Not reported
EPA Id:	AZR000500082
Business Type:	O
Mailing Address:	128 W MARICOPA FREEWAY
Mailing City,St,Zip:	PHOENIX, AZ 85003-
Contact Name:	LYN A SMITH
Contact Phone:	(602) 262-2168
Management Methods:	Not reported
Date Generator Signed the Manifest:	09/30/2005
Transporter EPA Id Number:	AZD009015389
Date Transporter Signed the Manifest:	09/30/2005
Transporter EPA Id Number:	AZD009015389
TSD EPA Id Number:	Not reported
Date TSD Signed Manifest:	09/30/2005
DOT Id Number:	NA3077
Quantity:	180.00 Pounds
Waste Code 1:	F003
Waste Code 2:	Not reported
Waste Code 3:	Not reported
Waste Code 4:	Not reported
Waste Code 5:	Not reported
Waste Code 6:	Not reported
Waste Code 7:	Not reported
Waste Code 8:	Not reported
Waste Code 9:	Not reported

Report Year:	2007
EPA Id:	AZR000500082
Business Type:	Not reported
Mailing Address:	Not reported
Mailing City,St,Zip:	Not reported
Contact Name:	Not reported
Contact Phone:	Not reported
Management Methods:	Other treatment (specify in comments; not reportable as H071-H124)
Date Generator Signed the Manifest:	Not reported
Transporter EPA Id Number:	Not reported
Date Transporter Signed the Manifest:	Not reported
Transporter EPA Id Number:	Not reported
TSD EPA Id Number:	Not reported
Date TSD Signed Manifest:	Not reported
DOT Id Number:	UN1950
Quantity:	80
Waste Code 1:	F005
Waste Code 2:	Not reported
Waste Code 3:	Not reported
Waste Code 4:	Not reported
Waste Code 5:	Not reported
Waste Code 6:	Not reported
Waste Code 7:	Not reported
Waste Code 8:	Not reported

Map ID	Site	Database(s)	EPA ID Number

EARLS FIBERGLASS (Continued) **1007879214**

Waste Code 9: Not reported

Click this hyperlink while viewing on your computer to access
5 additional AZ_MANIFEST: record(s) in the EDR Site Report.

EMAP:

ID Number:	111905
Township:	Not reported
Range:	Not reported
Section:	0
Quarter 1:	Not reported
Quarter 2:	Not reported
Quarter 3:	Not reported
Latitude:	33.429380556
Longitude:	-112.075919444
Collection Method:	LOCATED FROM COUNTY PARCEL INFORMATION
Place Type:	MANUFACTURING/INDUSTRIAL PLANT
Place Type Code:	INDUS
Place C Code:	PP
Facility Status:	ACTIVE
End Date:	Not reported
Verified:	Y

---

103 **INDWELL WOODS** **AZ EMAP** **S117600040**
102 W MARICOPA FWY **N/A**
PHOENIX, AZ 85003

EMAP:

ID Number:	111742
Township:	Not reported
Range:	Not reported
Section:	0
Quarter 1:	Not reported
Quarter 2:	Not reported
Quarter 3:	Not reported
Latitude:	33.429382963
Longitude:	-112.075422023
Collection Method:	LOCATED FROM COUNTY PARCEL INFORMATION
Place Type:	FURNITURE MANUFACTURING
Place Type Code:	FURN
Place C Code:	PP
Facility Status:	ACTIVE
End Date:	Not reported
Verified:	Y

---

103 **SHANKA BOATS** **AZ Dry Wells** **S103492911**
102 WEST MARICOPA FREEWAY **N/A**
PHOENIX, AZ 85003

DRY WELLS:

Drywell Number:	1
Drywell Status:	A
Drywell Status Change:	Not reported
Other Drywell Status:	Not reported
Facility Phone:	(602) 991-2352
Registration Number:	2267

Map ID	Site	Database(s)	EPA ID Number

SHANKA BOATS (Continued) **S103492911**

County Code:	07
Business Code:	04
Reg Thru Number:	Not reported
Fee:	$10.00
Owner Contact Name:	Not reported
Owner Id:	Not reported
Prop Owner Name:	J & J CITRUS
Prop Owner Address:	5401 EAST MERCER LANE
Prop Owner City/State/Zip:	85254
Prop Owner Phone:	Not reported
Contact Person Name:	LARRY JOE VEACH
Contact Person Title:	Not reported
Contact Person Address:	Not reported
Contact Person City/State/Zip:	Not reported
Contact Person Phone:	Not reported
Township:	Not reported
Range:	Not reported
Section1:	0
Quarter Section:	Not reported
DW Penetrate Groundwater:	Not reported
Site Plan Sent:	Not reported
Entry Date:	04/10/1991
Other Business:	Not reported
Section2:	Not reported
Section3:	Not reported
Proj Officer:	Not reported
In Compliance Letter:	Not reported
Request Date:	Not reported
Incomplete Submittal:	Not reported
App Det App:	Not reported
App Required:	Not reported
Future App Required:	Not reported
Mgmt Practice Plan:	Not reported
Drillers Log:	Not reported
Additional Fee:	Not reported
Request 2 For Info:	Not reported
Refer To Compliance:	Not reported
App Date:	Not reported
Reg Received Date:	Not reported
Permitting Notification:	Not reported
Registration Number 1:	2267
Registration Key:	2267
Driveway:	Yes
Rooftop:	Yes
Street:	Yes

---

103 **INDWELL WOODS** **FINDS** **1012156355**
102 W MARICOPA FWY **N/A**
PHOENIX, AZ 85003

FINDS:

Registry ID: 110039362141

Environmental Interest/Information System
AZURITE (Arizona Unified Repository For Informational Tracking Of The Environment is the Arizona Department of Environmental Quality (ADEQ) database that is used for environmental enforcement and compliance

Map ID	Site	Database(s)	EPA ID Number
	INDWELL WOODS (Continued)		**1012156355**

reporting to the Permit and Compliance (PCS) system and to the Air Facility System Universal Interface (AFS-UI).

104	**111 EAST MARICOPIA** **PHOENIX, AZ**	**ERNS**	**97410067** **N/A**

Click this hyperlink while viewing on your computer to access additional ERNS detail in the EDR Site Report.

104	**105 W HILTON AVE** **PHOENIX, AZ 85003**	**EDR US Hist Auto Stat**	**1015139670** **N/A**

EDR Historical Auto Stations:

Name: ORTEGAS AUTO REPAIR
Year: 2002
Address: 105 W HILTON AVE

Name: ORTEGAS AUTO REPAIR
Year: 2003
Address: 105 W HILTON AVE

Name: ORTEGAS AUTO REPAIR
Year: 2004
Address: 105 W HILTON AVE

Name: ORTEGAS AUTO REPAIR
Year: 2005
Address: 105 W HILTON AVE

Name: ORTEGAS AUTO REPAIR
Year: 2006
Address: 105 W HILTON AVE

Name: ORTEGAS AUTO REPAIR
Year: 2007
Address: 105 W HILTON AVE

Name: ORTEGAS AUTO REPAIR
Year: 2008
Address: 105 W HILTON AVE

Name: ORTEGAS AUTO REPAIR
Year: 2009
Address: 105 W HILTON AVE

Name: ORTEGAS AUTO REPAIR
Year: 2010
Address: 105 W HILTON AVE

Name: ORTEGAS AUTO INC
Year: 2011

Map ID	Site	Database(s)	EPA ID Number

(Continued) **1015139670**

Address: 105 W HILTON AVE

Name: ORTEGAS AUTO INC
Year: 2012
Address: 105 W HILTON AVE

---

104 **AUTHUR EDWARD AND GRACIE SESMA** **RCRA NonGen / NLR** **1006804468**
121 W HILTON **FINDS** **AZE981027003**
PHOENIX, AZ 85003

RCRA NonGen / NLR:
Date form received by agency: 11/08/2002
Facility name: AUTHUR EDWARD AND GRACIE SESMA
Facility address: 121 W HILTON
PHOENIX, AZ 85003
EPA ID: AZE981027003
Contact: Not reported
Contact address: Not reported
Not reported
Contact country: US
Contact telephone: Not reported
Contact email: Not reported
EPA Region: 09
Classification: Non-Generator
Description: Handler: Non-Generators do not presently generate hazardous waste

Owner/Operator Summary:
Owner/operator name: AUTHUR EDWARD AND GRACIE SESMA
Owner/operator address: 121 W HILTON
PHOENIX, AZ 85003
Owner/operator country: Not reported
Owner/operator telephone: (602) 256-7049
Legal status: Private
Owner/Operator Type: Owner
Owner/Op start date: Not reported
Owner/Op end date: Not reported

Handler Activities Summary:
U.S. importer of hazardous waste: No
Mixed waste (haz. and radioactive): No
Recycler of hazardous waste: No
Transporter of hazardous waste: No
Treater, storer or disposer of HW: No
Underground injection activity: No
On-site burner exemption: No
Furnace exemption: No
Used oil fuel burner: No
Used oil processor: No
User oil refiner: No
Used oil fuel marketer to burner: No
Used oil Specification marketer: No
Used oil transfer facility: No
Used oil transporter: No

Violation Status: No violations found

FINDS:

Map ID	Site	Database(s)	EPA ID Number
	AUTHUR EDWARD AND GRACIE SESMA (Continued)		**1006804468**

Registry ID: 110013352923

Environmental Interest/Information System
RCRAInfo is a national information system that supports the Resource Conservation and Recovery Act (RCRA) program through the tracking of events and activities related to facilities that generate, transport, and treat, store, or dispose of hazardous waste. RCRAInfo allows RCRA program staff to track the notification, permit, compliance, and corrective action activities required under RCRA.

104	**112-43-075** **121 W HILTON AVE** **PHOENIX, AZ 85003**	**AZ EMAP**	**S117583160** **N/A**

EMAP:

ID Number:	123249
Township:	Not reported
Range:	Not reported
Section:	0
Quarter 1:	Not reported
Quarter 2:	Not reported
Quarter 3:	Not reported
Latitude:	33.428062215
Longitude:	-112.076041334
Collection Method:	LOCATED FROM COUNTY PARCEL INFORMATION
Place Type:	RESIDENCE
Place Type Code:	RES
Place C Code:	PP
Facility Status:	NOT ACTIVE
End Date:	09/25/2006
Verified:	Y

105	**K.W. SHAHAN TRUCKING** **47 :MARICOPA, PHOENIX, 47 AVE & BEARDSLEY** **PHOENIX, AZ**	**AZ SPILLS**	**S100886093** **N/A**

SPILLS:

Incident Date:	03/15/91
Property Mngmt:	City
Chemicals:	Diesel #2
Response Date:	3/15/1991
Type:	Release
Referred to:	N/A
Fund Amount:	Pvt/Unk
Quantity:	75 gals.
Incident Number:	91-041-C
Referral Date:	N/A
Structure:	Tank
Date Report:	03/15/91

Map ID	Site	Database(s)	EPA ID Number
106	**201 W HILTON AVE** **PHOENIX, AZ 85003**	**EDR US Hist Auto Stat**	**1015305873** **N/A**

EDR Historical Auto Stations:

Name:	MOB AUTO LLC
Year:	2008
Address:	201 W HILTON AVE

107	**OFFICE/WAREHOUSE** **2120 SOUTH 3RD AVE.** **PHOENIX, AZ 85007**	**AZ Dry Wells**	**S104282316** **N/A**

DRY WELLS:

Drywell Number:	2
Drywell Status:	A
Drywell Status Change:	Not reported
Other Drywell Status:	Not reported
Facility Phone:	Not reported
Registration Number:	13806
County Code:	07
Business Code:	03
Reg Thru Number:	13807
Fee:	20
Owner Contact Name:	Not reported
Owner Id:	1
Prop Owner Name:	FALCON TOWING AND AUTO DEL
Prop Owner Address:	3650 ROCKWELL AVE.
Prop Owner City/State/Zip:	91731
Prop Owner Phone:	800/359-3337
Contact Person Name:	DAVID FLOYD
Contact Person Title:	OWNER
Contact Person Address:	3650 ROCKWELL AVE.
Contact Person City/State/Zip:	91731
Contact Person Phone:	800/359-3337
Township:	1N
Range:	3E
Section1:	17
Quarter Section:	N,SE,NW,SW
DW Penetrate Groundwater:	Not reported
Site Plan Sent:	Y
Entry Date:	04/25/1997
Other Business:	Not reported
Section2:	Not reported
Section3:	Not reported
Proj Officer:	103
In Compliance Letter:	04/21/1997
Request Date:	Not reported
Incomplete Submittal:	Not reported
App Det App:	Not reported
App Required:	Not reported
Future App Required:	Not reported
Mgmt Practice Plan:	Not reported
Drillers Log:	Not reported
Additional Fee:	Not reported
Request 2 For Info:	Not reported
Refer To Compliance:	Not reported
App Date:	Not reported
Reg Received Date:	Not reported
Permitting Notification:	Not reported

Map ID	Site	Database(s)	EPA ID Number

OFFICE/WAREHOUSE (Continued) **S104282316**

Registration Number 1: 13806
Registration Key: 13806
Driveway: Yes
Rooftop: Yes
Street: Not reported

---

108 **GALLARDO BROTHERS MOVING** **FINDS** **1007146440**
111 E MARICOPA FWY **N/A**
PHOENIX, AZ 85004

FINDS:

Registry ID: 110015964713

Environmental Interest/Information System
AZURITE (Arizona Unified Repository For Informational Tracking Of The Environment is the Arizona Department of Environmental Quality (ADEQ) database that is used for environmental enforcement and compliance reporting to the Permit and Compliance (PCS) system and to the Air Facility System Universal Interface (AFS-UI).

---

108 **TIRE CENTERS, LLC** **AZ UST** **U001000983**
111 E MARICOPA FWY **N/A**
PHOENIX, AZ 85004

UST:
Facility ID: 0-002720
Owner: JEPSEN SOUTHWEST INC
Latitude: 33.427199
Longitude: 112.071696

Tank ID: 1
Date Closed: 07/23/1996
Closure Type: **Perm Removal**

Tank ID: 2
Date Closed: 07/23/1996
Closure Type: **Perm Removal**

---

108 **APS** **AZ SPILLS** **S106197965**
111 E. MARICOPA FREEWAY **N/A**
PHOENIX, AZ

SPILLS:
Incident Date: 08/30/99
Property Mngmt: Private
Chemicals: Oil (Mineral)
Response Date: N/A
Type: Release
Referred to: N/A
Fund Amount: Pvt/Unk
Quantity: 50-75 gals.
Incident Number: 00-041-D
Referral Date: N/A

Map ID	Site	Database(s)	EPA ID Number
	APS (Continued)		**S106197965**

Structure: Drywell
Date Report: 08/30/99

Map ID	Site	Database(s)	EPA ID Number
108	**TIRE CENTERS, LLC** **111 E MARICOPA FWY** **PHOENIX, AZ 85004**	**AZ SPILLS** **AZ Dry Wells** **AZ EMAP**	**S104559868** **N/A**

SPILLS:

Incident Date:	11/03/97
Property Mngmt:	Private
Chemicals:	Freon & Oil
Response Date:	N/A
Type:	Release
Referred to:	SWS
Fund Amount:	N/A
Quantity:	Unknown
Incident Number:	98-042-C
Referral Date:	11/7/1997
Structure:	Equip.
Date Report:	11/03/97

DRY WELLS:

Drywell Number:	2
Drywell Status:	A
Drywell Status Change:	Not reported
Other Drywell Status:	Not reported
Facility Phone:	Not reported
Registration Number:	47781
County Code:	07
Business Code:	08
Reg Thru Number:	47782
Fee:	200.00
Owner Contact Name:	Not reported
Owner Id:	1
Prop Owner Name:	HARRISON PROPERTIES
Prop Owner Address:	5112 N. 40TH ST #105
Prop Owner City/State/Zip:	85018
Prop Owner Phone:	602-579-3870
Contact Person Name:	Not reported
Contact Person Title:	TORRENT RESOURCES
Contact Person Address:	Not reported
Contact Person City/State/Zip:	Not reported
Contact Person Phone:	268-0785
Township:	1N
Range:	3E
Section1:	17
Quarter Section:	Not reported
DW Penetrate Groundwater:	Not reported
Site Plan Sent:	Not reported
Entry Date:	10/31/2012
Other Business:	Not reported
Section2:	Not reported
Section3:	Not reported
Proj Officer:	121
In Compliance Letter:	10/31/2012
Request Date:	Not reported
Incomplete Submittal:	Not reported

Map ID	Site	Database(s)	EPA ID Number

TIRE CENTERS, LLC (Continued) **S104559868**

App Det App:	Not reported
App Required:	Not reported
Future App Required:	Not reported
Mgmt Practice Plan:	Not reported
Drillers Log:	Not reported
Additional Fee:	Not reported
Request 2 For Info:	Not reported
Refer To Compliance:	Not reported
App Date:	Not reported
Reg Received Date:	10/31/2012
Permitting Notification:	Not reported
Registration Number 1:	47781
Registration Key:	47781
Driveway:	Yes
Rooftop:	Yes
Street:	Yes
Drywell Number:	04
Drywell Status:	A
Drywell Status Change:	Not reported
Other Drywell Status:	Not reported
Facility Phone:	Not reported
Registration Number:	17087
County Code:	07
Business Code:	03
Reg Thru Number:	17090
Fee:	40.00
Owner Contact Name:	Not reported
Owner Id:	Not reported
Prop Owner Name:	PHOENIX FREEWAY PARTNERS, LLC
Prop Owner Address:	5109 N. 42ND PL.
Prop Owner City/State/Zip:	85018
Prop Owner Phone:	(602) 369-5168
Contact Person Name:	DEL CAUDL
Contact Person Title:	SPECTRUM ENV. SERVICES
Contact Person Address:	4121 N. 58TH PL.
Contact Person City/State/Zip:	85018
Contact Person Phone:	(602) 941-6027
Township:	1N
Range:	3E
Section1:	17
Quarter Section:	SE
DW Penetrate Groundwater:	Not reported
Site Plan Sent:	Y
Entry Date:	12/22/1998
Other Business:	Not reported
Section2:	Not reported
Section3:	Not reported
Proj Officer:	112
In Compliance Letter:	12/28/1998
Request Date:	12/28/1998
Incomplete Submittal:	Not reported
App Det App:	X
App Required:	Not reported
Future App Required:	Not reported
Mgmt Practice Plan:	Not reported
Drillers Log:	Not reported

Map ID	Site	Database(s)	EPA ID Number

TIRE CENTERS, LLC (Continued) **S104559868**

Additional Fee:	Not reported
Request 2 For Info:	Not reported
Refer To Compliance:	Not reported
App Date:	Not reported
Reg Received Date:	Not reported
Permitting Notification:	Not reported
Registration Number 1:	17087
Registration Key:	17087
Driveway:	Yes
Rooftop:	Not reported
Street:	Not reported

Drywell Number:	04
Drywell Status:	Not reported
Drywell Status Change:	Not reported
Other Drywell Status:	Not reported
Facility Phone:	Not reported
Registration Number:	17087
County Code:	07
Business Code:	03
Reg Thru Number:	17090
Fee:	40.00
Owner Contact Name:	Not reported
Owner Id:	Not reported
Prop Owner Name:	PHOENIX FREEWAY PARTNERS, LLC
Prop Owner Address:	5109 N. 42ND PL.
Prop Owner City/State/Zip:	85018
Prop Owner Phone:	(602) 369-5168
Contact Person Name:	DEL CAUDL
Contact Person Title:	SPECTRUM ENV. SERVICES
Contact Person Address:	4121 N. 58TH PL.
Contact Person City/State/Zip:	85018
Contact Person Phone:	(602) 941-6027
Township:	1N
Range:	3E
Section1:	17
Quarter Section:	SE
DW Penetrate Groundwater:	Not reported
Site Plan Sent:	Y
Entry Date:	12/22/1998
Other Business:	Not reported
Section2:	Not reported
Section3:	Not reported
Proj Officer:	112
In Compliance Letter:	12/28/1998
Request Date:	12/28/1998
Incomplete Submittal:	Not reported
App Det App:	X
App Required:	Not reported
Future App Required:	Not reported
Mgmt Practice Plan:	Not reported
Drillers Log:	Not reported
Additional Fee:	Not reported
Request 2 For Info:	Not reported
Refer To Compliance:	Not reported
App Date:	Not reported
Reg Received Date:	Not reported

Map ID	Site	Database(s)	EPA ID Number

TIRE CENTERS, LLC (Continued) **S104559868**

Permitting Notification:	Not reported
Registration Number 1:	17087
Registration Key:	17069
Driveway:	Not reported
Rooftop:	Not reported
Street:	Not reported

EMAP:

ID Number:	5856
Township:	1N
Range:	3E
Section:	17
Quarter 1:	SE
Quarter 2:	Not reported
Quarter 3:	Not reported
Latitude:	33.427199414
Longitude:	-112.071696339
Collection Method:	LOCATED FROM COUNTY PARCEL INFORMATION
Place Type:	WASTE TIRE COLLECTION SITE
Place Type Code:	WTCS
Place C Code:	PP
Facility Status:	ACTIVE
End Date:	Not reported
Verified:	Y

---

109 **EDR US Hist Auto Stat** **1015324513**
2125 S CENTRAL AVE **N/A**
PHOENIX, AZ 85004

EDR Historical Auto Stations:

Name:	AMERICAN EAGLE AUTO REPAIR
Year:	2012
Address:	2125 S CENTRAL AVE

---

110 **AMERICAN PLATING** **AZ SPILLS** **1006295365**
202 W GIBSON LANE **US AIRS** **N/A**
PHOENIX, AZ 85003 **AZ EMAP**

SPILLS:

Incident Date:	10/21/88
Property Mngmt:	Private
Chemicals:	Nickel Plating Sol/sludge
Response Date:	N/A
Type:	Release
Referred to:	AGO/HWIU
Fund Amount:	N/A
Quantity:	20,000 gallons
Incident Number:	88-321
Referral Date:	10/21/1988
Structure:	Tanks
Date Report:	10/21/88

AIRS (AFS):

Map ID	Site	Database(s)	EPA ID Number

AMERICAN PLATING (Continued) **1006295365**

Airs Minor Details:

EPA plant ID:	110012150340
Plant name:	AMERICAN PLATING
Plant address:	202 W GIBSON LANE PHOENIX, AZ 85003
County:	MARICOPA
Region code:	09
Dunn & Bradst #:	Not reported
Air quality cntrl region:	015
Sic code:	3471
Sic code desc:	PLATING AND POLISHING
North Am. industrial classf:	332813
NAIC code description:	Electroplating, Plating, Polishing, Anodizing, and Coloring
Default compliance status:	IN COMPLIANCE - INSPECTION
Default classification:	POTENTIAL UNCONTROLLED EMISSIONS < 100 TONS/YEAR
Govt facility:	ALL OTHER FACILITIES NOT OWNED OR OPERATED BY A FEDERAL, STATE, OR LOCAL GOVERNMENT
Current HPV:	Not reported

Compliance and Enforcement Major Issues:

Air program:	SIP SOURCE
National action type:	Not reported
Date achieved:	00000
Penalty amount:	Not reported
Air program:	SIP SOURCE
National action type:	Not reported
Date achieved:	00000
Penalty amount:	Not reported
Air program:	SIP SOURCE
National action type:	Not reported
Date achieved:	00000
Penalty amount:	Not reported
Air program:	SIP SOURCE
National action type:	Not reported
Date achieved:	00000
Penalty amount:	Not reported
Air program:	Not reported
National action type:	Not reported
Date achieved:	Not reported
Penalty amount:	Not reported
Air program:	Not reported
National action type:	Not reported
Date achieved:	Not reported
Penalty amount:	Not reported
Air program:	Not reported
National action type:	Not reported
Date achieved:	Not reported
Penalty amount:	Not reported

Map ID	Site	Database(s)	EPA ID Number
	AMERICAN PLATING (Continued)		**1006295365**

Air program: Not reported
National action type: Not reported
Date achieved: Not reported
Penalty amount: Not reported

Historical Compliance Minor Sources:

State compliance status: IN COMPLIANCE - INSPECTION
Hist compliance date: 1402
Air prog code hist file: MACT (SECTION 63 NESHAPS)

State compliance status: IN COMPLIANCE - INSPECTION
Hist compliance date: 1304
Air prog code hist file: MACT (SECTION 63 NESHAPS)

State compliance status: IN COMPLIANCE - INSPECTION
Hist compliance date: 1303
Air prog code hist file: MACT (SECTION 63 NESHAPS)

State compliance status: IN COMPLIANCE - INSPECTION
Hist compliance date: 1301
Air prog code hist file: MACT (SECTION 63 NESHAPS)

State compliance status: IN COMPLIANCE - INSPECTION
Hist compliance date: 1203
Air prog code hist file: MACT (SECTION 63 NESHAPS)

State compliance status: IN COMPLIANCE - INSPECTION
Hist compliance date: 1202
Air prog code hist file: MACT (SECTION 63 NESHAPS)

State compliance status: IN COMPLIANCE - INSPECTION
Hist compliance date: 1104
Air prog code hist file: MACT (SECTION 63 NESHAPS)

State compliance status: IN COMPLIANCE - INSPECTION
Hist compliance date: 1403
Air prog code hist file: MACT (SECTION 63 NESHAPS)

State compliance status: IN COMPLIANCE - INSPECTION
Hist compliance date: 1401
Air prog code hist file: MACT (SECTION 63 NESHAPS)

State compliance status: IN COMPLIANCE - INSPECTION
Hist compliance date: 1302
Air prog code hist file: MACT (SECTION 63 NESHAPS)

State compliance status: IN COMPLIANCE - INSPECTION
Hist compliance date: 1204
Air prog code hist file: MACT (SECTION 63 NESHAPS)

State compliance status: IN COMPLIANCE - INSPECTION
Hist compliance date: 1201
Air prog code hist file: MACT (SECTION 63 NESHAPS)

Compliance & Violation Data by Minor Sources:

Air program code: MACT (SECTION 63 NESHAPS)

Map ID	Site	Database(s)	EPA ID Number

AMERICAN PLATING (Continued) **1006295365**

Plant air program pollutant: Not reported
Default pollutant classification: POTENTIAL UNCONTROLLED EMISSIONS < 100 TONS/YEAR
Def. poll. compliance status: IN COMPLIANCE - INSPECTION
Def. attainment/non attnmnt: ALL OTHER NON-ATTAINMENT FOR PRIMARY AND SECONDARY STANDARDS
Repeat violator date: Not reported
Turnover compliance: Not reported

EMAP:
ID Number: 123250
Township: Not reported
Range: Not reported
Section: 0
Quarter 1: Not reported
Quarter 2: Not reported
Quarter 3: Not reported
Latitude: 33.427652689
Longitude: -112.076386893
Collection Method: DIGITAL IMAGERY
Place Type: COMMERCIAL PROPERTY
Place Type Code: COMM
Place C Code: PP
Facility Status: ACTIVE
End Date: Not reported
Verified: Y

---

110 **AMERICAN PLATING** **RCRA-CESQG** **1011488060**
202 W GIBSON LN **AZR000506832**
PHOENIX, AZ 85003

RCRA-CESQG:
Date form received by agency: 02/18/2009
Facility name: AMERICAN PLATING
Facility address: 202 W GIBSON LN
PHOENIX, AZ 850032802
EPA ID: AZR000506832
Contact: RAY SORENSON
Contact address: 202 W GIBSON LN
PHOENIX, AZ 850032802
Contact country: US
Contact telephone: (602) 253-2830
Contact email: Not reported
EPA Region: 09
Land type: Facility is not located on Indian land. Additional information is not known.
Classification: Conditionally Exempt Small Quantity Generator
Description: Handler: generates 100 kg or less of hazardous waste per calendar month, and accumulates 1000 kg or less of hazardous waste at any time; or generates 1 kg or less of acutely hazardous waste per calendar month, and accumulates at any time: 1 kg or less of acutely hazardous waste; or 100 kg or less of any residue or contaminated soil, waste or other debris resulting from the cleanup of a spill, into or on any land or water, of acutely hazardous waste; or generates 100 kg or less of any residue or contaminated soil, waste or other debris resulting from the cleanup of a spill, into or on any land or water, of acutely hazardous waste during any calendar month, and accumulates at any time: 1 kg or less of acutely hazardous waste; or 100 kg or less of any residue or contaminated soil, waste or other debris resulting from the cleanup of a spill, into or on any land or water, of acutely

Map ID	Site	Database(s)	EPA ID Number

AMERICAN PLATING (Continued) **1011488060**

hazardous waste

Owner/Operator Summary:
Owner/operator name: RAYMOND & JUDITH SORENSON
Owner/operator address: 12625 N 19TH WAY
PHOENIX, AZ
Owner/operator country: Not reported
Owner/operator telephone: Not reported
Legal status: Private
Owner/Operator Type: Owner
Owner/Op start date: 02/01/1978
Owner/Op end date: Not reported

Owner/operator name: AMERICAN PLATING INC
Owner/operator address: 202 W GIBSON LN
PHOENIX, AZ
Owner/operator country: Not reported
Owner/operator telephone: (602) 253-1186
Legal status: Private
Owner/Operator Type: Operator
Owner/Op start date: 05/01/1985
Owner/Op end date: Not reported

Handler Activities Summary:
U.S. importer of hazardous waste: No
Mixed waste (haz. and radioactive): No
Recycler of hazardous waste: No
Transporter of hazardous waste: No
Treater, storer or disposer of HW: No
Underground injection activity: No
On-site burner exemption: No
Furnace exemption: No
Used oil fuel burner: No
Used oil processor: No
User oil refiner: No
Used oil fuel marketer to burner: No
Used oil Specification marketer: No
Used oil transfer facility: No
Used oil transporter: No

Historical Generators:
Date form received by agency: 08/06/2008
Site name: AMERICAN PLATING
Classification: Conditionally Exempt Small Quantity Generator

. Waste code: D007
. Waste name: CHROMIUM

Facility Has Received Notices of Violations:
Regulation violated: Not reported
Area of violation: Federal or State Statute
Date violation determined: 07/02/2008
Date achieved compliance: 09/17/2009
Violation lead agency: State
Enforcement action: Not reported

Map ID	Site	Database(s)	EPA ID Number
	AMERICAN PLATING (Continued)		**1011488060**

Enforcement action date: 03/03/2009
Enf. disposition status: Not reported
Enf. disp. status date: Not reported
Enforcement lead agency: State
Proposed penalty amount: Not reported
Final penalty amount: Not reported
Paid penalty amount: Not reported

Regulation violated: Not reported
Area of violation: Federal or State Statute
Date violation determined: 07/02/2008
Date achieved compliance: 09/17/2009
Violation lead agency: State
Enforcement action: Not reported
Enforcement action date: 12/15/2008
Enf. disposition status: Not reported
Enf. disp. status date: Not reported
Enforcement lead agency: State
Proposed penalty amount: Not reported
Final penalty amount: Not reported
Paid penalty amount: Not reported

Regulation violated: Not reported
Area of violation: Federal or State Statute
Date violation determined: 07/02/2008
Date achieved compliance: 09/17/2009
Violation lead agency: State
Enforcement action: WRITTEN INFORMAL
Enforcement action date: 09/25/2008
Enf. disposition status: Not reported
Enf. disp. status date: Not reported
Enforcement lead agency: State
Proposed penalty amount: Not reported
Final penalty amount: Not reported
Paid penalty amount: Not reported

Regulation violated: Not reported
Area of violation: Federal or State Statute
Date violation determined: 07/02/2008
Date achieved compliance: 09/17/2009
Violation lead agency: State
Enforcement action: Not reported
Enforcement action date: 03/25/2009
Enf. disposition status: Not reported
Enf. disp. status date: Not reported
Enforcement lead agency: State
Proposed penalty amount: Not reported
Final penalty amount: Not reported
Paid penalty amount: Not reported

Regulation violated: Not reported
Area of violation: Federal or State Statute
Date violation determined: 07/02/2008
Date achieved compliance: 09/17/2009
Violation lead agency: State
Enforcement action: Not reported
Enforcement action date: 07/30/2008

Map ID	Site	Database(s)	EPA ID Number
	AMERICAN PLATING (Continued)		**1011488060**

Enf. disposition status: Not reported
Enf. disp. status date: Not reported
Enforcement lead agency: State
Proposed penalty amount: Not reported
Final penalty amount: Not reported
Paid penalty amount: Not reported

Regulation violated: Not reported
Area of violation: Federal or State Statute
Date violation determined: 07/02/2008
Date achieved compliance: 09/17/2009
Violation lead agency: State
Enforcement action: Not reported
Enforcement action date: 02/02/2009
Enf. disposition status: Not reported
Enf. disp. status date: Not reported
Enforcement lead agency: State
Proposed penalty amount: Not reported
Final penalty amount: Not reported
Paid penalty amount: Not reported

Regulation violated: Not reported
Area of violation: Federal or State Statute
Date violation determined: 07/02/2008
Date achieved compliance: 09/17/2009
Violation lead agency: State
Enforcement action: Not reported
Enforcement action date: 09/25/2008
Enf. disposition status: Not reported
Enf. disp. status date: Not reported
Enforcement lead agency: State
Proposed penalty amount: Not reported
Final penalty amount: Not reported
Paid penalty amount: Not reported

Regulation violated: Not reported
Area of violation: Federal or State Statute
Date violation determined: 07/02/2008
Date achieved compliance: 09/17/2009
Violation lead agency: State
Enforcement action: Not reported
Enforcement action date: 08/18/2009
Enf. disposition status: Not reported
Enf. disp. status date: Not reported
Enforcement lead agency: State
Proposed penalty amount: Not reported
Final penalty amount: Not reported
Paid penalty amount: Not reported

Evaluation Action Summary:
Evaluation date: 09/17/2009
Evaluation: FOLLOW-UP INSPECTION
Area of violation: Not reported
Date achieved compliance: Not reported
Evaluation lead agency: State

Evaluation date: 07/02/2008

Map ID	Site	Database(s)	EPA ID Number
	AMERICAN PLATING (Continued)		**1011488060**

Evaluation: COMPLIANCE EVALUATION INSPECTION ON-SITE
Area of violation: Federal or State Statute
Date achieved compliance: 09/17/2009
Evaluation lead agency: State

110	**AMERICAN PLATING** **202 W GIBSON LANE** **PHOENIX, AZ 85003**	**ICIS** **FINDS**	**1016106284** **N/A**

ICIS:

Enforcement Action ID: 09-2003-0014
FRS ID: 110012150402
Program ID: AZURITE 123250
Action Name: AMERICAN PLATING
Full Address: 202 W GIBSON LANE PHOENIX AZ 85003-2802
State: Arizona
Facility Name: AMERICAN PLATING
Facility Address: 202 W GIBSON LANE
PHOENIX, AZ 85003-2802
Enforcement Action Type: CAA 113A Admin Compliance Order (Non-Penalty)
Facility County: MARICOPA
EPA Region #: 9

Enforcement Action ID: 09-2003-0014
FRS ID: 110012150402
Program ID: RCRAINFO AZR000506832
Action Name: AMERICAN PLATING
Full Address: 202 W GIBSON LANE PHOENIX AZ 85003-2802
State: Arizona
Facility Name: AMERICAN PLATING
Facility Address: 202 W GIBSON LANE
PHOENIX, AZ 85003-2802
Enforcement Action Type: CAA 113A Admin Compliance Order (Non-Penalty)
Facility County: MARICOPA
EPA Region #: 9

Enforcement Action ID: 09-2003-0014
FRS ID: 110012150402
Program ID: NEI NEI18432
Action Name: AMERICAN PLATING
Full Address: 202 W GIBSON LANE PHOENIX AZ 85003-2802
State: Arizona
Facility Name: AMERICAN PLATING
Facility Address: 202 W GIBSON LANE
PHOENIX, AZ 85003-2802
Enforcement Action Type: CAA 113A Admin Compliance Order (Non-Penalty)
Facility County: MARICOPA
EPA Region #: 9

Enforcement Action ID: 09-2003-0014
FRS ID: 110012150402
Program ID: FRS 110012150402
Action Name: AMERICAN PLATING
Full Address: 202 W GIBSON LANE PHOENIX AZ 85003-2802
State: Arizona
Facility Name: AMERICAN PLATING
Facility Address: 202 W GIBSON LANE
PHOENIX, AZ 85003-2802
Enforcement Action Type: CAA 113A Admin Compliance Order (Non-Penalty)

Map ID	Site	Database(s)	EPA ID Number

AMERICAN PLATING (Continued) **1016106284**

Facility County: MARICOPA
EPA Region #: 9

Program ID: AZURITE 123250
Facility Name: AMERICAN PLATING
Address: 202 W GIBSON LANE
Tribal Indicator: N
Fed Facility: No
NAIC Code: Not reported
SIC Code: Not reported

Program ID: FRS 110012150402
Facility Name: AMERICAN PLATING
Address: 202 W GIBSON LANE
Tribal Indicator: N
Fed Facility: No
NAIC Code: Not reported
SIC Code: Not reported

Program ID: NEI NEI18432
Facility Name: AMERICAN PLATING
Address: 202 W GIBSON LANE
Tribal Indicator: N
Fed Facility: No
NAIC Code: Not reported
SIC Code: Not reported

Program ID: RCRAINFO AZR000506832
Facility Name: AMERICAN PLATING
Address: 202 W GIBSON LANE
Tribal Indicator: N
Fed Facility: No
NAIC Code: Not reported
SIC Code: Not reported

FINDS:

Registry ID: 110012150402

Environmental Interest/Information System

AFS (Aerometric Information Retrieval System (AIRS) Facility Subsystem) replaces the former Compliance Data System (CDS), the National Emission Data System (NEDS), and the Storage and Retrieval of Aerometric Data (SAROAD). AIRS is the national repository for information concerning airborne pollution in the United States. AFS is used to track emissions and compliance data from industrial plants. AFS data are utilized by states to prepare State Implementation Plans to comply with regulatory programs and by EPA as an input for the estimation of total national emissions. AFS is undergoing a major redesign to support facility operating permits required under Title V of the Clean Air Act.

RCRAInfo is a national information system that supports the Resource Conservation and Recovery Act (RCRA) program through the tracking of events and activities related to facilities that generate, transport, and treat, store, or dispose of hazardous waste. RCRAInfo allows RCRA

Map ID	Site	Database(s)	EPA ID Number

AMERICAN PLATING (Continued) **1016106284**

program staff to track the notification, permit, compliance, and corrective action activities required under RCRA.

AZURITE (Arizona Unified Repository For Informational Tracking Of The Environment is the Arizona Department of Environmental Quality (ADEQ) database that is used for environmental enforcement and compliance reporting to the Permit and Compliance (PCS) system and to the Air Facility System Universal Interface (AFS-UI).

AIR MINOR

ICIS (Integrated Compliance Information System) is the Integrated Compliance Information System and provides a database that, when complete, will contain integrated Enforcement and Compliance information across most of EPA's programs. The vision for ICIS is to replace EPA's independent databases that contain Enforcement data with a single repository for that information. Currently, ICIS contains all Federal Administrative and Judicial enforcement actions. This information is maintained in ICIS by EPA in the Regional offices and it Headquarters. A future release of ICIS will replace the Permit Compliance System (PCS) which supports the NPDES and will integrate that information with Federal actions already in the system. ICIS also has the capability to track other activities occurring in the Region that support Compliance and Enforcement programs. These include; Incident Tracking, Compliance Assistance, and Compliance Monitoring.

---

110 **UNKNOWN** **AZ SPILLS** **S106197665**
202 W. GIBSON **N/A**
PHOENIX, AZ

SPILLS:

Incident Date:	07/09/97
Property Mngmt:	City
Chemicals:	Alkaline Cleaner
Response Date:	N/A
Type:	Release
Referred to:	N/A
Fund Amount:	City/Unk
Quantity:	55 gals.
Incident Number:	98-009-D
Referral Date:	N/A
Structure:	Drum
Date Report:	07/09/97

---

110 **COP/AMERICAN PLATING** **AZ SPILLS** **S104851045**
202 W. GIBSON **N/A**
PHOENIX, AZ

SPILLS:

Incident Date:	07/09/97
Property Mngmt:	City
Chemicals:	Corrosive Liquid
Response Date:	N/A
Type:	Threat
Referred to:	N/A

Map ID	Site	Database(s)	EPA ID Number

COP/AMERICAN PLATING (Continued) **S104851045**

Fund Amount: COP/Unk
Quantity: 110 gals.
Incident Number: 98-001-C
Referral Date: N/A
Structure: Containers
Date Report: 07/09/97

---

111 **I-10 INTERNATIONAL TRUCK INC** **FINDS** **1011917344**
2202 S CENTRAL AVE **N/A**
PHOENIX, AZ 85004

FINDS:

Registry ID: 110037374374

Environmental Interest/Information System

RCRAInfo is a national information system that supports the Resource Conservation and Recovery Act (RCRA) program through the tracking of events and activities related to facilities that generate, transport, and treat, store, or dispose of hazardous waste. RCRAInfo allows RCRA program staff to track the notification, permit, compliance, and corrective action activities required under RCRA.

AZURITE (Arizona Unified Repository For Informational Tracking Of The Environment is the Arizona Department of Environmental Quality (ADEQ) database that is used for environmental enforcement and compliance reporting to the Permit and Compliance (PCS) system and to the Air Facility System Universal Interface (AFS-UI).

---

111 **I-10 INTERNATIONAL TRUCK INC** **RCRA NonGen / NLR** **1011861127**
2202 S CENTRAL AVE **AZD981675747**
PHOENIX, AZ 85004

RCRA NonGen / NLR:
Date form received by agency: 01/29/2010
Facility name: I-10 INTERNATIONAL TRUCK INC
Facility address: 2202 S CENTRAL AVE
PHOENIX, AZ 850042908
EPA ID: AZD981675747
Contact: WILLIAM BERGMAN
Contact address: 2202 S CENTRAL AVE
PHOENIX, AZ 850042908
Contact country: US
Contact telephone: (602) 254-9241
Contact email: BILL.BERGMAN@MCCANDLESSAZ.COM
EPA Region: 09
Classification: Non-Generator
Description: Handler: Non-Generators do not presently generate hazardous waste

Owner/Operator Summary:
Owner/operator name: JOHN D FORD
Owner/operator address: 2202 S CENTRAL AVE
PHOENIX, AZ 85004
Owner/operator country: Not reported
Owner/operator telephone: (602) 254-9241

Map ID	Site	Database(s)	EPA ID Number

I-10 INTERNATIONAL TRUCK INC (Continued) **1011861127**

Legal status: Private
Owner/Operator Type: Owner
Owner/Op start date: Not reported
Owner/Op end date: Not reported

Owner/operator name: NOT REQUIRED
Owner/operator address: NOT REQUIRED
NOT REQUIRED, ME 99999
Owner/operator country: Not reported
Owner/operator telephone: (415) 555-1212
Legal status: Private
Owner/Operator Type: Operator
Owner/Op start date: Not reported
Owner/Op end date: Not reported

Handler Activities Summary:
U.S. importer of hazardous waste: No
Mixed waste (haz. and radioactive): No
Recycler of hazardous waste: No
Transporter of hazardous waste: No
Treater, storer or disposer of HW: No
Underground injection activity: No
On-site burner exemption: No
Furnace exemption: No
Used oil fuel burner: No
Used oil processor: No
User oil refiner: No
Used oil fuel marketer to burner: No
Used oil Specification marketer: No
Used oil transfer facility: No
Used oil transporter: No

Historical Generators:
Date form received by agency: 01/27/2010
Site name: I-10 INTERNATIONAL TRUCK INC
Classification: Not a generator, verified

Date form received by agency: 12/21/1993
Site name: I10 INTERNATIONAL TRUCKS INC
Classification: Small Quantity Generator

Violation Status: No violations found

---

111 **I-10 INTERNATIONAL TRUCK INC** **AZ LUST** **U001626018**
2202 S CENTRAL AVE **AZ UST** **N/A**
PHOENIX, AZ 85004 **AZ EMAP**

LUST:
Facility ID: 0-002555
Facility Status: CLOSED

Lust Number: 1455.01
Leak Priority: CLOSED SOIL LVL MEETS TIER1
Notification: 09/25/90
Date Closed: 09/07/05

Lust Number: 1455.02

Map ID	Site	Database(s)	EPA ID Number

I-10 INTERNATIONAL TRUCK INC (Continued) **U001626018**

Leak Priority: CLOSED SOIL LVL MEETS TIER1
Notification: 05/08/92
Date Closed: 09/07/05

Lust Number: 1455.03
Leak Priority: CLOSED SOIL LVL MEETS TIER1
Notification: 11/22/96
Date Closed: 09/07/05

UST:
Facility ID: 0-002555
Owner: I-10 INTERNATIONAL TRUCK INC
Latitude: 33.427281
Longitude: 112.074493

Tank ID: 1
Date Closed: 05/23/1990
Closure Type: Perm Removal

Tank ID: 2
Date Closed: 11/22/1996
Closure Type: Perm Removal

EMAP:
ID Number: 29385
Township: Not reported
Range: Not reported
Section: 0
Quarter 1: Not reported
Quarter 2: Not reported
Quarter 3: Not reported
Latitude: 33.427281906
Longitude: -112.074493267
Collection Method: LOCATED FROM COUNTY PARCEL INFORMATION
Place Type: AUTO/VEHICLE REPAIR FACILITY
Place Type Code: AUTO
Place C Code: PP
Facility Status: ACTIVE
End Date: Not reported
Verified: Y

---

111 **I-10 INTERNATIONAL TRUCK INC** **AZ RGA LUST** **S114973540**
2202 S CENTRAL AVE **N/A**
PHOENIX, AZ

RGA LUST:

2012	I-10 INTERNATIONAL TRUCK INC	2202 S CENTRAL AVE
2011	I-10 INTERNATIONAL TRUCK INC	2202 S CENTRAL AVE
2010	I-10 INTERNATIONAL TRUCK INC	2202 S CENTRAL AVE
2009	I-10 INTERNATIONAL TRUCK INC	2202 S CENTRAL AVE
2008	I-10 INTERNATIONAL TRUCK INC	2202 S CENTRAL AVE
2007	I-10 INTERNATIONAL TRUCK INC	2202 S CENTRAL AVE
2005	I-10 INTERNATIONAL TRUCK INC	2202 S CENTRAL AVE
2004	I-10 INTERNATIONAL TRUCK INC	2202 S CENTRAL AVE
2002	I-10 INTERNATIONAL TRUCK INC	2202 S CENTRAL AVE
2001	I-10 INTERNATIONAL TRUCK INC	2202 S CENTRAL AVE

Map ID	Site	Database(s)	EPA ID Number
	I-10 INTERNATIONAL TRUCK INC (Continued)		**S114973540**

2000	I-10 INTERNATIONAL TRUCK INC	2202 S CENTRAL AVE
1999	I-10 INTERNATIONAL TRUCK INC	2202 S CENTRAL AVE
1998	I-10 INTERNATIONAL TRUCK INC	2202 S CENTRAL AVE
1997	I-10 INTERNATIONAL TRUCK INC	2202 S CENTRAL AVE
1996	I-10 INTERNATIONAL TRUCK INC	2202 S CENTRAL AVE
1995	I-10 INTERNATIONAL TRUCK INC	2202 S CENTRAL AVE
1995	I-10 INTERNATIONAL TRUCK INC	2202 S CENTRAL AVE
1994	I-10 INTERNATIONAL TRUCK INC	2202 S CENTRAL AVE
1994	I-10 INTERNATIONAL TRUCK INC	2202 S CENTRAL AVE
1993	I-10 INTERNATIONAL TRUCK INC	2202 S CENTRAL AVE
1993	I-10 INTERNATIONAL TRUCK INC	2202 S CENTRAL AVE

112	**ADVO INC** **2235 S CENTRAL** **PHOENIX, AZ 85004**	**RCRA-CESQG** **FINDS** **AZ MANIFEST** **AZ EMAP**	**1004674604** **AZR000004044**

RCRA-CESQG:

Date form received by agency:	06/28/1996
Facility name:	ADVO INC
Facility address:	2235 S CENTRAL PHOENIX, AZ 850042909
EPA ID:	AZR000004044
Mailing address:	S CENTRAL PHOENIX, AZ 850042909
Contact:	MICHELLE BRYSON
Contact address:	2235 S CENTRAL PHOENIX, AZ 850042909
Contact country:	US
Contact telephone:	(602) 528-3304
Contact email:	Not reported
EPA Region:	09
Classification:	Conditionally Exempt Small Quantity Generator
Description:	Handler: generates 100 kg or less of hazardous waste per calendar month, and accumulates 1000 kg or less of hazardous waste at any time; or generates 1 kg or less of acutely hazardous waste per calendar month, and accumulates at any time: 1 kg or less of acutely hazardous waste; or 100 kg or less of any residue or contaminated soil, waste or other debris resulting from the cleanup of a spill, into or on any land or water, of acutely hazardous waste; or generates 100 kg or less of any residue or contaminated soil, waste or other debris resulting from the cleanup of a spill, into or on any land or water, of acutely hazardous waste during any calendar month, and accumulates at any time: 1 kg or less of acutely hazardous waste; or 100 kg or less of any residue or contaminated soil, waste or other debris resulting from the cleanup of a spill, into or on any land or water, of acutely hazardous waste

Owner/Operator Summary:

Owner/operator name:	ADVO INC CORPORATE HQ
Owner/operator address:	PO BOX 755 WINDSOR, CT 06095
Owner/operator country:	Not reported
Owner/operator telephone:	(203) 285-6100
Legal status:	Private
Owner/Operator Type:	Owner
Owner/Op start date:	Not reported
Owner/Op end date:	Not reported

Map ID	Site	Database(s)	EPA ID Number

ADVO INC (Continued) **1004674604**

Handler Activities Summary:

U.S. importer of hazardous waste:	No
Mixed waste (haz. and radioactive):	No
Recycler of hazardous waste:	No
Transporter of hazardous waste:	No
Treater, storer or disposer of HW:	No
Underground injection activity:	No
On-site burner exemption:	No
Furnace exemption:	No
Used oil fuel burner:	No
Used oil processor:	No
User oil refiner:	No
Used oil fuel marketer to burner:	No
Used oil Specification marketer:	No
Used oil transfer facility:	No
Used oil transporter:	No

Violation Status: No violations found

FINDS:

Registry ID: 110002601970

Environmental Interest/Information System
RCRAInfo is a national information system that supports the Resource Conservation and Recovery Act (RCRA) program through the tracking of events and activities related to facilities that generate, transport, and treat, store, or dispose of hazardous waste. RCRAInfo allows RCRA program staff to track the notification, permit, compliance, and corrective action activities required under RCRA.

AZ MANIFEST:

Report Year:	2007
EPA Id:	AZR000004044
Business Type:	Not reported
Mailing Address:	Not reported
Mailing City,St,Zip:	Not reported
Contact Name:	Not reported
Contact Phone:	Not reported
Management Methods:	Fuel blending prior to energy recovery at another site (waste generated either on site or received from off site)
Date Generator Signed the Manifest:	Not reported
Transporter EPA Id Number:	Not reported
Date Transporter Signed the Manifest:	Not reported
Transporter EPA Id Number:	Not reported
TSD EPA Id Number:	Not reported
Date TSD Signed Manifest:	Not reported
DOT Id Number:	UN1210
Quantity:	400
Waste Code 1:	D001
Waste Code 2:	Not reported
Waste Code 3:	Not reported
Waste Code 4:	Not reported
Waste Code 5:	Not reported
Waste Code 6:	Not reported
Waste Code 7:	Not reported

Map ID	Site	Database(s)	EPA ID Number

ADVO INC (Continued) **1004674604**

Waste Code 8:	Not reported
Waste Code 9:	Not reported
Report Year:	2007
EPA Id:	AZR000004044
Business Type:	Not reported
Mailing Address:	Not reported
Mailing City,St,Zip:	Not reported
Contact Name:	Not reported
Contact Phone:	Not reported
Management Methods:	Fuel blending prior to energy recovery at another site (waste generated either on site or received from off site)
Date Generator Signed the Manifest:	Not reported
Transporter EPA Id Number:	Not reported
Date Transporter Signed the Manifest:	Not reported
Transporter EPA Id Number:	Not reported
TSD EPA Id Number:	Not reported
Date TSD Signed Manifest:	Not reported
DOT Id Number:	UN1210
Quantity:	400
Waste Code 1:	F003
Waste Code 2:	Not reported
Waste Code 3:	Not reported
Waste Code 4:	Not reported
Waste Code 5:	Not reported
Waste Code 6:	Not reported
Waste Code 7:	Not reported
Waste Code 8:	Not reported
Waste Code 9:	Not reported

EMAP:

ID Number:	123633
Township:	Not reported
Range:	Not reported
Section:	0
Quarter 1:	Not reported
Quarter 2:	Not reported
Quarter 3:	Not reported
Latitude:	33.426293030
Longitude:	-112.073130909
Collection Method:	LOCATED FROM COUNTY PARCEL INFORMATION
Place Type:	COMMERCIAL PROPERTY
Place Type Code:	COMM
Place C Code:	PP
Facility Status:	NOT ACTIVE
End Date:	09/25/2006
Verified:	Y

Map ID	Site	Database(s)	EPA ID Number
112	**APS BIOGROUP** **2235 SOUTH CENTRAL AVE** **PHOENIX, AZ 85004**	**AZ Dry Wells**	**S113390394** **N/A**

DRY WELLS:

Drywell Number:	4
Drywell Status:	C
Drywell Status Change:	Not reported
Other Drywell Status:	DECOMM - 3/15/13
Facility Phone:	Not reported
Registration Number:	48309
County Code:	07
Business Code:	05
Reg Thru Number:	48312
Fee:	400.00
Owner Contact Name:	Not reported
Owner Id:	1
Prop Owner Name:	LES SOYLAND / APS BIOGROUP
Prop Owner Address:	601 SOUTH 54TH AVE
Prop Owner City/State/Zip:	85043
Prop Owner Phone:	602-353-8800
Contact Person Name:	ELIAS MARANA
Contact Person Title:	MARANA CONSTRUCTION
Contact Person Address:	Not reported
Contact Person City/State/Zip:	Not reported
Contact Person Phone:	951-905-8123
Township:	3N
Range:	2E
Section1:	17
Quarter Section:	Not reported
DW Penetrate Groundwater:	Not reported
Site Plan Sent:	Not reported
Entry Date:	02/27/2013
Other Business:	Not reported
Section2:	Not reported
Section3:	Not reported
Proj Officer:	121
In Compliance Letter:	02/27/2013
Request Date:	Not reported
Incomplete Submittal:	Not reported
App Det App:	Not reported
App Required:	Not reported
Future App Required:	Not reported
Mgmt Practice Plan:	Not reported
Drillers Log:	Not reported
Additional Fee:	Not reported
Request 2 For Info:	Not reported
Refer To Compliance:	Not reported
App Date:	Not reported
Reg Received Date:	02/27/2013
Permitting Notification:	Not reported
Registration Number 1:	48309
Registration Key:	48309
Driveway:	Yes
Rooftop:	Yes
Street:	Yes

Map ID	Site	Database(s)	EPA ID Number
113	**PHOENIX NEWSPAPERS INC** **2206 S 2ND PL** **PHOENIX, AZ 85004**	**AZ EMAP**	**S117609087** **N/A**

EMAP:

ID Number:	111430
Township:	Not reported
Range:	Not reported
Section:	0
Quarter 1:	Not reported
Quarter 2:	Not reported
Quarter 3:	Not reported
Latitude:	33.427264656
Longitude:	-112.070665667
Collection Method:	LOCATED FROM COUNTY PARCEL INFORMATION
Place Type:	NEWSPAPER PUBLISHER
Place Type Code:	NEWS
Place C Code:	PP
Facility Status:	ACTIVE
End Date:	Not reported
Verified:	Y

113	**PHOENIX NEWSPAPERS INC** **2206 S 2ND PLACE** **PHOENIX, AZ 85004**	**RCRA NonGen / NLR**	**1000208071** **AZD982480378**

RCRA NonGen / NLR:

Date form received by agency:	02/22/2005
Facility name:	PHOENIX NEWSPAPERS INC
Facility address:	2206 S 2ND PLACE PHOENIX, AZ 85004
EPA ID:	AZD982480378
Mailing address:	1920 S LEWIS MESA, AZ 85210
Contact:	KARL NEUFFER
Contact address:	PO BOX 1950 PHOENIX, AZ 85001
Contact country:	US
Contact telephone:	(602) 444-7878
Contact email:	Not reported
EPA Region:	09
Classification:	Non-Generator
Description:	Handler: Non-Generators do not presently generate hazardous waste

Owner/Operator Summary:

Owner/operator name:	CENTRAL NEWSPAPERS INC
Owner/operator address:	NOT REQUIRED NOT REQUIRED, ME 99999
Owner/operator country:	Not reported
Owner/operator telephone:	(415) 555-1212
Legal status:	Private
Owner/Operator Type:	Owner
Owner/Op start date:	Not reported
Owner/Op end date:	Not reported

Owner/operator name:	NOT REQUIRED
Owner/operator address:	NOT REQUIRED NOT REQUIRED, ME 99999
Owner/operator country:	Not reported

Map ID	Site	Database(s)	EPA ID Number

PHOENIX NEWSPAPERS INC (Continued) **1000208071**

Owner/operator telephone: (415) 555-1212
Legal status: Private
Owner/Operator Type: Operator
Owner/Op start date: Not reported
Owner/Op end date: Not reported

Handler Activities Summary:
U.S. importer of hazardous waste: No
Mixed waste (haz. and radioactive): No
Recycler of hazardous waste: No
Transporter of hazardous waste: No
Treater, storer or disposer of HW: No
Underground injection activity: No
On-site burner exemption: No
Furnace exemption: No
Used oil fuel burner: No
Used oil processor: No
User oil refiner: No
Used oil fuel marketer to burner: No
Used oil Specification marketer: No
Used oil transfer facility: No
Used oil transporter: No

Historical Generators:
Date form received by agency: 04/27/2004
Site name: PHOENIX NEWSPAPERS INC
Classification: Conditionally Exempt Small Quantity Generator

Date form received by agency: 07/19/1988
Site name: PHOENIX NEWSPAPERS INC
Classification: Conditionally Exempt Small Quantity Generator

Violation Status: No violations found

---

113 **PHOENIX NEWSPAPERS INC** **FINDS** **1016187138**
2206 SOUTH 2ND PLACE **N/A**
PHOENIX, AZ 85004

FINDS:

Registry ID: 110002584052

Environmental Interest/Information System
RCRAInfo is a national information system that supports the Resource Conservation and Recovery Act (RCRA) program through the tracking of events and activities related to facilities that generate, transport, and treat, store, or dispose of hazardous waste. RCRAInfo allows RCRA program staff to track the notification, permit, compliance, and corrective action activities required under RCRA.

AZURITE (Arizona Unified Repository For Informational Tracking Of The Environment is the Arizona Department of Environmental Quality (ADEQ) database that is used for environmental enforcement and compliance reporting to the Permit and Compliance (PCS) system and to the Air Facility System Universal Interface (AFS-UI).

Map ID	Site	Database(s)	EPA ID Number
113	**PHOENIX PENSKE TRUCK LEASING** **2219 S 2ND PL** **PHOENIX, AZ**	**AZ RGA LUST**	**S114976090** **N/A**

RGA LUST:

2005	PHOENIX PENSKE TRUCK LEASING	2219 S 2ND PL
2004	PHOENIX PENSKE TRUCK LEASING	2219 S 2ND PL
2002	PHOENIX PENSKE TRUCK LEASING	2219 S 2ND PL
2001	PHOENIX PENSKE TRUCK LEASING	2219 S 2ND PL
2000	PHOENIX PENSKE TRUCK LEASING	2219 S 2ND PL
1999	PHOENIX PENSKE TRUCK LEASING	2219 S 2ND PL
1998	PHOENIX PENSKE TRUCK LEASING	2219 S 2ND PL

113	**PENSKE TRUCK LEASING** **2219 S 2ND PL** **PHOENIX, AZ**	**AZ RGA LUST**	**S114975795** **N/A**

RGA LUST:

2011	PENSKE TRUCK LEASING	2219 S 2ND PL
2010	PENSKE TRUCK LEASING	2219 S 2ND PL
2009	PENSKE TRUCK LEASING	2219 S 2ND PL
2008	PENSKE TRUCK LEASING	2219 S 2ND PL
2007	PENSKE TRUCK LEASING	2219 S 2ND PL

113	**PENSKE TRUCK LEASING CO** **2219 S 2ND PL** **PHOENIX, AZ 85004**	**RCRA-CESQG** **FINDS** **AZ MANIFEST**	**1004673673** **AZD981628944**

RCRA-CESQG:

Date form received by agency:	01/26/2010
Facility name:	PENSKE TRUCK LEASING
Facility address:	2219 S 2ND PL PHOENIX, AZ 850042902
EPA ID:	AZD981628944
Mailing address:	PO BOX 7635 READING, PA 196037635
Contact:	MICHAEL COSTANZA
Contact address:	PO BOX 7635 READING, PA 196037635
Contact country:	US
Contact telephone:	(610) 775-6442
Contact email:	MIKE.COSTANZA@PENSKE.COM
EPA Region:	09
Classification:	Conditionally Exempt Small Quantity Generator
Description:	Handler: generates 100 kg or less of hazardous waste per calendar month, and accumulates 1000 kg or less of hazardous waste at any time; or generates 1 kg or less of acutely hazardous waste per calendar month, and accumulates at any time: 1 kg or less of acutely hazardous waste; or 100 kg or less of any residue or contaminated soil, waste or other debris resulting from the cleanup of a spill, into or on any land or water, of acutely hazardous waste; or generates 100 kg or less of any residue or contaminated soil, waste or other debris resulting from the cleanup of a spill, into or on any land or water, of acutely hazardous waste during any calendar month, and accumulates at any time: 1 kg or less of acutely hazardous waste; or 100 kg or less of any residue or contaminated soil, waste or other debris resulting from the cleanup of a spill, into or on any land or water, of acutely hazardous waste

Map ID	Site	Database(s)	EPA ID Number
	PENSKE TRUCK LEASING CO (Continued)		**1004673673**

Handler Activities Summary:

U.S. importer of hazardous waste:	No
Mixed waste (haz. and radioactive):	No
Recycler of hazardous waste:	No
Transporter of hazardous waste:	No
Treater, storer or disposer of HW:	No
Underground injection activity:	No
On-site burner exemption:	No
Furnace exemption:	No
Used oil fuel burner:	No
Used oil processor:	No
User oil refiner:	No
Used oil fuel marketer to burner:	No
Used oil Specification marketer:	No
Used oil transfer facility:	No
Used oil transporter:	No

Historical Generators:

Date form received by agency: 01/28/2009
Site name: PENSKE TRUCK LEASING
Classification: Conditionally Exempt Small Quantity Generator

Date form received by agency: 01/11/2008
Site name: PENSKE TRUCK LEASING
Classification: Conditionally Exempt Small Quantity Generator

Date form received by agency: 01/12/2007
Site name: PENSKE TRUCK LEASING
Classification: Conditionally Exempt Small Quantity Generator

Date form received by agency: 07/15/1996
Site name: PENSKE TRUCK LEASING CO LP
Classification: Conditionally Exempt Small Quantity Generator

Violation Status: No violations found

FINDS:

Registry ID: 110002571949

Environmental Interest/Information System

RCRAInfo is a national information system that supports the Resource Conservation and Recovery Act (RCRA) program through the tracking of events and activities related to facilities that generate, transport, and treat, store, or dispose of hazardous waste. RCRAInfo allows RCRA program staff to track the notification, permit, compliance, and corrective action activities required under RCRA.

AZURITE (Arizona Unified Repository For Informational Tracking Of The Environment is the Arizona Department of Environmental Quality (ADEQ) database that is used for environmental enforcement and compliance reporting to the Permit and Compliance (PCS) system and to the Air Facility System Universal Interface (AFS-UI).

AZ MANIFEST:

Map ID	Site	Database(s)	EPA ID Number

PENSKE TRUCK LEASING CO (Continued) **1004673673**

Report Year:	2012
EPA Id:	AZD981628944
Business Type:	Not reported
Mailing Address:	Not reported
Mailing City,St,Zip:	Not reported
Contact Name:	Not reported
Contact Phone:	Not reported
Management Methods:	The site receiving this waste stored/bulked and transferred the waste with no treatment or recovery (H010-H129), fuel blending (H061), or disposal (H131-H135) at that receiving site.
Date Generator Signed the Manifest:	Not reported
Transporter EPA Id Number:	Not reported
Date Transporter Signed the Manifest:	Not reported
Transporter EPA Id Number:	Not reported
TSD EPA Id Number:	Not reported
Date TSD Signed Manifest:	Not reported
DOT Id Number:	NA1993
Quantity:	124.95
Waste Code 1:	D039
Waste Code 2:	Not reported
Waste Code 3:	Not reported
Waste Code 4:	Not reported
Waste Code 5:	Not reported
Waste Code 6:	Not reported
Waste Code 7:	Not reported
Waste Code 8:	Not reported
Waste Code 9:	Not reported

Report Year:	2011
EPA Id:	AZD981628944
Business Type:	Not reported
Mailing Address:	Not reported
Mailing City,St,Zip:	Not reported
Contact Name:	Not reported
Contact Phone:	Not reported
Management Methods:	The site receiving this waste stored/bulked and transferred the waste with no treatment or recovery (H010-H129), fuel blending (H061), or disposal (H131-H135) at that receiving site.
Date Generator Signed the Manifest:	Not reported
Transporter EPA Id Number:	Not reported
Date Transporter Signed the Manifest:	Not reported
Transporter EPA Id Number:	Not reported
TSD EPA Id Number:	Not reported
Date TSD Signed Manifest:	Not reported
DOT Id Number:	NA1993
Quantity:	116.62
Waste Code 1:	D039
Waste Code 2:	Not reported
Waste Code 3:	Not reported
Waste Code 4:	Not reported
Waste Code 5:	Not reported
Waste Code 6:	Not reported
Waste Code 7:	Not reported
Waste Code 8:	Not reported
Waste Code 9:	Not reported

Report Year:	2008

Map ID	Site	Database(s)	EPA ID Number

PENSKE TRUCK LEASING CO (Continued) **1004673673**

EPA Id:	AZD981628944
Business Type:	Not reported
Mailing Address:	Not reported
Mailing City,St,Zip:	Not reported
Contact Name:	Not reported
Contact Phone:	Not reported
Management Methods:	The site receiving this waste stored/bulked and transferred the waste with no treatment or recovery (H010-H129), fuel blending (H061), or disposal (H131-H135) at that receiving site.
Date Generator Signed the Manifest:	Not reported
Transporter EPA Id Number:	Not reported
Date Transporter Signed the Manifest:	Not reported
Transporter EPA Id Number:	Not reported
TSD EPA Id Number:	Not reported
Date TSD Signed Manifest:	Not reported
DOT Id Number:	NA1993
Quantity:	124.95
Waste Code 1:	D039
Waste Code 2:	Not reported
Waste Code 3:	Not reported
Waste Code 4:	Not reported
Waste Code 5:	Not reported
Waste Code 6:	Not reported
Waste Code 7:	Not reported
Waste Code 8:	Not reported
Waste Code 9:	Not reported

Report Year:	2008
EPA Id:	AZD981628944
Business Type:	Not reported
Mailing Address:	Not reported
Mailing City,St,Zip:	Not reported
Contact Name:	Not reported
Contact Phone:	Not reported
Management Methods:	The site receiving this waste stored/bulked and transferred the waste with no treatment or recovery (H010-H129), fuel blending (H061), or disposal (H131-H135) at that receiving site.
Date Generator Signed the Manifest:	Not reported
Transporter EPA Id Number:	Not reported
Date Transporter Signed the Manifest:	Not reported
Transporter EPA Id Number:	Not reported
TSD EPA Id Number:	Not reported
Date TSD Signed Manifest:	Not reported
DOT Id Number:	NA1993
Quantity:	99.96
Waste Code 1:	D039
Waste Code 2:	Not reported
Waste Code 3:	Not reported
Waste Code 4:	Not reported
Waste Code 5:	Not reported
Waste Code 6:	Not reported
Waste Code 7:	Not reported
Waste Code 8:	Not reported
Waste Code 9:	Not reported

Report Year:	Not reported
EPA Id:	AZD981628944

Map ID	Site	Database(s)	EPA ID Number

PENSKE TRUCK LEASING CO (Continued) **1004673673**

Business Type:	O
Mailing Address:	PO BOX 7635
Mailing City,St,Zip:	READING, PA 19603-7635
Contact Name:	MICHAEL COSTANZA
Contact Phone:	(610) 775-6471
Management Methods:	Not reported
Date Generator Signed the Manifest:	05/04/2004
Transporter EPA Id Number:	TXR000050930
Date Transporter Signed the Manifest:	05/04/2004
Transporter EPA Id Number:	TXR000050930
TSD EPA Id Number:	AZD981969504
Date TSD Signed Manifest:	05/04/2004
DOT Id Number:	NA1993
Quantity:	12.00 Gallons
Waste Code 1:	D039
Waste Code 2:	D040
Waste Code 3:	Not reported
Waste Code 4:	Not reported
Waste Code 5:	Not reported
Waste Code 6:	Not reported
Waste Code 7:	Not reported
Waste Code 8:	Not reported
Waste Code 9:	Not reported

Report Year:	Not reported
EPA Id:	AZD981628944
Business Type:	O
Mailing Address:	PO BOX 7635
Mailing City,St,Zip:	READING, PA 19603-7635
Contact Name:	MICHAEL COSTANZA
Contact Phone:	(610) 775-6471
Management Methods:	Not reported
Date Generator Signed the Manifest:	12/11/2004
Transporter EPA Id Number:	TXR000050930
Date Transporter Signed the Manifest:	12/11/2004
Transporter EPA Id Number:	TXR000050930
TSD EPA Id Number:	AZD981969504
Date TSD Signed Manifest:	12/11/2004
DOT Id Number:	NA1993
Quantity:	10.00 Gallons
Waste Code 1:	D039
Waste Code 2:	D040
Waste Code 3:	Not reported
Waste Code 4:	D040
Waste Code 5:	Not reported
Waste Code 6:	Not reported
Waste Code 7:	Not reported
Waste Code 8:	Not reported
Waste Code 9:	Not reported

Report Year:	2007
EPA Id:	AZD981628944
Business Type:	Not reported
Mailing Address:	Not reported
Mailing City,St,Zip:	Not reported
Contact Name:	Not reported
Contact Phone:	Not reported

Map ID	Site	Database(s)	EPA ID Number

PENSKE TRUCK LEASING CO (Continued) **1004673673**

Management Methods:	The site receiving this waste stored/bulked and transferred the waste with no treatment or recovery (H010-H129), fuel blending (H061), or disposal (H131-H135) at that receiving site.
Date Generator Signed the Manifest:	Not reported
Transporter EPA Id Number:	Not reported
Date Transporter Signed the Manifest:	Not reported
Transporter EPA Id Number:	Not reported
TSD EPA Id Number:	Not reported
Date TSD Signed Manifest:	Not reported
DOT Id Number:	NA1993
Quantity:	99.960000000000008
Waste Code 1:	D039
Waste Code 2:	Not reported
Waste Code 3:	Not reported
Waste Code 4:	Not reported
Waste Code 5:	Not reported
Waste Code 6:	Not reported
Waste Code 7:	Not reported
Waste Code 8:	Not reported
Waste Code 9:	Not reported

Report Year:	Not reported
EPA Id:	AZD981628944
Business Type:	O
Mailing Address:	PO BOX 7635
Mailing City,St,Zip:	READING, PA 19603-7635
Contact Name:	MICHAEL COSTANZA
Contact Phone:	(610) 775-6471
Management Methods:	Not reported
Date Generator Signed the Manifest:	07/25/2005
Transporter EPA Id Number:	TXR000050930
Date Transporter Signed the Manifest:	07/25/2005
Transporter EPA Id Number:	TXR000050930
TSD EPA Id Number:	Not reported
Date TSD Signed Manifest:	/ /
DOT Id Number:	NA1993
Quantity:	13.00 Gallons
Waste Code 1:	D039
Waste Code 2:	Not reported
Waste Code 3:	Not reported
Waste Code 4:	Not reported
Waste Code 5:	Not reported
Waste Code 6:	Not reported
Waste Code 7:	Not reported
Waste Code 8:	Not reported
Waste Code 9:	Not reported

Report Year:	Not reported
EPA Id:	AZD981628944
Business Type:	O
Mailing Address:	PO BOX 7635
Mailing City,St,Zip:	READING, PA 19603-7635
Contact Name:	MICHAEL COSTANZA
Contact Phone:	(610) 775-6471
Management Methods:	Not reported
Date Generator Signed the Manifest:	11/09/2005
Transporter EPA Id Number:	TXR000050930

Map ID	Site	Database(s)	EPA ID Number
	PENSKE TRUCK LEASING CO (Continued)		**1004673673**

Date Transporter Signed the Manifest:	11/09/2005
Transporter EPA Id Number:	TXR000050930
TSD EPA Id Number:	Not reported
Date TSD Signed Manifest:	11/09/2005
DOT Id Number:	NA1993
Quantity:	13.00 Gallons
Waste Code 1:	D039
Waste Code 2:	Not reported
Waste Code 3:	Not reported
Waste Code 4:	Not reported
Waste Code 5:	Not reported
Waste Code 6:	Not reported
Waste Code 7:	Not reported
Waste Code 8:	Not reported
Waste Code 9:	Not reported

Report Year:	Not reported
EPA Id:	AZD981628944
Business Type:	O
Mailing Address:	PO BOX 7635
Mailing City,St,Zip:	READING, PA 19603-7635
Contact Name:	MICHAEL COSTANZA
Contact Phone:	(610) 775-6471
Management Methods:	Not reported
Date Generator Signed the Manifest:	03/31/2005
Transporter EPA Id Number:	TXR000050930
Date Transporter Signed the Manifest:	03/31/2005
Transporter EPA Id Number:	TXR000050930
TSD EPA Id Number:	Not reported
Date TSD Signed Manifest:	03/31/2005
DOT Id Number:	NA1993
Quantity:	17.00 Gallons
Waste Code 1:	D039
Waste Code 2:	Not reported
Waste Code 3:	Not reported
Waste Code 4:	Not reported
Waste Code 5:	Not reported
Waste Code 6:	Not reported
Waste Code 7:	Not reported
Waste Code 8:	Not reported
Waste Code 9:	Not reported

Report Year:	Not reported
EPA Id:	AZD981628944
Business Type:	O
Mailing Address:	PO BOX 7635
Mailing City,St,Zip:	READING, PA 19603-7635
Contact Name:	MICHAEL COSTANZA
Contact Phone:	(610) 775-6471
Management Methods:	Not reported
Date Generator Signed the Manifest:	08/24/2004
Transporter EPA Id Number:	TXR000050930
Date Transporter Signed the Manifest:	08/24/2004
Transporter EPA Id Number:	TXR000050930
TSD EPA Id Number:	AZD981969504
Date TSD Signed Manifest:	08/24/2004
DOT Id Number:	NA1993

Map ID	Site	Database(s)	EPA ID Number

PENSKE TRUCK LEASING CO (Continued) **1004673673**

Quantity:	8.00 Gallons
Waste Code 1:	D039
Waste Code 2:	D040
Waste Code 3:	Not reported
Waste Code 4:	Not reported
Waste Code 5:	Not reported
Waste Code 6:	Not reported
Waste Code 7:	Not reported
Waste Code 8:	Not reported
Waste Code 9:	Not reported

Report Year:	Not reported
EPA Id:	AZD981628944
Business Type:	O
Mailing Address:	PO BOX 7635
Mailing City,St,Zip:	READING, PA 19603-7635
Contact Name:	MICHAEL COSTANZA
Contact Phone:	(610) 775-6471
Management Methods:	Not reported
Date Generator Signed the Manifest:	01/15/2004
Transporter EPA Id Number:	TXR000050930
Date Transporter Signed the Manifest:	01/15/2004
Transporter EPA Id Number:	TXR000050930
TSD EPA Id Number:	AZD981969504
Date TSD Signed Manifest:	01/15/2004
DOT Id Number:	NA1993
Quantity:	15.00 Gallons
Waste Code 1:	D039
Waste Code 2:	D040
Waste Code 3:	Not reported
Waste Code 4:	Not reported
Waste Code 5:	Not reported
Waste Code 6:	Not reported
Waste Code 7:	Not reported
Waste Code 8:	Not reported
Waste Code 9:	Not reported

---

113 **PENSKE TRUCK LEASING CO** **AZ LUST** **U003547365**
2219 S 2ND PL **AZ UST** **N/A**
PHOENIX, AZ 85004 **AZ EMAP**

LUST:

Facility ID:	0-002480
Facility Status:	CLOSED

Lust Number:	0321.01
Leak Priority:	CLOSED SOIL/GW LVL MEETS TIER1
Notification:	06/23/86
Date Closed:	04/20/05

Lust Number:	0321.03
Leak Priority:	CLOSED SOIL LVL MEETS TIER1
Notification:	04/29/94
Date Closed:	06/23/99

UST:

Map ID	Site	Database(s)	EPA ID Number

PENSKE TRUCK LEASING CO (Continued) **U003547365**

Facility ID: 0-002480
Owner: PENSKE TRUCK LEASING CO
Latitude: 33.426976
Longitude: 112.069919

Tank ID: 1
Date Closed: 07/24/1987
Closure Type: Perm Removal

Tank ID: 2
Date Closed: 07/24/1987
Closure Type: Perm Removal

Tank ID: 3
Date Closed: 07/24/1987
Closure Type: Perm Removal

Tank ID: 4
Date Closed: 07/24/1987
Closure Type: Perm Removal

Tank ID: 5
Date Closed: 07/24/1987
Closure Type: Perm Removal

Tank ID: 6
Date Closed: 07/24/1987
Closure Type: Perm Removal

Tank ID: 7
Date Closed: 07/10/2013
Closure Type: Perm Removal

Tank ID: 8
Date Closed: 07/10/2013
Closure Type: Perm Removal

Tank ID: 9
Date Closed: 07/10/2013
Closure Type: Perm Removal

Tank ID: 10
Date Closed: 04/27/1994
Closure Type: Perm Removal

Tank ID: 11
Date Closed: 04/27/1994
Closure Type: Perm Removal

EMAP:
ID Number: 4624
Township: 1N
Range: 3E
Section: 17
Quarter 1: SE
Quarter 2: NW
Quarter 3: SE

Map ID	Site	Database(s)	EPA ID Number

PENSKE TRUCK LEASING CO (Continued) **U003547365**

Latitude:	33.426976530
Longitude:	-112.069919382
Collection Method:	GPS WITH CORRECTION < 3 METER ERROR
Place Type:	EQUIPMENT YARD
Place Type Code:	EQYD
Place C Code:	PP
Facility Status:	ACTIVE
End Date:	Not reported
Verified:	Y

---

113 **PHOENIX PENSKE TRUCK LEASING CO** **AZ RGA LUST** **S114976088**
2219 S 2ND PL **N/A**
PHOENIX, AZ

RGA LUST:

2005	PHOENIX PENSKE TRUCK LEASING CO	2219 S 2ND PL
2004	PHOENIX PENSKE TRUCK LEASING CO	2219 S 2ND PL
2002	PHOENIX PENSKE TRUCK LEASING CO	2219 S 2ND PL
2001	PHOENIX PENSKE TRUCK LEASING CO	2219 S 2ND PL
2000	PHOENIX PENSKE TRUCK LEASING CO	2219 S 2ND PL
1999	PHOENIX PENSKE TRUCK LEASING CO	2219 S 2ND PL
1998	PHOENIX PENSKE TRUCK LEASING CO	2219 S 2ND PL

---

113 **PENSKE TRUCK LEASING CO** **AZ RGA LUST** **S114975787**
2219 S 2ND PL **N/A**
PHOENIX, AZ

RGA LUST:

2012	PENSKE TRUCK LEASING CO	2219 S 2ND PL

---

113 **PHOENIX PENSKE TRUCK LEASING CO** **AZ RGA LUST** **S114976087**
2219 S 2ND PLACE **N/A**
PHOENIX, AZ

RGA LUST:

1997	PHOENIX PENSKE TRUCK LEASING CO	2219 S 2ND PLACE
1996	PHOENIX PENSKE TRUCK LEASING CO	2219 S 2ND PLACE
1995	PHOENIX PENSKE TRUCK LEASING CO	2219 S 2ND PLACE
1995	PHOENIX PENSKE TRUCK LEASING CO	2219 S 2ND PLACE
1994	PHOENIX PENSKE TRUCK LEASING CO	2219 S 2ND PLACE
1994	PHOENIX PENSKE TRUCK LEASING CO	2219 S 2ND PLACE

---

113 **PHOENIX PENSKE TRUCK LEASING** **AZ RGA LUST** **S114976089**
2219 S 2ND PLACE **N/A**
PHOENIX, AZ

RGA LUST:

1997	PHOENIX PENSKE TRUCK LEASING	2219 S 2ND PLACE
1996	PHOENIX PENSKE TRUCK LEASING	2219 S 2ND PLACE
1995	PHOENIX PENSKE TRUCK LEASING	2219 S 2ND PLACE
1994	PHOENIX PENSKE TRUCK LEASING	2219 S 2ND PLACE
1993	PHOENIX PENSKE TRUCK LEASING	2219 S 2ND PLACE
1993	PHOENIX PENSKE TRUCK LEASING	2219 S 2ND PLACE

Map ID	Site	Database(s)	EPA ID Number
114	**ADVO SYSTE, INC.** **2335 SOUTH CENTERAL AVENUE** **PHOENIX, AZ 85004**	**AZ Dry Wells**	**S103490839** **N/A**

DRY WELLS:

Drywell Number:	4
Drywell Status:	A
Drywell Status Change:	Not reported
Other Drywell Status:	Not reported
Facility Phone:	Not reported
Registration Number:	6406
County Code:	07
Business Code:	03
Reg Thru Number:	Not reported
Fee:	$10.00
Owner Contact Name:	Not reported
Owner Id:	Not reported
Prop Owner Name:	CHAMBERLAIN ENTERPRISES
Prop Owner Address:	505 S. MADISON DRIVE
Prop Owner City/State/Zip:	85281
Prop Owner Phone:	Not reported
Contact Person Name:	WAYNE BIXLER
Contact Person Title:	Not reported
Contact Person Address:	Not reported
Contact Person City/State/Zip:	Not reported
Contact Person Phone:	Not reported
Township:	01N
Range:	03E
Section1:	17
Quarter Section:	Not reported
DW Penetrate Groundwater:	Not reported
Site Plan Sent:	Y
Entry Date:	06/16/1992
Other Business:	Not reported
Section2:	Not reported
Section3:	Not reported
Proj Officer:	Not reported
In Compliance Letter:	Not reported
Request Date:	Not reported
Incomplete Submittal:	Not reported
App Det App:	Not reported
App Required:	Not reported
Future App Required:	Not reported
Mgmt Practice Plan:	Not reported
Drillers Log:	Not reported
Additional Fee:	Not reported
Request 2 For Info:	Not reported
Refer To Compliance:	Not reported
App Date:	Not reported
Reg Received Date:	Not reported
Permitting Notification:	Not reported
Registration Number 1:	6406
Registration Key:	6406
Driveway:	Yes
Rooftop:	Yes
Street:	Yes

Map ID	Site	Database(s)	EPA ID Number
114	**TOP GUN PAINT AND BODY** **25 W WATKINS** **PHOENIX, AZ 85003**	**RCRA NonGen / NLR** **FINDS**	**1004675217** **AZR000040675**

RCRA NonGen / NLR:

Date form received by agency:	04/24/2001
Facility name:	TOP GUN PAINT AND BODY
Facility address:	25 W WATKINS PHOENIX, AZ 85003
EPA ID:	AZR000040675
Contact:	ROBERT BRITT
Contact address:	25 W WATKINS PHOENIX, AZ 85003
Contact country:	US
Contact telephone:	(916) 240-1700
Contact email:	Not reported
EPA Region:	09
Classification:	Non-Generator
Description:	Handler: Non-Generators do not presently generate hazardous waste

Owner/Operator Summary:

Owner/operator name:	ROBERT BRITT
Owner/operator address:	400 N 19TH ST SACARAMENTO, CA 95814
Owner/operator country:	Not reported
Owner/operator telephone:	(916) 240-1700
Legal status:	Private
Owner/Operator Type:	Owner
Owner/Op start date:	Not reported
Owner/Op end date:	Not reported

Handler Activities Summary:

U.S. importer of hazardous waste:	No
Mixed waste (haz. and radioactive):	No
Recycler of hazardous waste:	No
Transporter of hazardous waste:	No
Treater, storer or disposer of HW:	No
Underground injection activity:	No
On-site burner exemption:	No
Furnace exemption:	No
Used oil fuel burner:	No
Used oil processor:	No
User oil refiner:	No
Used oil fuel marketer to burner:	No
Used oil Specification marketer:	No
Used oil transfer facility:	No
Used oil transporter:	No

. Waste code: D001
. Waste name: IGNITABLE WASTE

. Waste code: D018
. Waste name: BENZENE

. Waste code: D035
. Waste name: METHYL ETHYL KETONE

. Waste code: D039

Map ID	Site	Database(s)	EPA ID Number

TOP GUN PAINT AND BODY (Continued) **1004675217**

. Waste name: TETRACHLOROETHYLENE

. Waste code: D040
. Waste name: TRICHLORETHYLENE

. Waste code: F003
. Waste name: THE FOLLOWING SPENT NONHALOGENATED SOLVENTS: XYLENE, ACETONE, ETHYL ACETATE, ETHYL BENZENE, ETHYL ETHER, METHYL ISOBUTYL KETONE, N-BUTYL ALCOHOL, CYCLOHEXANONE, AND METHANOL; ALL SPENT SOLVENT MIXTURES/BLENDS CONTAINING, BEFORE USE, ONLY THE ABOVE SPENT NONHALOGENATED SOLVENTS; AND ALL SPENT SOLVENT MIXTURES/BLENDS CONTAINING, BEFORE USE, ONE OR MORE OF THE ABOVE NONHALOGENATED SOLVENTS, AND A TOTAL OF TEN PERCENT OR MORE (BY VOLUME) OF ONE OR MORE OF THOSE SOLVENTS LISTED IN F001, F002, F004, AND F005; AND STILL BOTTOMS FROM THE RECOVERY OF THESE SPENT SOLVENTS AND SPENT SOLVENT MIXTURES.

. Waste code: F005
. Waste name: THE FOLLOWING SPENT NONHALOGENATED SOLVENTS: TOLUENE, METHYL ETHYL KETONE, CARBON DISULFIDE, ISOBUTANOL, PYRIDINE, BENZENE, 2-ETHOXYETHANOL, AND 2-NITROPROPANE; ALL SPENT SOLVENT MIXTURES/BLENDS CONTAINING, BEFORE USE, A TOTAL OF TEN PERCENT OR MORE (BY VOLUME) OF ONE OR MORE OF THE ABOVE NONHALOGENATED SOLVENTS OR THOSE SOLVENTS LISTED IN F001, F002, OR F004; AND STILL BOTTOMS FROM THE RECOVERY OF THESE SPENT SOLVENTS AND SPENT SOLVENT MIXTURES.

Violation Status: No violations found

FINDS:

Registry ID: 110012244543

Environmental Interest/Information System
RCRAInfo is a national information system that supports the Resource Conservation and Recovery Act (RCRA) program through the tracking of events and activities related to facilities that generate, transport, and treat, store, or dispose of hazardous waste. RCRAInfo allows RCRA program staff to track the notification, permit, compliance, and corrective action activities required under RCRA.

---

114 **ERNS** **93346361**
9 WEST WATKINS **N/A**
PHOENIX, AZ 85003

Click this hyperlink while viewing on your computer to access additional ERNS detail in the EDR Site Report.

Map ID	Site	Database(s)	EPA ID Number
114	**UNION ROCK & MATERIALS CORP** **CENTRAL AVE & WATKINS ST** **PHOENIX, AZ**	**AZ UST**	**U001627437** **N/A**

UST:

Facility ID:	0-005310
Owner:	SOUTHWEST LAND & DEVELOPMENT CO
Latitude:	33.425389
Longitude:	112.075700
Tank ID:	1
Date Closed:	02/10/1987
Closure Type:	**Perm Removal**
Tank ID:	2
Date Closed:	02/28/1987
Closure Type:	**Perm Removal**
Tank ID:	3
Date Closed:	06/23/1987
Closure Type:	**Perm Removal**

114	**CENTRAL AVE LDFL** **CENTRAL AVE & WATKINS ST** **PHOENIX, AZ 85003**	**CERC-NFRAP**	**1003878160** **AZD980883680**

CERC-NFRAP:

Site ID:	0900743
Federal Facility:	Not a Federal Facility
NPL Status:	Not on the NPL
Non NPL Status:	NFRAP-Site does not qualify for the NPL based on existing information

CERCLIS-NFRAP Assessment History:

Action:	PRELIMINARY ASSESSMENT
Date Started:	/ /
Date Completed:	12/01/87
Priority Level:	NFRAP-Site does not qualify for the NPL based on existing information
Action:	ARCHIVE SITE
Date Started:	/ /
Date Completed:	12/01/87
Priority Level:	Not reported
Action:	DISCOVERY
Date Started:	/ /
Date Completed:	07/01/84
Priority Level:	Not reported

Map ID	Site	Database(s)	EPA ID Number
114	**TRENDWOOD INC** **120 E WATKINS ST** **PHOENIX, AZ 85004**	**FINDS**	**1007263811** **N/A**

FINDS:

Registry ID: 110021157102

Environmental Interest/Information System

Map ID	Site	Database(s)	EPA ID Number
114	**WATKINS INDUSTRIAL** **120 & 130 EAST WATKINS** **PHOENIX, AZ 85004**	**AZ Dry Wells**	**S102988764** **N/A**

DRY WELLS:

Drywell Number:	4
Drywell Status:	A
Drywell Status Change:	Not reported
Other Drywell Status:	Not reported
Facility Phone:	(602) 262-5624
Registration Number:	10040
County Code:	07
Business Code:	03
Reg Thru Number:	Not reported
Fee:	$40.00
Owner Contact Name:	Not reported
Owner Id:	Not reported
Prop Owner Name:	C. B. INSTITUTIONAL FUND VIII
Prop Owner Address:	C/O C. B. COMMERCIAL REAL ESTATE GROUP
Prop Owner City/State/Zip:	85004
Prop Owner Phone:	Not reported
Contact Person Name:	C.B. INSTITUTIONAL FUND VIII
Contact Person Title:	Not reported
Contact Person Address:	Not reported
Contact Person City/State/Zip:	Not reported
Contact Person Phone:	Not reported
Township:	1N
Range:	3E
Section1:	17
Quarter Section:	SE
DW Penetrate Groundwater:	Not reported
Site Plan Sent:	Y
Entry Date:	12/15/1994
Other Business:	Not reported
Section2:	Not reported
Section3:	Not reported
Proj Officer:	Not reported
In Compliance Letter:	Not reported
Request Date:	Not reported
Incomplete Submittal:	Not reported
App Det App:	Not reported
App Required:	Not reported
Future App Required:	Not reported
Mgmt Practice Plan:	Not reported
Drillers Log:	Not reported
Additional Fee:	Not reported
Request 2 For Info:	Not reported
Refer To Compliance:	Not reported
App Date:	Not reported
Reg Received Date:	Not reported

Map ID	Site	Database(s)	EPA ID Number
	WATKINS INDUSTRIAL (Continued)		**S102988764**

Permitting Notification: Not reported
Registration Number 1: 10040
Registration Key: 10040
Driveway: Yes
Rooftop: Yes
Street: Yes

114	**TOP GUN PAINT AND BODY** **25 W WATKINS RD** **PHOENIX, AZ 85003**	**AZ EMAP**	**S117617684** **N/A**

EMAP:
ID Number: 124638
Township: Not reported
Range: Not reported
Section: 0
Quarter 1: Not reported
Quarter 2: Not reported
Quarter 3: Not reported
Latitude: 33.425555770
Longitude: -112.075075113
Collection Method: DIGITAL IMAGERY
Place Type: AUTO/VEHICLE REPAIR FACILITY
Place Type Code: AUTO
Place C Code: PP
Facility Status: NOT ACTIVE
End Date: 09/25/2006
Verified: Y

114	**MKB CONSTRUCTION INC** **23 W WATKINS** **PHOENIX, AZ 85003**	**RCRA NonGen / NLR** **FINDS** **AZ MANIFEST** **AZ EMAP**	**1000983381** **AZD981996747**

RCRA NonGen / NLR:
Date form received by agency: 01/22/2003
Facility name: MKB CONSTRUCTION INC
Facility address: 23 W WATKINS
PHOENIX, AZ 85003
EPA ID: AZD981996747
Mailing address: 450 E WATKINS
PHOENIX, AZ 85004
Contact: MICHAEL A BOYD
Contact address: 450 E WATKINS
PHOENIX, AZ 85004
Contact country: US
Contact telephone: (602) 256-6172
Contact email: Not reported
EPA Region: 09
Classification: Non-Generator
Description: Handler: Non-Generators do not presently generate hazardous waste

Owner/Operator Summary:
Owner/operator name: MIKE BOYD
Owner/operator address: 813 E UNIVERSITY
PHOENIX, AZ 85034

Map ID	Site	Database(s)	EPA ID Number

MKB CONSTRUCTION INC (Continued) **1000983381**

Owner/operator country: Not reported
Owner/operator telephone: (602) 256-6172
Legal status: Private
Owner/Operator Type: Owner
Owner/Op start date: Not reported
Owner/Op end date: Not reported

Owner/operator name: NOT REQUIRED
Owner/operator address: NOT REQUIRED
NOT REQUIRED, ME 99999
Owner/operator country: Not reported
Owner/operator telephone: (415) 555-1212
Legal status: Private
Owner/Operator Type: Operator
Owner/Op start date: Not reported
Owner/Op end date: Not reported

Handler Activities Summary:
U.S. importer of hazardous waste: No
Mixed waste (haz. and radioactive): No
Recycler of hazardous waste: No
Transporter of hazardous waste: No
Treater, storer or disposer of HW: No
Underground injection activity: No
On-site burner exemption: No
Furnace exemption: No
Used oil fuel burner: No
Used oil processor: No
User oil refiner: No
Used oil fuel marketer to burner: No
Used oil Specification marketer: No
Used oil transfer facility: No
Used oil transporter: No

Historical Generators:
Date form received by agency: 11/24/1994
Site name: L AND M KITCHEN AND BATH DESIGNS
Classification: Not a generator, verified

Violation Status: No violations found

FINDS:

Registry ID: 110002575534

Environmental Interest/Information System
RCRAInfo is a national information system that supports the Resource Conservation and Recovery Act (RCRA) program through the tracking of events and activities related to facilities that generate, transport, and treat, store, or dispose of hazardous waste. RCRAInfo allows RCRA program staff to track the notification, permit, compliance, and corrective action activities required under RCRA.

AZ MANIFEST:
Report Year: Not reported

Map ID	Site	Database(s)	EPA ID Number

MKB CONSTRUCTION INC (Continued) **1000983381**

EPA Id:	AZD981996747
Business Type:	O
Mailing Address:	450 E WATKINS
Mailing City,St,Zip:	PHOENIX, AZ 85004-
Contact Name:	MICHAEL A BOYD
Contact Phone:	(602) 256-6172
Management Methods:	Not reported
Date Generator Signed the Manifest:	12/21/2004
Transporter EPA Id Number:	AZR000039784
Date Transporter Signed the Manifest:	12/21/2004
Transporter EPA Id Number:	AZR000039784
TSD EPA Id Number:	AZR000039784
Date TSD Signed Manifest:	12/21/2004
DOT Id Number:	NA3082
Quantity:	20.00 Gallons
Waste Code 1:	D011
Waste Code 2:	Not reported
Waste Code 3:	Not reported
Waste Code 4:	Not reported
Waste Code 5:	Not reported
Waste Code 6:	Not reported
Waste Code 7:	Not reported
Waste Code 8:	Not reported
Waste Code 9:	Not reported

EMAP:

ID Number:	116519
Township:	Not reported
Range:	Not reported
Section:	0
Quarter 1:	Not reported
Quarter 2:	Not reported
Quarter 3:	Not reported
Latitude:	33.425509808
Longitude:	-112.074625539
Collection Method:	DIGITAL IMAGERY
Place Type:	COMMERCIAL PROPERTY
Place Type Code:	COMM
Place C Code:	PP
Facility Status:	ACTIVE
End Date:	Not reported
Verified:	Y

---

114 **ROBERT CRAIG INDUSTRIES** **FINDS** **1012146320**
23 W WATKINS RD **N/A**
PHOENIX, AZ 85003

FINDS:

Registry ID: 110039296053

Environmental Interest/Information System
AZURITE (Arizona Unified Repository For Informational Tracking Of The Environment is the Arizona Department of Environmental Quality (ADEQ) database that is used for environmental enforcement and compliance reporting to the Permit and Compliance (PCS) system and to the Air Facility System Universal Interface (AFS-UI).

Map ID	Site	Database(s)	EPA ID Number
114	**SEWELL PLASTICS** **135 E. WATKINS ST.** **PHOENIX, AZ 85004**	**CERC-NFRAP** **RCRA NonGen / NLR** **AZ SHWS** **AZ EMAP**	**1000204963** **AZD038442299**

CERC-NFRAP:

Site ID:	0904122
Federal Facility:	Not a Federal Facility
NPL Status:	Not on the NPL
Non NPL Status:	NFRAP-Site does not qualify for the NPL based on existing information

CERCLIS-NFRAP Assessment History:

Action:	DISCOVERY
Date Started:	/ /
Date Completed:	08/02/91
Priority Level:	Not reported
Action:	ARCHIVE SITE
Date Started:	/ /
Date Completed:	01/29/93
Priority Level:	Not reported
Action:	PRELIMINARY ASSESSMENT
Date Started:	/ /
Date Completed:	01/29/93
Priority Level:	NFRAP-Site does not qualify for the NPL based on existing information

RCRA NonGen / NLR:

Date form received by agency:	01/02/1997
Facility name:	CONSTAR
Facility address:	135 WATKINS ST PHOENIX, AZ 85004
EPA ID:	AZD038442299
Contact:	N RAY BROWN
Contact address:	135 WATKINS ST PHOENIX, AZ 85004
Contact country:	US
Contact telephone:	(404) 505-5520
Contact email:	Not reported
EPA Region:	09
Classification:	Non-Generator
Description:	Handler: Non-Generators do not presently generate hazardous waste

Owner/Operator Summary:

Owner/operator name:	ESTATE OF JAMES COMPBELL
Owner/operator address:	STE 1000425 CALIFORNIAN ST SAN FRANCISCO, CA 94104
Owner/operator country:	Not reported
Owner/operator telephone:	(415) 291-5710
Legal status:	Private
Owner/Operator Type:	Owner
Owner/Op start date:	Not reported
Owner/Op end date:	Not reported
Owner/operator name:	NOT REQUIRED
Owner/operator address:	NOT REQUIRED NOT REQUIRED, ME 99999
Owner/operator country:	Not reported

Map ID	Site	Database(s)	EPA ID Number

SEWELL PLASTICS (Continued) **1000204963**

Owner/operator telephone: (415) 555-1212
Legal status: Private
Owner/Operator Type: Operator
Owner/Op start date: Not reported
Owner/Op end date: Not reported

Handler Activities Summary:
U.S. importer of hazardous waste: No
Mixed waste (haz. and radioactive): No
Recycler of hazardous waste: No
Transporter of hazardous waste: No
Treater, storer or disposer of HW: No
Underground injection activity: No
On-site burner exemption: No
Furnace exemption: No
Used oil fuel burner: No
Used oil processor: No
User oil refiner: No
Used oil fuel marketer to burner: No
Used oil Specification marketer: No
Used oil transfer facility: No
Used oil transporter: No

Violation Status: No violations found

SHWS:
EPA ID: AZD038442299
Program: PA/SI
Site Code: 70161
Facility Id: 594
Discovery Date: 19000101
Source: Not reported
Operable Unit: 0
QWARF Area: EW
Lat: Not reported
Long: Not reported
Lat/Long Method: 80
Comments: Not reported

EMAP:
ID Number: 3109
Township: 1N
Range: 3E
Section: 17
Quarter 1: SE
Quarter 2: SW
Quarter 3: NW
Latitude: 33.425339000
Longitude: -112.072110000
Collection Method: LOCATED FROM COUNTY PARCEL INFORMATION
Place Type: WAREHOUSE
Place Type Code: WHS
Place C Code: PP
Facility Status: NOT ACTIVE
End Date: 07/20/2012
Verified: Y

Map ID	Site	Database(s)	EPA ID Number
114	**CONSTAR** **135 WATKINS ST** **PHOENIX, AZ 85004**	**FINDS**	**1016085521** **N/A**

FINDS:

Registry ID: 110002567703

Environmental Interest/Information System
RCRAInfo is a national information system that supports the Resource Conservation and Recovery Act (RCRA) program through the tracking of events and activities related to facilities that generate, transport, and treat, store, or dispose of hazardous waste. RCRAInfo allows RCRA program staff to track the notification, permit, compliance, and corrective action activities required under RCRA.

114	**WEST COST BEAUTY SUPPLY OFFICE & WAREHOUSE** **135 E WATKINS ST** **PHOENIX, AZ 85004**	**FINDS**	**1012160172** **N/A**

FINDS:

Registry ID: 110039487070

Environmental Interest/Information System
AZURITE (Arizona Unified Repository For Informational Tracking Of The Environment is the Arizona Department of Environmental Quality (ADEQ) database that is used for environmental enforcement and compliance reporting to the Permit and Compliance (PCS) system and to the Air Facility System Universal Interface (AFS-UI).

115	**WEST WATKINS ST PROPERTY** **102 W. WATKINS ST** **PHOENIX, AZ**	**AZ Dry Wells**	**S117346587** **N/A**

DRY WELLS:

Drywell Number:	1
Drywell Status:	A
Drywell Status Change:	Not reported
Other Drywell Status:	Not reported
Facility Phone:	Not reported
Registration Number:	51225
County Code:	07
Business Code:	03
Reg Thru Number:	51225
Fee:	100
Owner Contact Name:	Not reported
Owner Id:	1
Prop Owner Name:	HEWSON / CENTRAL, LLC
Prop Owner Address:	4636 E UNIVERSITY DR #265
Prop Owner City/State/Zip:	85034
Prop Owner Phone:	480-829-1773
Contact Person Name:	Not reported
Contact Person Title:	TORRENT RESOURCES
Contact Person Address:	Not reported
Contact Person City/State/Zip:	Not reported

Map ID	Site	Database(s)	EPA ID Number

WEST WATKINS ST PROPERTY (Continued) **S117346587**

Contact Person Phone:	Not reported
Township:	1N
Range:	3E
Section1:	17
Quarter Section:	Not reported
DW Penetrate Groundwater:	Not reported
Site Plan Sent:	Not reported
Entry Date:	11/17/2014
Other Business:	Not reported
Section2:	Not reported
Section3:	Not reported
Proj Officer:	121
In Compliance Letter:	11/17/2014
Request Date:	Not reported
Incomplete Submittal:	Not reported
App Det App:	Not reported
App Required:	Not reported
Future App Required:	Not reported
Mgmt Practice Plan:	Not reported
Drillers Log:	Not reported
Additional Fee:	Not reported
Request 2 For Info:	Not reported
Refer To Compliance:	Not reported
App Date:	Not reported
Reg Received Date:	11/17/2014
Permitting Notification:	Not reported
Registration Number 1:	51225
Registration Key:	51225
Driveway:	Yes
Rooftop:	Yes
Street:	Yes

---

115 **C H CENTRAL ASSOCIATES** **AZ Dry Wells** **S103491188**
102 WEST WATKINS & 2246 SOUTH CENTRAL AV **N/A**
PHOENIX, AZ 85034

DRY WELLS:

Drywell Number:	4
Drywell Status:	A
Drywell Status Change:	Not reported
Other Drywell Status:	Not reported
Facility Phone:	(602) 829-1773
Registration Number:	7727
County Code:	07
Business Code:	03
Reg Thru Number:	Not reported
Fee:	$40.00
Owner Contact Name:	Not reported
Owner Id:	Not reported
Prop Owner Name:	C H CENTRAL ASSOC % THE HEWSON CO.
Prop Owner Address:	4636 E UNIVERSITY DR
Prop Owner City/State/Zip:	85034
Prop Owner Phone:	Not reported
Contact Person Name:	ALAN GILLESPIE, PROPERTY MANAGER
Contact Person Title:	Not reported
Contact Person Address:	Not reported
Contact Person City/State/Zip:	Not reported
Contact Person Phone:	Not reported

Map ID	Site	Database(s)	EPA ID Number

C H CENTRAL ASSOCIATES (Continued) **S103491188**

Township:	01N
Range:	03E
Section1:	17
Quarter Section:	SW,SE,NE,SW
DW Penetrate Groundwater:	Not reported
Site Plan Sent:	Y
Entry Date:	05/03/1993
Other Business:	Not reported
Section2:	Not reported
Section3:	Not reported
Proj Officer:	Not reported
In Compliance Letter:	Not reported
Request Date:	Not reported
Incomplete Submittal:	Not reported
App Det App:	Not reported
App Required:	Not reported
Future App Required:	Not reported
Mgmt Practice Plan:	Not reported
Drillers Log:	Not reported
Additional Fee:	Not reported
Request 2 For Info:	Not reported
Refer To Compliance:	Not reported
App Date:	Not reported
Reg Received Date:	Not reported
Permitting Notification:	Not reported
Registration Number 1:	7727
Registration Key:	7727
Driveway:	Yes
Rooftop:	Yes
Street:	Yes

---

115 **SAV-ON PLATING INC** **TRIS** **1012208734**
17 W WATKINS RD **8500WSVNPL17WES**
PHOENIX, AZ 85003

TRIS:

Click this hyperlink while viewing on your computer to access
1 additional US_TRIS: record(s) in the EDR Site Report.

---

115 **OFFICE/WAREHOUSE BUILDING** **AZ Dry Wells** **S104282319**
17 & 19 WEST WATKINS STREET **N/A**
PHOENIX, AZ 85003

DRY WELLS:

Drywell Number:	2
Drywell Status:	Not reported
Drywell Status Change:	Not reported
Other Drywell Status:	Not reported
Facility Phone:	Not reported
Registration Number:	7643
County Code:	07
Business Code:	03
Reg Thru Number:	Not reported

Map ID	Site	Database(s)	EPA ID Number

OFFICE/WAREHOUSE BUILDING (Continued) **S104282319**

Fee:	$20.00
Owner Contact Name:	Not reported
Owner Id:	Not reported
Prop Owner Name:	PLAZA ASSOCIATES
Prop Owner Address:	6560 N SCOTTSDALE RD., STE F-205
Prop Owner City/State/Zip:	85253
Prop Owner Phone:	Not reported
Contact Person Name:	Not reported
Contact Person Title:	Not reported
Contact Person Address:	Not reported
Contact Person City/State/Zip:	Not reported
Contact Person Phone:	Not reported
Township:	01N
Range:	03E
Section1:	17
Quarter Section:	NE,SE,SW
DW Penetrate Groundwater:	Not reported
Site Plan Sent:	Not reported
Entry Date:	04/26/1993
Other Business:	Not reported
Section2:	Not reported
Section3:	Not reported
Proj Officer:	Not reported
In Compliance Letter:	Not reported
Request Date:	Not reported
Incomplete Submittal:	Not reported
App Det App:	Not reported
App Required:	Not reported
Future App Required:	Not reported
Mgmt Practice Plan:	Not reported
Drillers Log:	Not reported
Additional Fee:	Not reported
Request 2 For Info:	Not reported
Refer To Compliance:	Not reported
App Date:	Not reported
Reg Received Date:	Not reported
Permitting Notification:	Not reported
Registration Number 1:	7643
Registration Key:	7643
Driveway:	Yes
Rooftop:	Yes
Street:	Yes

---

115 **SAV ON PLATING INC OF ARIZONA** **CA HAZNET** **S112834691**
17 W WATKINS ST **N/A**
PHOENIX, AZ 85003

HAZNET:

envid:	S112834691
Year:	2008
GEPAID:	AZ0000379180
Contact:	JO ANN TRIMINO
Telephone:	6025244311
Mailing Name:	Not reported
Mailing Address:	17 W WATKINS ST
Mailing City,St,Zip:	PHOENIX, AZ 850030000
Gen County:	Not reported
TSD EPA ID:	AZD980735500

Map ID	Site	Database(s)	EPA ID Number

SAV ON PLATING INC OF ARIZONA (Continued) **S112834691**

TSD County: Not reported
Waste Category: Not reported
Disposal Method: Other Recovery Of Reclamation For Reuse Including Acid Regeneration, Organics Recovery Ect
Tons: 18.5416
Facility County: 99

envid: S112834691
Year: 2007
GEPAID: AZ0000379180
Contact: JO ANN TRIMINO
Telephone: 6025244311
Mailing Name: Not reported
Mailing Address: 17 W WATKINS ST
Mailing City,St,Zip: PHOENIX, AZ 850030000
Gen County: Not reported
TSD EPA ID: AZD980735500
TSD County: Not reported
Waste Category: Not reported
Disposal Method: Other Recovery Of Reclamation For Reuse Including Acid Regeneration, Organics Recovery Ect
Tons: 16.85
Facility County: 99

---

115 **SAV-ON PLATING INC** **ICIS** **1012143514**
17 W WATKINS RD **FINDS** **N/A**
PHOENIX, AZ 85003

ICIS:
Enforcement Action ID: 09-2003-0077
FRS ID: 110039316380
Program ID: AZURITE 22392
Action Name: SAV-ON PLATING OF ARIZONA
Full Address: 17 W WATKINS RD PHOENIX AZ 85003-2824
State: Arizona
Facility Name: SAV-ON PLATING INC
Facility Address: 17 W WATKINS RD
PHOENIX, AZ 85003-2824
Enforcement Action Type: RCRA 3008A AO For Comp And/Or Penalty
Facility County: MARICOPA
EPA Region #: 9

Enforcement Action ID: 09-2003-0077
FRS ID: 110039316380
Program ID: BR AZ0000379180
Action Name: SAV-ON PLATING OF ARIZONA
Full Address: 17 W WATKINS RD PHOENIX AZ 85003-2824
State: Arizona
Facility Name: SAV-ON PLATING INC
Facility Address: 17 W WATKINS RD
PHOENIX, AZ 85003-2824
Enforcement Action Type: RCRA 3008A AO For Comp And/Or Penalty
Facility County: MARICOPA
EPA Region #: 9

Enforcement Action ID: 09-2003-0077
FRS ID: 110039316380
Program ID: TRIS 8500WSVNPL17WES

Map ID	Site	Database(s)	EPA ID Number

SAV-ON PLATING INC (Continued) **1012143514**

Action Name: SAV-ON PLATING OF ARIZONA
Full Address: 17 W WATKINS RD PHOENIX AZ 85003-2824
State: Arizona
Facility Name: SAV-ON PLATING INC
Facility Address: 17 W WATKINS RD
PHOENIX, AZ 85003-2824
Enforcement Action Type: RCRA 3008A AO For Comp And/Or Penalty
Facility County: MARICOPA
EPA Region #: 9

Enforcement Action ID: 09-2003-0077
FRS ID: 110039316380
Program ID: RCRAINFO AZ0000379180
Action Name: SAV-ON PLATING OF ARIZONA
Full Address: 17 W WATKINS RD PHOENIX AZ 85003-2824
State: Arizona
Facility Name: SAV-ON PLATING INC
Facility Address: 17 W WATKINS RD
PHOENIX, AZ 85003-2824
Enforcement Action Type: RCRA 3008A AO For Comp And/Or Penalty
Facility County: MARICOPA
EPA Region #: 9

Enforcement Action ID: 09-2003-0077
FRS ID: 110039316380
Program ID: FRS 110039316380
Action Name: SAV-ON PLATING OF ARIZONA
Full Address: 17 W WATKINS RD PHOENIX AZ 85003-2824
State: Arizona
Facility Name: SAV-ON PLATING INC
Facility Address: 17 W WATKINS RD
PHOENIX, AZ 85003-2824
Enforcement Action Type: RCRA 3008A AO For Comp And/Or Penalty
Facility County: MARICOPA
EPA Region #: 9

Program ID: AZURITE 22392
Facility Name: SAV-ON PLATING INC
Address: 17 W WATKINS RD
Tribal Indicator: N
Fed Facility: No
NAIC Code: Not reported
SIC Code: 3471

Program ID: BR AZ0000379180
Facility Name: SAV-ON PLATING INC
Address: 17 W WATKINS RD
Tribal Indicator: N
Fed Facility: No
NAIC Code: Not reported
SIC Code: 3471

Program ID: FRS 110039316380
Facility Name: SAV-ON PLATING INC
Address: 17 W WATKINS RD
Tribal Indicator: N

Map ID	Site	Database(s)	EPA ID Number

SAV-ON PLATING INC (Continued) **1012143514**

Fed Facility: No
NAIC Code: Not reported
SIC Code: 3471

Program ID: RCRAINFO AZ0000379180
Facility Name: SAV-ON PLATING INC
Address: 17 W WATKINS RD
Tribal Indicator: N
Fed Facility: No
NAIC Code: Not reported
SIC Code: 3471

Program ID: TRIS 8500WSVNPL17WES
Facility Name: SAV-ON PLATING INC
Address: 17 W WATKINS RD
Tribal Indicator: N
Fed Facility: No
NAIC Code: Not reported
SIC Code: 3471

FINDS:

Registry ID: 110039316380

Environmental Interest/Information System

US EPA TRIS (Toxics Release Inventory System) contains information from facilities on the amounts of over 300 listed toxic chemicals that these facilities release directly to air, water, land, or that are transported off-site.

RCRAInfo is a national information system that supports the Resource Conservation and Recovery Act (RCRA) program through the tracking of events and activities related to facilities that generate, transport, and treat, store, or dispose of hazardous waste. RCRAInfo allows RCRA program staff to track the notification, permit, compliance, and corrective action activities required under RCRA.

HAZARDOUS WASTE BIENNIAL REPORTER

AZURITE (Arizona Unified Repository For Informational Tracking Of The Environment is the Arizona Department of Environmental Quality (ADEQ) database that is used for environmental enforcement and compliance reporting to the Permit and Compliance (PCS) system and to the Air Facility System Universal Interface (AFS-UI).

ICIS (Integrated Compliance Information System) is the Integrated Compliance Information System and provides a database that, when complete, will contain integrated Enforcement and Compliance information across most of EPA's programs. The vision for ICIS is to replace EPA's independent databases that contain Enforcement data with a single repository for that information. Currently, ICIS contains all Federal Administrative and Judicial enforcement actions. This information is maintained in ICIS by EPA in the Regional offices and it Headquarters. A future release of ICIS will replace the Permit Compliance System (PCS) which supports the NPDES and will integrate that information with Federal actions already in the system. ICIS also has the capability to track other activities occurring in the Region

Map ID	Site	Database(s)	EPA ID Number
	SAV-ON PLATING INC (Continued)		**1012143514**

that support Compliance and Enforcement programs. These include; Incident Tracking, Compliance Assistance, and Compliance Monitoring.

115	**SAV-ON PLATING INCORPORATED** **17 W. WATKINS ROAD** **PHOENIX, AZ 85003**	**RCRA-LQG** **AZ MANIFEST** **AZ EMAP** **EPA WATCH LIST**	**1000904710** **AZ0000379180**

RCRA-LQG:

Date form received by agency:	05/02/2014
Facility name:	SAV-ON PLATING INCORPORATED
Facility address:	17 W. WATKINS ROAD PHOENIX, AZ 85003
EPA ID:	AZ0000379180
Mailing address:	W. WATKINS ROAD PHOENIX, AZ 85003
Contact:	NANCY I ALDANA
Contact address:	W. WATKINS ROAD PHOENIX, AZ 85003
Contact country:	Not reported
Contact telephone:	602 2524311
Telephone ext.:	100
Contact email:	NANCY@SAV-ONPLATING.COM
EPA Region:	09
Land type:	Private
Classification:	Large Quantity Generator
Description:	Handler: generates 1,000 kg or more of hazardous waste during any calendar month; or generates more than 1 kg of acutely hazardous waste during any calendar month; or generates more than 100 kg of any residue or contaminated soil, waste or other debris resulting from the cleanup of a spill, into or on any land or water, of acutely hazardous waste during any calendar month; or generates 1 kg or less of acutely hazardous waste during any calendar month, and accumulates more than 1 kg of acutely hazardous waste at any time; or generates 100 kg or less of any residue or contaminated soil, waste or other debris resulting from the cleanup of a spill, into or on any land or water, of acutely hazardous waste during any calendar month, and accumulates more than 100 kg of that material at any time

Owner/Operator Summary:

Owner/operator name:	J.L. & SONS FAMILY VENTURES LLC
Owner/operator address:	W. WATKINS ROAD PHOENIX, AZ 85003
Owner/operator country:	Not reported
Owner/operator telephone:	6022524311 100
Legal status:	Private
Owner/Operator Type:	Owner
Owner/Op start date:	03/10/2011
Owner/Op end date:	Not reported
Owner/operator name:	SAV-ON PLATING INCORPORATED
Owner/operator address:	Not reported Not reported
Owner/operator country:	Not reported
Owner/operator telephone:	Not reported
Legal status:	Private

Map ID	Site	Database(s)	EPA ID Number

SAV-ON PLATING INCORPORATED (Continued) **1000904710**

Owner/Operator Type: Operator
Owner/Op start date: 04/01/1994
Owner/Op end date: Not reported

Owner/operator name: ARCADIA MANAGEMENT GROUP INC.
Owner/operator address: 5555 EAST VAN BUREN #125
PHOENXI, AZ 85008
Owner/operator country: US
Owner/operator telephone: Not reported
Legal status: Private
Owner/Operator Type: Owner
Owner/Op start date: 01/01/2002
Owner/Op end date: Not reported

Owner/operator name: SAV-ON PLATING INC.
Owner/operator address: Not reported
Not reported
Owner/operator country: US
Owner/operator telephone: Not reported
Legal status: Private
Owner/Operator Type: Operator
Owner/Op start date: 04/01/1994
Owner/Op end date: Not reported

Handler Activities Summary:
U.S. importer of hazardous waste: No
Mixed waste (haz. and radioactive): No
Recycler of hazardous waste: No
Transporter of hazardous waste: No
Treater, storer or disposer of HW: No
Underground injection activity: No
On-site burner exemption: No
Furnace exemption: No
Used oil fuel burner: No
Used oil processor: No
User oil refiner: No
Used oil fuel marketer to burner: No
Used oil Specification marketer: No
Used oil transfer facility: No
Used oil transporter: No

. Waste code: F006
. Waste name: WASTEWATER TREATMENT SLUDGES FROM ELECTROPLATING OPERATIONS, EXCEPT FROM THE FOLLOWING PROCESSES: (1) SULFURIC ACID ANODIZING OF ALUMINUM; (2) TIN PLATING ON CARBON STEEL; (3) ZINC PLATING (SEGREGATED BASIS) ON CARBON STEEL; (4) ALUMINUM OR ZINC-ALUMINUM PLATING ON CARBON STEEL; (5) CLEANING/STRIPPING ASSOCIATED WITH TIN, ZINC, AND ALUMINUM PLATING ON CARBON STEEL; AND (6) CHEMICAL ETCHING AND MILLING OF ALUMINUM.

Historical Generators:
Date form received by agency: 04/09/2012
Site name: SAV-ON PLATING INCORPORATED
Classification: Large Quantity Generator

. Waste code: F006

Map ID	Site	Database(s)	EPA ID Number

SAV-ON PLATING INCORPORATED (Continued) **1000904710**

. Waste name: WASTEWATER TREATMENT SLUDGES FROM ELECTROPLATING OPERATIONS, EXCEPT FROM THE FOLLOWING PROCESSES: (1) SULFURIC ACID ANODIZING OF ALUMINUM; (2) TIN PLATING ON CARBON STEEL; (3) ZINC PLATING (SEGREGATED BASIS) ON CARBON STEEL; (4) ALUMINUM OR ZINC-ALUMINUM PLATING ON CARBON STEEL; (5) CLEANING/STRIPPING ASSOCIATED WITH TIN, ZINC, AND ALUMINUM PLATING ON CARBON STEEL; AND (6) CHEMICAL ETCHING AND MILLING OF ALUMINUM.

Date form received by agency: 04/14/2010
Site name: SAV-ON PLATING INCORPORATED
Classification: Large Quantity Generator

. Waste code: D007
. Waste name: CHROMIUM

Date form received by agency: 03/08/2010
Site name: SAV ON PLATING OF ARIZONA INC
Classification: Small Quantity Generator

Date form received by agency: 01/30/2009
Site name: SAV ON PLATING OF ARIZONA INC
Classification: Large Quantity Generator

Date form received by agency: 02/29/2008
Site name: SAV ON PLATING INC OF ARIZONA
Classification: Large Quantity Generator

Date form received by agency: 02/25/2008
Site name: SAV-ON PLATING INC.
Classification: Large Quantity Generator

. Waste code: F006
. Waste name: WASTEWATER TREATMENT SLUDGES FROM ELECTROPLATING OPERATIONS, EXCEPT FROM THE FOLLOWING PROCESSES: (1) SULFURIC ACID ANODIZING OF ALUMINUM; (2) TIN PLATING ON CARBON STEEL; (3) ZINC PLATING (SEGREGATED BASIS) ON CARBON STEEL; (4) ALUMINUM OR ZINC-ALUMINUM PLATING ON CARBON STEEL; (5) CLEANING/STRIPPING ASSOCIATED WITH TIN, ZINC, AND ALUMINUM PLATING ON CARBON STEEL; AND (6) CHEMICAL ETCHING AND MILLING OF ALUMINUM.

Date form received by agency: 02/27/2006
Site name: SAV-ON PLATING INC.
Classification: Large Quantity Generator

. Waste code: F006
. Waste name: WASTEWATER TREATMENT SLUDGES FROM ELECTROPLATING OPERATIONS, EXCEPT FROM THE FOLLOWING PROCESSES: (1) SULFURIC ACID ANODIZING OF ALUMINUM; (2) TIN PLATING ON CARBON STEEL; (3) ZINC PLATING (SEGREGATED BASIS) ON CARBON STEEL; (4) ALUMINUM OR ZINC-ALUMINUM PLATING ON CARBON STEEL; (5) CLEANING/STRIPPING ASSOCIATED WITH TIN, ZINC, AND ALUMINUM PLATING ON CARBON STEEL; AND (6) CHEMICAL ETCHING AND MILLING OF ALUMINUM.

Date form received by agency: 11/02/2005
Site name: SAV-ON PLATING INC OF ARIZONA
Classification: Large Quantity Generator

Map ID	Site	Database(s)	EPA ID Number

SAV-ON PLATING INCORPORATED (Continued) **1000904710**

. Waste code: F006
. Waste name: WASTEWATER TREATMENT SLUDGES FROM ELECTROPLATING OPERATIONS, EXCEPT FROM THE FOLLOWING PROCESSES: (1) SULFURIC ACID ANODIZING OF ALUMINUM; (2) TIN PLATING ON CARBON STEEL; (3) ZINC PLATING (SEGREGATED BASIS) ON CARBON STEEL; (4) ALUMINUM OR ZINC-ALUMINUM PLATING ON CARBON STEEL; (5) CLEANING/STRIPPING ASSOCIATED WITH TIN, ZINC, AND ALUMINUM PLATING ON CARBON STEEL; AND (6) CHEMICAL ETCHING AND MILLING OF ALUMINUM.

Date form received by agency: 10/04/2004
Site name: SAV-ON PLATING INC OF ARIZONA
Classification: Large Quantity Generator

. Waste code: F006
. Waste name: WASTEWATER TREATMENT SLUDGES FROM ELECTROPLATING OPERATIONS, EXCEPT FROM THE FOLLOWING PROCESSES: (1) SULFURIC ACID ANODIZING OF ALUMINUM; (2) TIN PLATING ON CARBON STEEL; (3) ZINC PLATING (SEGREGATED BASIS) ON CARBON STEEL; (4) ALUMINUM OR ZINC-ALUMINUM PLATING ON CARBON STEEL; (5) CLEANING/STRIPPING ASSOCIATED WITH TIN, ZINC, AND ALUMINUM PLATING ON CARBON STEEL; AND (6) CHEMICAL ETCHING AND MILLING OF ALUMINUM.

Date form received by agency: 02/20/2002
Site name: SAV-ON PLATING INC. OF ARIZONA
Classification: Large Quantity Generator

. Waste code: F006
. Waste name: WASTEWATER TREATMENT SLUDGES FROM ELECTROPLATING OPERATIONS, EXCEPT FROM THE FOLLOWING PROCESSES: (1) SULFURIC ACID ANODIZING OF ALUMINUM; (2) TIN PLATING ON CARBON STEEL; (3) ZINC PLATING (SEGREGATED BASIS) ON CARBON STEEL; (4) ALUMINUM OR ZINC-ALUMINUM PLATING ON CARBON STEEL; (5) CLEANING/STRIPPING ASSOCIATED WITH TIN, ZINC, AND ALUMINUM PLATING ON CARBON STEEL; AND (6) CHEMICAL ETCHING AND MILLING OF ALUMINUM.

Date form received by agency: 02/15/2001
Site name: SAV-ON PLATING INC
Classification: Large Quantity Generator

Date form received by agency: 05/12/1999
Site name: SAV ON PLATING INC OF ARIZONA
Classification: Large Quantity Generator

Date form received by agency: 06/16/1994
Site name: SAV ON PLATING INC OF ARIZONA
Classification: Small Quantity Generator

Biennial Reports:

Last Biennial Reporting Year: 2013

Annual Waste Handled:
Waste code: F006
Waste name: WASTEWATER TREATMENT SLUDGES FROM ELECTROPLATING OPERATIONS EXCEPT FROM THE FOLLOWING PROCESSES: (1) SULFURIC ACID ANODIZING OF ALUMINUM; (2) TIN PLATING ON CARBON STEEL; (3) ZINC PLATING (SEGREGATED BASIS) ON CARBON STEEL; (4) ALUMINUM OR ZINC-ALUMINUM PLATING ON CARBON STEEL; (5) CLEANING/STRIPPING ASSOCIATED WITH TIN, ZINC AND ALUMINUM

Map ID	Site	Database(s)	EPA ID Number

SAV-ON PLATING INCORPORATED (Continued) **1000904710**

PLATING ON CARBON STEEL; AND (6) CHEMICAL ETCHING AND MILLING OF ALUMINUM.

Amount (Lbs): 198400

Facility Has Received Notices of Violations:

Regulation violated: Not reported
Area of violation: Generators - Pre-transport
Date violation determined: 03/06/2013
Date achieved compliance: 03/20/2013
Violation lead agency: State
Enforcement action: Not reported
Enforcement action date: 03/20/2013
Enf. disposition status: Not reported
Enf. disp. status date: Not reported
Enforcement lead agency: State
Proposed penalty amount: Not reported
Final penalty amount: Not reported
Paid penalty amount: Not reported

Regulation violated: Not reported
Area of violation: Generators - Pre-transport
Date violation determined: 03/06/2013
Date achieved compliance: 03/20/2013
Violation lead agency: State
Enforcement action: Not reported
Enforcement action date: 04/16/2013
Enf. disposition status: Not reported
Enf. disp. status date: Not reported
Enforcement lead agency: State
Proposed penalty amount: Not reported
Final penalty amount: Not reported
Paid penalty amount: Not reported

Regulation violated: Not reported
Area of violation: Federal or State Statute
Date violation determined: 02/11/2009
Date achieved compliance: 05/21/2009
Violation lead agency: State
Enforcement action: Not reported
Enforcement action date: 03/03/2009
Enf. disposition status: Not reported
Enf. disp. status date: Not reported
Enforcement lead agency: State
Proposed penalty amount: Not reported
Final penalty amount: Not reported
Paid penalty amount: Not reported

Regulation violated: Not reported
Area of violation: Federal or State Statute
Date violation determined: 02/11/2009
Date achieved compliance: 05/21/2009
Violation lead agency: State
Enforcement action: Not reported
Enforcement action date: 04/17/2009
Enf. disposition status: Not reported
Enf. disp. status date: Not reported

Map ID	Site	Database(s)	EPA ID Number

SAV-ON PLATING INCORPORATED (Continued) **1000904710**

Enforcement lead agency: State
Proposed penalty amount: Not reported
Final penalty amount: Not reported
Paid penalty amount: Not reported

Regulation violated: Not reported
Area of violation: Generators - Pre-transport
Date violation determined: 02/11/2009
Date achieved compliance: 05/21/2009
Violation lead agency: State
Enforcement action: FINAL CIVIL JUDICIAL ACTION FOR COMPLIANCE AND/OR MONETARY PENALTY
Enforcement action date: 02/17/2011
Enf. disposition status: Not reported
Enf. disp. status date: Not reported
Enforcement lead agency: State
Proposed penalty amount: 60000
Final penalty amount: 60000
Paid penalty amount: 60000

Regulation violated: Not reported
Area of violation: Federal or State Statute
Date violation determined: 02/11/2009
Date achieved compliance: 05/21/2009
Violation lead agency: State
Enforcement action: Not reported
Enforcement action date: Not reported
Enf. disposition status: Not reported
Enf. disp. status date: Not reported
Enforcement lead agency: Not reported
Proposed penalty amount: Not reported
Final penalty amount: Not reported
Paid penalty amount: Not reported

Regulation violated: Not reported
Area of violation: Universal Waste - Small Quantity Handlers
Date violation determined: 02/11/2009
Date achieved compliance: 05/21/2009
Violation lead agency: State
Enforcement action: Not reported
Enforcement action date: 05/21/2009
Enf. disposition status: Not reported
Enf. disp. status date: Not reported
Enforcement lead agency: State
Proposed penalty amount: Not reported
Final penalty amount: Not reported
Paid penalty amount: Not reported

Regulation violated: Not reported
Area of violation: Universal Waste - Small Quantity Handlers
Date violation determined: 02/11/2009
Date achieved compliance: 05/21/2009
Violation lead agency: State
Enforcement action: Not reported
Enforcement action date: 05/27/2009
Enf. disposition status: Not reported
Enf. disp. status date: Not reported
Enforcement lead agency: State

Map ID	Site	Database(s)	EPA ID Number

SAV-ON PLATING INCORPORATED (Continued) **1000904710**

Proposed penalty amount: Not reported
Final penalty amount: Not reported
Paid penalty amount: Not reported

Regulation violated: Not reported
Area of violation: Generators - Pre-transport
Date violation determined: 02/11/2009
Date achieved compliance: 05/21/2009
Violation lead agency: State
Enforcement action: WRITTEN INFORMAL
Enforcement action date: 04/15/2009
Enf. disposition status: Not reported
Enf. disp. status date: Not reported
Enforcement lead agency: State
Proposed penalty amount: Not reported
Final penalty amount: Not reported
Paid penalty amount: Not reported

Regulation violated: Not reported
Area of violation: Generators - Pre-transport
Date violation determined: 02/11/2009
Date achieved compliance: 05/21/2009
Violation lead agency: State
Enforcement action: Not reported
Enforcement action date: 05/27/2009
Enf. disposition status: Not reported
Enf. disp. status date: Not reported
Enforcement lead agency: State
Proposed penalty amount: Not reported
Final penalty amount: Not reported
Paid penalty amount: Not reported

Regulation violated: Not reported
Area of violation: Universal Waste - Small Quantity Handlers
Date violation determined: 02/11/2009
Date achieved compliance: 05/21/2009
Violation lead agency: State
Enforcement action: FINAL CIVIL JUDICIAL ACTION FOR COMPLIANCE AND/OR MONETARY PENALTY
Enforcement action date: 02/17/2011
Enf. disposition status: Not reported
Enf. disp. status date: Not reported
Enforcement lead agency: State
Proposed penalty amount: 60000
Final penalty amount: 60000
Paid penalty amount: 60000

Regulation violated: Not reported
Area of violation: Generators - Pre-transport
Date violation determined: 02/11/2009
Date achieved compliance: 05/21/2009
Violation lead agency: State
Enforcement action: Not reported
Enforcement action date: 05/21/2009
Enf. disposition status: Not reported
Enf. disp. status date: Not reported
Enforcement lead agency: State
Proposed penalty amount: Not reported

Map ID	Site	Database(s)	EPA ID Number
	SAV-ON PLATING INCORPORATED (Continued)		**1000904710**

Final penalty amount: Not reported
Paid penalty amount: Not reported

Regulation violated: Not reported
Area of violation: Federal or State Statute
Date violation determined: 02/11/2009
Date achieved compliance: 05/21/2009
Violation lead agency: State
Enforcement action: Not reported
Enforcement action date: 02/17/2011
Enf. disposition status: Not reported
Enf. disp. status date: Not reported
Enforcement lead agency: State
Proposed penalty amount: Not reported
Final penalty amount: Not reported
Paid penalty amount: Not reported

Regulation violated: Not reported
Area of violation: Federal or State Statute
Date violation determined: 02/11/2009
Date achieved compliance: 05/21/2009
Violation lead agency: State
Enforcement action: Not reported
Enforcement action date: 10/08/2009
Enf. disposition status: Not reported
Enf. disp. status date: Not reported
Enforcement lead agency: State
Proposed penalty amount: Not reported
Final penalty amount: Not reported
Paid penalty amount: Not reported

Regulation violated: Not reported
Area of violation: Generators - Pre-transport
Date violation determined: 02/11/2009
Date achieved compliance: 05/21/2009
Violation lead agency: State
Enforcement action: Not reported
Enforcement action date: 10/08/2009
Enf. disposition status: Not reported
Enf. disp. status date: Not reported
Enforcement lead agency: State
Proposed penalty amount: Not reported
Final penalty amount: Not reported
Paid penalty amount: Not reported

Regulation violated: Not reported
Area of violation: Generators - Pre-transport
Date violation determined: 02/11/2009
Date achieved compliance: 05/21/2009
Violation lead agency: State
Enforcement action: Not reported
Enforcement action date: 08/25/2009
Enf. disposition status: Not reported
Enf. disp. status date: Not reported
Enforcement lead agency: State
Proposed penalty amount: Not reported
Final penalty amount: Not reported

Map ID	Site	Database(s)	EPA ID Number
	SAV-ON PLATING INCORPORATED (Continued)		**1000904710**

Paid penalty amount: Not reported

Regulation violated: Not reported
Area of violation: Federal or State Statute
Date violation determined: 02/11/2009
Date achieved compliance: 05/21/2009
Violation lead agency: State
Enforcement action: Not reported
Enforcement action date: 12/29/2010
Enf. disposition status: Not reported
Enf. disp. status date: Not reported
Enforcement lead agency: State
Proposed penalty amount: Not reported
Final penalty amount: Not reported
Paid penalty amount: Not reported

Regulation violated: Not reported
Area of violation: Universal Waste - Small Quantity Handlers
Date violation determined: 02/11/2009
Date achieved compliance: 05/21/2009
Violation lead agency: State
Enforcement action: Not reported
Enforcement action date: 04/17/2009
Enf. disposition status: Not reported
Enf. disp. status date: Not reported
Enforcement lead agency: State
Proposed penalty amount: Not reported
Final penalty amount: Not reported
Paid penalty amount: Not reported

Regulation violated: Not reported
Area of violation: Universal Waste - Small Quantity Handlers
Date violation determined: 02/11/2009
Date achieved compliance: 05/21/2009
Violation lead agency: State
Enforcement action: Not reported
Enforcement action date: 03/03/2009
Enf. disposition status: Not reported
Enf. disp. status date: Not reported
Enforcement lead agency: State
Proposed penalty amount: Not reported
Final penalty amount: Not reported
Paid penalty amount: Not reported

Regulation violated: Not reported
Area of violation: Universal Waste - Small Quantity Handlers
Date violation determined: 02/11/2009
Date achieved compliance: 05/21/2009
Violation lead agency: State
Enforcement action: Not reported
Enforcement action date: 06/09/2009
Enf. disposition status: Not reported
Enf. disp. status date: Not reported
Enforcement lead agency: State
Proposed penalty amount: Not reported
Final penalty amount: Not reported
Paid penalty amount: Not reported

Map ID	Site	Database(s)	EPA ID Number
	SAV-ON PLATING INCORPORATED (Continued)		**1000904710**

Regulation violated: Not reported
Area of violation: Federal or State Statute
Date violation determined: 02/11/2009
Date achieved compliance: 05/21/2009
Violation lead agency: State
Enforcement action: WRITTEN INFORMAL
Enforcement action date: 04/15/2009
Enf. disposition status: Not reported
Enf. disp. status date: Not reported
Enforcement lead agency: State
Proposed penalty amount: Not reported
Final penalty amount: Not reported
Paid penalty amount: Not reported

Regulation violated: Not reported
Area of violation: Universal Waste - Small Quantity Handlers
Date violation determined: 02/11/2009
Date achieved compliance: 05/21/2009
Violation lead agency: State
Enforcement action: Not reported
Enforcement action date: 05/06/2009
Enf. disposition status: Not reported
Enf. disp. status date: Not reported
Enforcement lead agency: State
Proposed penalty amount: Not reported
Final penalty amount: Not reported
Paid penalty amount: Not reported

Regulation violated: Not reported
Area of violation: Federal or State Statute
Date violation determined: 02/11/2009
Date achieved compliance: 05/21/2009
Violation lead agency: State
Enforcement action: Not reported
Enforcement action date: 05/27/2009
Enf. disposition status: Not reported
Enf. disp. status date: Not reported
Enforcement lead agency: State
Proposed penalty amount: Not reported
Final penalty amount: Not reported
Paid penalty amount: Not reported

Regulation violated: Not reported
Area of violation: Generators - Pre-transport
Date violation determined: 02/11/2009
Date achieved compliance: 05/21/2009
Violation lead agency: State
Enforcement action: Not reported
Enforcement action date: 02/27/2009
Enf. disposition status: Not reported
Enf. disp. status date: Not reported
Enforcement lead agency: State
Proposed penalty amount: Not reported
Final penalty amount: Not reported
Paid penalty amount: Not reported

Regulation violated: Not reported

Map ID	Site	Database(s)	EPA ID Number

SAV-ON PLATING INCORPORATED (Continued) **1000904710**

Area of violation: Universal Waste - Small Quantity Handlers
Date violation determined: 02/11/2009
Date achieved compliance: 05/21/2009
Violation lead agency: State
Enforcement action: Not reported
Enforcement action date: 02/17/2011
Enf. disposition status: Not reported
Enf. disp. status date: Not reported
Enforcement lead agency: State
Proposed penalty amount: Not reported
Final penalty amount: Not reported
Paid penalty amount: Not reported

Regulation violated: Not reported
Area of violation: Federal or State Statute
Date violation determined: 02/11/2009
Date achieved compliance: 05/21/2009
Violation lead agency: State
Enforcement action: Not reported
Enforcement action date: 05/06/2009
Enf. disposition status: Not reported
Enf. disp. status date: Not reported
Enforcement lead agency: State
Proposed penalty amount: Not reported
Final penalty amount: Not reported
Paid penalty amount: Not reported

Regulation violated: Not reported
Area of violation: Generators - Pre-transport
Date violation determined: 02/11/2009
Date achieved compliance: 05/21/2009
Violation lead agency: State
Enforcement action: Not reported
Enforcement action date: Not reported
Enf. disposition status: Not reported
Enf. disp. status date: Not reported
Enforcement lead agency: Not reported
Proposed penalty amount: Not reported
Final penalty amount: Not reported
Paid penalty amount: Not reported

Regulation violated: Not reported
Area of violation: Universal Waste - Small Quantity Handlers
Date violation determined: 02/11/2009
Date achieved compliance: 05/21/2009
Violation lead agency: State
Enforcement action: Not reported
Enforcement action date: 12/29/2010
Enf. disposition status: Not reported
Enf. disp. status date: Not reported
Enforcement lead agency: State
Proposed penalty amount: Not reported
Final penalty amount: Not reported
Paid penalty amount: Not reported

Regulation violated: Not reported
Area of violation: Generators - Pre-transport

Map ID	Site	Database(s)	EPA ID Number

SAV-ON PLATING INCORPORATED (Continued) **1000904710**

Date violation determined: 02/11/2009
Date achieved compliance: 05/21/2009
Violation lead agency: State
Enforcement action: Not reported
Enforcement action date: 05/28/2009
Enf. disposition status: Not reported
Enf. disp. status date: Not reported
Enforcement lead agency: State
Proposed penalty amount: Not reported
Final penalty amount: Not reported
Paid penalty amount: Not reported

Regulation violated: Not reported
Area of violation: Federal or State Statute
Date violation determined: 02/11/2009
Date achieved compliance: 05/21/2009
Violation lead agency: State
Enforcement action: Not reported
Enforcement action date: 06/19/2009
Enf. disposition status: Not reported
Enf. disp. status date: Not reported
Enforcement lead agency: State
Proposed penalty amount: Not reported
Final penalty amount: Not reported
Paid penalty amount: Not reported

Regulation violated: Not reported
Area of violation: Generators - Pre-transport
Date violation determined: 02/11/2009
Date achieved compliance: 05/21/2009
Violation lead agency: State
Enforcement action: Not reported
Enforcement action date: 03/03/2009
Enf. disposition status: Not reported
Enf. disp. status date: Not reported
Enforcement lead agency: State
Proposed penalty amount: Not reported
Final penalty amount: Not reported
Paid penalty amount: Not reported

Regulation violated: Not reported
Area of violation: Generators - Pre-transport
Date violation determined: 02/11/2009
Date achieved compliance: 05/21/2009
Violation lead agency: State
Enforcement action: Not reported
Enforcement action date: 02/17/2011
Enf. disposition status: Not reported
Enf. disp. status date: Not reported
Enforcement lead agency: State
Proposed penalty amount: Not reported
Final penalty amount: Not reported
Paid penalty amount: Not reported

Regulation violated: Not reported
Area of violation: Generators - Pre-transport
Date violation determined: 02/11/2009

Map ID	Site	Database(s)	EPA ID Number
	SAV-ON PLATING INCORPORATED (Continued)		**1000904710**

Date achieved compliance: 05/21/2009
Violation lead agency: State
Enforcement action: Not reported
Enforcement action date: 06/19/2009
Enf. disposition status: Not reported
Enf. disp. status date: Not reported
Enforcement lead agency: State
Proposed penalty amount: Not reported
Final penalty amount: Not reported
Paid penalty amount: Not reported

Regulation violated: Not reported
Area of violation: Generators - Pre-transport
Date violation determined: 02/11/2009
Date achieved compliance: 05/21/2009
Violation lead agency: State
Enforcement action: Not reported
Enforcement action date: 05/06/2009
Enf. disposition status: Not reported
Enf. disp. status date: Not reported
Enforcement lead agency: State
Proposed penalty amount: Not reported
Final penalty amount: Not reported
Paid penalty amount: Not reported

Regulation violated: Not reported
Area of violation: Generators - Pre-transport
Date violation determined: 02/11/2009
Date achieved compliance: 05/21/2009
Violation lead agency: State
Enforcement action: Not reported
Enforcement action date: 12/29/2010
Enf. disposition status: Not reported
Enf. disp. status date: Not reported
Enforcement lead agency: State
Proposed penalty amount: Not reported
Final penalty amount: Not reported
Paid penalty amount: Not reported

Regulation violated: Not reported
Area of violation: Federal or State Statute
Date violation determined: 02/11/2009
Date achieved compliance: 05/21/2009
Violation lead agency: State
Enforcement action: Not reported
Enforcement action date: 05/21/2009
Enf. disposition status: Not reported
Enf. disp. status date: Not reported
Enforcement lead agency: State
Proposed penalty amount: Not reported
Final penalty amount: Not reported
Paid penalty amount: Not reported

Regulation violated: Not reported
Area of violation: Generators - Pre-transport
Date violation determined: 02/11/2009
Date achieved compliance: 05/21/2009

Map ID	Site	Database(s)	EPA ID Number
	SAV-ON PLATING INCORPORATED (Continued)		**1000904710**

Violation lead agency: State
Enforcement action: Not reported
Enforcement action date: 04/17/2009
Enf. disposition status: Not reported
Enf. disp. status date: Not reported
Enforcement lead agency: State
Proposed penalty amount: Not reported
Final penalty amount: Not reported
Paid penalty amount: Not reported

Regulation violated: Not reported
Area of violation: Federal or State Statute
Date violation determined: 02/11/2009
Date achieved compliance: 05/21/2009
Violation lead agency: State
Enforcement action: Not reported
Enforcement action date: 06/09/2009
Enf. disposition status: Not reported
Enf. disp. status date: Not reported
Enforcement lead agency: State
Proposed penalty amount: Not reported
Final penalty amount: Not reported
Paid penalty amount: Not reported

Regulation violated: Not reported
Area of violation: Federal or State Statute
Date violation determined: 02/11/2009
Date achieved compliance: 05/21/2009
Violation lead agency: State
Enforcement action: Not reported
Enforcement action date: 08/25/2009
Enf. disposition status: Not reported
Enf. disp. status date: Not reported
Enforcement lead agency: State
Proposed penalty amount: Not reported
Final penalty amount: Not reported
Paid penalty amount: Not reported

Regulation violated: Not reported
Area of violation: Generators - Pre-transport
Date violation determined: 02/11/2009
Date achieved compliance: 05/21/2009
Violation lead agency: State
Enforcement action: Not reported
Enforcement action date: 06/09/2009
Enf. disposition status: Not reported
Enf. disp. status date: Not reported
Enforcement lead agency: State
Proposed penalty amount: Not reported
Final penalty amount: Not reported
Paid penalty amount: Not reported

Regulation violated: Not reported
Area of violation: Federal or State Statute
Date violation determined: 02/11/2009
Date achieved compliance: 05/21/2009
Violation lead agency: State

Map ID	Site	Database(s)	EPA ID Number

SAV-ON PLATING INCORPORATED (Continued) **1000904710**

Enforcement action: FINAL CIVIL JUDICIAL ACTION FOR COMPLIANCE AND/OR MONETARY PENALTY
Enforcement action date: 02/17/2011
Enf. disposition status: Not reported
Enf. disp. status date: Not reported
Enforcement lead agency: State
Proposed penalty amount: 60000
Final penalty amount: 60000
Paid penalty amount: 60000

Regulation violated: Not reported
Area of violation: Universal Waste - Small Quantity Handlers
Date violation determined: 02/11/2009
Date achieved compliance: 05/21/2009
Violation lead agency: State
Enforcement action: Not reported
Enforcement action date: 05/28/2009
Enf. disposition status: Not reported
Enf. disp. status date: Not reported
Enforcement lead agency: State
Proposed penalty amount: Not reported
Final penalty amount: Not reported
Paid penalty amount: Not reported

Regulation violated: Not reported
Area of violation: Universal Waste - Small Quantity Handlers
Date violation determined: 02/11/2009
Date achieved compliance: 05/21/2009
Violation lead agency: State
Enforcement action: Not reported
Enforcement action date: 10/08/2009
Enf. disposition status: Not reported
Enf. disp. status date: Not reported
Enforcement lead agency: State
Proposed penalty amount: Not reported
Final penalty amount: Not reported
Paid penalty amount: Not reported

Regulation violated: Not reported
Area of violation: Universal Waste - Small Quantity Handlers
Date violation determined: 02/11/2009
Date achieved compliance: 05/21/2009
Violation lead agency: State
Enforcement action: Not reported
Enforcement action date: Not reported
Enf. disposition status: Not reported
Enf. disp. status date: Not reported
Enforcement lead agency: Not reported
Proposed penalty amount: Not reported
Final penalty amount: Not reported
Paid penalty amount: Not reported

Regulation violated: Not reported
Area of violation: Universal Waste - Small Quantity Handlers
Date violation determined: 02/11/2009
Date achieved compliance: 05/21/2009
Violation lead agency: State
Enforcement action: WRITTEN INFORMAL

Map ID	Site	Database(s)	EPA ID Number
	SAV-ON PLATING INCORPORATED (Continued)		**1000904710**

Enforcement action date: 04/15/2009
Enf. disposition status: Not reported
Enf. disp. status date: Not reported
Enforcement lead agency: State
Proposed penalty amount: Not reported
Final penalty amount: Not reported
Paid penalty amount: Not reported

Regulation violated: Not reported
Area of violation: Universal Waste - Small Quantity Handlers
Date violation determined: 02/11/2009
Date achieved compliance: 05/21/2009
Violation lead agency: State
Enforcement action: Not reported
Enforcement action date: 06/19/2009
Enf. disposition status: Not reported
Enf. disp. status date: Not reported
Enforcement lead agency: State
Proposed penalty amount: Not reported
Final penalty amount: Not reported
Paid penalty amount: Not reported

Regulation violated: Not reported
Area of violation: Federal or State Statute
Date violation determined: 02/11/2009
Date achieved compliance: 05/21/2009
Violation lead agency: State
Enforcement action: Not reported
Enforcement action date: 05/28/2009
Enf. disposition status: Not reported
Enf. disp. status date: Not reported
Enforcement lead agency: State
Proposed penalty amount: Not reported
Final penalty amount: Not reported
Paid penalty amount: Not reported

Regulation violated: Not reported
Area of violation: Federal or State Statute
Date violation determined: 02/11/2009
Date achieved compliance: 05/21/2009
Violation lead agency: State
Enforcement action: Not reported
Enforcement action date: 02/27/2009
Enf. disposition status: Not reported
Enf. disp. status date: Not reported
Enforcement lead agency: State
Proposed penalty amount: Not reported
Final penalty amount: Not reported
Paid penalty amount: Not reported

Regulation violated: Not reported
Area of violation: Universal Waste - Small Quantity Handlers
Date violation determined: 02/11/2009
Date achieved compliance: 05/21/2009
Violation lead agency: State
Enforcement action: Not reported
Enforcement action date: 02/27/2009

Map ID	Site	Database(s)	EPA ID Number
	SAV-ON PLATING INCORPORATED (Continued)		**1000904710**

Enf. disposition status: Not reported
Enf. disp. status date: Not reported
Enforcement lead agency: State
Proposed penalty amount: Not reported
Final penalty amount: Not reported
Paid penalty amount: Not reported

Regulation violated: Not reported
Area of violation: Universal Waste - Small Quantity Handlers
Date violation determined: 02/11/2009
Date achieved compliance: 05/21/2009
Violation lead agency: State
Enforcement action: Not reported
Enforcement action date: 08/25/2009
Enf. disposition status: Not reported
Enf. disp. status date: Not reported
Enforcement lead agency: State
Proposed penalty amount: Not reported
Final penalty amount: Not reported
Paid penalty amount: Not reported

Regulation violated: Not reported
Area of violation: Generators - General
Date violation determined: 04/12/2005
Date achieved compliance: 07/07/2005
Violation lead agency: State
Enforcement action: WRITTEN INFORMAL
Enforcement action date: 05/27/2005
Enf. disposition status: Not reported
Enf. disp. status date: Not reported
Enforcement lead agency: State
Proposed penalty amount: Not reported
Final penalty amount: Not reported
Paid penalty amount: Not reported

Regulation violated: Not reported
Area of violation: Generators - Pre-transport
Date violation determined: 04/12/2005
Date achieved compliance: 07/07/2005
Violation lead agency: State
Enforcement action: WRITTEN INFORMAL
Enforcement action date: 05/27/2005
Enf. disposition status: Not reported
Enf. disp. status date: Not reported
Enforcement lead agency: State
Proposed penalty amount: Not reported
Final penalty amount: Not reported
Paid penalty amount: Not reported

Regulation violated: Not reported
Area of violation: Generators - Manifest
Date violation determined: 04/12/2005
Date achieved compliance: 07/07/2005
Violation lead agency: State
Enforcement action: WRITTEN INFORMAL
Enforcement action date: 05/27/2005
Enf. disposition status: Not reported

Map ID	Site	Database(s)	EPA ID Number
	SAV-ON PLATING INCORPORATED (Continued)		**1000904710**

Enf. disp. status date: Not reported
Enforcement lead agency: State
Proposed penalty amount: Not reported
Final penalty amount: Not reported
Paid penalty amount: Not reported

Regulation violated: F - GST
Area of violation: Generators - Pre-transport
Date violation determined: 05/23/2001
Date achieved compliance: 12/19/2001
Violation lead agency: State
Enforcement action: WRITTEN INFORMAL
Enforcement action date: 09/14/2001
Enf. disposition status: Not reported
Enf. disp. status date: Not reported
Enforcement lead agency: State
Proposed penalty amount: Not reported
Final penalty amount: Not reported
Paid penalty amount: Not reported

Regulation violated: F - GMC
Area of violation: Generators - Pre-transport
Date violation determined: 05/23/2001
Date achieved compliance: 12/19/2001
Violation lead agency: State
Enforcement action: WRITTEN INFORMAL
Enforcement action date: 09/14/2001
Enf. disposition status: Not reported
Enf. disp. status date: Not reported
Enforcement lead agency: State
Proposed penalty amount: Not reported
Final penalty amount: Not reported
Paid penalty amount: Not reported

Regulation violated: F - GTG
Area of violation: Generators - Pre-transport
Date violation determined: 05/23/2001
Date achieved compliance: 12/19/2001
Violation lead agency: State
Enforcement action: WRITTEN INFORMAL
Enforcement action date: 09/14/2001
Enf. disposition status: Not reported
Enf. disp. status date: Not reported
Enforcement lead agency: State
Proposed penalty amount: Not reported
Final penalty amount: Not reported
Paid penalty amount: Not reported

Regulation violated: F - 279
Area of violation: Used Oil - Generators
Date violation determined: 02/18/1999
Date achieved compliance: 06/30/2003
Violation lead agency: EPA
Enforcement action: WRITTEN INFORMAL
Enforcement action date: 05/14/1999
Enf. disposition status: Not reported
Enf. disp. status date: Not reported

Map ID	Site	Database(s)	EPA ID Number
	SAV-ON PLATING INCORPORATED (Continued)		**1000904710**

Enforcement lead agency: EPA
Proposed penalty amount: Not reported
Final penalty amount: Not reported
Paid penalty amount: Not reported

Regulation violated: F - 270
Area of violation: TSD - General
Date violation determined: 02/18/1999
Date achieved compliance: 06/30/2003
Violation lead agency: EPA
Enforcement action: FINAL 3008(A) COMPLIANCE ORDER
Enforcement action date: 06/30/2003
Enf. disposition status: Not reported
Enf. disp. status date: Not reported
Enforcement lead agency: EPA
Proposed penalty amount: Not reported
Final penalty amount: 10000
Paid penalty amount: Not reported

Regulation violated: F - 279
Area of violation: Used Oil - Generators
Date violation determined: 02/18/1999
Date achieved compliance: 06/30/2003
Violation lead agency: EPA
Enforcement action: FINAL 3008(A) COMPLIANCE ORDER
Enforcement action date: 06/30/2003
Enf. disposition status: Not reported
Enf. disp. status date: Not reported
Enforcement lead agency: EPA
Proposed penalty amount: Not reported
Final penalty amount: 10000
Paid penalty amount: Not reported

Regulation violated: F - 270
Area of violation: TSD - General
Date violation determined: 02/18/1999
Date achieved compliance: 06/30/2003
Violation lead agency: EPA
Enforcement action: WRITTEN INFORMAL
Enforcement action date: 05/14/1999
Enf. disposition status: Not reported
Enf. disp. status date: Not reported
Enforcement lead agency: EPA
Proposed penalty amount: Not reported
Final penalty amount: Not reported
Paid penalty amount: Not reported

Regulation violated: F - 279
Area of violation: Used Oil - Generators
Date violation determined: 02/18/1999
Date achieved compliance: 06/30/2003
Violation lead agency: EPA
Enforcement action: Not reported
Enforcement action date: 04/30/1999
Enf. disposition status: Not reported
Enf. disp. status date: Not reported
Enforcement lead agency: EPA

Map ID	Site	Database(s)	EPA ID Number
	SAV-ON PLATING INCORPORATED (Continued)		**1000904710**

Proposed penalty amount: Not reported
Final penalty amount: Not reported
Paid penalty amount: Not reported

Regulation violated: F - 262.30-34.C
Area of violation: Generators - General
Date violation determined: 02/18/1999
Date achieved compliance: 06/30/2003
Violation lead agency: EPA
Enforcement action: Not reported
Enforcement action date: 04/30/1999
Enf. disposition status: Not reported
Enf. disp. status date: Not reported
Enforcement lead agency: EPA
Proposed penalty amount: Not reported
Final penalty amount: Not reported
Paid penalty amount: Not reported

Regulation violated: F - 262.30-34.C
Area of violation: Generators - General
Date violation determined: 02/18/1999
Date achieved compliance: 06/30/2003
Violation lead agency: EPA
Enforcement action: FINAL 3008(A) COMPLIANCE ORDER
Enforcement action date: 06/30/2003
Enf. disposition status: Not reported
Enf. disp. status date: Not reported
Enforcement lead agency: EPA
Proposed penalty amount: Not reported
Final penalty amount: 10000
Paid penalty amount: Not reported

Regulation violated: F - 262.30-34.C
Area of violation: Generators - General
Date violation determined: 02/18/1999
Date achieved compliance: 06/30/2003
Violation lead agency: EPA
Enforcement action: WRITTEN INFORMAL
Enforcement action date: 05/14/1999
Enf. disposition status: Not reported
Enf. disp. status date: Not reported
Enforcement lead agency: EPA
Proposed penalty amount: Not reported
Final penalty amount: Not reported
Paid penalty amount: Not reported

Regulation violated: F - 270
Area of violation: TSD - General
Date violation determined: 02/18/1999
Date achieved compliance: 06/30/2003
Violation lead agency: EPA
Enforcement action: Not reported
Enforcement action date: 04/30/1999
Enf. disposition status: Not reported
Enf. disp. status date: Not reported
Enforcement lead agency: EPA
Proposed penalty amount: Not reported

Map ID	Site	Database(s)	EPA ID Number
	SAV-ON PLATING INCORPORATED (Continued)		**1000904710**

Final penalty amount: Not reported
Paid penalty amount: Not reported

Evaluation Action Summary:

Evaluation date: 11/25/2013
Evaluation: NOT A SIGNIFICANT NON-COMPLIER
Area of violation: Not reported
Date achieved compliance: Not reported
Evaluation lead agency: State

Evaluation date: 03/06/2013
Evaluation: COMPLIANCE EVALUATION INSPECTION ON-SITE
Area of violation: Generators - Pre-transport
Date achieved compliance: 03/20/2013
Evaluation lead agency: State

Evaluation date: 08/05/2009
Evaluation: FOLLOW-UP INSPECTION
Area of violation: Not reported
Date achieved compliance: Not reported
Evaluation lead agency: State

Evaluation date: 05/06/2009
Evaluation: FOLLOW-UP INSPECTION
Area of violation: Not reported
Date achieved compliance: Not reported
Evaluation lead agency: State

Evaluation date: 02/11/2009
Evaluation: COMPLIANCE EVALUATION INSPECTION ON-SITE
Area of violation: Universal Waste - Small Quantity Handlers
Date achieved compliance: 05/21/2009
Evaluation lead agency: State

Evaluation date: 02/11/2009
Evaluation: COMPLIANCE EVALUATION INSPECTION ON-SITE
Area of violation: Generators - Pre-transport
Date achieved compliance: 05/21/2009
Evaluation lead agency: State

Evaluation date: 02/11/2009
Evaluation: SIGNIFICANT NON-COMPLIER
Area of violation: Federal or State Statute
Date achieved compliance: 05/21/2009
Evaluation lead agency: State

Evaluation date: 02/11/2009
Evaluation: SIGNIFICANT NON-COMPLIER
Area of violation: Generators - Pre-transport
Date achieved compliance: 05/21/2009
Evaluation lead agency: State

Evaluation date: 02/11/2009
Evaluation: SIGNIFICANT NON-COMPLIER
Area of violation: Universal Waste - Small Quantity Handlers
Date achieved compliance: 05/21/2009
Evaluation lead agency: State

Map ID	Site	Database(s)	EPA ID Number
	SAV-ON PLATING INCORPORATED (Continued)		**1000904710**

Evaluation date: 02/11/2009
Evaluation: COMPLIANCE EVALUATION INSPECTION ON-SITE
Area of violation: Federal or State Statute
Date achieved compliance: 05/21/2009
Evaluation lead agency: State

Evaluation date: 04/12/2005
Evaluation: COMPLIANCE EVALUATION INSPECTION ON-SITE
Area of violation: Generators - Manifest
Date achieved compliance: 07/07/2005
Evaluation lead agency: State

Evaluation date: 04/12/2005
Evaluation: COMPLIANCE EVALUATION INSPECTION ON-SITE
Area of violation: Generators - Pre-transport
Date achieved compliance: 07/07/2005
Evaluation lead agency: State

Evaluation date: 04/12/2005
Evaluation: COMPLIANCE EVALUATION INSPECTION ON-SITE
Area of violation: Generators - General
Date achieved compliance: 07/07/2005
Evaluation lead agency: State

Evaluation date: 05/23/2001
Evaluation: COMPLIANCE EVALUATION INSPECTION ON-SITE
Area of violation: Generators - Pre-transport
Date achieved compliance: 12/19/2001
Evaluation lead agency: State

Evaluation date: 02/18/1999
Evaluation: COMPLIANCE EVALUATION INSPECTION ON-SITE
Area of violation: TSD - General
Date achieved compliance: 06/30/2003
Evaluation lead agency: EPA

Evaluation date: 02/18/1999
Evaluation: COMPLIANCE EVALUATION INSPECTION ON-SITE
Area of violation: Used Oil - Generators
Date achieved compliance: 06/30/2003
Evaluation lead agency: EPA

Evaluation date: 02/18/1999
Evaluation: COMPLIANCE EVALUATION INSPECTION ON-SITE
Area of violation: Generators - General
Date achieved compliance: 06/30/2003
Evaluation lead agency: EPA

AZ MANIFEST:
Report Year: 2011
EPA Id: AZ0000379180
Business Type: Not reported
Mailing Address: Not reported
Mailing City,St,Zip: Not reported
Contact Name: Not reported
Contact Phone: Not reported
Management Methods: Not reported
Date Generator Signed the Manifest: Not reported

Map ID	Site	Database(s)	EPA ID Number
	SAV-ON PLATING INCORPORATED (Continued)		**1000904710**

Transporter EPA Id Number:	Not reported
Date Transporter Signed the Manifest:	Not reported
Transporter EPA Id Number:	Not reported
TSD EPA Id Number:	Not reported
Date TSD Signed Manifest:	Not reported
DOT Id Number:	Not reported
Quantity:	Not reported
Waste Code 1:	Not reported
Waste Code 2:	Not reported
Waste Code 3:	Not reported
Waste Code 4:	Not reported
Waste Code 5:	Not reported
Waste Code 6:	Not reported
Waste Code 7:	Not reported
Waste Code 8:	Not reported
Waste Code 9:	Not reported
Report Year:	2011
EPA Id:	AZ0000379180
Business Type:	Not reported
Mailing Address:	Not reported
Mailing City,St,Zip:	Not reported
Contact Name:	Not reported
Contact Phone:	Not reported
Management Methods:	Landfill or surface impoundment that will be closed as landfill (to include prior treatment and/or stabilization)
Date Generator Signed the Manifest:	Not reported
Transporter EPA Id Number:	Not reported
Date Transporter Signed the Manifest:	Not reported
Transporter EPA Id Number:	Not reported
TSD EPA Id Number:	Not reported
Date TSD Signed Manifest:	Not reported
DOT Id Number:	NA3077
Quantity:	20000
Waste Code 1:	F006
Waste Code 2:	Not reported
Waste Code 3:	Not reported
Waste Code 4:	Not reported
Waste Code 5:	Not reported
Waste Code 6:	Not reported
Waste Code 7:	Not reported
Waste Code 8:	Not reported
Waste Code 9:	Not reported
Report Year:	2013
EPA Id:	AZ0000379180
Business Type:	Not reported
Mailing Address:	Not reported
Mailing City,St,Zip:	Not reported
Contact Name:	Not reported
Contact Phone:	Not reported
Management Methods:	Landfill or surface impoundment that will be closed as landfill (to include prior treatment and/or stabilization)
Date Generator Signed the Manifest:	Not reported
Transporter EPA Id Number:	Not reported
Date Transporter Signed the Manifest:	Not reported
Transporter EPA Id Number:	Not reported

Map ID	Site	Database(s)	EPA ID Number

SAV-ON PLATING INCORPORATED (Continued) **1000904710**

TSD EPA Id Number:	Not reported
Date TSD Signed Manifest:	Not reported
DOT Id Number:	NA3077
Quantity:	4137
Waste Code 1:	F006
Waste Code 2:	Not reported
Waste Code 3:	Not reported
Waste Code 4:	Not reported
Waste Code 5:	Not reported
Waste Code 6:	Not reported
Waste Code 7:	Not reported
Waste Code 8:	Not reported
Waste Code 9:	Not reported
Report Year:	2009
EPA Id:	AZ0000379180
Business Type:	Not reported
Mailing Address:	Not reported
Mailing City,St,Zip:	Not reported
Contact Name:	Not reported
Contact Phone:	Not reported
Management Methods:	Other recovery or reclamation for reuse including acid regeneration, organics recovery, etc. (specify in comments)
Date Generator Signed the Manifest:	Not reported
Transporter EPA Id Number:	Not reported
Date Transporter Signed the Manifest:	Not reported
Transporter EPA Id Number:	Not reported
TSD EPA Id Number:	Not reported
Date TSD Signed Manifest:	Not reported
DOT Id Number:	NA3077
Quantity:	16680
Waste Code 1:	F006
Waste Code 2:	Not reported
Waste Code 3:	Not reported
Waste Code 4:	Not reported
Waste Code 5:	Not reported
Waste Code 6:	Not reported
Waste Code 7:	Not reported
Waste Code 8:	Not reported
Waste Code 9:	Not reported
Report Year:	2012
EPA Id:	AZ0000379180
Business Type:	Not reported
Mailing Address:	Not reported
Mailing City,St,Zip:	Not reported
Contact Name:	Not reported
Contact Phone:	Not reported
Management Methods:	Landfill or surface impoundment that will be closed as landfill (to include prior treatment and/or stabilization)
Date Generator Signed the Manifest:	Not reported
Transporter EPA Id Number:	Not reported
Date Transporter Signed the Manifest:	Not reported
Transporter EPA Id Number:	Not reported
TSD EPA Id Number:	Not reported
Date TSD Signed Manifest:	Not reported
DOT Id Number:	NA3077

Map ID	Site	Database(s)	EPA ID Number

SAV-ON PLATING INCORPORATED (Continued) **1000904710**

Quantity:	6720
Waste Code 1:	F006
Waste Code 2:	Not reported
Waste Code 3:	Not reported
Waste Code 4:	Not reported
Waste Code 5:	Not reported
Waste Code 6:	Not reported
Waste Code 7:	Not reported
Waste Code 8:	Not reported
Waste Code 9:	Not reported
Report Year:	2010
EPA Id:	AZ0000379180
Business Type:	Not reported
Mailing Address:	Not reported
Mailing City,St,Zip:	Not reported
Contact Name:	Not reported
Contact Phone:	Not reported
Management Methods:	Metals recovery including retorting, smelting, chemical, etc.
Date Generator Signed the Manifest:	Not reported
Transporter EPA Id Number:	Not reported
Date Transporter Signed the Manifest:	Not reported
Transporter EPA Id Number:	Not reported
TSD EPA Id Number:	Not reported
Date TSD Signed Manifest:	Not reported
DOT Id Number:	NA3077
Quantity:	16680
Waste Code 1:	F006
Waste Code 2:	Not reported
Waste Code 3:	Not reported
Waste Code 4:	Not reported
Waste Code 5:	Not reported
Waste Code 6:	Not reported
Waste Code 7:	Not reported
Waste Code 8:	Not reported
Waste Code 9:	Not reported
Report Year:	2013
EPA Id:	AZ0000379180
Business Type:	Not reported
Mailing Address:	Not reported
Mailing City,St,Zip:	Not reported
Contact Name:	Not reported
Contact Phone:	Not reported
Management Methods:	Landfill or surface impoundment that will be closed as landfill (to include prior treatment and/or stabilization)
Date Generator Signed the Manifest:	Not reported
Transporter EPA Id Number:	Not reported
Date Transporter Signed the Manifest:	Not reported
Transporter EPA Id Number:	Not reported
TSD EPA Id Number:	Not reported
Date TSD Signed Manifest:	Not reported
DOT Id Number:	NA3077
Quantity:	7500
Waste Code 1:	F006
Waste Code 2:	Not reported
Waste Code 3:	Not reported

Map ID	Site	Database(s)	EPA ID Number

SAV-ON PLATING INCORPORATED (Continued) **1000904710**

Waste Code 4:	Not reported
Waste Code 5:	Not reported
Waste Code 6:	Not reported
Waste Code 7:	Not reported
Waste Code 8:	Not reported
Waste Code 9:	Not reported
Report Year:	2013
EPA Id:	AZ0000379180
Business Type:	Not reported
Mailing Address:	Not reported
Mailing City,St,Zip:	Not reported
Contact Name:	Not reported
Contact Phone:	Not reported
Management Methods:	Landfill or surface impoundment that will be closed as landfill (to include prior treatment and/or stabilization)
Date Generator Signed the Manifest:	Not reported
Transporter EPA Id Number:	Not reported
Date Transporter Signed the Manifest:	Not reported
Transporter EPA Id Number:	Not reported
TSD EPA Id Number:	Not reported
Date TSD Signed Manifest:	Not reported
DOT Id Number:	NA3077
Quantity:	4200
Waste Code 1:	F006
Waste Code 2:	Not reported
Waste Code 3:	Not reported
Waste Code 4:	Not reported
Waste Code 5:	Not reported
Waste Code 6:	Not reported
Waste Code 7:	Not reported
Waste Code 8:	Not reported
Waste Code 9:	Not reported
Report Year:	2010
EPA Id:	AZ0000379180
Business Type:	Not reported
Mailing Address:	Not reported
Mailing City,St,Zip:	Not reported
Contact Name:	Not reported
Contact Phone:	Not reported
Management Methods:	Metals recovery including retorting, smelting, chemical, etc.
Date Generator Signed the Manifest:	Not reported
Transporter EPA Id Number:	Not reported
Date Transporter Signed the Manifest:	Not reported
Transporter EPA Id Number:	Not reported
TSD EPA Id Number:	Not reported
Date TSD Signed Manifest:	Not reported
DOT Id Number:	NA3077
Quantity:	16680
Waste Code 1:	F006
Waste Code 2:	Not reported
Waste Code 3:	Not reported
Waste Code 4:	Not reported
Waste Code 5:	Not reported
Waste Code 6:	Not reported
Waste Code 7:	Not reported

Map ID	Site	Database(s)	EPA ID Number

SAV-ON PLATING INCORPORATED (Continued) **1000904710**

Waste Code 8:	Not reported
Waste Code 9:	Not reported
Report Year:	2009
EPA Id:	AZ0000379180
Business Type:	Not reported
Mailing Address:	Not reported
Mailing City,St,Zip:	Not reported
Contact Name:	Not reported
Contact Phone:	Not reported
Management Methods:	Other recovery or reclamation for reuse including acid regeneration, organics recovery, etc. (specify in comments)
Date Generator Signed the Manifest:	Not reported
Transporter EPA Id Number:	Not reported
Date Transporter Signed the Manifest:	Not reported
Transporter EPA Id Number:	Not reported
TSD EPA Id Number:	Not reported
Date TSD Signed Manifest:	Not reported
DOT Id Number:	NA3077
Quantity:	20000
Waste Code 1:	F008
Waste Code 2:	Not reported
Waste Code 3:	Not reported
Waste Code 4:	Not reported
Waste Code 5:	Not reported
Waste Code 6:	Not reported
Waste Code 7:	Not reported
Waste Code 8:	Not reported
Waste Code 9:	Not reported
Report Year:	2013
EPA Id:	AZ0000379180
Business Type:	Not reported
Mailing Address:	Not reported
Mailing City,St,Zip:	Not reported
Contact Name:	Not reported
Contact Phone:	Not reported
Management Methods:	Landfill or surface impoundment that will be closed as landfill (to include prior treatment and/or stabilization)
Date Generator Signed the Manifest:	Not reported
Transporter EPA Id Number:	Not reported
Date Transporter Signed the Manifest:	Not reported
Transporter EPA Id Number:	Not reported
TSD EPA Id Number:	Not reported
Date TSD Signed Manifest:	Not reported
DOT Id Number:	NA3077
Quantity:	4460
Waste Code 1:	F006
Waste Code 2:	Not reported
Waste Code 3:	Not reported
Waste Code 4:	Not reported
Waste Code 5:	Not reported
Waste Code 6:	Not reported
Waste Code 7:	Not reported
Waste Code 8:	Not reported
Waste Code 9:	Not reported

Map ID	Site	Database(s)	EPA ID Number

SAV-ON PLATING INCORPORATED (Continued) **1000904710**

Report Year:	2013
EPA Id:	AZ0000379180
Business Type:	Not reported
Mailing Address:	Not reported
Mailing City,St,Zip:	Not reported
Contact Name:	Not reported
Contact Phone:	Not reported
Management Methods:	Landfill or surface impoundment that will be closed as landfill (to include prior treatment and/or stabilization)
Date Generator Signed the Manifest:	Not reported
Transporter EPA Id Number:	Not reported
Date Transporter Signed the Manifest:	Not reported
Transporter EPA Id Number:	Not reported
TSD EPA Id Number:	Not reported
Date TSD Signed Manifest:	Not reported
DOT Id Number:	NA3077
Quantity:	7640
Waste Code 1:	F006
Waste Code 2:	Not reported
Waste Code 3:	Not reported
Waste Code 4:	Not reported
Waste Code 5:	Not reported
Waste Code 6:	Not reported
Waste Code 7:	Not reported
Waste Code 8:	Not reported
Waste Code 9:	Not reported

Report Year:	2013
EPA Id:	AZ0000379180
Business Type:	Not reported
Mailing Address:	Not reported
Mailing City,St,Zip:	Not reported
Contact Name:	Not reported
Contact Phone:	Not reported
Management Methods:	Landfill or surface impoundment that will be closed as landfill (to include prior treatment and/or stabilization)
Date Generator Signed the Manifest:	Not reported
Transporter EPA Id Number:	Not reported
Date Transporter Signed the Manifest:	Not reported
Transporter EPA Id Number:	Not reported
TSD EPA Id Number:	Not reported
Date TSD Signed Manifest:	Not reported
DOT Id Number:	NA3077
Quantity:	4814
Waste Code 1:	F006
Waste Code 2:	Not reported
Waste Code 3:	Not reported
Waste Code 4:	Not reported
Waste Code 5:	Not reported
Waste Code 6:	Not reported
Waste Code 7:	Not reported
Waste Code 8:	Not reported
Waste Code 9:	Not reported

Report Year:	2013
EPA Id:	AZ0000379180
Business Type:	Not reported

Map ID	Site	Database(s)	EPA ID Number

SAV-ON PLATING INCORPORATED (Continued) **1000904710**

Mailing Address:	Not reported
Mailing City,St,Zip:	Not reported
Contact Name:	Not reported
Contact Phone:	Not reported
Management Methods:	Landfill or surface impoundment that will be closed as landfill (to include prior treatment and/or stabilization)
Date Generator Signed the Manifest:	Not reported
Transporter EPA Id Number:	Not reported
Date Transporter Signed the Manifest:	Not reported
Transporter EPA Id Number:	Not reported
TSD EPA Id Number:	Not reported
Date TSD Signed Manifest:	Not reported
DOT Id Number:	NA3077
Quantity:	14257
Waste Code 1:	F006
Waste Code 2:	Not reported
Waste Code 3:	Not reported
Waste Code 4:	Not reported
Waste Code 5:	Not reported
Waste Code 6:	Not reported
Waste Code 7:	Not reported
Waste Code 8:	Not reported
Waste Code 9:	Not reported

Report Year:	2012
EPA Id:	AZ0000379180
Business Type:	Not reported
Mailing Address:	Not reported
Mailing City,St,Zip:	Not reported
Contact Name:	Not reported
Contact Phone:	Not reported
Management Methods:	Landfill or surface impoundment that will be closed as landfill (to include prior treatment and/or stabilization)
Date Generator Signed the Manifest:	Not reported
Transporter EPA Id Number:	Not reported
Date Transporter Signed the Manifest:	Not reported
Transporter EPA Id Number:	Not reported
TSD EPA Id Number:	Not reported
Date TSD Signed Manifest:	Not reported
DOT Id Number:	NA3077
Quantity:	8763
Waste Code 1:	F006
Waste Code 2:	Not reported
Waste Code 3:	Not reported
Waste Code 4:	Not reported
Waste Code 5:	Not reported
Waste Code 6:	Not reported
Waste Code 7:	Not reported
Waste Code 8:	Not reported
Waste Code 9:	Not reported

Report Year:	2011
EPA Id:	AZ0000379180
Business Type:	Not reported
Mailing Address:	Not reported
Mailing City,St,Zip:	Not reported
Contact Name:	Not reported

Map ID	Site	Database(s)	EPA ID Number

SAV-ON PLATING INCORPORATED (Continued) **1000904710**

Contact Phone:	Not reported
Management Methods:	Landfill or surface impoundment that will be closed as landfill (to include prior treatment and/or stabilization)
Date Generator Signed the Manifest:	Not reported
Transporter EPA Id Number:	Not reported
Date Transporter Signed the Manifest:	Not reported
Transporter EPA Id Number:	Not reported
TSD EPA Id Number:	Not reported
Date TSD Signed Manifest:	Not reported
DOT Id Number:	NA3077
Quantity:	25000
Waste Code 1:	F006
Waste Code 2:	Not reported
Waste Code 3:	Not reported
Waste Code 4:	Not reported
Waste Code 5:	Not reported
Waste Code 6:	Not reported
Waste Code 7:	Not reported
Waste Code 8:	Not reported
Waste Code 9:	Not reported

Report Year:	2011
EPA Id:	AZ0000379180
Business Type:	Not reported
Mailing Address:	Not reported
Mailing City,St,Zip:	Not reported
Contact Name:	Not reported
Contact Phone:	Not reported
Management Methods:	Landfill or surface impoundment that will be closed as landfill (to include prior treatment and/or stabilization)
Date Generator Signed the Manifest:	Not reported
Transporter EPA Id Number:	Not reported
Date Transporter Signed the Manifest:	Not reported
Transporter EPA Id Number:	Not reported
TSD EPA Id Number:	Not reported
Date TSD Signed Manifest:	Not reported
DOT Id Number:	NA3077
Quantity:	22508
Waste Code 1:	F006
Waste Code 2:	Not reported
Waste Code 3:	Not reported
Waste Code 4:	Not reported
Waste Code 5:	Not reported
Waste Code 6:	Not reported
Waste Code 7:	Not reported
Waste Code 8:	Not reported
Waste Code 9:	Not reported

Report Year:	2011
EPA Id:	AZ0000379180
Business Type:	Not reported
Mailing Address:	Not reported
Mailing City,St,Zip:	Not reported
Contact Name:	Not reported
Contact Phone:	Not reported
Management Methods:	Landfill or surface impoundment that will be closed as landfill (to include prior treatment and/or stabilization)

Map ID	Site	Database(s)	EPA ID Number
	SAV-ON PLATING INCORPORATED (Continued)		**1000904710**

Date Generator Signed the Manifest:	Not reported
Transporter EPA Id Number:	Not reported
Date Transporter Signed the Manifest:	Not reported
Transporter EPA Id Number:	Not reported
TSD EPA Id Number:	Not reported
Date TSD Signed Manifest:	Not reported
DOT Id Number:	NA3077
Quantity:	10411
Waste Code 1:	F006
Waste Code 2:	Not reported
Waste Code 3:	Not reported
Waste Code 4:	Not reported
Waste Code 5:	Not reported
Waste Code 6:	Not reported
Waste Code 7:	Not reported
Waste Code 8:	Not reported
Waste Code 9:	Not reported
Report Year:	2011
EPA Id:	AZ0000379180
Business Type:	Not reported
Mailing Address:	Not reported
Mailing City,St,Zip:	Not reported
Contact Name:	Not reported
Contact Phone:	Not reported
Management Methods:	Landfill or surface impoundment that will be closed as landfill (to include prior treatment and/or stabilization)
Date Generator Signed the Manifest:	Not reported
Transporter EPA Id Number:	Not reported
Date Transporter Signed the Manifest:	Not reported
Transporter EPA Id Number:	Not reported
TSD EPA Id Number:	Not reported
Date TSD Signed Manifest:	Not reported
DOT Id Number:	NA3077
Quantity:	9737
Waste Code 1:	F006
Waste Code 2:	Not reported
Waste Code 3:	Not reported
Waste Code 4:	Not reported
Waste Code 5:	Not reported
Waste Code 6:	Not reported
Waste Code 7:	Not reported
Waste Code 8:	Not reported
Waste Code 9:	Not reported
Report Year:	2011
EPA Id:	AZ0000379180
Business Type:	Not reported
Mailing Address:	Not reported
Mailing City,St,Zip:	Not reported
Contact Name:	Not reported
Contact Phone:	Not reported
Management Methods:	Landfill or surface impoundment that will be closed as landfill (to include prior treatment and/or stabilization)
Date Generator Signed the Manifest:	Not reported
Transporter EPA Id Number:	Not reported
Date Transporter Signed the Manifest:	Not reported

Map ID	Site	Database(s)	EPA ID Number

SAV-ON PLATING INCORPORATED (Continued) **1000904710**

Transporter EPA Id Number:	Not reported
TSD EPA Id Number:	Not reported
Date TSD Signed Manifest:	Not reported
DOT Id Number:	NA3077
Quantity:	8645
Waste Code 1:	F006
Waste Code 2:	Not reported
Waste Code 3:	Not reported
Waste Code 4:	Not reported
Waste Code 5:	Not reported
Waste Code 6:	Not reported
Waste Code 7:	Not reported
Waste Code 8:	Not reported
Waste Code 9:	Not reported

Click this hyperlink while viewing on your computer to access
46 additional AZ_MANIFEST: record(s) in the EDR Site Report.

EMAP:

ID Number:	22392
Township:	Not reported
Range:	Not reported
Section:	0
Quarter 1:	Not reported
Quarter 2:	Not reported
Quarter 3:	Not reported
Latitude:	33.425471396
Longitude:	-112.073984220
Collection Method:	DIGITAL IMAGERY
Place Type:	METAL PLATING FACILITY
Place Type Code:	PLT
Place C Code:	PP
Facility Status:	ACTIVE
End Date:	Not reported
Verified:	Y

EPA WATCH LIST:

Facility ID:	AZ0000379180
Program:	RCRA Facilities
List date:	December 2012 Watch List
Facility ID:	AZ0000379180
Program:	RCRA Facilities
List date:	June 2013 RCRA Watch List
Facility ID:	AZ0000379180
Program:	RCRA Facilities
List date:	April 2013 RCRA Watch List
Facility ID:	AZ0000379180
Program:	RCRA Facilities
List date:	March 2013 RCRA Watch List
Facility ID:	AZ0000379180
Program:	RCRA Facilities
List date:	May 2013 RCRA Watch List

Map ID	Site	Database(s)	EPA ID Number
	SAV-ON PLATING INCORPORATED (Continued)		**1000904710**

Facility ID: AZ0000379180
Program: RCRA Facilities
List date: August 2013 Watch List

Facility ID: AZ0000379180
Program: RCRA Facilities
List date: July 2013 Watch List

116	**CHH PARTNERSHIP** **218 W WATKINS RD** **PHOENIX, AZ 85003**	**AZ UST**	**U001628487** **N/A**

UST:
Facility ID: 0-007469
Owner: CHH PARTNERSHIP
Latitude: 33.426032
Longitude: 112.076539

Tank ID: 1
Date Closed: 08/28/1991
Closure Type: Perm Removal

Tank ID: 2
Date Closed: 08/28/1991
Closure Type: Perm Removal

116	**CHH PARTNERSHIP** **218 W WATKINS RD** **PHOENIX, AZ 85003**	**AZ EMAP**	**S117590463** **N/A**

EMAP:
ID Number: 31638
Township: Not reported
Range: Not reported
Section: 0
Quarter 1: Not reported
Quarter 2: Not reported
Quarter 3: Not reported
Latitude: 33.426032743
Longitude: -112.076539854
Collection Method: LOCATED FROM COUNTY PARCEL INFORMATION
Place Type: COMMERCIAL PROPERTY
Place Type Code: COMM
Place C Code: PP
Facility Status: NOT ACTIVE
End Date: 02/21/2012
Verified: Y

Map ID	Site	Database(s)	EPA ID Number
116	**CHH PARTNERSHIP** **218 W WATKINS RD** **PHOENIX, AZ 85003**	**FINDS**	**1012154679** **N/A**

FINDS:

Registry ID: 110039342020

Environmental Interest/Information System
AZURITE (Arizona Unified Repository For Informational Tracking Of The Environment is the Arizona Department of Environmental Quality (ADEQ) database that is used for environmental enforcement and compliance reporting to the Permit and Compliance (PCS) system and to the Air Facility System Universal Interface (AFS-UI).

116	**MW-4 (CCDB)** **211 W WATKINS RD** **PHOENIX, AZ 85003**	**AZ EMAP**	**S117604942** **N/A**

EMAP:

ID Number:	10234
Township:	1N
Range:	3E
Section:	17
Quarter 1:	SW
Quarter 2:	SW
Quarter 3:	SE
Latitude:	33.426000000
Longitude:	-112.075000000
Collection Method:	ADDRESS MATCHING
Place Type:	WASTEWATER MONITORING POINT
Place Type Code:	WWMP
Place C Code:	RO
Facility Status:	ACTIVE
End Date:	Not reported
Verified:	Y

116	**UNION ROCK & MATERIALS - CENTRAL AVE LANDFILL** **211 W WATKINS RD** **PHOENIX, AZ 85003**	**FINDS** **AZ WWFAC**	**1007145608** **N/A**

FINDS:

Registry ID: 110015955260

Environmental Interest/Information System
AZURITE (Arizona Unified Repository For Informational Tracking Of The Environment is the Arizona Department of Environmental Quality (ADEQ) database that is used for environmental enforcement and compliance reporting to the Permit and Compliance (PCS) system and to the Air Facility System Universal Interface (AFS-UI).

WWFAC:

Place ID:	833
Inventory ID:	100331
Facility Code:	CSWLF

Map ID	Site	Database(s)	EPA ID Number
	UNION ROCK & MATERIALS - CENTRAL AVE LANDFILL (Continued)		**1007145608**
	Facility Type: CLOSED MUNICPAL SOLID WASTE LANDFILL		
116	**MW-2 (CDBA)** **211 W WATKINS RD** **PHOENIX, AZ 85003**	**AZ EMAP**	**S117604930** **N/A**

EMAP:

ID Number:	10232
Township:	1N
Range:	3E
Section:	17
Quarter 1:	SW
Quarter 2:	SE
Quarter 3:	NW
Latitude:	33.426000000
Longitude:	-112.075000000
Collection Method:	ADDRESS MATCHING
Place Type:	WASTEWATER MONITORING POINT
Place Type Code:	WWMP
Place C Code:	RO
Facility Status:	ACTIVE
End Date:	Not reported
Verified:	Y

116	**MW-3 (CCAA)** **211 W WATKINS RD** **PHOENIX, AZ 85003**	**AZ EMAP**	**S117604938** **N/A**

EMAP:

ID Number:	10233
Township:	1N
Range:	3E
Section:	17
Quarter 1:	SW
Quarter 2:	SW
Quarter 3:	NE
Latitude:	33.426000000
Longitude:	-112.075000000
Collection Method:	ADDRESS MATCHING
Place Type:	WASTEWATER MONITORING POINT
Place Type Code:	WWMP
Place C Code:	RO
Facility Status:	ACTIVE
End Date:	Not reported
Verified:	Y

Map ID	Site	Database(s)	EPA ID Number
116	**MW-5 (CCDD)** **211 W WATKINS RD** **PHOENIX, AZ 85003**	**AZ EMAP**	**S117604945** **N/A**

EMAP:

ID Number:	10235
Township:	1N
Range:	3E
Section:	17
Quarter 1:	SW
Quarter 2:	SW
Quarter 3:	SE
Latitude:	33.426000000
Longitude:	-112.075000000
Collection Method:	ADDRESS MATCHING
Place Type:	WASTEWATER MONITORING POINT
Place Type Code:	WWMP
Place C Code:	RO
Facility Status:	ACTIVE
End Date:	Not reported
Verified:	Y

116	**MW-1 (CDDB)** **211 W WATKINS RD** **PHOENIX, AZ 85003**	**AZ EMAP**	**S117604924** **N/A**

EMAP:

ID Number:	10231
Township:	1N
Range:	3E
Section:	17
Quarter 1:	SW
Quarter 2:	SE
Quarter 3:	SE
Latitude:	33.426000000
Longitude:	-112.075000000
Collection Method:	ADDRESS MATCHING
Place Type:	WASTEWATER MONITORING POINT
Place Type Code:	WWMP
Place C Code:	RO
Facility Status:	ACTIVE
End Date:	Not reported
Verified:	Y

117	**B&A TRAILER REPAIR** **310 W WATKINS RD** **PHOENIX, AZ 85003**	**AZ UST**	**U004120025** **N/A**

UST:

Facility ID:	0-009650
Owner:	None
Latitude:	33.426084
Longitude:	112.077740
Tank ID:	1
Date Closed:	06/22/2000
Closure Type:	**Perm Removal**

Map ID	Site	Database(s)	EPA ID Number
117	**B & A TRAILER REPAIR** **310 W. WATKINS ST.** **PHOENIX, AZ**	**AZ RGA HWS**	**S114981534** **N/A**

RGA HWS:

2000	B & A TRAILER REPAIR	310 W. WATKINS ST.
1999	B & A TRAILER REPAIR	310 W. WATKINS ST.
1998	B & A TRAILER REPAIR	310 W. WATKINS ST.
1997	B & A TRAILER REPAIR	310 W. WATKINS ST.
1995	B & A TRAILER REPAIR	310 W. WATKINS ST.

117	**B & A TRAILER REPAIR** **310 W. WATKINS ST.** **PHOENIX, AZ 85003**	**CERC-NFRAP**	**1003879587** **AZD983471152**

CERC-NFRAP:

Site ID:	0904097
Federal Facility:	Not a Federal Facility
NPL Status:	Not on the NPL
Non NPL Status:	NFRAP-Site does not qualify for the NPL based on existing information

CERCLIS-NFRAP Assessment History:

Action:	DISCOVERY
Date Started:	/ /
Date Completed:	08/02/91
Priority Level:	Not reported
Action:	ARCHIVE SITE
Date Started:	/ /
Date Completed:	02/25/92
Priority Level:	Not reported
Action:	PRELIMINARY ASSESSMENT
Date Started:	/ /
Date Completed:	02/25/92
Priority Level:	NFRAP-Site does not qualify for the NPL based on existing information

---

117	**310 W WATKINS RD** **PHOENIX, AZ 85003**	**EDR US Hist Auto Stat**	**1015412692** **N/A**

EDR Historical Auto Stations:

Name:	B & A TRAILER REPAIR
Year:	2012
Address:	310 W WATKINS RD

117	**B&A TRAILER REPAIR** **310 W WATKINS RD** **PHOENIX, AZ 85003**	**FINDS**	**1012143338** **N/A**

FINDS:

Registry ID: 110039243360

Environmental Interest/Information System
AZURITE (Arizona Unified Repository For Informational Tracking Of The Environment is the Arizona Department of Environmental Quality (ADEQ)

Map ID	Site	Database(s)	EPA ID Number
	B&A TRAILER REPAIR (Continued)		**1012143338**

database that is used for environmental enforcement and compliance reporting to the Permit and Compliance (PCS) system and to the Air Facility System Universal Interface (AFS-UI).

117	**B & A TRAILER REPAIR** **310 W. WATKINS ST.** **PHOENIX, AZ 85003**	**AZ SHWS** **AZ EMAP**	**S101570022** **N/A**

SHWS:

EPA ID:	AZD983471152
Program:	PA/SI
Site Code:	70431
Facility Id:	853
Discovery Date:	19000101
Source:	Not reported
Operable Unit:	0
QWARF Area:	EW
Lat:	Not reported
Long:	Not reported
Lat/Long Method:	80
Comments:	Not reported

EMAP:

ID Number:	2872
Township:	1N
Range:	3E
Section:	17
Quarter 1:	SW
Quarter 2:	NE
Quarter 3:	SW
Latitude:	33.426084395
Longitude:	-112.077740079
Collection Method:	LOCATED FROM COUNTY PARCEL INFORMATION
Place Type:	AUTO/VEHICLE REPAIR FACILITY
Place Type Code:	AUTO
Place C Code:	PP
Facility Status:	NOT ACTIVE
End Date:	06/27/2012
Verified:	Y

117	**MICOR ELECTRIC** **308 W. WATKINS** **PHOENIX, AZ**	**AZ SPILLS**	**S104560110** **N/A**

SPILLS:

Incident Date:	07/07/89
Property Mngmt:	Private
Chemicals:	Friable Asbestos
Response Date:	N/A
Type:	Release
Referred to:	N/A
Fund Amount:	N/A
Quantity:	10 lbs.
Incident Number:	89-199
Referral Date:	N/A

Map ID	Site	Database(s)	EPA ID Number
	MICOR ELECTRIC (Continued)		**S104560110**

Structure: Unknown
Date Report: 07/12/89

118	**MOTOR SUPPLY CO** **218 E WATKINS ST** **PHOENIX, AZ**	**EDR US Hist Auto Stat**	**1008991815** **N/A**

EDR Historical Auto Stations:
Name: MOTOR SUPPLY CO
Year: 1982
Type: AUTOMOBILE REPAIRS

118	**WRIGLEY MANUFACTURING** **246 E WATKINS ST** **PHOENIX, AZ 85004**	**FINDS**	**1012162621** **N/A**

FINDS:

Registry ID: 110039488916

Environmental Interest/Information System
AZURITE (Arizona Unified Repository For Informational Tracking Of The Environment is the Arizona Department of Environmental Quality (ADEQ) database that is used for environmental enforcement and compliance reporting to the Permit and Compliance (PCS) system and to the Air Facility System Universal Interface (AFS-UI).

118	**WRIGLEY MANUFACTURING** **246 E WATKINS ST** **PHOENIX, AZ 85004**	**AZ EMAP**	**S117622153** **N/A**

EMAP:

ID Number:	117155
Township:	Not reported
Range:	Not reported
Section:	0
Quarter 1:	Not reported
Quarter 2:	Not reported
Quarter 3:	Not reported
Latitude:	33.426291086
Longitude:	-112.069879904
Collection Method:	LOCATED FROM COUNTY PARCEL INFORMATION
Place Type:	MANUFACTURING/INDUSTRIAL PLANT
Place Type Code:	INDUS
Place C Code:	PP
Facility Status:	ACTIVE
End Date:	Not reported
Verified:	Y

Map ID	Site	Database(s)	EPA ID Number
118	**ANDERSEN LOGISTICS** **302 E WATKINS ST** **PHOENIX, AZ 85004**	**AZ EMAP**	**S117585499** **N/A**

EMAP:

ID Number:	143200
Township:	Not reported
Range:	Not reported
Section:	0
Quarter 1:	Not reported
Quarter 2:	Not reported
Quarter 3:	Not reported
Latitude:	33.426400000
Longitude:	-112.068800000
Collection Method:	LOCATED FROM COUNTY PARCEL INFORMATION
Place Type:	COMMERCIAL PROPERTY
Place Type Code:	COMM
Place C Code:	PP
Facility Status:	ACTIVE
End Date:	Not reported
Verified:	Y

118	**ANDERSEN LOGISTICS** **302 E WATKINS ST** **PHOENIX, AZ 85004**	**FINDS**	**1015956455** **N/A**

FINDS:

Registry ID: 110046371868

Environmental Interest/Information System
AZURITE (Arizona Unified Repository For Informational Tracking Of The Environment is the Arizona Department of Environmental Quality (ADEQ) database that is used for environmental enforcement and compliance reporting to the Permit and Compliance (PCS) system and to the Air Facility System Universal Interface (AFS-UI).

118	**MSC DISTRIBUTING INC** **215 E WATKINS ST** **PHOENIX, AZ 85004**	**AZ UST**	**U003885985** **N/A**

UST:

Facility ID:	0-009329
Owner:	PAUL DRIVE COMPANY
Latitude:	33.425368
Longitude:	112.071034
Tank ID:	1
Date Closed:	05/01/2002
Closure Type:	**Perm Removal**

Map ID	Site	Database(s)	EPA ID Number
118	**PAUL DRIVE COMPANY** **215 E. WATKINS** **PHOENIX, AZ 85004**	**AZ SPILLS** **AZ Dry Wells** **AZ EMAP**	**S104559776** **N/A**

SPILLS:

Incident Date:	06/16/91
Property Mngmt:	Private
Chemicals:	Fuel (Propane)
Response Date:	6/16/1991
Type:	Fire
Referred to:	N/A
Fund Amount:	Pvt/Unk
Quantity:	250 lbs.
Incident Number:	91-090-C
Referral Date:	N/A
Structure:	Tank
Date Report:	06/16/91

DRY WELLS:

Drywell Number:	1
Drywell Status:	A
Drywell Status Change:	Not reported
Other Drywell Status:	Not reported
Facility Phone:	Not reported
Registration Number:	16362
County Code:	07
Business Code:	03
Reg Thru Number:	16362
Fee:	10
Owner Contact Name:	Not reported
Owner Id:	PAUL
Prop Owner Name:	PAUL DRIVE COMPANY
Prop Owner Address:	P.O. BOX 1830
Prop Owner City/State/Zip:	85001
Prop Owner Phone:	258-0122
Contact Person Name:	CRAIG STEVENSON
Contact Person Title:	PAUL DRIVE COMPANY
Contact Person Address:	P.O. BOX 1830
Contact Person City/State/Zip:	85001
Contact Person Phone:	258-0122
Township:	Not reported
Range:	Not reported
Section1:	Not reported
Quarter Section:	Not reported
DW Penetrate Groundwater:	Not reported
Site Plan Sent:	Y
Entry Date:	08/24/1998
Other Business:	Not reported
Section2:	Not reported
Section3:	Not reported
Proj Officer:	110
In Compliance Letter:	09/04/1998
Request Date:	Not reported
Incomplete Submittal:	Not reported
App Det App:	Not reported
App Required:	Not reported
Future App Required:	Not reported
Mgmt Practice Plan:	Not reported
Drillers Log:	Not reported

Map ID	Site	Database(s)	EPA ID Number

PAUL DRIVE COMPANY (Continued) **S104559776**

Additional Fee:	Not reported
Request 2 For Info:	Not reported
Refer To Compliance:	Not reported
App Date:	Not reported
Reg Received Date:	Not reported
Permitting Notification:	Not reported
Registration Number 1:	16362
Registration Key:	16362
Driveway:	Yes
Rooftop:	Not reported
Street:	Not reported

EMAP:

ID Number:	32931
Township:	Not reported
Range:	Not reported
Section:	0
Quarter 1:	Not reported
Quarter 2:	Not reported
Quarter 3:	Not reported
Latitude:	33.425368551
Longitude:	-112.071034735
Collection Method:	LOCATED FROM COUNTY PARCEL INFORMATION
Place Type:	COMMERCIAL PROPERTY
Place Type Code:	COMM
Place C Code:	PP
Facility Status:	NOT ACTIVE
End Date:	02/23/2012
Verified:	Y

---

118 **MSC DISTRIBUTING INC** **FINDS** **1012159176**
215 E WATKINS ST **N/A**
PHOENIX, AZ 85004

FINDS:

Registry ID: 110039352161

Environmental Interest/Information System
AZURITE (Arizona Unified Repository For Informational Tracking Of The Environment is the Arizona Department of Environmental Quality (ADEQ) database that is used for environmental enforcement and compliance reporting to the Permit and Compliance (PCS) system and to the Air Facility System Universal Interface (AFS-UI).

Map ID	Site	Database(s)	EPA ID Number
118	**CBS INC FOOD BROKERS** **245 E WATKINS ST** **PHOENIX, AZ 85004**	**FINDS**	**1012160055** **N/A**

FINDS:

Registry ID: 110039395972

Environmental Interest/Information System
AZURITE (Arizona Unified Repository For Informational Tracking Of The Environment is the Arizona Department of Environmental Quality (ADEQ) database that is used for environmental enforcement and compliance reporting to the Permit and Compliance (PCS) system and to the Air Facility System Universal Interface (AFS-UI).

118	**CBS INC FOOD BROKERS** **245 E WATKINS ST** **PHOENIX, AZ 85004**	**AZ EMAP**	**S117590028** **N/A**

EMAP:

ID Number:	31549
Township:	Not reported
Range:	Not reported
Section:	0
Quarter 1:	Not reported
Quarter 2:	Not reported
Quarter 3:	Not reported
Latitude:	33.425485426
Longitude:	-112.069906451
Collection Method:	LOCATED FROM COUNTY PARCEL INFORMATION
Place Type:	COMMERCIAL PROPERTY
Place Type Code:	COMM
Place C Code:	PP
Facility Status:	NOT ACTIVE
End Date:	02/21/2012
Verified:	Y

118	**CBS INC FOOD BROKERS** **245 E WATKINS ST** **PHOENIX, AZ 85004**	**AZ UST**	**U001000643** **N/A**

UST:

Facility ID:	0-006031
Owner:	CBS INC FOOD BROKERS
Latitude:	33.425485
Longitude:	112.069906
Tank ID:	1
Date Closed:	08/30/1988
Closure Type:	**Perm Closure**

Map ID	Site	Database(s)	EPA ID Number
119	**C & A FURNITURE LLC** **250 E UNIVERSITY DR** **PHOENIX, AZ 85004**	**AZ EMAP**	**S117589183** **N/A**

EMAP:

ID Number:	126570
Township:	Not reported
Range:	Not reported
Section:	0
Quarter 1:	Not reported
Quarter 2:	Not reported
Quarter 3:	Not reported
Latitude:	33.424600000
Longitude:	-112.070000000
Collection Method:	LOCATED FROM COUNTY PARCEL INFORMATION
Place Type:	FURNITURE MANUFACTURING
Place Type Code:	FURN
Place C Code:	PP
Facility Status:	NOT ACTIVE
End Date:	02/01/2007
Verified:	Y

119	**TRENDWOOD INC.** **261 E UNIVERSITY DR** **PHOENIX, AZ 85004**	**FINDS**	**1012167172** **N/A**

FINDS:

Registry ID: 110039372041

Environmental Interest/Information System

AFS (Aerometric Information Retrieval System (AIRS) Facility Subsystem) replaces the former Compliance Data System (CDS), the National Emission Data System (NEDS), and the Storage and Retrieval of Aerometric Data (SAROAD). AIRS is the national repository for information concerning airborne pollution in the United States. AFS is used to track emissions and compliance data from industrial plants. AFS data are utilized by states to prepare State Implementation Plans to comply with regulatory programs and by EPA as an input for the estimation of total national emissions. AFS is undergoing a major redesign to support facility operating permits required under Title V of the Clean Air Act.

US EPA TRIS (Toxics Release Inventory System) contains information from facilities on the amounts of over 300 listed toxic chemicals that these facilities release directly to air, water, land, or that are transported off-site.

RCRAInfo is a national information system that supports the Resource Conservation and Recovery Act (RCRA) program through the tracking of events and activities related to facilities that generate, transport, and treat, store, or dispose of hazardous waste. RCRAInfo allows RCRA program staff to track the notification, permit, compliance, and corrective action activities required under RCRA.

AZURITE (Arizona Unified Repository For Informational Tracking Of The Environment is the Arizona Department of Environmental Quality (ADEQ) database that is used for environmental enforcement and compliance reporting to the Permit and Compliance (PCS) system and to the Air Facility System Universal Interface (AFS-UI).

Map ID	Site	Database(s)	EPA ID Number
	TRENDWOOD INC. (Continued)		**1012167172**
	HAZARDOUS WASTE BIENNIAL REPORTER		
	CRITERIA AND HAZARDOUS AIR POLLUTANT INVENTORY		
119	**TRENDWOOD INC. PLANT 2** **261 E UNIVERSITY DR** **PHOENIX, AZ 85004**	**RCRA-LQG** **AZ MANIFEST** **AZ EMAP**	**1001022921** **AZR000001529**

RCRA-LQG:

Date form received by agency:	09/12/2014
Facility name:	TRENDWOOD INC. PLANT 2
Facility address:	261 E UNIVERSITY DR PHOENIX, AZ 85004
EPA ID:	AZR000001529
Mailing address:	E WATKINS AVE E WATKINS AVE PHOENIX, AZ 85004
Contact:	BILL WAGNER
Contact address:	S 15TH AVE PHOENIX, AZ 85007
Contact country:	Not reported
Contact telephone:	602 4187884
Contact email:	BILL.WAGNER@TRENDWOOD.COM
EPA Region:	09
Land type:	Private
Classification:	Large Quantity Generator
Description:	Handler: generates 1,000 kg or more of hazardous waste during any calendar month; or generates more than 1 kg of acutely hazardous waste during any calendar month; or generates more than 100 kg of any residue or contaminated soil, waste or other debris resulting from the cleanup of a spill, into or on any land or water, of acutely hazardous waste during any calendar month; or generates 1 kg or less of acutely hazardous waste during any calendar month, and accumulates more than 1 kg of acutely hazardous waste at any time; or generates 100 kg or less of any residue or contaminated soil, waste or other debris resulting from the cleanup of a spill, into or on any land or water, of acutely hazardous waste during any calendar month, and accumulates more than 100 kg of that material at any time

Owner/Operator Summary:

Owner/operator name:	TRENDWOOD INC
Owner/operator address:	E WATKINS AVE PHOENIX, AZ 85004
Owner/operator country:	Not reported
Owner/operator telephone:	(602) 416-7800
Legal status:	Private
Owner/Operator Type:	Owner
Owner/Op start date:	02/28/1992
Owner/Op end date:	Not reported
Owner/operator name:	TRENDWOOD INC
Owner/operator address:	S 15TH AVE PHOENIX, AZ 85007
Owner/operator country:	Not reported
Owner/operator telephone:	(602) 418-7884
Legal status:	Private

Map ID	Site	Database(s)	EPA ID Number

TRENDWOOD INC. PLANT 2 (Continued) **1001022921**

Owner/Operator Type: Operator
Owner/Op start date: 02/28/1992
Owner/Op end date: Not reported

Handler Activities Summary:
U.S. importer of hazardous waste: No
Mixed waste (haz. and radioactive): No
Recycler of hazardous waste: No
Transporter of hazardous waste: No
Treater, storer or disposer of HW: No
Underground injection activity: No
On-site burner exemption: No
Furnace exemption: No
Used oil fuel burner: No
Used oil processor: No
User oil refiner: No
Used oil fuel marketer to burner: No
Used oil Specification marketer: No
Used oil transfer facility: No
Used oil transporter: No

Universal Waste Summary:
Waste type: Batteries
Accumulated waste on-site: Yes
Generated waste on-site: No

Waste type: Lamps
Accumulated waste on-site: Yes
Generated waste on-site: No

. Waste code: D001
. Waste name: IGNITABLE WASTE

. Waste code: D005
. Waste name: BARIUM

. Waste code: D006
. Waste name: CADMIUM

. Waste code: D007
. Waste name: CHROMIUM

. Waste code: F003
. Waste name: THE FOLLOWING SPENT NONHALOGENATED SOLVENTS: XYLENE, ACETONE, ETHYL ACETATE, ETHYL BENZENE, ETHYL ETHER, METHYL ISOBUTYL KETONE, N-BUTYL ALCOHOL, CYCLOHEXANONE, AND METHANOL; ALL SPENT SOLVENT MIXTURES/BLENDS CONTAINING, BEFORE USE, ONLY THE ABOVE SPENT NONHALOGENATED SOLVENTS; AND ALL SPENT SOLVENT MIXTURES/BLENDS CONTAINING, BEFORE USE, ONE OR MORE OF THE ABOVE NONHALOGENATED SOLVENTS, AND A TOTAL OF TEN PERCENT OR MORE (BY VOLUME) OF ONE OR MORE OF THOSE SOLVENTS LISTED IN F001, F002, F004, AND F005; AND STILL BOTTOMS FROM THE RECOVERY OF THESE SPENT SOLVENTS AND SPENT SOLVENT MIXTURES.

Historical Generators:
Date form received by agency: 05/24/2011

Map ID	Site	Database(s)	EPA ID Number

TRENDWOOD INC. PLANT 2 (Continued) **1001022921**

Site name: TRENDWOOD INC
Classification: Large Quantity Generator

. Waste code: D001
. Waste name: IGNITABLE WASTE

. Waste code: D005
. Waste name: BARIUM

. Waste code: D006
. Waste name: CADMIUM

. Waste code: D007
. Waste name: CHROMIUM

. Waste code: D008
. Waste name: LEAD

. Waste code: D035
. Waste name: METHYL ETHYL KETONE

. Waste code: F003
. Waste name: THE FOLLOWING SPENT NONHALOGENATED SOLVENTS: XYLENE, ACETONE, ETHYL ACETATE, ETHYL BENZENE, ETHYL ETHER, METHYL ISOBUTYL KETONE, N-BUTYL ALCOHOL, CYCLOHEXANONE, AND METHANOL; ALL SPENT SOLVENT MIXTURES/BLENDS CONTAINING, BEFORE USE, ONLY THE ABOVE SPENT NONHALOGENATED SOLVENTS; AND ALL SPENT SOLVENT MIXTURES/BLENDS CONTAINING, BEFORE USE, ONE OR MORE OF THE ABOVE NONHALOGENATED SOLVENTS, AND A TOTAL OF TEN PERCENT OR MORE (BY VOLUME) OF ONE OR MORE OF THOSE SOLVENTS LISTED IN F001, F002, F004, AND F005; AND STILL BOTTOMS FROM THE RECOVERY OF THESE SPENT SOLVENTS AND SPENT SOLVENT MIXTURES.

Date form received by agency: 03/02/2009
Site name: TRENDWOOD WAREHOUSE
Classification: Conditionally Exempt Small Quantity Generator

Date form received by agency: 02/11/2008
Site name: TRENDWOOD WAREHOUSE
Classification: Small Quantity Generator

Date form received by agency: 02/24/2004
Site name: TRENDWOOD INC. PLANT 2
Classification: Large Quantity Generator

. Waste code: D001
. Waste name: IGNITABLE WASTE

. Waste code: D005
. Waste name: BARIUM

. Waste code: D006
. Waste name: CADMIUM

. Waste code: D007
. Waste name: CHROMIUM

Map ID	Site	Database(s)	EPA ID Number

TRENDWOOD INC. PLANT 2 (Continued) **1001022921**

. Waste code: D008
. Waste name: LEAD

. Waste code: D035
. Waste name: METHYL ETHYL KETONE

. Waste code: F003
. Waste name: THE FOLLOWING SPENT NONHALOGENATED SOLVENTS: XYLENE, ACETONE, ETHYL ACETATE, ETHYL BENZENE, ETHYL ETHER, METHYL ISOBUTYL KETONE, N-BUTYL ALCOHOL, CYCLOHEXANONE, AND METHANOL; ALL SPENT SOLVENT MIXTURES/BLENDS CONTAINING, BEFORE USE, ONLY THE ABOVE SPENT NONHALOGENATED SOLVENTS; AND ALL SPENT SOLVENT MIXTURES/BLENDS CONTAINING, BEFORE USE, ONE OR MORE OF THE ABOVE NONHALOGENATED SOLVENTS, AND A TOTAL OF TEN PERCENT OR MORE (BY VOLUME) OF ONE OR MORE OF THOSE SOLVENTS LISTED IN F001, F002, F004, AND F005; AND STILL BOTTOMS FROM THE RECOVERY OF THESE SPENT SOLVENTS AND SPENT SOLVENT MIXTURES.

. Waste code: F005
. Waste name: THE FOLLOWING SPENT NONHALOGENATED SOLVENTS: TOLUENE, METHYL ETHYL KETONE, CARBON DISULFIDE, ISOBUTANOL, PYRIDINE, BENZENE, 2-ETHOXYETHANOL, AND 2-NITROPROPANE; ALL SPENT SOLVENT MIXTURES/BLENDS CONTAINING, BEFORE USE, A TOTAL OF TEN PERCENT OR MORE (BY VOLUME) OF ONE OR MORE OF THE ABOVE NONHALOGENATED SOLVENTS OR THOSE SOLVENTS LISTED IN F001, F002, OR F004; AND STILL BOTTOMS FROM THE RECOVERY OF THESE SPENT SOLVENTS AND SPENT SOLVENT MIXTURES.

Date form received by agency: 09/13/1995
Site name: TRENDWOOD WAREHOUSE
Classification: Small Quantity Generator

Biennial Reports:

Last Biennial Reporting Year: 2013

Annual Waste Handled:
Waste code: D001
Waste name: IGNITABLE HAZARDOUS WASTES ARE THOSE WASTES WHICH HAVE A FLASHPOINT OF LESS THAN 140 DEGREES FAHRENHEIT AS DETERMINED BY A PENSKY-MARTENS CLOSED CUP FLASH POINT TESTER. ANOTHER METHOD OF DETERMINING THE FLASH POINT OF A WASTE IS TO REVIEW THE MATERIAL SAFETY DATA SHEET, WHICH CAN BE OBTAINED FROM THE MANUFACTURER OR DISTRIBUTOR OF THE MATERIAL. LACQUER THINNER IS AN EXAMPLE OF A COMMONLY USED SOLVENT WHICH WOULD BE CONSIDERED AS IGNITABLE HAZARDOUS WASTE.
Amount (Lbs): 36350

Waste code: D005
Waste name: BARIUM
Amount (Lbs): 4505

Waste code: D006
Waste name: CADMIUM
Amount (Lbs): 4505

Waste code: D007
Waste name: CHROMIUM
Amount (Lbs): 4505

Map ID	Site	Database(s)	EPA ID Number

TRENDWOOD INC. PLANT 2 (Continued) **1001022921**

Waste code: D008
Waste name: LEAD
Amount (Lbs): 4505

Waste code: D035
Waste name: METHYL ETHYL KETONE
Amount (Lbs): 4505

Waste code: F003
Waste name: THE FOLLOWING SPENT NON-HALOGENATED SOLVENTS: XYLENE, ACETONE, ETHYL ACETATE, ETHYL BENZENE, ETHYL ETHER, METHYL ISOBUTYL KETONE, N-BUTYL ALCOHOL, CYCLOHEXANONE, AND METHANOL; ALL SPENT SOLVENT MIXTURES/BLENDS CONTAINING, BEFORE USE, ONLY THE ABOVE SPENT NON-HALOGENATED SOLVENTS; AND ALL SPENT SOLVENT MIXTURES/BLENDS CONTAINING, BEFORE USE, ONE OR MORE OF THE ABOVE NON-HALOGENATED SOLVENTS, AND, A TOTAL OF TEN PERCENT OR MORE (BY VOLUME) OF ONE OR MORE OF THOSE SOLVENTS LISTED IN F001, F002, F004, AND F005, AND STILL BOTTOMS FROM THE RECOVERY OF THESE SPENT SOLVENTS AND SPENT SOLVENT MIXTURES.
Amount (Lbs): 31845

Facility Has Received Notices of Violations:

Regulation violated: Not reported
Area of violation: Universal Waste - Small Quantity Handlers
Date violation determined: 08/14/2012
Date achieved compliance: 11/14/2012
Violation lead agency: State
Enforcement action: WRITTEN INFORMAL
Enforcement action date: 10/05/2012
Enf. disposition status: Not reported
Enf. disp. status date: Not reported
Enforcement lead agency: State
Proposed penalty amount: Not reported
Final penalty amount: Not reported
Paid penalty amount: Not reported

Regulation violated: Not reported
Area of violation: Universal Waste - Small Quantity Handlers
Date violation determined: 08/14/2012
Date achieved compliance: 11/14/2012
Violation lead agency: State
Enforcement action: Not reported
Enforcement action date: 10/15/2012
Enf. disposition status: Not reported
Enf. disp. status date: Not reported
Enforcement lead agency: State
Proposed penalty amount: Not reported
Final penalty amount: Not reported
Paid penalty amount: Not reported

Regulation violated: Not reported
Area of violation: Generators - Pre-transport
Date violation determined: 08/14/2012
Date achieved compliance: 11/14/2012
Violation lead agency: State
Enforcement action: Not reported

Map ID	Site	Database(s)	EPA ID Number
	TRENDWOOD INC. PLANT 2 (Continued)		**1001022921**

Enforcement action date: 08/24/2012
Enf. disposition status: Not reported
Enf. disp. status date: Not reported
Enforcement lead agency: State
Proposed penalty amount: Not reported
Final penalty amount: Not reported
Paid penalty amount: Not reported

Regulation violated: Not reported
Area of violation: Universal Waste - Small Quantity Handlers
Date violation determined: 08/14/2012
Date achieved compliance: 11/14/2012
Violation lead agency: State
Enforcement action: Not reported
Enforcement action date: 08/24/2012
Enf. disposition status: Not reported
Enf. disp. status date: Not reported
Enforcement lead agency: State
Proposed penalty amount: Not reported
Final penalty amount: Not reported
Paid penalty amount: Not reported

Regulation violated: Not reported
Area of violation: Generators - Pre-transport
Date violation determined: 08/14/2012
Date achieved compliance: 11/14/2012
Violation lead agency: State
Enforcement action: Not reported
Enforcement action date: 08/31/2012
Enf. disposition status: Not reported
Enf. disp. status date: Not reported
Enforcement lead agency: State
Proposed penalty amount: Not reported
Final penalty amount: Not reported
Paid penalty amount: Not reported

Regulation violated: Not reported
Area of violation: Universal Waste - Small Quantity Handlers
Date violation determined: 08/14/2012
Date achieved compliance: 11/14/2012
Violation lead agency: State
Enforcement action: Not reported
Enforcement action date: 11/14/2012
Enf. disposition status: Not reported
Enf. disp. status date: Not reported
Enforcement lead agency: State
Proposed penalty amount: Not reported
Final penalty amount: Not reported
Paid penalty amount: Not reported

Regulation violated: Not reported
Area of violation: Federal or State Statute
Date violation determined: 08/14/2012
Date achieved compliance: 11/14/2012
Violation lead agency: State
Enforcement action: Not reported
Enforcement action date: 08/31/2012

Map ID	Site	Database(s)	EPA ID Number
	TRENDWOOD INC. PLANT 2 (Continued)		**1001022921**

Enf. disposition status: Not reported
Enf. disp. status date: Not reported
Enforcement lead agency: State
Proposed penalty amount: Not reported
Final penalty amount: Not reported
Paid penalty amount: Not reported

Regulation violated: Not reported
Area of violation: Universal Waste - Small Quantity Handlers
Date violation determined: 08/14/2012
Date achieved compliance: 11/14/2012
Violation lead agency: State
Enforcement action: Not reported
Enforcement action date: 08/31/2012
Enf. disposition status: Not reported
Enf. disp. status date: Not reported
Enforcement lead agency: State
Proposed penalty amount: Not reported
Final penalty amount: Not reported
Paid penalty amount: Not reported

Regulation violated: Not reported
Area of violation: Generators - Pre-transport
Date violation determined: 08/14/2012
Date achieved compliance: 11/14/2012
Violation lead agency: State
Enforcement action: Not reported
Enforcement action date: 11/14/2012
Enf. disposition status: Not reported
Enf. disp. status date: Not reported
Enforcement lead agency: State
Proposed penalty amount: Not reported
Final penalty amount: Not reported
Paid penalty amount: Not reported

Regulation violated: Not reported
Area of violation: Federal or State Statute
Date violation determined: 08/14/2012
Date achieved compliance: 11/14/2012
Violation lead agency: State
Enforcement action: Not reported
Enforcement action date: 10/05/2012
Enf. disposition status: Not reported
Enf. disp. status date: Not reported
Enforcement lead agency: State
Proposed penalty amount: Not reported
Final penalty amount: Not reported
Paid penalty amount: Not reported

Regulation violated: Not reported
Area of violation: Federal or State Statute
Date violation determined: 08/14/2012
Date achieved compliance: 11/14/2012
Violation lead agency: State
Enforcement action: Not reported
Enforcement action date: 10/15/2012
Enf. disposition status: Not reported

Map ID	Site	Database(s)	EPA ID Number

TRENDWOOD INC. PLANT 2 (Continued) **1001022921**

Enf. disp. status date: Not reported
Enforcement lead agency: State
Proposed penalty amount: Not reported
Final penalty amount: Not reported
Paid penalty amount: Not reported

Regulation violated: Not reported
Area of violation: Federal or State Statute
Date violation determined: 08/14/2012
Date achieved compliance: 11/14/2012
Violation lead agency: State
Enforcement action: Not reported
Enforcement action date: 10/03/2012
Enf. disposition status: Not reported
Enf. disp. status date: Not reported
Enforcement lead agency: State
Proposed penalty amount: Not reported
Final penalty amount: Not reported
Paid penalty amount: Not reported

Regulation violated: Not reported
Area of violation: Federal or State Statute
Date violation determined: 08/14/2012
Date achieved compliance: 11/14/2012
Violation lead agency: State
Enforcement action: Not reported
Enforcement action date: 11/02/2012
Enf. disposition status: Not reported
Enf. disp. status date: Not reported
Enforcement lead agency: State
Proposed penalty amount: Not reported
Final penalty amount: Not reported
Paid penalty amount: Not reported

Regulation violated: Not reported
Area of violation: Generators - Pre-transport
Date violation determined: 08/14/2012
Date achieved compliance: 11/14/2012
Violation lead agency: State
Enforcement action: Not reported
Enforcement action date: 10/05/2012
Enf. disposition status: Not reported
Enf. disp. status date: Not reported
Enforcement lead agency: State
Proposed penalty amount: Not reported
Final penalty amount: Not reported
Paid penalty amount: Not reported

Regulation violated: Not reported
Area of violation: Generators - Pre-transport
Date violation determined: 08/14/2012
Date achieved compliance: 11/14/2012
Violation lead agency: State
Enforcement action: Not reported
Enforcement action date: 10/15/2012
Enf. disposition status: Not reported
Enf. disp. status date: Not reported

Map ID	Site	Database(s)	EPA ID Number
	TRENDWOOD INC. PLANT 2 (Continued)		**1001022921**

Enforcement lead agency: State
Proposed penalty amount: Not reported
Final penalty amount: Not reported
Paid penalty amount: Not reported

Regulation violated: Not reported
Area of violation: Generators - Pre-transport
Date violation determined: 08/14/2012
Date achieved compliance: 11/14/2012
Violation lead agency: State
Enforcement action: Not reported
Enforcement action date: 10/03/2012
Enf. disposition status: Not reported
Enf. disp. status date: Not reported
Enforcement lead agency: State
Proposed penalty amount: Not reported
Final penalty amount: Not reported
Paid penalty amount: Not reported

Regulation violated: Not reported
Area of violation: Federal or State Statute
Date violation determined: 08/14/2012
Date achieved compliance: 11/14/2012
Violation lead agency: State
Enforcement action: WRITTEN INFORMAL
Enforcement action date: 10/05/2012
Enf. disposition status: Not reported
Enf. disp. status date: Not reported
Enforcement lead agency: State
Proposed penalty amount: Not reported
Final penalty amount: Not reported
Paid penalty amount: Not reported

Regulation violated: Not reported
Area of violation: Generators - Pre-transport
Date violation determined: 08/14/2012
Date achieved compliance: 11/14/2012
Violation lead agency: State
Enforcement action: WRITTEN INFORMAL
Enforcement action date: 10/05/2012
Enf. disposition status: Not reported
Enf. disp. status date: Not reported
Enforcement lead agency: State
Proposed penalty amount: Not reported
Final penalty amount: Not reported
Paid penalty amount: Not reported

Regulation violated: Not reported
Area of violation: Universal Waste - Small Quantity Handlers
Date violation determined: 08/14/2012
Date achieved compliance: 11/14/2012
Violation lead agency: State
Enforcement action: Not reported
Enforcement action date: 10/05/2012
Enf. disposition status: Not reported
Enf. disp. status date: Not reported
Enforcement lead agency: State

Map ID	Site	Database(s)	EPA ID Number

TRENDWOOD INC. PLANT 2 (Continued) **1001022921**

Proposed penalty amount: Not reported
Final penalty amount: Not reported
Paid penalty amount: Not reported

Regulation violated: Not reported
Area of violation: Generators - Pre-transport
Date violation determined: 08/14/2012
Date achieved compliance: 11/14/2012
Violation lead agency: State
Enforcement action: Not reported
Enforcement action date: 11/02/2012
Enf. disposition status: Not reported
Enf. disp. status date: Not reported
Enforcement lead agency: State
Proposed penalty amount: Not reported
Final penalty amount: Not reported
Paid penalty amount: Not reported

Regulation violated: Not reported
Area of violation: Universal Waste - Small Quantity Handlers
Date violation determined: 08/14/2012
Date achieved compliance: 11/14/2012
Violation lead agency: State
Enforcement action: Not reported
Enforcement action date: 11/02/2012
Enf. disposition status: Not reported
Enf. disp. status date: Not reported
Enforcement lead agency: State
Proposed penalty amount: Not reported
Final penalty amount: Not reported
Paid penalty amount: Not reported

Regulation violated: Not reported
Area of violation: Federal or State Statute
Date violation determined: 08/14/2012
Date achieved compliance: 11/14/2012
Violation lead agency: State
Enforcement action: Not reported
Enforcement action date: 11/14/2012
Enf. disposition status: Not reported
Enf. disp. status date: Not reported
Enforcement lead agency: State
Proposed penalty amount: Not reported
Final penalty amount: Not reported
Paid penalty amount: Not reported

Regulation violated: Not reported
Area of violation: Federal or State Statute
Date violation determined: 08/14/2012
Date achieved compliance: 11/14/2012
Violation lead agency: State
Enforcement action: Not reported
Enforcement action date: 08/24/2012
Enf. disposition status: Not reported
Enf. disp. status date: Not reported
Enforcement lead agency: State
Proposed penalty amount: Not reported

Map ID	Site	Database(s)	EPA ID Number

TRENDWOOD INC. PLANT 2 (Continued) **1001022921**

Final penalty amount: Not reported
Paid penalty amount: Not reported

Regulation violated: Not reported
Area of violation: Universal Waste - Small Quantity Handlers
Date violation determined: 08/14/2012
Date achieved compliance: 11/14/2012
Violation lead agency: State
Enforcement action: Not reported
Enforcement action date: 10/03/2012
Enf. disposition status: Not reported
Enf. disp. status date: Not reported
Enforcement lead agency: State
Proposed penalty amount: Not reported
Final penalty amount: Not reported
Paid penalty amount: Not reported

Regulation violated: F - 262.30-34.C
Area of violation: Generators - General
Date violation determined: 05/27/2004
Date achieved compliance: 07/27/2004
Violation lead agency: State
Enforcement action: WRITTEN INFORMAL
Enforcement action date: 06/30/2004
Enf. disposition status: Not reported
Enf. disp. status date: Not reported
Enforcement lead agency: State
Proposed penalty amount: Not reported
Final penalty amount: Not reported
Paid penalty amount: Not reported

Regulation violated: F - GMC
Area of violation: Generators - Pre-transport
Date violation determined: 05/27/2004
Date achieved compliance: 07/27/2004
Violation lead agency: State
Enforcement action: WRITTEN INFORMAL
Enforcement action date: 06/30/2004
Enf. disposition status: Not reported
Enf. disp. status date: Not reported
Enforcement lead agency: State
Proposed penalty amount: Not reported
Final penalty amount: Not reported
Paid penalty amount: Not reported

Regulation violated: F - 262.10-12.A
Area of violation: Generators - General
Date violation determined: 05/27/2004
Date achieved compliance: 07/27/2004
Violation lead agency: State
Enforcement action: WRITTEN INFORMAL
Enforcement action date: 06/30/2004
Enf. disposition status: Not reported
Enf. disp. status date: Not reported
Enforcement lead agency: State
Proposed penalty amount: Not reported
Final penalty amount: Not reported

Map ID	Site	Database(s)	EPA ID Number
	TRENDWOOD INC. PLANT 2 (Continued)		**1001022921**

Paid penalty amount: Not reported

Regulation violated: F - GPP
Area of violation: Generators - Pre-transport
Date violation determined: 05/27/2004
Date achieved compliance: 07/27/2004
Violation lead agency: State
Enforcement action: WRITTEN INFORMAL
Enforcement action date: 06/30/2004
Enf. disposition status: Not reported
Enf. disp. status date: Not reported
Enforcement lead agency: State
Proposed penalty amount: Not reported
Final penalty amount: Not reported
Paid penalty amount: Not reported

Regulation violated: F - 262.20-23.B
Area of violation: Generators - General
Date violation determined: 09/18/2001
Date achieved compliance: 12/10/2001
Violation lead agency: State
Enforcement action: WRITTEN INFORMAL
Enforcement action date: 10/18/2001
Enf. disposition status: Not reported
Enf. disp. status date: Not reported
Enforcement lead agency: State
Proposed penalty amount: Not reported
Final penalty amount: Not reported
Paid penalty amount: Not reported

Regulation violated: F - GMC
Area of violation: Generators - Pre-transport
Date violation determined: 09/18/2001
Date achieved compliance: 12/10/2001
Violation lead agency: State
Enforcement action: WRITTEN INFORMAL
Enforcement action date: 10/18/2001
Enf. disposition status: Not reported
Enf. disp. status date: Not reported
Enforcement lead agency: State
Proposed penalty amount: Not reported
Final penalty amount: Not reported
Paid penalty amount: Not reported

Regulation violated: F - GWD
Area of violation: Generators - General
Date violation determined: 09/18/2001
Date achieved compliance: 12/10/2001
Violation lead agency: State
Enforcement action: WRITTEN INFORMAL
Enforcement action date: 10/18/2001
Enf. disposition status: Not reported
Enf. disp. status date: Not reported
Enforcement lead agency: State
Proposed penalty amount: Not reported
Final penalty amount: Not reported
Paid penalty amount: Not reported

Map ID	Site	Database(s)	EPA ID Number
	TRENDWOOD INC. PLANT 2 (Continued)		**1001022921**

Evaluation Action Summary:

Evaluation date:	08/14/2012
Evaluation:	COMPLIANCE EVALUATION INSPECTION ON-SITE
Area of violation:	Generators - Pre-transport
Date achieved compliance:	11/14/2012
Evaluation lead agency:	State

Evaluation date:	08/14/2012
Evaluation:	COMPLIANCE EVALUATION INSPECTION ON-SITE
Area of violation:	Federal or State Statute
Date achieved compliance:	11/14/2012
Evaluation lead agency:	State

Evaluation date:	08/14/2012
Evaluation:	COMPLIANCE EVALUATION INSPECTION ON-SITE
Area of violation:	Universal Waste - Small Quantity Handlers
Date achieved compliance:	11/14/2012
Evaluation lead agency:	State

Evaluation date:	05/27/2004
Evaluation:	COMPLIANCE EVALUATION INSPECTION ON-SITE
Area of violation:	Generators - Pre-transport
Date achieved compliance:	07/27/2004
Evaluation lead agency:	State

Evaluation date:	05/27/2004
Evaluation:	COMPLIANCE EVALUATION INSPECTION ON-SITE
Area of violation:	Generators - General
Date achieved compliance:	07/27/2004
Evaluation lead agency:	State

Evaluation date:	09/18/2001
Evaluation:	FOCUSED COMPLIANCE INSPECTION
Area of violation:	Generators - General
Date achieved compliance:	12/10/2001
Evaluation lead agency:	State

Evaluation date:	09/18/2001
Evaluation:	FOCUSED COMPLIANCE INSPECTION
Area of violation:	Generators - Pre-transport
Date achieved compliance:	12/10/2001
Evaluation lead agency:	State

AZ MANIFEST:

Report Year:	2012
EPA Id:	AZR000001529
Business Type:	Not reported
Mailing Address:	Not reported
Mailing City,St,Zip:	Not reported
Contact Name:	Not reported
Contact Phone:	Not reported
Management Methods:	Incineration - thermal destruction other than use as a fuel (includes any preparation prior to burning)
Date Generator Signed the Manifest:	Not reported
Transporter EPA Id Number:	Not reported
Date Transporter Signed the Manifest:	Not reported
Transporter EPA Id Number:	Not reported

Map ID	Site	Database(s)	EPA ID Number

TRENDWOOD INC. PLANT 2 (Continued) **1001022921**

TSD EPA Id Number:	Not reported
Date TSD Signed Manifest:	Not reported
DOT Id Number:	UN1325
Quantity:	2509
Waste Code 1:	D001
Waste Code 2:	F003
Waste Code 3:	Not reported
Waste Code 4:	Not reported
Waste Code 5:	Not reported
Waste Code 6:	Not reported
Waste Code 7:	Not reported
Waste Code 8:	Not reported
Waste Code 9:	Not reported
Report Year:	2013
EPA Id:	AZR000001529
Business Type:	Not reported
Mailing Address:	Not reported
Mailing City,St,Zip:	Not reported
Contact Name:	Not reported
Contact Phone:	Not reported
Management Methods:	Not reported
Date Generator Signed the Manifest:	Not reported
Transporter EPA Id Number:	Not reported
Date Transporter Signed the Manifest:	Not reported
Transporter EPA Id Number:	Not reported
TSD EPA Id Number:	Not reported
Date TSD Signed Manifest:	Not reported
DOT Id Number:	UN1263
Quantity:	265
Waste Code 1:	D001
Waste Code 2:	D007
Waste Code 3:	D008
Waste Code 4:	D035
Waste Code 5:	F003
Waste Code 6:	F005
Waste Code 7:	Not reported
Waste Code 8:	Not reported
Waste Code 9:	Not reported
Report Year:	2011
EPA Id:	AZR000001529
Business Type:	Not reported
Mailing Address:	Not reported
Mailing City,St,Zip:	Not reported
Contact Name:	Not reported
Contact Phone:	Not reported
Management Methods:	Incineration - thermal destruction other than use as a fuel (includes any preparation prior to burning)
Date Generator Signed the Manifest:	Not reported
Transporter EPA Id Number:	Not reported
Date Transporter Signed the Manifest:	Not reported
Transporter EPA Id Number:	Not reported
TSD EPA Id Number:	Not reported
Date TSD Signed Manifest:	Not reported
DOT Id Number:	UN1325
Quantity:	4053

Map ID	Site	Database(s)	EPA ID Number

TRENDWOOD INC. PLANT 2 (Continued) **1001022921**

Waste Code 1:	D001
Waste Code 2:	F003
Waste Code 3:	Not reported
Waste Code 4:	Not reported
Waste Code 5:	Not reported
Waste Code 6:	Not reported
Waste Code 7:	Not reported
Waste Code 8:	Not reported
Waste Code 9:	Not reported
Report Year:	2011
EPA Id:	AZR000001529
Business Type:	Not reported
Mailing Address:	Not reported
Mailing City,St,Zip:	Not reported
Contact Name:	Not reported
Contact Phone:	Not reported
Management Methods:	The site receiving this waste stored/bulked and transferred the waste with no treatment or recovery (H010-H129), fuel blending (H061), or disposal (H131-H135) at that receiving site.
Date Generator Signed the Manifest:	Not reported
Transporter EPA Id Number:	Not reported
Date Transporter Signed the Manifest:	Not reported
Transporter EPA Id Number:	Not reported
TSD EPA Id Number:	Not reported
Date TSD Signed Manifest:	Not reported
DOT Id Number:	UN1325
Quantity:	1930
Waste Code 1:	D001
Waste Code 2:	F003
Waste Code 3:	Not reported
Waste Code 4:	Not reported
Waste Code 5:	Not reported
Waste Code 6:	Not reported
Waste Code 7:	Not reported
Waste Code 8:	Not reported
Waste Code 9:	Not reported
Report Year:	2011
EPA Id:	AZR000001529
Business Type:	Not reported
Mailing Address:	Not reported
Mailing City,St,Zip:	Not reported
Contact Name:	Not reported
Contact Phone:	Not reported
Management Methods:	The site receiving this waste stored/bulked and transferred the waste with no treatment or recovery (H010-H129), fuel blending (H061), or disposal (H131-H135) at that receiving site.
Date Generator Signed the Manifest:	Not reported
Transporter EPA Id Number:	Not reported
Date Transporter Signed the Manifest:	Not reported
Transporter EPA Id Number:	Not reported
TSD EPA Id Number:	Not reported
Date TSD Signed Manifest:	Not reported
DOT Id Number:	UN1263
Quantity:	265
Waste Code 1:	D005

Map ID	Site	Database(s)	EPA ID Number

TRENDWOOD INC. PLANT 2 (Continued) **1001022921**

Waste Code 2:	D008
Waste Code 3:	D006
Waste Code 4:	D035
Waste Code 5:	D001
Waste Code 6:	D007
Waste Code 7:	Not reported
Waste Code 8:	Not reported
Waste Code 9:	Not reported
Report Year:	2011
EPA Id:	AZR000001529
Business Type:	Not reported
Mailing Address:	Not reported
Mailing City,St,Zip:	Not reported
Contact Name:	Not reported
Contact Phone:	Not reported
Management Methods:	Incineration - thermal destruction other than use as a fuel (includes any preparation prior to burning)
Date Generator Signed the Manifest:	Not reported
Transporter EPA Id Number:	Not reported
Date Transporter Signed the Manifest:	Not reported
Transporter EPA Id Number:	Not reported
TSD EPA Id Number:	Not reported
Date TSD Signed Manifest:	Not reported
DOT Id Number:	UN1263
Quantity:	265
Waste Code 1:	D005
Waste Code 2:	D008
Waste Code 3:	D006
Waste Code 4:	D035
Waste Code 5:	D001
Waste Code 6:	D007
Waste Code 7:	Not reported
Waste Code 8:	Not reported
Waste Code 9:	Not reported
Report Year:	2013
EPA Id:	AZR000001529
Business Type:	Not reported
Mailing Address:	Not reported
Mailing City,St,Zip:	Not reported
Contact Name:	Not reported
Contact Phone:	Not reported
Management Methods:	Not reported
Date Generator Signed the Manifest:	Not reported
Transporter EPA Id Number:	Not reported
Date Transporter Signed the Manifest:	Not reported
Transporter EPA Id Number:	Not reported
TSD EPA Id Number:	Not reported
Date TSD Signed Manifest:	Not reported
DOT Id Number:	UN1325
Quantity:	5211
Waste Code 1:	F003
Waste Code 2:	D001
Waste Code 3:	Not reported
Waste Code 4:	Not reported
Waste Code 5:	Not reported

Map ID	Site	Database(s)	EPA ID Number

TRENDWOOD INC. PLANT 2 (Continued) **1001022921**

Waste Code 6:	Not reported
Waste Code 7:	Not reported
Waste Code 8:	Not reported
Waste Code 9:	Not reported
Report Year:	2009
EPA Id:	AZR000001529
Business Type:	Not reported
Mailing Address:	Not reported
Mailing City,St,Zip:	Not reported
Contact Name:	Not reported
Contact Phone:	Not reported
Management Methods:	The site receiving this waste stored/bulked and transferred the waste with no treatment or recovery (H010-H129), fuel blending (H061), or disposal (H131-H135) at that receiving site.
Date Generator Signed the Manifest:	Not reported
Transporter EPA Id Number:	Not reported
Date Transporter Signed the Manifest:	Not reported
Transporter EPA Id Number:	Not reported
TSD EPA Id Number:	Not reported
Date TSD Signed Manifest:	Not reported
DOT Id Number:	UN1263
Quantity:	440
Waste Code 1:	D001
Waste Code 2:	D005
Waste Code 3:	D006
Waste Code 4:	D007
Waste Code 5:	D008
Waste Code 6:	D035
Waste Code 7:	Not reported
Waste Code 8:	Not reported
Waste Code 9:	Not reported
Report Year:	2011
EPA Id:	AZR000001529
Business Type:	Not reported
Mailing Address:	Not reported
Mailing City,St,Zip:	Not reported
Contact Name:	Not reported
Contact Phone:	Not reported
Management Methods:	The site receiving this waste stored/bulked and transferred the waste with no treatment or recovery (H010-H129), fuel blending (H061), or disposal (H131-H135) at that receiving site.
Date Generator Signed the Manifest:	Not reported
Transporter EPA Id Number:	Not reported
Date Transporter Signed the Manifest:	Not reported
Transporter EPA Id Number:	Not reported
TSD EPA Id Number:	Not reported
Date TSD Signed Manifest:	Not reported
DOT Id Number:	UN1253
Quantity:	530
Waste Code 1:	D001
Waste Code 2:	D005
Waste Code 3:	D006
Waste Code 4:	D007
Waste Code 5:	D008
Waste Code 6:	D035

Map ID	Site	Database(s)	EPA ID Number

TRENDWOOD INC. PLANT 2 (Continued) **1001022921**

Waste Code 7:	Not reported
Waste Code 8:	Not reported
Waste Code 9:	Not reported
Report Year:	2010
EPA Id:	AZR000001529
Business Type:	Not reported
Mailing Address:	Not reported
Mailing City,St,Zip:	Not reported
Contact Name:	Not reported
Contact Phone:	Not reported
Management Methods:	The site receiving this waste stored/bulked and transferred the waste with no treatment or recovery (H010-H129), fuel blending (H061), or disposal (H131-H135) at that receiving site.
Date Generator Signed the Manifest:	Not reported
Transporter EPA Id Number:	Not reported
Date Transporter Signed the Manifest:	Not reported
Transporter EPA Id Number:	Not reported
TSD EPA Id Number:	Not reported
Date TSD Signed Manifest:	Not reported
DOT Id Number:	UN1325
Quantity:	775
Waste Code 1:	D001
Waste Code 2:	F003
Waste Code 3:	Not reported
Waste Code 4:	Not reported
Waste Code 5:	Not reported
Waste Code 6:	Not reported
Waste Code 7:	Not reported
Waste Code 8:	Not reported
Waste Code 9:	Not reported
Report Year:	2012
EPA Id:	AZR000001529
Business Type:	Not reported
Mailing Address:	Not reported
Mailing City,St,Zip:	Not reported
Contact Name:	Not reported
Contact Phone:	Not reported
Management Methods:	The site receiving this waste stored/bulked and transferred the waste with no treatment or recovery (H010-H129), fuel blending (H061), or disposal (H131-H135) at that receiving site.
Date Generator Signed the Manifest:	Not reported
Transporter EPA Id Number:	Not reported
Date Transporter Signed the Manifest:	Not reported
Transporter EPA Id Number:	Not reported
TSD EPA Id Number:	Not reported
Date TSD Signed Manifest:	Not reported
DOT Id Number:	UN1325
Quantity:	4053
Waste Code 1:	D001
Waste Code 2:	F003
Waste Code 3:	Not reported
Waste Code 4:	Not reported
Waste Code 5:	Not reported
Waste Code 6:	Not reported
Waste Code 7:	Not reported

Map ID	Site	Database(s)	EPA ID Number

TRENDWOOD INC. PLANT 2 (Continued) **1001022921**

Waste Code 8:	Not reported
Waste Code 9:	Not reported
Report Year:	2011
EPA Id:	AZR000001529
Business Type:	Not reported
Mailing Address:	Not reported
Mailing City,St,Zip:	Not reported
Contact Name:	Not reported
Contact Phone:	Not reported
Management Methods:	The site receiving this waste stored/bulked and transferred the waste with no treatment or recovery (H010-H129), fuel blending (H061), or disposal (H131-H135) at that receiving site.
Date Generator Signed the Manifest:	Not reported
Transporter EPA Id Number:	Not reported
Date Transporter Signed the Manifest:	Not reported
Transporter EPA Id Number:	Not reported
TSD EPA Id Number:	Not reported
Date TSD Signed Manifest:	Not reported
DOT Id Number:	UN1263
Quantity:	265
Waste Code 1:	D005
Waste Code 2:	D008
Waste Code 3:	D006
Waste Code 4:	D035
Waste Code 5:	D001
Waste Code 6:	D007
Waste Code 7:	Not reported
Waste Code 8:	Not reported
Waste Code 9:	Not reported
Report Year:	2010
EPA Id:	AZR000001529
Business Type:	Not reported
Mailing Address:	Not reported
Mailing City,St,Zip:	Not reported
Contact Name:	Not reported
Contact Phone:	Not reported
Management Methods:	Incineration - thermal destruction other than use as a fuel (includes any preparation prior to burning)
Date Generator Signed the Manifest:	Not reported
Transporter EPA Id Number:	Not reported
Date Transporter Signed the Manifest:	Not reported
Transporter EPA Id Number:	Not reported
TSD EPA Id Number:	Not reported
Date TSD Signed Manifest:	Not reported
DOT Id Number:	UN1263
Quantity:	440
Waste Code 1:	D001
Waste Code 2:	D005
Waste Code 3:	D006
Waste Code 4:	D007
Waste Code 5:	D008
Waste Code 6:	D035
Waste Code 7:	Not reported
Waste Code 8:	Not reported
Waste Code 9:	Not reported

Map ID	Site	Database(s)	EPA ID Number

TRENDWOOD INC. PLANT 2 (Continued) **1001022921**

Report Year:	2010
EPA Id:	AZR000001529
Business Type:	Not reported
Mailing Address:	Not reported
Mailing City,St,Zip:	Not reported
Contact Name:	Not reported
Contact Phone:	Not reported
Management Methods:	The site receiving this waste stored/bulked and transferred the waste with no treatment or recovery (H010-H129), fuel blending (H061), or disposal (H131-H135) at that receiving site.
Date Generator Signed the Manifest:	Not reported
Transporter EPA Id Number:	Not reported
Date Transporter Signed the Manifest:	Not reported
Transporter EPA Id Number:	Not reported
TSD EPA Id Number:	Not reported
Date TSD Signed Manifest:	Not reported
DOT Id Number:	UN1325
Quantity:	2342
Waste Code 1:	D001
Waste Code 2:	Not reported
Waste Code 3:	Not reported
Waste Code 4:	Not reported
Waste Code 5:	Not reported
Waste Code 6:	Not reported
Waste Code 7:	Not reported
Waste Code 8:	Not reported
Waste Code 9:	Not reported

Report Year:	2012
EPA Id:	AZR000001529
Business Type:	Not reported
Mailing Address:	Not reported
Mailing City,St,Zip:	Not reported
Contact Name:	Not reported
Contact Phone:	Not reported
Management Methods:	Incineration - thermal destruction other than use as a fuel (includes any preparation prior to burning)
Date Generator Signed the Manifest:	Not reported
Transporter EPA Id Number:	Not reported
Date Transporter Signed the Manifest:	Not reported
Transporter EPA Id Number:	Not reported
TSD EPA Id Number:	Not reported
Date TSD Signed Manifest:	Not reported
DOT Id Number:	UN1325
Quantity:	3088
Waste Code 1:	D001
Waste Code 2:	F003
Waste Code 3:	Not reported
Waste Code 4:	Not reported
Waste Code 5:	Not reported
Waste Code 6:	Not reported
Waste Code 7:	Not reported
Waste Code 8:	Not reported
Waste Code 9:	Not reported

Report Year:	2011
EPA Id:	AZR000001529

Map ID	Site	Database(s)	EPA ID Number

TRENDWOOD INC. PLANT 2 (Continued) **1001022921**

Business Type:	Not reported
Mailing Address:	Not reported
Mailing City,St,Zip:	Not reported
Contact Name:	Not reported
Contact Phone:	Not reported
Management Methods:	Not reported
Date Generator Signed the Manifest:	Not reported
Transporter EPA Id Number:	Not reported
Date Transporter Signed the Manifest:	Not reported
Transporter EPA Id Number:	Not reported
TSD EPA Id Number:	Not reported
Date TSD Signed Manifest:	Not reported
DOT Id Number:	Not reported
Quantity:	Not reported
Waste Code 1:	Not reported
Waste Code 2:	Not reported
Waste Code 3:	Not reported
Waste Code 4:	Not reported
Waste Code 5:	Not reported
Waste Code 6:	Not reported
Waste Code 7:	Not reported
Waste Code 8:	Not reported
Waste Code 9:	Not reported

Report Year:	2009
EPA Id:	AZR000001529
Business Type:	Not reported
Mailing Address:	Not reported
Mailing City,St,Zip:	Not reported
Contact Name:	Not reported
Contact Phone:	Not reported
Management Methods:	The site receiving this waste stored/bulked and transferred the waste with no treatment or recovery (H010-H129), fuel blending (H061), or disposal (H131-H135) at that receiving site.
Date Generator Signed the Manifest:	Not reported
Transporter EPA Id Number:	Not reported
Date Transporter Signed the Manifest:	Not reported
Transporter EPA Id Number:	Not reported
TSD EPA Id Number:	Not reported
Date TSD Signed Manifest:	Not reported
DOT Id Number:	UN1325
Quantity:	800
Waste Code 1:	D001
Waste Code 2:	F003
Waste Code 3:	Not reported
Waste Code 4:	Not reported
Waste Code 5:	Not reported
Waste Code 6:	Not reported
Waste Code 7:	Not reported
Waste Code 8:	Not reported
Waste Code 9:	Not reported

Report Year:	2010
EPA Id:	AZR000001529
Business Type:	Not reported
Mailing Address:	Not reported
Mailing City,St,Zip:	Not reported

Map ID	Site	Database(s)	EPA ID Number

TRENDWOOD INC. PLANT 2 (Continued) **1001022921**

Contact Name:	Not reported
Contact Phone:	Not reported
Management Methods:	The site receiving this waste stored/bulked and transferred the waste with no treatment or recovery (H010-H129), fuel blending (H061), or disposal (H131-H135) at that receiving site.
Date Generator Signed the Manifest:	Not reported
Transporter EPA Id Number:	Not reported
Date Transporter Signed the Manifest:	Not reported
Transporter EPA Id Number:	Not reported
TSD EPA Id Number:	Not reported
Date TSD Signed Manifest:	Not reported
DOT Id Number:	UN1263
Quantity:	440
Waste Code 1:	D001
Waste Code 2:	D005
Waste Code 3:	D006
Waste Code 4:	D007
Waste Code 5:	D008
Waste Code 6:	D035
Waste Code 7:	Not reported
Waste Code 8:	Not reported
Waste Code 9:	Not reported

Report Year:	2010
EPA Id:	AZR000001529
Business Type:	Not reported
Mailing Address:	Not reported
Mailing City,St,Zip:	Not reported
Contact Name:	Not reported
Contact Phone:	Not reported
Management Methods:	Incineration - thermal destruction other than use as a fuel (includes any preparation prior to burning)
Date Generator Signed the Manifest:	Not reported
Transporter EPA Id Number:	Not reported
Date Transporter Signed the Manifest:	Not reported
Transporter EPA Id Number:	Not reported
TSD EPA Id Number:	Not reported
Date TSD Signed Manifest:	Not reported
DOT Id Number:	UN1325
Quantity:	1395
Waste Code 1:	D001
Waste Code 2:	F003
Waste Code 3:	Not reported
Waste Code 4:	Not reported
Waste Code 5:	Not reported
Waste Code 6:	Not reported
Waste Code 7:	Not reported
Waste Code 8:	Not reported
Waste Code 9:	Not reported

Report Year:	2009
EPA Id:	AZR000001529
Business Type:	Not reported
Mailing Address:	Not reported
Mailing City,St,Zip:	Not reported
Contact Name:	Not reported
Contact Phone:	Not reported

Map ID	Site	Database(s)	EPA ID Number

TRENDWOOD INC. PLANT 2 (Continued) **1001022921**

Management Methods:	The site receiving this waste stored/bulked and transferred the waste with no treatment or recovery (H010-H129), fuel blending (H061), or disposal (H131-H135) at that receiving site.
Date Generator Signed the Manifest:	Not reported
Transporter EPA Id Number:	Not reported
Date Transporter Signed the Manifest:	Not reported
Transporter EPA Id Number:	Not reported
TSD EPA Id Number:	Not reported
Date TSD Signed Manifest:	Not reported
DOT Id Number:	UN1263
Quantity:	440
Waste Code 1:	D001
Waste Code 2:	D005
Waste Code 3:	D006
Waste Code 4:	D007
Waste Code 5:	D008
Waste Code 6:	D035
Waste Code 7:	Not reported
Waste Code 8:	Not reported
Waste Code 9:	Not reported

Click this hyperlink while viewing on your computer to access
57 additional AZ_MANIFEST: record(s) in the EDR Site Report.

EMAP:

ID Number:	18896
Township:	Not reported
Range:	Not reported
Section:	0
Quarter 1:	Not reported
Quarter 2:	Not reported
Quarter 3:	Not reported
Latitude:	33.423640278
Longitude:	-112.070196583
Collection Method:	LOCATED FROM COUNTY PARCEL INFORMATION
Place Type:	FURNITURE MANUFACTURING
Place Type Code:	FURN
Place C Code:	PP
Facility Status:	ACTIVE
End Date:	Not reported
Verified:	Y

---

119 **LEPRINO FOODS** **FINDS** **1012152859**
302 E UNIVERSITY DR **N/A**
PHOENIX, AZ 85004

FINDS:

Registry ID: 110039358842

Environmental Interest/Information System
AZURITE (Arizona Unified Repository For Informational Tracking Of The Environment is the Arizona Department of Environmental Quality (ADEQ) database that is used for environmental enforcement and compliance reporting to the Permit and Compliance (PCS) system and to the Air Facility System Universal Interface (AFS-UI).

Map ID	Site	Database(s)	EPA ID Number
119	**LEPRINO FOODS** **302 E UNIVERSITY DR** **PHOENIX, AZ**	**AZ RGA LUST**	**S114974183** **N/A**

RGA LUST:

2012	LEPRINO FOODS	302 E UNIVERSITY DR
2011	LEPRINO FOODS	302 E UNIVERSITY DR
2010	LEPRINO FOODS	302 E UNIVERSITY DR
2009	LEPRINO FOODS	302 E UNIVERSITY DR
2008	LEPRINO FOODS	302 E UNIVERSITY DR
2007	LEPRINO FOODS	302 E UNIVERSITY DR
2005	LEPRINO FOODS	302 E UNIVERSITY DR
2004	LEPRINO FOODS	302 E UNIVERSITY DR
2002	LEPRINO FOODS	302 E UNIVERSITY DR
2001	LEPRINO FOODS	302 E UNIVERSITY DR
2000	LEPRINO FOODS	302 E UNIVERSITY DR

119	**LEPRINO FOODS** **302 E UNIVERSITY DR** **PHOENIX, AZ 85004**	**AZ LUST** **AZ UST** **AZ EMAP**	**U000736057** **N/A**

LUST:

Facility ID:	0-002951
Facility Status:	CLOSED
Lust Number:	2990.01
Leak Priority:	CLOSED SOIL LVL MEETS TIER1
Notification:	08/24/93
Date Closed:	11/09/99

UST:

Facility ID:	0-002951
Owner:	LEPRINO FOODS
Latitude:	33.423534
Longitude:	112.068505
Tank ID:	1
Date Closed:	07/20/1989
Closure Type:	**Perm Removal**

EMAP:

ID Number:	14636
Township:	1N
Range:	3E
Section:	17
Quarter 1:	SE
Quarter 2:	SW
Quarter 3:	NE
Latitude:	33.423534719
Longitude:	-112.068505691
Collection Method:	GPS WITH CORRECTION < 3 METER ERROR
Place Type:	FOOD OR BEVERAGE PROCESSING PLANT
Place Type Code:	FOOD
Place C Code:	PP
Facility Status:	ACTIVE
End Date:	Not reported
Verified:	Y

Map ID	Site	Database(s)	EPA ID Number
120	**CENTRAL AVENUE LANDFILL** **CENTRAL AVE & WATKINS ST** **PHOENIX, AZ 85034**	**AZ SHWS**	**S101570096** **N/A**

SHWS:

EPA ID:	AZD980883680
Program:	PA/SI
Site Code:	Not reported
Facility Id:	8
Discovery Date:	19840701
Source:	Not reported
Operable Unit:	0
QWARF Area:	EW
Lat:	Not reported
Long:	Not reported
Lat/Long Method:	80
Comments:	Not reported

121	**PIP PRINTING** **2424 S CENTRAL AVE** **PHOENIX, AZ 85004**	**AZ EMAP**	**S117609758** **N/A**

EMAP:

ID Number:	118004
Township:	Not reported
Range:	Not reported
Section:	0
Quarter 1:	Not reported
Quarter 2:	Not reported
Quarter 3:	Not reported
Latitude:	33.425094174
Longitude:	-112.074057650
Collection Method:	DIGITAL IMAGERY
Place Type:	PRINTER/PRINT SHOP
Place Type Code:	PRINT
Place C Code:	PP
Facility Status:	NOT ACTIVE
End Date:	06/02/2011
Verified:	Y

121	**PIP PRINTING** **2424 S CENTRAL AVE** **PHOENIX, AZ 85004**	**FINDS**	**1012169456** **N/A**

FINDS:

Registry ID: 110039468616

Environmental Interest/Information System
AZURITE (Arizona Unified Repository For Informational Tracking Of The Environment is the Arizona Department of Environmental Quality (ADEQ) database that is used for environmental enforcement and compliance reporting to the Permit and Compliance (PCS) system and to the Air Facility System Universal Interface (AFS-UI).

Map ID	Site	Database(s)	EPA ID Number
121	**2426 S CENTRAL AVE** **PHOENIX, AZ 85004**	**EDR US Hist Auto Stat**	**1015357118** **N/A**

EDR Historical Auto Stations:

Name:	KT AUTO
Year:	2004
Address:	2426 S CENTRAL AVE

City	EDR ID	Site Name	Site Address	Zip	Database(s)
MARICOPA	S108170041	MARICOPA GROVES UNIT III-SENITA	CASA GRANDE HWY & SMITH RD	85003	AZ Dry Wells
MARICOPA	S108169869	COBBLESTONE FIESTA LOT 6	NWC MARICOPA RD & SMITH-ENKE RD	85003	AZ Dry Wells
MARICOPA	S108932602	SANTA ROSA SPRINGS	SWC MARICOPA-CASA GRANDE HWY & PORTER	85003	AZ Dry Wells
MARICOPA COUNTY	S103895113	DEER VALLEY	19TH AVE. AND SOUTH OF GREENWAY		AZ SWF/LF
MARICOPA COUNTY	M300003383	UNITED METRO MATERIALS, INC.	19TH AVE. PLANT (#111)		US MINES
MARICOPA COUNTY	S103895110	CITY OF PHOENIX 22ND AVE.	22ND AVE. AND LOWER BUCKEYE RD.		AZ SWF/LF
MARICOPA COUNTY	S108414270	MARICOPA COUNTY, AGUILA TRANSFER STATION WCTS	48848 N. 531ST AVENUE, T7N, R9W, SEC. 20, MARICOPA COUNTY TA		AZ SWTIRE
MARICOPA COUNTY	M300002955	WEST VALLEY SAND & GRAVEL, INC.	AGUA FRIA PLANT		US MINES
MARICOPA COUNTY	S117038586	BEARDSLEY	BETWEEN CENTRAL AVE. AND 7TH ST SOUTH OF BEARDSLEY RD.		AZ SWF/LF
MARICOPA COUNTY	S103277500	DEL RIO	BETWEEN 7TH AND 16TH ST. NORTH OF ELWOOD RD.		AZ SWF/LF
MARICOPA COUNTY	M300002952	ALLECO STONE LLC	BUCKEYE PIT		US MINES
MARICOPA COUNTY	S110143194	PERRY LANE METHANE	NORTHEAST CORNER OF 1ST ST. AND PERRY LANE		AZ SWF/LF
MARICOPA COUNTY	S102286873	KACHINA READY MIX FIRST STREET	NORTHEAST CORNER OF 1ST ST. AND CLARK DR.		AZ SWF/LF
MARICOPA COUNTY	S102286909	ORANGEWOOD	NORTHEAST CORNER OF ORANGEWOOD AND 107TH AVE.		AZ SWF/LF
MARICOPA COUNTY	S103895127	UFI	SOUTHEAST CORNER OF 123RD. AVE. AND BELL RD.		AZ SWF/LF
MARICOPA COUNTY	S117038607	GENERAL MOTORS PROVING GROUNDS	ELLIOT RD. EAST TO SOSSMAN RD. SOUTH TO WARNER GO EAST		AZ SWF/LF
MARICOPA COUNTY	M300003382	UNITED METRO MATERIALS, INC.	GLENDALE PLANT (#112)		US MINES
MARICOPA COUNTY	S103086668	CHANDLER INT. #1 INTERIM	SOUTHEAST INTERSECTION OF FRYE AND DOBSON RD.		AZ SWF/LF
MARICOPA COUNTY	S106571137	PARADISE WASTE TRANSFER STATION WTCS	4845 WEST LOWER BUCKEYE ROAD, MARICOPA COUNTY TAX ID PARCEL		AZ SWTIRE
MARICOPA COUNTY	S103809877	WQ-GILA RIVER DDT	LOWER GILA RIVER SW AZ	0	AZ SHWS
MARICOPA COUNTY	M300002961	CHANDLER READY MIX, INC.	MARICOPA MINE #4		US MINES
MARICOPA COUNTY	S110143192	CITY OF PHOENIX 19TH AVE.	1 MILE SOUTH OF I-17ON EAST SIDE OF 19TH AVE.		AZ SWF/LF
MARICOPA COUNTY	S117038642	TERRA QUEST	1.5 MILE SOUTH OF BASELINE EAST SIDE PRIEST AVE. AVENIDOS DE		AZ SWF/LF
MARICOPA COUNTY	S103086670	CHANDLER INT. #3 INTERIM	MILE NORTH OF GERMAN RD. MILE EAST OF GILBERT RD.		AZ SWF/LF
MARICOPA COUNTY	S117038622	RAINBOW VALLEY	5.5 MILES FROM AZ 85 WEST TO AIRPORT RD. SOUTH OF ARLINGTON		AZ SWF/LF
MARICOPA COUNTY	S106205150	HICKMAN'S EGG RANCH	.5 MILES SOUTH OF GLENDALE AVE. ON 99TH AVE.		AZ SWF/LF
MARICOPA COUNTY	S106205153	RAINBOW ENTERPRISES	.25 MILES NORTH OF UNION HILLS RD. ON 54TH DR.		AZ SWF/LF
MARICOPA COUNTY	S100293355	NEW RIVER	4.3 MILES WEST OF I-17 ON EAST LAKE PLESANT RD.		AZ SWF/LF
MARICOPA COUNTY	S103277326	BUCKEYE	AT MILLER RD. AND GILA RIVER		AZ SWF/LF
MARICOPA COUNTY	S107504001	CITY OF PHOENIX, NORTH GATEWAY TRANSFER STATION WTCS	EAST OF BLACK CANYON HWY MILE, MARICOPA COUNTY TAX PARCEL #2		AZ SWTIRE
MARICOPA COUNTY	S106205141	AMERON	WEST OF 12TH STREET SOUTH OF WATKINS IN PHOENIX		AZ SWF/LF
MARICOPA COUNTY	S102286835	7TH STREET LANDFILL	PROMISCUOUS DUMP AT 7TH ST. AND THE SALT RIVER		AZ SWF/LF
MARICOPA COUNTY	S117038609	HASSAYAMPA	SALOME RD. WEST TO JUNCTION OF WICKENBURG AND WARD RD.		AZ SWF/LF
MARICOPA COUNTY	S117038608	H & H MATERIALS	WEST SIDE OF CAVE CREEK WASH NORTH OF TIERRA BUENA		AZ SWF/LF
MARICOPA COUNTY	S117038591	CHANDLER INT. #2 INTERIM	SOUTH SIDE OF QUEEN CREEK RD. 1 MILE EAST OF VAL VISTA DR.		AZ SWF/LF
MARICOPA COUNTY	S102286863	EL MIRAGE	SOUTH SIDE OF AZ 93 AND AGUA FRIA RIVER		AZ SWF/LF
MARICOPA COUNTY	S103895111	CITY OF PHOENIX 91ST AVE.	WEST SIDE OF 91ST. AVE.		AZ SWF/LF

City	EDR ID	Site Name	Site Address	Zip	Database(s)
MARICOPA COUNTY	S103895105	AVONDALE	NORTH SIDE OF INTERSECTION OF US 80 AND AGUA FRIA		AZ SWF/LF
MARICOPA COUNTY	S103895114	ESTES	EAST SIDE OF 40TH ST. SOUTH OF THE SALT RIVER		AZ SWF/LF
MARICOPA COUNTY	M300006665	SUN STATE ROCK & MATERIALS CORP.	SUN STATE ROCK & MATERIAL		US MINES
MARICOPA COUNTY	S110143190	ALLIED CONCRETE	THE SOUTHEAST CORNER OF LEHI RD.AND CENTER ST.		AZ SWF/LF
MARICOPA COUNTY	1015730564	SMITH MILL SITE	TOWNSHIP 5 N, RANGE 4 W,		CERCLIS
MARICOPA COUNTY	S108414273	MARICOPA COUNTY, MORRISTOWN TRANSFER STATION WTCS	40135 N. US HIGHWAY 60, MARICOPA COUNTY TAX ID PARCEL NO. #5		AZ SWTIRE
MARICOPA COUNTY	M300003407	SOUTH WEST SAND & GRAVEL	SOUTH WEST SAND & GRAVEL		US MINES
MARICOPA COUNTY	S103895121	PERRYVILLE	YUMA RD. EAST OF LUKE AIR FORCE AUXILARY FIELD #		AZ SWF/LF
MOHAVE VALLEY	1015759619	MOHAVE VALLEY COMPRESSOR STATION	APPROXIMATELY 2 MILES NORTHEAS	85007	US AIRS
PHOENIX	S105113737	ORANGEWOOD AVENUE	I-17 & 21S AVENUE		AZ Dry Wells
PHOENIX	S104281851	C.O.P. STREETS	10TH AVENUE 52FT N/OF MCKINLEY STREET	85007	AZ Dry Wells
PHOENIX	S102985876	COFFEE TIME	3424 WEST 10TH STREET	85034	AZ Dry Wells
PHOENIX	S114977914	SOUTHERN PACIFIC PROPERTY	10TH ST / E SOUTHERN PACIFIC DR		AZ RGA LUST
PHOENIX	S114977915	SOUTHERN PACIFIC PROPERTY	10TH ST/E SOUTHERN PACIFIC D		AZ RGA LUST
PHOENIX	S114977916	SOUTHERN PACIFIC PROPERTY	10TH STREET/E SOUTHERN PACIFIC D		AZ RGA LUST
PHOENIX	S104281870	C.O.P. STREETS	11TH AVENUE JUST N\OF MCKINLEY STREET	85007	AZ Dry Wells
PHOENIX	S104281874	C.O.P. STREETS	11TH STREET 80FT N\OF MONROE STREET	85034	AZ Dry Wells
PHOENIX	S114981304	11TH ST. LANDFILL	11TH ST & GIBSON LN		AZ RGA HWS
PHOENIX	S116225951	ESCO	11TH AVE & I-17		AZ Dry Wells
PHOENIX	S114971078	DESERT WEST COACH SERVICE	1243 OR 1245 S 7TH ST		AZ RGA LUST
PHOENIX	S114981169	DEER VALLEY	24802 N 14TH ST.		AZ RGA LF
PHOENIX	S114981305	14TH ST. LANDFILL	14TH & MAGNOLIA STS		AZ RGA HWS
PHOENIX	1003878145	14TH ST LDFL	14TH & MAGNOLIA STS	85034	CERC-NFRAP
PHOENIX	S112165734	PAIDEIA ACADEMY OF SOUTH PHOENIX	SOUTH 15TH TERRACE		AZ Dry Wells
PHOENIX	S103391935	UNKNOWN 4	2XX S. 16TH AVE.	85007	AZ SHWS
PHOENIX	1006804429	UNION PACIFIC RAILROAD	I 17 & 17TH ST FRONTAGE RD N	85007	RCRA NonGen / NLR, AZ SPILLS
PHOENIX	S114970322	CITY OF PHX AVIATION PROPERTY	18TH ST & MOHAVE		AZ RGA LUST
PHOENIX	S114976126	PHOENIX, CITY OF - AVIATION PROPERTY	18TH ST & MOHAVE		AZ RGA LUST
PHOENIX	S117038439	C.O.P. STREET 11-28-488	1ST STREET & POLK		AZ Dry Wells
PHOENIX	S104281922	C.O.P. STREETS	1ST AVENUE 54FT N\OF YUMA STREET	85003	AZ Dry Wells
PHOENIX	S104281925	C.O.P. STREETS	1ST STREET 46FT S/OF TAYLOR STREET	85004	AZ Dry Wells
PHOENIX	S104281921	C.O.P. STREETS	1ST AVENUE 15FT S\OF FILLMORE STREET	85003	AZ Dry Wells
PHOENIX	S114974795	MISSION LINEN SUPPLY	2652 S 1ST ST		AZ RGA LUST
PHOENIX	S114974796	MISSION LINEN SUPPLY	2652 S 1ST STREET		AZ RGA LUST
PHOENIX	S113878928	VALLEY STEAM CLEANERS	602 S 20TH ST		AZ DRYCLEANERS
PHOENIX	S117590171	CENTRAL PLASTIC & RUBBER CO	1023 S 23RD ST	85034	AZ EMAP
PHOENIX	S110975474	APS DEER VALLEY OPERATIONS BLDG N1	23RD AVE; BETWN PEORIA & CHERYL		AZ Dry Wells
PHOENIX	S114981637	CENTRAL PLASTIC & RUBBER CO.	1015 S 23RD ST		AZ RGA HWS
PHOENIX	S114981312	23RD AVE. LANDFILL	23RD AVE & LOWER BUCKEYE RD		AZ RGA HWS
PHOENIX	S114982233	OLD 23RD AVE SLUDGE DISPOSAL PON	23RD AVE & LOWER BUCKEYE RD		AZ RGA HWS
PHOENIX	S114982234	OLD 23RD AVE SLUDGE DISPOSAL PONDS	23RD AVE & LOWER BUCKEYE RD		AZ RGA HWS
PHOENIX	S102985295	C.O.P. SKY HARBOR I.A.P. PARKING	24TH STREET & TONTO ROAD	85034	AZ Dry Wells
PHOENIX	S114981939	HERTZ CORP.	27TH ST 7 BUCKEYE RD		AZ RGA HWS
PHOENIX	S114965684	27TH AVE LANDFILL	27TH AVE & LOWER BUCKEYE ROAD		AZ RGA LUST
PHOENIX	S114975942	PHOENIX 27TH AVE LANDFILL	27TH AVE & LOWER BUCKEYE RD		AZ RGA LUST
PHOENIX	S114970241	CITY OF PHOENIX - 27TH AVENUE LANDFILL	27TH AVE & LOWER BUCKEYE RD		AZ RGA LUST

City	EDR ID	Site Name	Site Address	Zip	Database(s)
PHOENIX	S114976124	PHOENIX, CITY OF - 27TH AVENUE LANDFILL	27TH AVE & LOWER BUCKEYE RD		AZ RGA LUST
PHOENIX	1003878219	HERTZ CORP	27TH ST 7 BUCKEYE RD	85034	CERC-NFRAP
PHOENIX	S110709810	HAPPY VALLEY PARK & RIDE	29TH AVE & HAPPY VALLEY		AZ Dry Wells
PHOENIX	S114982598	SURFACE IMPOUNDMENT AT SKY HARB	29TH ST N OF GIBSON LANE		AZ RGA HWS
PHOENIX	S114982599	SURFACE IMPOUNDMENT AT SKY HARBOR	29TH ST N OF GIBSON LANE		AZ RGA HWS
PHOENIX	S114966496	AMERICA WEST ARENA	2ND ST & JACKSON		AZ RGA LUST
PHOENIX	S114970324	CITY OF PHX/AMERICA WEST ARENA	2ND ST & JACKSON		AZ RGA LUST
PHOENIX	S117038437	C.O.P. STREET 11-27-244	2ND AVE & TAYLOR ST		AZ Dry Wells
PHOENIX	S108931637	2ND STREET @ VAN BUREN ST	2ND ST - 25 FT SOUTH OF CENTER LINE	85034	AZ Dry Wells
PHOENIX	S104281942	C.O.P. STREETS	2ND STREET 30FT S/OF TAYLOR STREET	85004	AZ Dry Wells
PHOENIX	S117038440	C.O.P. STREET 11-28-497	2ND ST & PIERCE ST		AZ Dry Wells
PHOENIX	S113876517	BILTMORE CLEANING AND LAUNDRY	11 NORTH 2ND AVE		AZ DRYCLEANERS
PHOENIX	S117038441	C.O.P. STREET 11-28-498	2ND ST & PIERCE ST		AZ Dry Wells
PHOENIX	S104281941	C.O.P. STREETS	2ND AVENUE 55FT N/OF GRANT STREET	85003	AZ Dry Wells
PHOENIX	S114982407	RAYMOND STREET AREA	32ND ST/UNIVERSITY/48TH ST/BROADWAY		AZ RGA HWS
PHOENIX	S109058795	VALLEY METRO LIGHT RAIL-PARK & RIDE	38TH ST & WASHINGTON		AZ Dry Wells
PHOENIX	S104281971	C.O.P. STREETS	3RD AVENUE 54FT N/OF SHERMAN STREET	85003	AZ Dry Wells
PHOENIX	S117599514	HUNT CONSTRUCTION	N 3RD ST	85004	AZ EMAP
PHOENIX	S114970301	CITY OF PHOENIX - STEELE INDIAN SCHOOL PARK	3RD ST & INDIAN SCHOOL		AZ RGA LUST
PHOENIX	S114970320	CITY OF PHOENIX	3RD STREET & MCDOWELL		AZ RGA LUST
PHOENIX	S104281972	C.O.P. STREETS	3RD AVENUE BETWEEN FILLMORE/VAN BUREN	85003	AZ Dry Wells
PHOENIX	S104281970	C.O.P. STREETS	3RD AVENUE 45FT N/OF YAVAPAI STREET	85003	AZ Dry Wells
PHOENIX	S114976204	PHOENIX, CITY OF	3RD ST & MCDOWELL		AZ RGA LUST
PHOENIX	S117038559	SUNNYSLOPE TRANSIT CENTER	8927 N. 3RD STREET	85041	AZ Dry Wells
PHOENIX	S114970319	CITY OF PHOENIX	3RD ST & MCDOWELL		AZ RGA LUST
PHOENIX	S117038445	C.O.P. STREET 12-27-165	3RD AVE & LYNWOOD ST		AZ Dry Wells
PHOENIX	S104281968	C.O.P. STREETS	3RD AVENUE 218FT S\OF ROOSEVELT STREET	85003	AZ Dry Wells
PHOENIX	S104281967	C.O.P. STREETS	3RD AVENUE 186FT S\OF FILLMORE STREET	85003	AZ Dry Wells
PHOENIX	S104281969	C.O.P. STREETS	3RD AVENUE 22FT N/OF HADLEY STREET	85003	AZ Dry Wells
PHOENIX	S114976197	PHOENIX, CITY OF - STEELE INDIAN SCHOOL PARK	3RD ST & INDIAN SCHOOL		AZ RGA LUST
PHOENIX	S103391968	MINUTE MAN TANK LINES	40XX S. 40TH ST.	85034	AZ SHWS
PHOENIX	S104281981	C.O.P. STREETS	4TH AVENUE 233FT N/OF FILLMORE STREET	85003	AZ Dry Wells
PHOENIX	S104281983	C.O.P. STREETS	4TH STREET 50FT N/OF MADISON STREET	85004	AZ Dry Wells
PHOENIX	S104281982	C.O.P. STREETS	4TH AVENUE 253FT N\OF MCKINLEY STREET	85003	AZ Dry Wells
PHOENIX	S114981775	EAST WASHINGTON COURTHOUSE	4TH-6TH AVE;WASHINGTON -JEFFERSON		AZ RGA HWS
PHOENIX	S114981774	EAST WASHINGTON COURTHOUSE	4TH-6TH AVE; WASHINGTON - JEFFERSON		AZ RGA HWS
PHOENIX	S103809852	EAST WASHINGTON COURTHOUSE	4TH-6TH AVE;WASHINGTON -JEFFERSON	85003	AZ SHWS
PHOENIX	2013009900	3410 SOUTH 51 AVE	3410 SOUTH 51 AVE	85034	HMIRS
PHOENIX	S117038462	C.O.P. STREETS 12-27-178	5TH AVE & WILLETA	85003	AZ Dry Wells
PHOENIX	S117038447	C.O.P. STREET 13-27-147	5TH AVE & ALMERIA RD		AZ Dry Wells
PHOENIX	S104282003	C.O.P. STREETS	5TH AVENUE BETWEEN VAN BUREN &FILLMORE	85003	AZ Dry Wells
PHOENIX	S117038427	C.O.P. STREET - 11-27-248	5TH AVE & FILLMORE ST	85007	AZ Dry Wells
PHOENIX	S117603130	MARICOPA COUNTY - PARKING GARAGE	N 5TH ST	85004	AZ EMAP
PHOENIX	S109131924	4TH AVENUE 12	618 & 622 NORTH 4TH AVE	85003	AZ Dry Wells
PHOENIX	S110709820	PHOENIX FIRE STATION NO. 59	65TH AVE & LOWER BUCKEYE		AZ Dry Wells

City	EDR ID	Site Name	Site Address	Zip	Database(s)
PHOENIX	S103809881	WQ-WADDELL DAM PROJECT	T. 6N, R.1E SEC. 21	0	AZ SHWS
PHOENIX	S104282016	C.O.P. STREETS	6TH STREET 56FT N/OF GARFIELD SREET	85004	AZ Dry Wells
PHOENIX	S104282013	C.O.P. STREETS	6TH AVENUE 35FT S/OF FILLMORE STREET	85003	AZ Dry Wells
PHOENIX	S104282015	C.O.P. STREETS	6TH STREET 30FT N\OF JACKSON STREET	85004	AZ Dry Wells
PHOENIX	S114966770	ARCO - FORMER	6TH ST & JEFFERSON ST		AZ RGA LUST
PHOENIX	S117584091	6TH AVE & GRANT	6TH AVE & GRANT	85003	AZ EMAP
PHOENIX	S116226059	WINCO DISTRIBUTION FACILITY	75TH AVE & DURANGO		AZ Dry Wells
PHOENIX	S113876082	CLAREMONT ESTATES	7TH AVE SOUTH OF MARYLAND		AZ Dry Wells
PHOENIX	S116624635	TURNER SPECTRUM RIDGE	7TH STREET & COVEY LN		AZ Dry Wells
PHOENIX	S104282026	C.O.P. STREETS	7TH AVENUE & VAN BUREN 20FT E\OF INT	85003	AZ Dry Wells
PHOENIX	S114981321	7TH AVE. LANDFILL	7TH AVE & LOWER BUCKEYE RD		AZ RGA HWS
PHOENIX	S117591372	CITY OF PHOENIX - WATER SERVICES	17001 S 7TH AVE	85041	AZ EMAP
PHOENIX	1009648210		7TH STREET AND ROOSEVELT	85034	DOT OPS
PHOENIX	S117038448	C.O.P. STREET 13-27-173	7TH AVE & GRANADA RD	85007	AZ Dry Wells
PHOENIX	S117038452	C.O.P. STREET 13-29-172	EAST 7TH ST & GRANADA	85034	AZ Dry Wells
PHOENIX	1003878147	7TH AVE LDFL	7TH AVE & LOWER BUCKEYE RD	85007	CERC-NFRAP
PHOENIX	S114981645	CHECKER CAB	8TH PLACE & SHERMAN		AZ RGA HWS
PHOENIX	S117038451	C.O.P. STREET 13-29-170	8TH ST & CORONADO	85003	AZ Dry Wells
PHOENIX	S117576800	SOUTHERN PLAZA	845 & 935 W. SOUTHERN AVE	85041	AZ Dry Wells
PHOENIX	S104282054	C.O.P. STREETS	9TH STREET N\OF WASHINGTON AT ALLEY INT	85034	AZ Dry Wells
PHOENIX	S104282046	C.O.P. STREETS	9TH AVENUE 180FT N/OF VAN BUREN STREET	85007	AZ Dry Wells
PHOENIX	S117038444	C.O.P. STREET 12-26-275	9TH AVE & MORELAND RD		AZ Dry Wells
PHOENIX	S117038443	C.O.P. STREET 12-26-259	9TH AVE & ROOSEVELT	85007	AZ Dry Wells
PHOENIX	S104282045	C.O.P. STREETS	9TH AVENUE & VAN BUREN 20FT E\OF INT	85007	AZ Dry Wells
PHOENIX	S108931820	C.O.P. STREETS	9TH AVENUE & PALM LANE E\OF CENTER	85007	AZ Dry Wells
PHOENIX	S104282051	C.O.P. STREETS	9TH STREET 30FT N/OF GARFIELD STREET	85007	AZ Dry Wells
PHOENIX	S114976233	PHX REDI-MIX DEER VALLEY PLANT	2147 W ADOBE		AZ RGA LUST
PHOENIX	S114970257	CITY OF PHOENIX - DOWNTOWN VALET	IN ALLEY NORTHEAST OF THE CROSS STREETS		AZ RGA LUST
PHOENIX	S114970312	CITY OF PHOENIX/DOWNTOWN VALET	ALLEY NE OF ADAMS/2ND AVE		AZ RGA LUST
PHOENIX	S114970321	CITY OF PHOENIX	ALLEY NE OF ADAMS/ZND AVE		AZ RGA LUST
PHOENIX	S114976139	PHOENIX, CITY OF - DOWNTOWN VALET	IN ALLEY NORTHEAST OF THE CROSS STREETS		AZ RGA LUST
PHOENIX	S114970313	CITY OF PHOENIX/MONROE DEVELOP.	ALLEY NE OF ADAMS/2ND AVE		AZ RGA LUST
PHOENIX	S103809876	WQ-WEST CENTRAL PHOENIX	AREA WIDE	0	AZ SHWS
PHOENIX	S114982830	WQ-WEST CENTRAL PHOENIX	AREA WIDE		AZ RGA HWS
PHOENIX	S103809874	WQ-WEST VAN BUREN AREA	AREA WIDE	0	AZ SHWS
PHOENIX	S103809875	WQ-WELL CONST. STUDY	AREA WIDE	0	AZ SHWS
PHOENIX	S113727973	MARSHALLS - PROJECT LORRY	55HT AVE & LOWER BUCKEYE		AZ Dry Wells
PHOENIX	S117884898	PARADISE 21 SOUTH	BELL RD & 21ST STREET		AZ Dry Wells
PHOENIX	S106202561	UNITED METRO TRUCKING	I-17, BETW. MCDOWELL/THOMAS/NB		AZ SPILLS
PHOENIX	S104282060	C.O.P. STREETS	BETWEEN CENTRAL & 1ST STREET ON TAYLOR	85004	AZ Dry Wells
PHOENIX	S114968268	CENTRAL/BROADWAY TRANSIT CENTER	30 W BROADWAY		AZ RGA LUST
PHOENIX	S114966293	ADVANCE TERRAZZO/DONALD MORI	1921 E BUCHANAN		AZ RGA LUST
PHOENIX	S114966292	ADVANCE TERRAZZO CO	1921 E BUCHANAN		AZ RGA LUST
PHOENIX	S117588891	BROWN TIRE - PHOENIX	1904 E BUCHANAN ST	85034	AZ EMAP
PHOENIX	S114982393	R. R. MACHINE COMPANY	3729 W. BUCHANAN		AZ RGA HWS
PHOENIX	S114982113	MARICOPA CO. MATERIAL FACILITY WA	319 W. BUCHANAN		AZ RGA HWS
PHOENIX	S113877011	DRAPERS CLEANERS	2209 E BUCHANAN		AZ DRYCLEANERS

City	EDR ID	Site Name	Site Address	Zip	Database(s)
PHOENIX	S114966291	ADVANCE TERRAZZO CO - FORMER	1921 E BUCHANAN ST		AZ RGA LUST
PHOENIX	S114981576	BROWN TIRE - SKY HARBOR	1940 EAST BUCHANAN STREET		AZ RGA HWS
PHOENIX	S114982124	MARYATT LAUNDRY	720 WEST BUCHANAN		AZ RGA HWS
PHOENIX	S114972961	GOLDEN STATE FOODS CORP	5516 W BUCHANAN		AZ RGA LUST
PHOENIX	S114975790	PENSKE TRUCK LEASING CO	5524 W BUCHANAN		AZ RGA LUST
PHOENIX	S104282061	C.O.P. STREETS	BUCHANAN STREET 204FT E/OF 3RD AVENUE	85003	AZ Dry Wells
PHOENIX	S117617621	TOM GEIS & ASSOCIATES	1914 E BUCHANAN ST	85034	AZ EMAP
PHOENIX	S117588892	BROWN TIRE COMPANY	1940 E BUCHANAN AVE	85034	AZ EMAP
PHOENIX	S114971521	ESTATE OF ESTHER NUNNELEY	1706 W BUCHANAN		AZ RGA LUST
PHOENIX	S114982114	MARICOPA CO. MATERIAL FACILITY WAREHOUSE	319 W. BUCHANAN		AZ RGA HWS
PHOENIX	S104282062	C.O.P. STREETS	BUCHANNAN STREET & 1ST STREET	85004	AZ Dry Wells
PHOENIX	S104282063	C.O.P. STREETS	BUCHANNAN STREET 50FT E\OF 1ST STREET	85004	AZ Dry Wells
PHOENIX	S117599270	HOPE VI PROJECT	701 W BUCKEYE RD	85003	AZ EMAP
PHOENIX	S114978942	TEXACO SERVICE STATION	3438 W BUCKEYE		AZ RGA LUST
PHOENIX	S114972454	FORMER TEXACO SERVICE STATION	3438 W BUCKEYE		AZ RGA LUST
PHOENIX	S102985294	C.O.P. SKY HARBOR I.A.P. HERTZ LOT	BUCKEYE ROAD & POST OFFICE DRIVE	85034	AZ Dry Wells
PHOENIX	S117584106	7-ELEVEN #25124	1602 E BUCKEYE RD	85004	AZ EMAP
PHOENIX	S113876510	BIG BROTHERS LAUNDRY	1404 E BUCKEYE		AZ DRYCLEANERS
PHOENIX	S113878359	SAGUARO CLEANERS	1825 E BUCKEYE		AZ DRYCLEANERS
PHOENIX	S114981344	ADRIEN'S COMPLETE AUTO BODY REPAIR	24XX W. BUCKEYE RD.		AZ RGA HWS
PHOENIX	S113876336	AMERICAN LINEN SUPPLY CO	1825 E BUCKEYE		AZ DRYCLEANERS
PHOENIX	S113876735	CLACKS CLEANERS	1404 E BUCKEYE		AZ DRYCLEANERS
PHOENIX	S113876566	BUCKEYE CLEANERS	803 E BUCKEYE		AZ DRYCLEANERS
PHOENIX	S113877055	DUZ LAUNDRY & CLEANERS	1718 E BUCKEYE		AZ DRYCLEANERS
PHOENIX	S114981343	ADRIEN'S COMPLETE AUTO BODY REPA	24XX W. BUCKEYE RD.		AZ RGA HWS
PHOENIX	S114981434	ARINDA AIRCRAFT	2645 E BUCKEYE		AZ RGA HWS
PHOENIX	S114982799	WQ-EAST CENTRAL PHOENIX	CAMELBACK TO THOMAS, 16TH TO 56TH STREET		AZ RGA HWS
PHOENIX	S103809871	WQ-EAST CENTRAL PHOENIX	CAMELBACK TO THOMAS, 16TH TO 56TH STREET	0	AZ SHWS
PHOENIX	S114972269	FORMER CHEVRON #9-3660	3 W CAMELBACK/4996 N CENTRAL AVE		AZ RGA LUST
PHOENIX	S114968406	CHEVRON # 9-3660	3 W CAMELBACK/4996 N CENTRAL AVE		AZ RGA LUST
PHOENIX	S114981635	CENTRAL AVENUE LANDFILL	CENTRAL AVE & WATKINS ST		AZ RGA HWS
PHOENIX	S114981634	CENTRAL AND CAMELBACK #1	CENTRAL AVENUE & CAMELBACK RD		AZ RGA HWS
PHOENIX	S114981638	CENTRAL TIRE	1500 S. CENTRAL		AZ RGA HWS
PHOENIX	S114970296	CITY OF PHOENIX - SOUTH MOUNTAIN COMMUNICATION CENTER	CENTRAL TO TOP OF SOUTH MOUNTAIN		AZ RGA LUST
PHOENIX	1009630844	SOUTHWEST GAS CORP	CENTRAL AND ADAMS	85004	DOT OPS
PHOENIX	S113876327	AMERICAN CLEANING & DYEING WORKS	38 SOUTH CENTRAL		AZ DRYCLEANERS
PHOENIX	S105113556	AJ DECKER OFFICE BUILDING	CENTRAL AVE N. OF PINNACLE PK		AZ Dry Wells
PHOENIX	S114970842	CROW-BARKER-PAUL/MURDOCK STATION	3550 N CENTRAL AVE #700/101 W CO		AZ RGA LUST
PHOENIX	S114965995	ABANDONED UNIT	CENTRAL & FILLMORE ST		AZ RGA LUST
PHOENIX	S114981994	INTERSTATE PARTS & MACHINE	1321 S. CENTRAL		AZ RGA HWS
PHOENIX	S113877568	LAWRENCE CLEANING CO	2526 N CENTRAL		AZ DRYCLEANERS
PHOENIX	S114981489	ARIZONA PUMP AND SUPPLY CO.	1308 S. CENTRAL		AZ RGA HWS
PHOENIX	S114970841	CROW-BARKER-PAUL/FORMER STATION	3550 N CENTRAL AVE #700/101 W CO		AZ RGA LUST
PHOENIX	S114982382	QUALITY PRINTED CIRCUITS CORP	1831 S CENTRAL		AZ RGA HWS
PHOENIX	S114970839	CROW-BARKER-PAUL #4	3550 N CENTRAL AVE #700/101 W CO		AZ RGA LUST
PHOENIX	S114981681	CONFIDENTIAL	2005 NORTH CENTRAL		AZ RGA HWS

City	EDR ID	Site Name	Site Address	Zip	Database(s)
PHOENIX	S114978302	SUNDANCE BROADCASTING (FORMER ST	840 N CENTRAL		AZ RGA LUST
PHOENIX	S114970309	CITY OF PHOENIX PROPERTY	CENTRAL & FILLMORE ST		AZ RGA LUST
PHOENIX	S114981526	AXLE TRANSMISSION OF ARIZONA, INC	1401 S. CENTRAL		AZ RGA HWS
PHOENIX	S114978301	SUNDANCE BROADCASTING (FORMER ST	840 N CENTRAL/914 N CENTRAL		AZ RGA LUST
PHOENIX	1000399295	UNITED TRUCK & EQUIPMENT	SE COR OF JONES & S 19TH AVE	85041	AZ SHWS
PHOENIX	S102987576	PHOENIX NEWSPAPERS INC	NE CORNER OF VAN BUREN & 2ND STREET	85004	AZ Dry Wells
PHOENIX	S114976176	PHOENIX, CITY OF - GRAND PRIX GARAGE	NE CORNER 5TH AVE & JEFFERSON AV		AZ RGA LUST
PHOENIX	S114976417	PNI WAREHOUSE - FORMER	SW CORNER OF 6TH ST/MADISON ST		AZ RGA LUST
PHOENIX	S114974465	MARICOPA COUNTY STADIUM/ARCO	SW CORNER 6TH ST & JEFFERSON ST		AZ RGA LUST
PHOENIX	S114974466	MARICOPA COUNTY STADIUM/ARCO	SW CORNER 6TH ST & JEFFERSON		AZ RGA LUST
PHOENIX	S114975381	NEW PNI BUILDING	NE CORNER 2ND STREET & VAN BUREN		AZ RGA LUST
PHOENIX	S114976418	PNI WAREHOUSE/FORMER ARCO	SW CORNER OF 6TH ST/MADISON ST		AZ RGA LUST
PHOENIX	S114976419	PNI WAREHOUSE/FORMER ARCO	SW CORNER OF 6TH ST/MADISON		AZ RGA LUST
PHOENIX	S114976531	PRODUCE HAULING - FORMER	SE CORNER OF JACKSON 5TH & 6TH S		AZ RGA LUST
PHOENIX	S114976532	PRODUCE HAULING CO LEASE SPTCO P	SE CORNER OF JACKSON 5TH & 6TH S		AZ RGA LUST
PHOENIX	S114967801	BOWNE OF PHOENIX	SW CORNER CENTRAL & MCDOWELL		AZ RGA LUST
PHOENIX	S114975378	NEW PNI BUILDING/CHEVRON	NE CORNER 2ND ST & VAN BUREN ST		AZ RGA LUST
PHOENIX	S114967415	BANK ONE BALLPARK - CITY BLOCK 29	SW CORNER 7TH ST & JEFFERSON		AZ RGA LUST
PHOENIX	S114979013	TEXACO	SW CORNER TURNEY & CENTRAL AVE		AZ RGA LUST
PHOENIX	1009648268		SW CORNER OF CENTRAL & CAMBRIDGE	85003	DOT OPS
PHOENIX	S114980369	VACANT PROPERTY	SE CORNER 5TH ST & JEFFERSON		AZ RGA LUST
PHOENIX	S114974463	MARICOPA COUNTY STADIUM/ARCO	SE CORNER 5TH ST & JEFFERSON ST		AZ RGA LUST
PHOENIX	S114975380	NEW PNI BUILDING/FORMER CHEVRON	NE CORNER 2ND ST & VAN BUREN		AZ RGA LUST
PHOENIX	S114972457	FORMER TEXACO	SW CORNER TURNEY & CENTRAL AVE		AZ RGA LUST
PHOENIX	S114970139	CITY BLOCK 29	SW CORNER 7TH ST & JEFFERSON		AZ RGA LUST
PHOENIX	S114982254	OUTDOOR SYSTEMS INC.	SW CORNER OF CAMELBACK RD/CENTRAL AVE		AZ RGA HWS
PHOENIX	S114979866	UNKNOWN FACILITY	SW CORNER 6TH ST & JEFFERSON		AZ RGA LUST
PHOENIX	1006804237	PHOENIX CITY OF PUBLIC TRANSIT DEP	NW CORNER CENTRAL AND BROAD	85041	RCRA NonGen / NLR
PHOENIX	S114980363	VACANT LOT	SW CORNER CENTRAL & MCDOWELL		AZ RGA LUST
PHOENIX	S114972414	FORMER PNI WAREHOUSE	SW CORNER OF 6TH ST/MADISON		AZ RGA LUST
PHOENIX	S114976188	PHOENIX, CITY OF - PROPERTY	SE CORNER CENTRAL/FILMORE AVE		AZ RGA LUST
PHOENIX	S114970310	CITY OF PHOENIX PROPERTY	SE CORNER CENTRAL/FILMORE AVE		AZ RGA LUST
PHOENIX	S114974464	MARICOPA COUNTY STADIUM/ARCO	SE CORNER 5TH ST & JEFFERSON		AZ RGA LUST
PHOENIX	S114973100	GRAND PRIX GARAGE	NE CORNER 5TH AVE & JEFFERSON AV		AZ RGA LUST
PHOENIX	S114975379	NEW PNI BUILDING/CHEVRON	NE CORNER 2ND ST & VAN BUREN		AZ RGA LUST
PHOENIX	S104282066	C.O.P. STREETS	CORONADO DR 85FT E\OF 9TH AVE	85007	AZ Dry Wells
PHOENIX	S104282067	C.O.P. STREETS	CORONADO RD 200FT E\OF CENTRAL AVE	85004	AZ Dry Wells
PHOENIX	S104282068	C.O.P. STREETS	CYPRESS ST JUST E\OF 3RD AVE	85004	AZ Dry Wells
PHOENIX	1014631610	DEER VALLEY SUBSTATION, 19425 N. 35TH AVE.	DEER VALLEY SUBSTATION, 19425 N. 35TH AVE.		PCB TRANSFORMER
PHOENIX	S114530041	METRO LIGHTRAIL NW EXTENSION	DUNLAP & 19TH AVE		AZ Dry Wells
PHOENIX	S114966268	ADOT/DURANGO TRAFFIC ENGINEERING	2209 W DURANGO		AZ RGA LUST
PHOENIX	S114972458	FORMER THOMAS TRACT	2950 W DURANGO		AZ RGA LUST
PHOENIX	S114979433	TOWERS JAIL	3127 W DURANGO		AZ RGA LUST
PHOENIX	S114982258	P. K. WEATHERLAND	3214 W. DURANGO		AZ RGA HWS
PHOENIX	S114982259	P.K. WEATHERLAND	3214 W. DURANGO		AZ RGA HWS
PHOENIX	S114981449	ARIZONA BUILDING SPECIALTIES	3380 W. DURANGO		AZ RGA HWS
PHOENIX	S114973767	JIM WEATHERFORD	3138 W DURANGO		AZ RGA LUST

City	EDR ID	Site Name	Site Address	Zip	Database(s)
PHOENIX	S114982112	MARICOPA CO. JUVENILE JAIL	3125 W. DURANGO		AZ RGA HWS
PHOENIX	S114966182	ADOT DURANGO TRAFFIC ENGINEERING	2209 W DURANGO		AZ RGA LUST
PHOENIX	S114971247	DURANGO TRAFFIC ENGINEERING/STOR	2209 W DURANGO		AZ RGA LUST
PHOENIX	S114971367	ECHO TRUCKING	3124 W DURANGO		AZ RGA LUST
PHOENIX	S114982225	O'BRIEN	3124 W. DURANGO		AZ RGA HWS
PHOENIX	S114974454	MARICOPA COUNTY EQUIP SERV	3325 W DURANGO		AZ RGA LUST
PHOENIX	S114981795	EMS, INC	2412 W. DURANGO		AZ RGA HWS
PHOENIX	S114973443	HOMES & SONS CONSTRUCTION/THOMAS	2950 W DURANGO		AZ RGA LUST
PHOENIX	S114982505	SHERIFF'S COMMISARY	3225 W. DURANGO		AZ RGA HWS
PHOENIX	S101315062	CENTRAL AZ WATER CONSERV.	1/2 MI E OF 99 AVE @ CAP CANAL		AZ SPILLS
PHOENIX	1007443818	SARTORIS LANDFILL	1.5 MI E OF I-17 N ON END OF GREENWAY RD ON N SIDE		ODI
PHOENIX	S104281984	C.O.P. STREETS	50 FT E/O 10TH STREET ON POLK STREET	85034	AZ Dry Wells
PHOENIX	S104281847	C.O.P. STREETS	100FT E/OF 11TH AVENUE ON ADAMS STREET	85007	AZ Dry Wells
PHOENIX	S104281987	C.O.P. STREETS	50FT E/OF 11TH STREET ON MONROE STREET	85034	AZ Dry Wells
PHOENIX	S104281938	C.O.P. STREETS	240FT E/OF 10TH STSTREET ON JEFFERSON ST	85034	AZ Dry Wells
PHOENIX	S104282006	C.O.P. STREETS	60FT E/OF 2ND STREET ON MCKINLEY STREET	85004	AZ Dry Wells
PHOENIX	S104282069	C.O.P. STREETS	ENCANTO DR & 9TH AVE 20FT W\OF INT	85007	AZ Dry Wells
PHOENIX	S104282023	C.O.P. STREETS	75FT E\OF 9TH AVE ON PALMCROFT N\E	85007	AZ Dry Wells
PHOENIX	S104282007	C.O.P. STREETS	60FT E\OF CENTRAL AVENUE ON MCKINLEY	85004	AZ Dry Wells
PHOENIX	S104282074	C.O.P. STREETS	FILLMORE STREET 44FT E/OF 9TH AVENUE	85007	AZ Dry Wells
PHOENIX	S104282073	C.O.P. STREETS	FILLMORE STREET 40FT E\OF 4TH AVENUE	85003	AZ Dry Wells
PHOENIX	S113390501	VIVARIUM-PHOENIX BIOMEDICAL CAMPUS-PHASE 1	FILLMORE & 5TH STREET	85007	AZ Dry Wells
PHOENIX	S102986307	FILMORE STATION	S FILMORE STREET ON W 3RD AVENUE	85004	AZ Dry Wells
PHOENIX	1006804515	JAMES REID	910 W FILMORE 638 N 11TH AVE	85007	RCRA NonGen / NLR, FINDS
PHOENIX	S117884837	DEER VALLEY ELEMENTARY SCHOOL #30	32150 N FOOTHILLS DR		AZ Dry Wells
PHOENIX	S110124374	USDOJ FCI - BLACK CANYON WWTP	FROM I-17 EXIT 225. PIONEER ROAD NORTH .75 MILES TO JOY RANC		AZ WWFAC
PHOENIX	S106202388	SUN VALLEY LANDSCAPE	I-17, FRONTAGE RD @ 16 ST.		AZ SPILLS
PHOENIX	S114980427	VALLEY RENTALS	2224 NW GRAND AVE		AZ RGA LUST
PHOENIX	S114973725	JDW ENT. DBA VALLEY RENTALS	2224 NW GRAND AVE		AZ RGA LUST
PHOENIX	S114982741	VGR	2418 W. GRANT		AZ RGA HWS
PHOENIX	1016679995	URBAN SOL DEVELOPMENT	493 W. GRANT STREET	85034	US BROWNFIELDS
PHOENIX	S114976963	RICHARD J LASKY	2402 W GRANT		AZ RGA LUST
PHOENIX	S114981346	ADVANCE ROOFING AND SUPPLY COMPANY	1921 W. GRANT		AZ RGA HWS
PHOENIX	S113877048	DUKE'S DRY CLEANING & LAUNDRY	1303 WEST GRANT ST/AVENUE		AZ DRYCLEANERS
PHOENIX	S114982451	ROOFING WHOLESALE	1918 W. GRANT		AZ RGA HWS
PHOENIX	S114978250	SUMPTER TRUST	2106 W GRANT		AZ RGA LUST
PHOENIX	S114971127	DISTRICT SERVICES OFFICE	415 E GRANT		AZ RGA LUST
PHOENIX	S114973478	HOWARD M. SUMPTER TRUST	2106 W GRANT		AZ RGA LUST
PHOENIX	S114966290	ADVANCE ROOFING & SUPPLY	1921 W GRANT		AZ RGA LUST
PHOENIX	S114981345	ADVANCE ROOFING AND SUPPLY COM	1921 W. GRANT		AZ RGA HWS
PHOENIX	S114982029	KARLSON MACHINE WORKS INC.	605 E GRANT		AZ RGA HWS
PHOENIX	1000367254	PETROLEUM RECYCLING PROD INC	725 E HADLEY	85007	RCRA NonGen / NLR, FINDS
PHOENIX	S117608846	PETROLEUM RECYCLING PROD INC	725 E HADLEY	85007	AZ EMAP
PHOENIX	S114982361	PRECISIONS GRINDING	1411 E. HADLEY		AZ RGA HWS
PHOENIX	S109132042	COMERICA BANK - HAPPY VALLEY	2025 W. HAPPY VALLEY ROAD		AZ Dry Wells
PHOENIX	S109841184	IHOP RESTAURANT @ HAPPY VALLEY	2103 W. HAPPY VALLEY RD		AZ Dry Wells

City	EDR ID	Site Name	Site Address	Zip	Database(s)
PHOENIX	S114981646	CHEM RESEARCH #2	1122 WEST HILTON		AZ RGA HWS
PHOENIX	S114977857	SOBERG INDUSTRIES INC	1119 W HILTON		AZ RGA LUST
PHOENIX	S114981649	CHEM RESEARCH	1101 WEST HILTON		AZ RGA HWS
PHOENIX	S114981647	CHEM RESEARCH #2	1122 WEST HILTON		AZ RGA HWS
PHOENIX	S117038453	C.O.P. STREET 14-28-152	HOOVER AVE, EAST OF CENTRAL AVE	85004	AZ Dry Wells
PHOENIX	S104282077	C.O.P. STREETS	JEFFERSON ST. BETWEEN 7-8TH AVE.	85007	AZ Dry Wells
PHOENIX	S108931822	C.O.P. STREETS	JEFFERSON STREET BETWEEN 7-8TH AVENUE	85007	AZ Dry Wells
PHOENIX	S110143383	CITY OF PHOENIX-DOWNTOWN STORM DRAIN IMP	JEFFERSON ST FROM 19TH AVE TO 3RD AVE	85007	AZ Dry Wells
PHOENIX	S104282076	C.O.P. STREETS	JEFFERSON ST 130FT W/OF 11TH AVENUE	85007	AZ Dry Wells
PHOENIX	S104282081	C.O.P. STREETS	JUST NORTH OF FILLMORE ON 6TH AVENUE	85003	AZ Dry Wells
PHOENIX	S114982723	VALLEY ALUMINUM	3602 W. LINCOLN		AZ RGA HWS
PHOENIX	S112834799	METRO MECHANICAL INC.	1714 LINCOLN	85007	CA HAZNET
PHOENIX	S114970667	CONSOLIDATED ROOFING/UNION PAC.	933/937 W LINCOLN ST		AZ RGA LUST
PHOENIX	1014631622	LINCOLN ST. NORTH SUBSTATION, 522 S. 2ND AVE.	LINCOLN ST. NORTH SUBSTATION, 522 S. 2ND AVE.		PCB TRANSFORMER
PHOENIX	1014627468	ARIZONA PUBLIC SERVICE COMPANY	LINCOLN ST. NORTH SUBSTATION, 522 S. 2ND AVE.		PCB TRANSFORMER
PHOENIX	S114982474	SALT RIVER PROJECT	1616 E. LINCOLN		AZ RGA HWS
PHOENIX	S114982728	VALLEY STEEL	3XXX W. LOWER BUCKEYE		AZ RGA HWS
PHOENIX	S114981693	COPPERSTATE METALS	3720 W. LOWER BUCKEYE		AZ RGA HWS
PHOENIX	S117602648	LOWER BUCKEYE SITE	1500 LOWER BUCKEYE RD	85034	AZ EMAP
PHOENIX	S114975366	NELSON TRUCKING CO	6623 W LOWER BUCKEYE		AZ RGA LUST
PHOENIX	S114982082	LOWER BUCKEYE SITE	1500 LOWER BUCKEYE		AZ RGA HWS
PHOENIX	S104282084	C.O.P. STREETS	MADISON STREET 50FT W/OF 11TH STREET	85034	AZ Dry Wells
PHOENIX	S104282083	C.O.P. STREETS	MADISON STREET 140FT E\OF 9TH STREET	85034	AZ Dry Wells
PHOENIX	S114982459	RUAN	4150 E. MAGNOLIA		AZ RGA HWS
PHOENIX	S114974636	MELVIN FELSOT	4030 E MAGNOLIA		AZ RGA LUST
PHOENIX	S114977128	RUAN LEASING CO	4150 E MAGNOLIA		AZ RGA LUST
PHOENIX	S114981366	AIRNETICS	4121 E. MAGNOLIA		AZ RGA HWS
PHOENIX	S114971548	EWING PROPERTY	4040 E MAGNOLIA		AZ RGA LUST
PHOENIX	S114982792	WQ-ABS METALLURGICAL PROCESSES	4313 E. MAGNOLIA RD.		AZ RGA HWS
PHOENIX	S113878921	VALLEY CLEANERS	1820 E MCDOWELL		AZ DRYCLEANERS
PHOENIX	S104282094	C.O.P. STREETS	MCKINLEY STREET 58FT E\0F 4TH AVENUE	85003	AZ Dry Wells
PHOENIX	S104282089	C.O.P. STREETS	MCKINLEY STREET 188FT W\OF 2ND AVENUE	85003	AZ Dry Wells
PHOENIX	S104282086	C.O.P. STREETS	MCKINLEY AT 11TH AVENUE N\OF INTERSECT	85007	AZ Dry Wells
PHOENIX	S110975490	CITY OF PHOENIX-DOWNTOWN STORM DRAIN IMPR	S. MCKINLEY TO JEFFRSN/3RD AVE TO 13TH A	85007	AZ Dry Wells
PHOENIX	S106097935	THE GARDENS AT SOUTH MOUNTAIN	1/4 MILE N. OF BASELINE W. OF 40TH ST		AZ Dry Wells
PHOENIX	S114967162	AT&T - SOUTH PHOENIX	6.5 MILES SW GUADALUPE		AZ RGA LUST
PHOENIX	S114967173	AT&T COMMUNICATIONS SOUTH PHX	6.5 MILES SW GUADALUPE		AZ RGA LUST
PHOENIX	S114981888	GLENN G. JEFFRIES USED CARS	2445 W. MOHAVE		AZ RGA HWS
PHOENIX	S114967914	BUDGET RENT-A-CAR #1203	2114 E MOHAVE		AZ RGA LUST
PHOENIX	S114967919	BUDGET RENT-A-CAR SYSTEMS INC	2114 E MOHAVE		AZ RGA LUST
PHOENIX	S114980702	WESTERN WASTE IND./J-JON CORP	3229 W MOHAVE		AZ RGA LUST
PHOENIX	S114967916	BUDGET RENT-A-CAR OF ARIZONA	2114 E MOHAVE		AZ RGA LUST
PHOENIX	S114982319	PHOENIX HEAT TREATING INC	2405 W MOHAVE		AZ RGA HWS
PHOENIX	1006804630	O AND M ENVIR REMEDIATION	504 E MOHAVE	85003	RCRA NonGen / NLR, FINDS
PHOENIX	S114982071	LINCOLN LASER CO.	234 E. MOHAVE		AZ RGA HWS
PHOENIX	S114973677	J-JON CORPORATION	3229 W MOHAVE		AZ RGA LUST

City	EDR ID	Site Name	Site Address	Zip	Database(s)
PHOENIX	1010415273	LINCOLN LASER COMPANY	234 E MOHAVE ST	85004	AZ MANIFEST
PHOENIX	S114967003	ARIZONA RENT-A-CAR SYSTEMS INC	2114 E MOHAVE		AZ RGA LUST
PHOENIX	S114977896	SOUTH MTN COMMUNICATION SITE	SOUTH MOUNTAIN PARK TOWER SITE		AZ RGA LUST
PHOENIX	S104281979	C.O.P. STREETS	45FT N/OF MONROE STREET ON 4TH AVENUE	85007	AZ Dry Wells
PHOENIX	S104281988	C.O.P. STREETS	50FT N/OF PIERCE STREET ON 1ST STREET	85004	AZ Dry Wells
PHOENIX	S104282027	C.O.P. STREETS	80FT N/OF MCKINLEY STREET ON 3RD STREET	85004	AZ Dry Wells
PHOENIX	S113390498	VALLEY CLUB @ DESERT RIGDGE PH. 2	NEC 56TH ST & DEER VALLEY RD		AZ Dry Wells
PHOENIX	S108519216	VILLAGIO AT HAPPY VALLEY	NEC 23RD AVE & ALAMEDA		AZ Dry Wells
PHOENIX	S108932861	VALLEY VISTA - PARCEL B	NEC JOMAX RD & NORTERRA PKWY		AZ Dry Wells
PHOENIX	S112165765	STETSON VALLEY PARCEL 23	NEC STETSON VALLEY PKWY & DEEM HILLS		AZ Dry Wells
PHOENIX	S106598918	PARK MEADOWS UNIT 1	NEC OF 35TH AVE & SOUTHERN	85041	AZ Dry Wells
PHOENIX	S108932018	CVS PHARMACY #1744	NEC LOWER BUCKEYE RD & 67TH AVE		AZ Dry Wells
PHOENIX	S108932358	MINERAL CANYON	NEC CENTRAL AVE & MINERAL RD		AZ Dry Wells
PHOENIX	S108794563	NORTH HIGH RUNNING TRACK	NEC 7TH ST & THOMAS		AZ Dry Wells
PHOENIX	S108250658	RIVERWALK VILLAGES - PHASE 3	NEC SOUTHERN AVENUE		AZ Dry Wells
PHOENIX	S105762847	HOME DEPOT	NEC I-17 & THUNDERBIRD RD		AZ Dry Wells
PHOENIX	S109132198	MIDFIRST BANK	NEC 7TH ST & BELL RD		AZ Dry Wells
PHOENIX	S109058693	LAVEEN PAVILIONS	NEC SOUTHERN AVE & 35TH AVE		AZ Dry Wells
PHOENIX	S106965409	RIVER WALK VILLAGES	NEC 55TH AVE & SOUTHERN		AZ Dry Wells
PHOENIX	S109347784	SOUTHERN WINE & SPIRITS	NEC 45TH AVE & MAGNOLIA		AZ Dry Wells
PHOENIX	S114979231	TOSCO # 5404/EXXON # 7-3004	2427 W NORTHERN AVE @ I-17		AZ RGA LUST
PHOENIX	S114976805	RAS # 73004	2427 W NORTHERN AVE & I-17		AZ RGA LUST
PHOENIX	S114979364	TOSCO EXXON # 7-3004	2427 W NORTHERN AVE @ I-17		AZ RGA LUST
PHOENIX	S114971749	EXXON RAS # 73004	2427 W NORTHERN AVE & I-17		AZ RGA LUST
PHOENIX	S108932660	SOUTH MOUNTAIN CROSSING	NWC 35TH AVE & SOUTHERN	85041	AZ Dry Wells
PHOENIX	S108170254	VILLAGIO AT DOVE VALLEY RANCH	NWC BLACK MOUNTAIN PKWY & RANCHO PALOMA		AZ Dry Wells
PHOENIX	S109239167	HAPPY VALLEY HAMPTON INN & HOMEWOOD SUITE	NWC CHARLOTTE DR & QUESTA DR		AZ Dry Wells
PHOENIX	S110975504	ENCLAVE @ STETSON VALLEY	NWC HAPPY VLLEY & 55TH AVE		AZ Dry Wells
PHOENIX	S109132098	FEDERAL EXPRESS FREIGHT FACILITY	NWC 71ST AVE & SHERMAN		AZ Dry Wells
PHOENIX	S109347762	SEALY - 71ST AVE	NWC BUCKEYE RD & 71ST AVE		AZ Dry Wells
PHOENIX	S107503894	RIVER WALK VILLAGES	NWC 55TH AVE & SOUTHERN		AZ Dry Wells
PHOENIX	S109058813	WENTWORTH - BUCKEYE	NWC 67TH AVE & BUCKEYE		AZ Dry Wells
PHOENIX	S112165742	PHOENIX BIOMEDICAL CAMPUS-HSEB	NWC 7TH ST & VAN BUREN	85007	AZ Dry Wells
PHOENIX	S110624813	KROHN WEST	NWC BUCKEYE RD & 16TH AVE		AZ Dry Wells
PHOENIX	S108415553	A - Z TIRES & BATTERIES	NWC LOWER BUCKEYE RD & 43RD AVE		AZ Dry Wells
PHOENIX	S110118540	RYAN HOUSE	NWC 1ST AVE & MERRELL ST		AZ Dry Wells
PHOENIX	S106965292	BARCELONA	NWC OF 27TH AVE & SOUTHERN AVE	85041	AZ Dry Wells
PHOENIX	S109132269	RIO SALADO GATEWAY CENTER, LOTS, 1,2&3	NWC 47TH STREET & HILTON	85034	AZ Dry Wells
PHOENIX	S108794439	ATCO-43RD AVENUE INDUSTRIAL PARK	NWC GIBSON LN & 45TH AVE		AZ Dry Wells
PHOENIX	S108250446	9TH STREET LOFTS	NWC 9TH ST & PECAN		AZ Dry Wells
PHOENIX	S106227143	83RD AVE & BUCKEYE	NWC 83RD AVE & DURANGO		AZ Dry Wells
PHOENIX	S108932343	MATHEW HENSON SENIOR LIVING APTS (PH. 2)	NWC BUCKEYE RD & 7TH AVE		AZ Dry Wells
PHOENIX	S109132192	MATHEW HENSON HOPE VI - PHASE IV	NWC TONTO ST & 11TH AVE		AZ Dry Wells
PHOENIX	S117346430	CABALLO CROSSING PHASE 1	NWC OF DURANGO ST & 103RD AVE		AZ Dry Wells
PHOENIX	S109132248	PLAZA AT COUNTRY CORNERS	NWC 99TH AVE & LOWER BUCKEYE RD		AZ Dry Wells
PHOENIX	S109347764	TRAMONTO MARKETPLACE	NWC CAREFREE HIGHWAY & NORTH VALLEY PKWY		AZ Dry Wells
PHOENIX	S104282028	C.O.P. STREETS	80FT N\OF ENCANTO DR ON 3RD AVE	85003	AZ Dry Wells

City	EDR ID	Site Name	Site Address	Zip	Database(s)
PHOENIX	S104281980	C.O.P. STREETS	46FT N\OF CORONADO DR ON 11TH AVE	85007	AZ Dry Wells
PHOENIX	S104281915	C.O.P. STREETS	170FT SOUTH OF FILLMORE ON 4TH AVENUE	85003	AZ Dry Wells
PHOENIX	S108931957	COPPER LEAF UNIT 2	W. OF 22ND PL; BETWEEN SOUTHERN & ROESER		AZ Dry Wells
PHOENIX	S108519164	PARKING LOTS	S OF JACKSON BTWN 5TH ST & CENTRAL	85004	AZ Dry Wells
PHOENIX	S108794613	TAYLOR STREET DRYWELL	68 EAST OF 2ND ST & TAYLOR		AZ Dry Wells
PHOENIX	S114974885	MOBIL #18-MRG	2780 W PEORIA AVE @ I-17		AZ RGA LUST
PHOENIX	S114975031	MOBIL 18-MRG	2780 W PEORIA AVE & I-17		AZ RGA LUST
PHOENIX	S114974829	MOBIL # 18-MRG	2780 W PEORIA AVE @ I-17		AZ RGA LUST
PHOENIX	S114974884	MOBIL #18-MRG	2780 W PEORIA AVE & I-17		AZ RGA LUST
PHOENIX	S114971910	FAA RTR-3 PHX SKY HARBOR	PIMA & 23RD ST		AZ RGA LUST
PHOENIX	S114977123	RTR-3 PHX SKY HARBOR	PIMA & 23RD ST		AZ RGA LUST
PHOENIX	S114977124	RTR-3 PHX SKY HARBOR	PIMA & 23RD STREET		AZ RGA LUST
PHOENIX	S104282102	C.O.P. STREETS	POLK STREET 80FT W\OF 1ST STREET	85004	AZ Dry Wells
PHOENIX	1009798620	MEADOW VALLEY - HOT MIX ASPHALT PORTABLE	PORTABLE	85007	US AIRS
PHOENIX	1016338835	MEADOW VALLEY CONTRACTORS - ASPHALT BLEN	PORTABLE	85007	FINDS
PHOENIX	1016060521	MOHAVE VALLEY COMPRESSOR STATION	PORTABLE	85007	FINDS
PHOENIX	S104282105	C.O.P. STREETS	ROANOKE AVE & 5TH ST E/OF INT	85004	AZ Dry Wells
PHOENIX	S114971895	FAA MALRS PHOENIX	1000 FT S OF BUCKEYE 25 FT E O		AZ RGA LUST
PHOENIX	S114971897	FAA MALS/RAIL PHOENIX	1000 FT S OF BUCKEYE 25 FT E O		AZ RGA LUST
PHOENIX	S103809883	RIO SALADO PROJECT - PHOENIX REACH	SALT RIVER I-10 OVERPASS/19TH AVE OVERPASS	0	AZ SHWS
PHOENIX	S104642898	MOUNTAIN COVE @ SOUTH MOUNTAIN	SEC S MOUNTAIN AVE & 20TH ST		AZ Dry Wells
PHOENIX	S109132300	SONORAN FOOTHILLS APIS NORTH & SOUTH	SEC OF N. VALLEY RD & DOVE VALLEY		AZ Dry Wells
PHOENIX	S109588462	VALLEY METRO RAIL-SPRINT	SEC 19TH AVE & CAMELBACK		AZ Dry Wells
PHOENIX	S109347680	FOUR SONS FOODSTORE	SEC LOWER BUCKEYE & 99TH AVE		AZ Dry Wells
PHOENIX	S108794538	LAVEEN VILLAGE III	SEC SOUTHERN AVE & 31ST AVE		AZ Dry Wells
PHOENIX	S108931984	COUNTRY PLACE -PARCELS 30 & 31	SEC LOWER BUCKEYE RD & 95TH AVE		AZ Dry Wells
PHOENIX	S109058620	CITYSCAPE	SEC CENTRAL AVE & WASHINGTON ST	85004	AZ Dry Wells
PHOENIX	S111381682	COVINGTON PLAZA	SEC 7TH ST & UNION HILLS		AZ Dry Wells
PHOENIX	S108250600	MATHEW HENSON-HOPE VI-PHASE III	SEC 11TH AVE & GRANT		AZ Dry Wells
PHOENIX	S109347697	RANCHO VERDE MARKETPLACE	SEC SOUTHERN AVE & 51ST AVE		AZ Dry Wells
PHOENIX	S109132140	HURLEY RANCH	SEC LOWER BUCKEYE & 91ST AVE		AZ Dry Wells
PHOENIX	S117576817	WESTERN REFINING FACILITIES IMPROVEMENTS	SEC 59TH AVE & BUCKEYE		AZ Dry Wells
PHOENIX	S108170177	SOUTHERN VIEWS	SEC SOUTHERN & 31ST AVE		AZ Dry Wells
PHOENIX	S105762580	MILLENIUM ESTATES	SEC 83RD AVE & BUCKEYE RD		AZ Dry Wells
PHOENIX	S114981636	CENTRAL MILLWORK	2405 W. SHERMAN		AZ RGA HWS
PHOENIX	S114982591	SUPERCHROME BY OVALCHROME	2405 W. SHERMAN		AZ RGA HWS
PHOENIX	S114972735	GEORGE & SONS STEEL	6002 W SHERMAN		AZ RGA LUST
PHOENIX	S114967063	ARNETT TRANSPORTATION	830 E SHERMAN		AZ RGA LUST
PHOENIX	S114982411	RED HARDY CONCRETE	6021 W. SHERMAN		AZ RGA HWS
PHOENIX	S114981874	GEORGE AND SONS STEEL	6002 W. SHERMAN		AZ RGA HWS
PHOENIX	S114973721	JC BANGERTER TRUCKING	8211 W SHERMAN ST		AZ RGA LUST
PHOENIX	S114973647	J C BANGERTER TRUCKING	8211 W SHERMAN		AZ RGA LUST
PHOENIX	S114981912	GRILLE CORP	2412 W. SHERMAN		AZ RGA HWS
PHOENIX	S114980865	WILLIAM W ARNETT	830 E SHERMAN		AZ RGA LUST
PHOENIX	S114973648	J C BANGERTER TRUCKING	8211 WEST SHERMAN STREET		AZ RGA LUST
PHOENIX	S114981498	ARIZONA TRUCKING AND STORAGE	2320 W. SHERMAN		AZ RGA HWS
PHOENIX	S114973722	JC BANGERTER TRUCKING	8211 WEST SHERMAN ST		AZ RGA LUST

City	EDR ID	Site Name	Site Address	Zip	Database(s)
PHOENIX	S114982271	PAN GLOW	2401 W. SHERMAN		AZ RGA HWS
PHOENIX	S114982755	WATER RESOURCES INTERNATIONAL	2320 W. SHERMAN		AZ RGA HWS
PHOENIX	S114976235	PHX SOUTH CO #163166	115 W SOUTHERN		AZ RGA LUST
PHOENIX	S114981608	CANYON INDUSTRIES	234 E SOUTHERN PACIFIC DR.		AZ RGA HWS
PHOENIX	S114981652	CHEMONICS LAB DIV MCKENZIE	734 E SOUTHERN PACIFIC		AZ RGA HWS
PHOENIX	S102985573	C.O.P. STREETS	SOUTHERN W/OF 7TH AVE	85041	AZ Dry Wells
PHOENIX	S114972353	FORMER CIRCLE K #851	3449 W SOUTHERN		AZ RGA LUST
PHOENIX	S114978469	SWENGEL-ROBBINS INC	837 E SOUTHERN		AZ RGA LUST
PHOENIX	S114971334	EAST RESTHAVEN PARK CEMETERY	4310 E SOUTHERN		AZ RGA LUST
PHOENIX	A100380947	CLOSED - ARID SOLUTIONS (CITY OF PHX JURISDICTION)	3815 EAST SOUTHERN		AZ AST
PHOENIX	S114972296	FORMER CIRCLE K # 1790	709 W SOUTHERN		AZ RGA LUST
PHOENIX	S114969001	CIRCLE K # 851	3449 W SOUTHERN		AZ RGA LUST
PHOENIX	S114969691	CIRCLE K #2708776	1544 E SOUTHERN		AZ RGA LUST
PHOENIX	S107599789	PHOENIX CITY OF PUBLIC WORKS BOPA DAY	2030 E SOUTHERN HERMOSA PARK		AZ MANIFEST
PHOENIX	1003878078	CANYON INDUSTRIES	234 E SOUTHERN PACIFIC DR.	85034	CERC-NFRAP
PHOENIX	S108932680	STETSON VALLEY	STETSON VLLEY PKWY & 55TH AVE		AZ Dry Wells
PHOENIX	S109132317	STETSON VALLEY - PARCELS 12 & 20	STETSON VALLEY PKWY		AZ Dry Wells
PHOENIX	S103278552	TRUCK PAINTING FACILITY	SW-C 3RD AVENUE & ELWOOD STREET	85041	AZ Dry Wells
PHOENIX	S105113606	CENTRAL & DOBBINS	SWC CENTRAL AVE & DOBBINS		AZ Dry Wells
PHOENIX	S109132235	PARADISE VALLEY HOSP. PARKING LOT EXT.	SWC BELL RD & 40TH STREET		AZ Dry Wells
PHOENIX	S108932870	VILLAGE AT SOUTH MOUNTAIN	SWC & SEC OF 32ND ST & BASELINE		AZ Dry Wells
PHOENIX	S108932085	EMBARCADERO AT SOUTH MOUNTAIN	SWC 7TH AVE & SOUTH MOUNTAIN		AZ Dry Wells
PHOENIX	S108519127	LAVEEN FARMS -UNIT II	SWC 67TH AVE & SOUTHERN		AZ Dry Wells
PHOENIX	S114978096	SPTC PROPERTY	SWC JACKSON ST & 6TH ST		AZ RGA LUST
PHOENIX	S111787211	FED EX GROUND	SWC 7TH AVE & PINNACLE PEAK		AZ Dry Wells
PHOENIX	S108415692	UNION ELEMENTARY SCHOOL #3	SWC 87TH AVE & DURANGO ST		AZ Dry Wells
PHOENIX	S108250601	MATTHEW HENSON - PHASE III	SWC 7TH AVE & SHERMAN ST		AZ Dry Wells
PHOENIX	S109131988	BOUGAINVILLEA-COTTONFIELDS GOLF	SWC SOUTHERN & COTTON FIELD		AZ Dry Wells
PHOENIX	S108932498	PINNACLE PARK - PHASE 1A	SWC PINNACLE PEAK RD & 11TH AVE		AZ Dry Wells
PHOENIX	S109131980	BELL TOWNE CENTER PHASE 3A-TARGET SITE	SWC BELL RD & 7TH ST		AZ Dry Wells
PHOENIX	S108932662	SOUTHERN VIEWS	SWC OF 31ST AVE & SOUTHERN AVE		AZ Dry Wells
PHOENIX	S109347651	KOHL'S (VILLAGE AT COUNTRY CORNERS)	SWC LOWER BUCKEYE & 99TH AVE		AZ Dry Wells
PHOENIX	S104282358	SHAMROCK FOODS	SWC 7TH AVENUE & ENCANTO	85007	AZ Dry Wells
PHOENIX	S108931791	BOUGAINVILLEA	SWC SOUTHERN AVE & COTTONFIELDS LN		AZ Dry Wells
PHOENIX	S108932573	ROGERS RANCH UNIT 2	SWC 43RD AVE & SOUTHERN AVE		AZ Dry Wells
PHOENIX	S109588481	GULF ARIZONA PACKING	SWC SHERMAN ST & 71ST AVE		AZ Dry Wells
PHOENIX	S108931963	CORDOVA ESTATES	SWC 79TH AVE & LOWER BUCKEYE		AZ Dry Wells
PHOENIX	S110143396	OFFICE BUILDING	SWC JACKSON ST & 3RD AVE	85007	AZ Dry Wells
PHOENIX	S108931964	CORDOVA ESTATES	SWC 79TH AVENUE & LOWER BUCKEYE		AZ Dry Wells
PHOENIX	S104281990	C.O.P. STREETS	50FT S\OF MONROE STREET ON 11TH STREET	85034	AZ Dry Wells
PHOENIX	S104281949	C.O.P. STREETS	30FT S\OF PIERCE STREET ON 5TH STREET	85004	AZ Dry Wells
PHOENIX	S104281948	C.O.P. STREETS	30FT S\OF MCKINLEY STREET ON 5TH STREET	85004	AZ Dry Wells
PHOENIX	S114978797	TEXACO #61-857-2002 - FORMER	TURNEY & CENTRAL AVE		AZ RGA LUST
PHOENIX	S114982466	SAFETY KLEEN	4401 E UNIVERSITY		AZ RGA HWS
PHOENIX	S114980326	V T INC/GUY APPLE FACILITY	4623 E UNIVERSITY		AZ RGA LUST
PHOENIX	S114981337	ABBOTT ALUMINUM	4422 EAST UNIVERSITY		AZ RGA HWS

Count: 527 records

FOCUS MAP 2 ORPHAN SUMMARY

City	EDR ID	Site Name	Site Address	Zip	Database(s)
PHOENIX	S114981543	BARRY RICHARDSON & AZ ASPHALT PAVING	4321 EAST UNIVERSITY		AZ RGA HWS
PHOENIX	S114981542	BARRY RICHARDSON & AZ ASPHALT PA	4321 EAST UNIVERSITY		AZ RGA HWS
PHOENIX	S112834987	SAFETY KLEEN CORP 7 14 2 01	4401 E UNIVERSITY	85034	CA HAZNET
PHOENIX	S114975300	NATIONAL APPLICATORS INC	4420 E UNIVERSITY		AZ RGA LUST
PHOENIX	S114977212	SAFETY-KLEEN CORP	4401 E UNIVERSITY		AZ RGA LUST
PHOENIX	S114974184	LEPRINO FOODS	302 E UNIVERSITY		AZ RGA LUST
PHOENIX	S104642915	PHOENIX AIRPORT CENTER	4502 E. UNIVERSITY DR & 2650 S. 46TH ST	85034	AZ Dry Wells
PHOENIX	S114980328	V T INC	4623 E UNIVERSITY		AZ RGA LUST
PHOENIX	S114981623	CASH MCCALL LTD	4221 EAST UNIVERSITY		AZ RGA HWS
PHOENIX	A100381513	SUNDT CONSTRUCTION EQUIP YARD	1903 EAST UNIVERSITY		AZ AST
PHOENIX	S114980416	VALLEY FEED AND SEED	1918 W VAN BUREN		AZ RGA LUST
PHOENIX	S105267043	C.O.P. STREETS	VAN BUREN EAST OF 3RD AVE	85003	AZ Dry Wells
PHOENIX	S104282114	C.O.P. STREETS	VERNON ST 300FT E/OF CENTRAL AVE	85004	AZ Dry Wells
PHOENIX	S108932032	DESERT BREEZE	VINEYARD RD BETWEEN 9TH & 7TH AVE		AZ Dry Wells
PHOENIX	S114968262	CENTRAL TRANSPORT INTERNATIONAL	5939 W WASHINGTON BLVD		AZ RGA LUST
PHOENIX	S114971994	FEDERAL COURTHOUSE/TEXACO	WASHINGTON & 5TH AVE/BLOCK 72-73		AZ RGA LUST
PHOENIX	1006804531	WALKER BUILDING THE	WASHINGTON ST BETWEEN 3RD AVE	85003	RCRA NonGen / NLR
PHOENIX	S103931968	WQ-EAST WASHINGTION AREA	E. WASHINGTON STUDY AREA	85034	AZ SHWS
PHOENIX	1000348960	SUN PUBLISHING CO	2645 E WASHINGTON	85034	AZ SHWS
PHOENIX	S114981302	1120 WEST WATKINS SITE	1120 W WATKINS		AZ RGA HWS
PHOENIX	S114981648	CHEM RESEARCH #3	1120 WEST WATKINS		AZ RGA HWS
PHOENIX	S114978163	ST VINCENT DE PAUL SOCIETY	420 W WATKINS		AZ RGA LUST
PHOENIX	S114982498	SEWELL PLASTICS, INC.	135 E. WATKINS		AZ RGA HWS
PHOENIX	S104282018	C.O.P. STREETS	70FT W\OF 9TH AVE ON PALMCROFT S\E	85007	AZ Dry Wells
PHOENIX	S104282116	C.O.P. STREETS	YAVAPAI STREET 195FT E/OF 4TH AVENUE	85003	AZ Dry Wells
PHX	1007198502	APS	5TH ST & WASHINGTON ST	85003	RCRA-LQG
TEMPE	S108931648	ADOT - SKY HARBOR FACILITY	SWC 45TH STREET & UNIVERSITY	85034	AZ Dry Wells

Focus Map 3

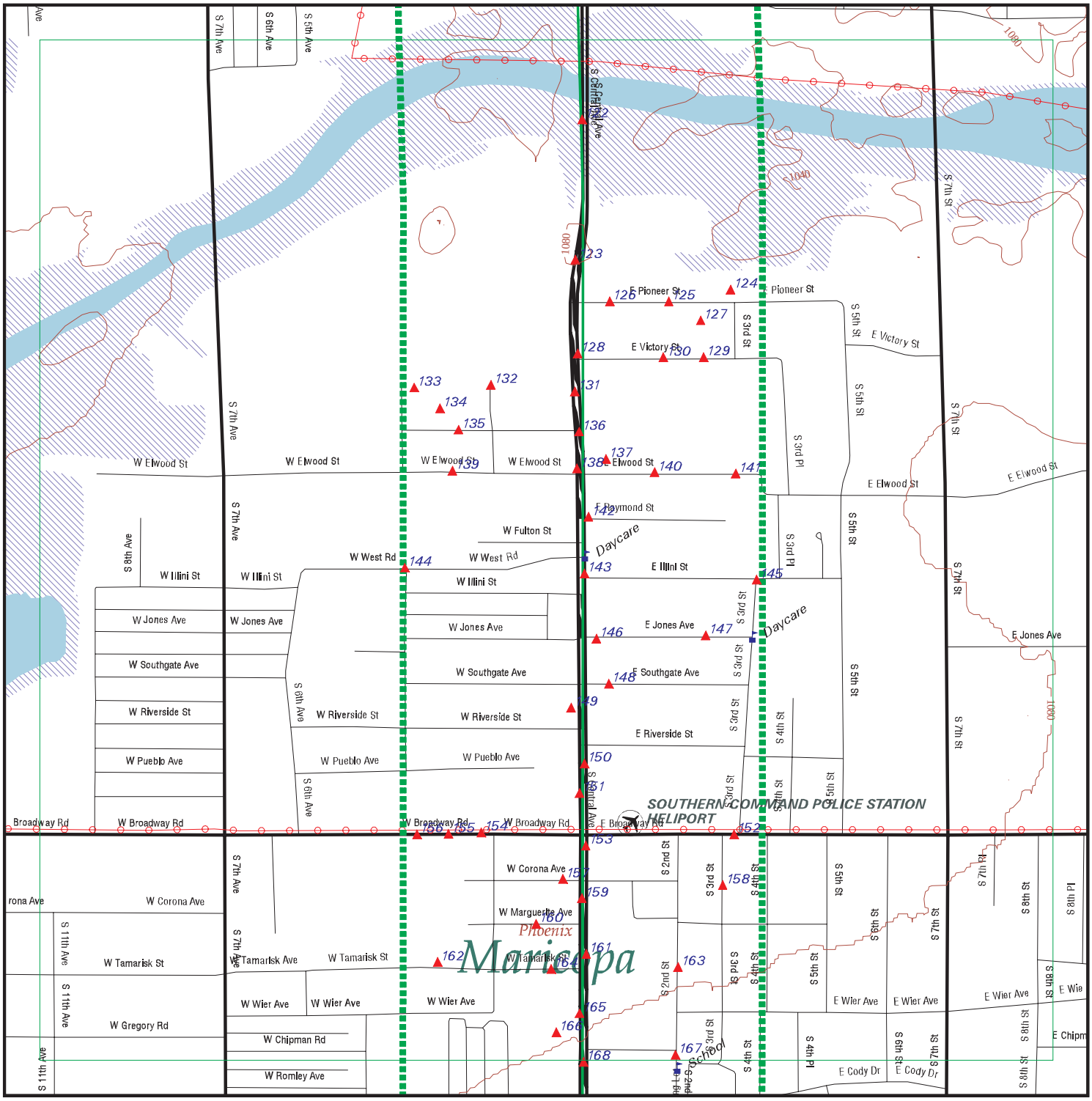

EDR DataMap® - Environmental Atlas

Valley Metro South Central Extension

Legend

- Roads
- Major Roads
- Contour Lines
- Waterways
- Railroads
- Study Boundary
- 100-Yr Flood Zones
- Powerlines
- Pipelines
- Fault Lines
- Indian Reservations BIA
- Water
- Superfund Sites
- Federal DOD Sites
- Listed Sites
- Sensitive Receptors

N

0 1/8 1/4

Scale in Miles

Copyright © 2015 EDR, Inc. © 2010 Tele Atlas Rel. 07/2009.

FOCUS MAP 3 SUMMARY

Database	Total Plotted
FEDERAL RECORDS	
NPL	0
Proposed NPL	0
Delisted NPL	0
NPL LIENS	0
CERCLIS	0
CERC-NFRAP	0
LIENS 2	0
CORRACTS	0
RCRA-TSDF	0
RCRA-LQG	0
RCRA-SQG	3
RCRA-CESQG	4
RCRA NonGen / NLR	10
US ENG CONTROLS	0
US INST CONTROL	0
ERNS	2
HMIRS	0
DOT OPS	0
US CDL	1
US BROWNFIELDS	1
DOD	0
FUDS	0
LUCIS	0
CONSENT	0
ROD	0
UMTRA	0
ODI	0
DEBRIS REGION 9	0
US MINES	1
TRIS	0
TSCA	0
FTTS	1
HIST FTTS	1
SSTS	2
ICIS	1
PADS	0
MLTS	0
RADINFO	0
FINDS	48
RAATS	0
RMP	2
US AIRS	2
LEAD SMELTERS	0
2020 COR ACTION	0
PRP	0
EPA WATCH LIST	0
US FIN ASSUR	0
FEDERAL FACILITY	0

FOCUS MAP 3 SUMMARY

Database	Total Plotted
PCB TRANSFORMER	0
US HIST CDL	1
COAL ASH DOE	0
SCRD DRYCLEANERS	0
COAL ASH EPA	0
FEMA UST	0

STATE AND LOCAL RECORDS

AZ SPL	0
AZ WQARF	0
AZ SHWS	0
AZ SWF/LF	0
AZ UIC	0
AZ SWTIRE	0
AZ LUST	6
AZ UST	12
AZ AST	0
AZ MANIFEST	5
AZ SPILLS	5
AZ AUL	0
AZ VCP	1
AZ DRYCLEANERS	9
AZ DOD	0
AZ BROWNFIELDS	1
AZ CDL	1
CA HAZNET	1
AZ Dry Wells	11
AZ WWFAC	0
AZ Aquifer	0
AZ AIRS	0
AZ AZURITE	1
AZ NPL	0
AZ EMAP	47

TRIBAL RECORDS

INDIAN RESERV	0
INDIAN ODI	0
INDIAN LUST	0
INDIAN UST	0
INDIAN VCP	0

EDR PROPRIETARY RECORDS

EDR MGP	0
EDR US Hist Auto Stat	68
EDR US Hist Cleaners	10
AZ RGA LF	0
AZ RGA LUST	13
AZ RGA HWS	0

FOCUS MAP 3 SUMMARY

Database	Total Plotted

NOTES:

Sites may be listed in more than one database

Map ID	Site	Database(s)	EPA ID Number
122	**UNITED METRO MATERIALS PLANT 1** **2800 S CENTRAL AVE** **PHOENIX, AZ**	**AZ RGA LUST**	**S114979823** **N/A**

RGA LUST:

2005	UNITED METRO MATERIALS PLANT 1	2800 S CENTRAL AVE
2004	UNITED METRO MATERIALS PLANT 1	2800 S CENTRAL AVE
2002	UNITED METRO MATERIALS PLANT 1	2800 S CENTRAL AVE
2001	UNITED METRO MATERIALS PLANT 1	2800 S CENTRAL AVE
2000	UNITED METRO MATERIALS PLANT 1	2800 S CENTRAL AVE
1999	UNITED METRO MATERIALS PLANT 1	2800 S CENTRAL AVE
1998	UNITED METRO MATERIALS PLANT 1	2800 S CENTRAL AVE
1997	UNITED METRO MATERIALS PLANT 1	2800 S CENTRAL AVE
1996	UNITED METRO MATERIALS PLANT 1	2800 S CENTRAL AVE
1995	UNITED METRO MATERIALS PLANT 1	2800 S CENTRAL AVE
1994	UNITED METRO MATERIALS PLANT 1	2800 S CENTRAL AVE

122	**UNION ROCK MATERIAL** **2800 S CENTRAL AVE** **PHOENIX, AZ 85040**	**FTTS** **HIST FTTS**	**1006282639** **N/A**

FTTS INSP:

Inspection Number:	19900420R9001 1
Region:	09
Inspection Date:	04/20/90
Inspector:	GREENWALT
Violation occurred:	No
Investigation Type:	EPCRA, Enforcement, SEE Conducted
Investigation Reason:	Neutral Scheme, Region
Legislation Code:	EPCRA
Facility Function:	User

HIST FTTS INSP:

Inspection Number:	19900420R9001 1
Region:	09
Inspection Date:	Not reported
Inspector:	GREENWALT
Violation occurred:	No
Investigation Type:	EPCRA, Enforcement, SEE Conducted
Investigation Reason:	Neutral Scheme, Region
Legislation Code:	EPCRA
Facility Function:	User

122	**UNITED METRO MATERIALS** **2800 S CENTRAL AVE** **PHOENIX, AZ**	**AZ RGA LUST**	**S114979826** **N/A**

RGA LUST:

2012	UNITED METRO MATERIALS	2800 S CENTRAL AVE
2011	UNITED METRO MATERIALS	2800 S CENTRAL AVE
2010	UNITED METRO MATERIALS	2800 S CENTRAL AVE
2009	UNITED METRO MATERIALS	2800 S CENTRAL AVE
2008	UNITED METRO MATERIALS	2800 S CENTRAL AVE
2007	UNITED METRO MATERIALS	2800 S CENTRAL AVE

Map ID	Site	Database(s)	EPA ID Number
122	**UNION ROCK & MATERIALS CORP** **2800 S CENTRAL AVE** **PHOENIX, AZ**	**AZ RGA LUST**	**S114979809** **N/A**

RGA LUST:

1993	UNION ROCK & MATERIALS CORP	2800 S CENTRAL AVE
1993	UNION ROCK & MATERIALS CORP	2800 S CENTRAL AVE

122	**UNITED METRO MATERIALS INC** **GILA (County), AZ**	**RCRA NonGen / NLR** **US MINES** **FINDS**	**1000725098** **AZD006902407**

RCRA NonGen / NLR:

Date form received by agency:	03/03/2008
Facility name:	UNITED METRO MATERIALS
Facility address:	2800 S CENTRAL AVE PHOENIX, AZ 85040-1001
EPA ID:	AZD006902407
Mailing address:	PO BOX 52140 PHOENIX, AZ 85072-2140
Contact:	AGUSTIN FIGUEROA
Contact address:	701 N 44TH ST PHOENIX, AZ 85008-6504
Contact country:	US
Contact telephone:	(602) 220-5345
Contact email:	Not reported
EPA Region:	09
Classification:	Non-Generator
Description:	Handler: Non-Generators do not presently generate hazardous waste

Handler Activities Summary:

U.S. importer of hazardous waste:	No
Mixed waste (haz. and radioactive):	No
Recycler of hazardous waste:	No
Transporter of hazardous waste:	No
Treater, storer or disposer of HW:	No
Underground injection activity:	No
On-site burner exemption:	No
Furnace exemption:	No
Used oil fuel burner:	No
Used oil processor:	No
User oil refiner:	No
Used oil fuel marketer to burner:	No
Used oil Specification marketer:	No
Used oil transfer facility:	No
Used oil transporter:	No

Historical Generators:

Date form received by agency:	02/15/2007
Site name:	UNITED METRO MATERIALS
Classification:	Not a generator, verified
Date form received by agency:	12/16/2003
Site name:	UNITED METRO MATERIALS PLANT 101
Classification:	Conditionally Exempt Small Quantity Generator
. Waste code:	D001

Map ID	Site	Database(s)	EPA ID Number
	UNITED METRO MATERIALS INC (Continued)		**1000725098**

. Waste name: IGNITABLE WASTE

Date form received by agency: 09/29/1998
Site name: UNITED METRO MATERIALS PLANT 1
Classification: Small Quantity Generator

. Waste code: D001
. Waste name: IGNITABLE WASTE

Violation Status: No violations found

US MINES:
Mine ID: 0202697
SIC code(s): 144200 000000 000000 000000 000000 000000
Entity name: PLANT 40
Company: UNITED METRO MATERIALS INC
Status: 4
Status date: 19970813
Operation Class: non-Coal Mining
Number of shops: 0
Number of plants: 0
Latitude: 00 00 00
Longitude: 000 00 00

FINDS:

Registry ID: 110001696834

Environmental Interest/Information System
RCRAInfo is a national information system that supports the Resource Conservation and Recovery Act (RCRA) program through the tracking of events and activities related to facilities that generate, transport, and treat, store, or dispose of hazardous waste. RCRAInfo allows RCRA program staff to track the notification, permit, compliance, and corrective action activities required under RCRA.

AZURITE (Arizona Unified Repository For Informational Tracking Of The Environment is the Arizona Department of Environmental Quality (ADEQ) database that is used for environmental enforcement and compliance reporting to the Permit and Compliance (PCS) system and to the Air Facility System Universal Interface (AFS-UI).

Registry ID: 110011655798

Environmental Interest/Information System
NCDB (National Compliance Data Base) supports implementation of the Federal Insecticide, Fungicide, and Rodenticide Act (FIFRA) and the Toxic Substances Control Act (TSCA). The system tracks inspections in regions and states with cooperative agreements, enforcement actions, and settlements.

Registry ID: 110057015572

Environmental Interest/Information System
AZURITE (Arizona Unified Repository For Informational Tracking Of The Environment is the Arizona Department of Environmental Quality (ADEQ) database that is used for environmental enforcement and compliance

Map ID	Site	Database(s)	EPA ID Number
	UNITED METRO MATERIALS INC (Continued)		**1000725098**

reporting to the Permit and Compliance (PCS) system and to the Air Facility System Universal Interface (AFS-UI).

122	**UNITED METRO MATERIALS** **2800 S CENTRAL AVE** **PHOENIX, AZ 85040**	**AZ LUST** **AZ UST** **AZ BROWNFIELDS** **AZ EMAP**	**U003091363** **N/A**

LUST:

Facility ID:	0-005323
Facility Status:	CLOSED
Lust Number:	0775.01
Leak Priority:	CLOSED SOIL LVL MEETS TIER1
Notification:	07/01/88
Date Closed:	08/25/88
Lust Number:	0775.03
Leak Priority:	CLOSED SOIL/GW LVL MEETS TIER1
Notification:	03/23/94
Date Closed:	08/29/02
Lust Number:	0775.04
Leak Priority:	CLOSED SOIL LVL MEETS TIER1
Notification:	07/18/94
Date Closed:	09/20/02
Lust Number:	0775.05
Leak Priority:	CLOSED SOIL LVL MEETS TIER1
Notification:	05/13/91
Date Closed:	08/29/02
Lust Number:	0775.06
Leak Priority:	CLOSED SOIL LVL MEETS TIER1
Notification:	05/13/91
Date Closed:	08/29/02

UST:

Facility ID:	0-005323
Owner:	SOUTHWEST LAND & DEVELOPMENT CO
Latitude:	33.417484
Longitude:	112.073826
Tank ID:	1
Date Closed:	01/01/1980
Closure Type:	**Perm Closure**
Tank ID:	2
Date Closed:	03/11/1994
Closure Type:	**Perm Removal**
Tank ID:	3

Map ID	Site	Database(s)	EPA ID Number
	UNITED METRO MATERIALS (Continued)		**U003091363**

Date Closed: 03/11/1994
Closure Type: Perm Removal

Tank ID: 4
Date Closed: 06/01/1987
Closure Type: Perm Closure

Tank ID: 5
Date Closed: 12/19/1989
Closure Type: Perm Removal

Tank ID: 6
Date Closed: 12/19/1989
Closure Type: Perm Removal

Tank ID: 7
Date Closed: 12/19/1989
Closure Type: Perm Removal

Tank ID: 8
Date Closed: 12/19/1989
Closure Type: Perm Removal

Tank ID: 9
Date Closed: 12/19/1989
Closure Type: Perm Removal

Tank ID: 10
Date Closed: 03/04/1991
Closure Type: Perm Removal

Tank ID: 11
Date Closed: 03/04/1991
Closure Type: Perm Removal

Tank ID: 12
Date Closed: 03/04/1991
Closure Type: Perm Removal

Tank ID: 13
Date Closed: 03/04/1991
Closure Type: Perm Removal

Tank ID: 14
Date Closed: 03/04/1991
Closure Type: Perm Removal

Tank ID: 15
Date Closed: 06/09/1994
Closure Type: Perm Removal

Tank ID: 16
Date Closed: 06/09/1994
Closure Type: Perm Removal

BROWNFIELDS:
Site Status: Active

Map ID	Site	Database(s)	EPA ID Number

UNITED METRO MATERIALS (Continued) **U003091363**

Status Comments:	No assessments done because applicant terminated project due to purchase negotiations being at a standstill.
ADEQ File Number:	53852
ADEQ Site Code:	511761-00
Owner Name At Cleanup:	Raza Development Fund
Lat:	33.41725
Long:	-112.0739
Site Type:	Sand & Gravel facility w/USTs
Site Size:	82.3
Nature Of Contamination:	Hazardous Substances, Petroleum
Media:	Soil
Restricted Land Use:	n/a
Program Type:	Brownfields Grant Site
Recorded Date:	Not reported
Date Accepted:	10/07/2013
Date Closed:	01/08/2014
Request Date:	09/05/2013
Phase I Start Date:	Not reported
Phase I End Date:	Not reported
Phase II Start Date:	Not reported
Phase II End Date:	Not reported
Program:	BFGS

EMAP:

ID Number:	145487
Township:	Not reported
Range:	Not reported
Section:	0
Quarter 1:	Not reported
Quarter 2:	Not reported
Quarter 3:	Not reported
Latitude:	33.417817750
Longitude:	-112.077410722
Collection Method:	DIGITAL IMAGERY
Place Type:	INDUSTRIAL PARK
Place Type Code:	INDPK
Place C Code:	PP
Facility Status:	ACTIVE
End Date:	Not reported
Verified:	Y

ID Number:	6256
Township:	Not reported
Range:	Not reported
Section:	0
Quarter 1:	Not reported
Quarter 2:	Not reported
Quarter 3:	Not reported
Latitude:	33.417484796
Longitude:	-112.073826080
Collection Method:	GPS WITH CORRECTION < 3 METER ERROR
Place Type:	EQUIPMENT YARD
Place Type Code:	EQYD
Place C Code:	PP
Facility Status:	ACTIVE
End Date:	Not reported
Verified:	Y

Map ID	Site	Database(s)	EPA ID Number
123	**TEX & CECILS** **3090 S CENTRAL DR** **PHOENIX, AZ**	**EDR US Hist Auto Stat**	**1008991220** **N/A**

EDR Historical Auto Stations:

Name:	STOCKTON L K
Year:	1940
Type:	SERVICE STATIONS
Name:	TEX & CECILS
Year:	1945
Type:	SERVICE STATIONS

123	**PHILLIPS H R** **3104 S CENTRAL DR** **PHOENIX, AZ**	**EDR US Hist Auto Stat**	**1008991235** **N/A**

EDR Historical Auto Stations:

Name:	BLAKE S H
Year:	1940
Type:	AUTO REPAIRING
Name:	PHILLIPS H R
Year:	1945
Type:	AUTO REPAIRING

124	**PERFORMANCE COATING INC** **128 E PIONEER ST** **PHOENIX, AZ 85040**	**FINDS**	**1012147219** **N/A**

FINDS:

Registry ID: 110039292832

Environmental Interest/Information System
AZURITE (Arizona Unified Repository For Informational Tracking Of The Environment is the Arizona Department of Environmental Quality (ADEQ) database that is used for environmental enforcement and compliance reporting to the Permit and Compliance (PCS) system and to the Air Facility System Universal Interface (AFS-UI).

125	**M & E MACHINERY** **106 E PIONEER ST** **PHOENIX, AZ 85040**	**FINDS**	**1012155338** **N/A**

FINDS:

Registry ID: 110039375850

Environmental Interest/Information System
AZURITE (Arizona Unified Repository For Informational Tracking Of The Environment is the Arizona Department of Environmental Quality (ADEQ) database that is used for environmental enforcement and compliance reporting to the Permit and Compliance (PCS) system and to the Air Facility System Universal Interface (AFS-UI).

Map ID	Site	Database(s)	EPA ID Number
125	**M & E MACHINERY** **106 E PIONEER ST** **PHOENIX, AZ 85040**	**AZ EMAP**	**S117602751** **N/A**

EMAP:

ID Number:	4698
Township:	Not reported
Range:	Not reported
Section:	0
Quarter 1:	Not reported
Quarter 2:	Not reported
Quarter 3:	Not reported
Latitude:	33.417706685
Longitude:	-112.070673597
Collection Method:	LOCATED FROM COUNTY PARCEL INFORMATION
Place Type:	COMMERCIAL PROPERTY
Place Type Code:	COMM
Place C Code:	PP
Facility Status:	NOT ACTIVE
End Date:	07/30/2010
Verified:	Y

125	**PERFORMANCE COATING INC** **128 E PIONEER ST** **PHOENIX, AZ 85040**	**AZ EMAP**	**S117608769** **N/A**

EMAP:

ID Number:	115703
Township:	Not reported
Range:	Not reported
Section:	0
Quarter 1:	Not reported
Quarter 2:	Not reported
Quarter 3:	Not reported
Latitude:	33.417737495
Longitude:	-112.069880917
Collection Method:	LOCATED FROM COUNTY PARCEL INFORMATION
Place Type:	COMMERCIAL PROPERTY
Place Type Code:	COMM
Place C Code:	PP
Facility Status:	NOT ACTIVE
End Date:	07/30/2010
Verified:	Y

125	**HEIL ROTOMOLD INC** **109 EAST PIONEER STREET** **PHOENIX, AZ 85040**	**AZ Dry Wells**	**S102986609** **N/A**

DRY WELLS:

Drywell Number:	2
Drywell Status:	Not reported
Drywell Status Change:	Not reported
Other Drywell Status:	Not reported
Facility Phone:	(602) 276-9868
Registration Number:	8724
County Code:	07
Business Code:	04
Reg Thru Number:	Not reported

Map ID	Site	Database(s)	EPA ID Number

HEIL ROTOMOLD INC (Continued) **S102986609**

Fee:	$20.00
Owner Contact Name:	Not reported
Owner Id:	Not reported
Prop Owner Name:	THE HEIL CO
Prop Owner Address:	205 BISHOPS WAY SUITE 201
Prop Owner City/State/Zip:	53005
Prop Owner Phone:	Not reported
Contact Person Name:	GAYLORD POESCHEL
Contact Person Title:	Not reported
Contact Person Address:	Not reported
Contact Person City/State/Zip:	Not reported
Contact Person Phone:	Not reported
Township:	1N
Range:	3E
Section1:	20
Quarter Section:	SE,NW,SW,NE
DW Penetrate Groundwater:	Not reported
Site Plan Sent:	Y
Entry Date:	10/13/1993
Other Business:	Not reported
Section2:	Not reported
Section3:	Not reported
Proj Officer:	Not reported
In Compliance Letter:	Not reported
Request Date:	Not reported
Incomplete Submittal:	Not reported
App Det App:	Not reported
App Required:	Not reported
Future App Required:	Not reported
Mgmt Practice Plan:	Not reported
Drillers Log:	Not reported
Additional Fee:	Not reported
Request 2 For Info:	Not reported
Refer To Compliance:	Not reported
App Date:	Not reported
Reg Received Date:	Not reported
Permitting Notification:	Not reported
Registration Number 1:	8724
Registration Key:	8724
Driveway:	Not reported
Rooftop:	Not reported
Street:	Not reported
Drywell Number:	3
Drywell Status:	A
Drywell Status Change:	Not reported
Other Drywell Status:	Not reported
Facility Phone:	Not reported
Registration Number:	9417
County Code:	07
Business Code:	04
Reg Thru Number:	Not reported
Fee:	$0.00
Owner Contact Name:	Not reported
Owner Id:	Not reported
Prop Owner Name:	HEIL COMPANY
Prop Owner Address:	205 BISHOPS WAY, SUITE 201

Map ID	Site	Database(s)	EPA ID Number

HEIL ROTOMOLD INC (Continued) **S102986609**

Prop Owner City/State/Zip:	53005
Prop Owner Phone:	Not reported
Contact Person Name:	Not reported
Contact Person Title:	Not reported
Contact Person Address:	Not reported
Contact Person City/State/Zip:	Not reported
Contact Person Phone:	Not reported
Township:	1N
Range:	3E
Section1:	20
Quarter Section:	NW,SW,SE
DW Penetrate Groundwater:	Not reported
Site Plan Sent:	Y
Entry Date:	05/31/1994
Other Business:	Not reported
Section2:	Not reported
Section3:	Not reported
Proj Officer:	Not reported
In Compliance Letter:	Not reported
Request Date:	Not reported
Incomplete Submittal:	Not reported
App Det App:	Not reported
App Required:	Not reported
Future App Required:	Not reported
Mgmt Practice Plan:	Not reported
Drillers Log:	Not reported
Additional Fee:	Not reported
Request 2 For Info:	Not reported
Refer To Compliance:	Not reported
App Date:	Not reported
Reg Received Date:	Not reported
Permitting Notification:	Not reported
Registration Number 1:	9417
Registration Key:	9417
Driveway:	Not reported
Rooftop:	Not reported
Street:	Not reported

---

126 **BF GOODRICH WHEEL AND BRAKE RPR STAT** **RCRA NonGen / NLR** **1011861159**
40 E PIONEER **AZD982338808**
PHOENIX, AZ 85040

RCRA NonGen / NLR:

Date form received by agency:	09/05/1997
Facility name:	BF GOODRICH WHEEL AND BRAKE RPR STAT
Facility address:	40 E PIONEER PHOENIX, AZ 85040
EPA ID:	AZD982338808
Mailing address:	2416 W CAMPUS DR TEMPE, AZ 85040
Contact:	THOMAS BAYER
Contact address:	40 E PIONEER PHOENIX, AZ 85040
Contact country:	US
Contact telephone:	(602) 438-7225
Contact email:	Not reported
EPA Region:	09
Classification:	Non-Generator

Map ID	Site	Database(s)	EPA ID Number

BF GOODRICH WHEEL AND BRAKE RPR STAT (Continued) **1011861159**

Description: Handler: Non-Generators do not presently generate hazardous waste

Owner/Operator Summary:

Owner/operator name: DIXON & MCCANNON INVESTMENTS
Owner/operator address: NOT REQUIRED
NOT REQUIRED, ME 99999
Owner/operator country: Not reported
Owner/operator telephone: (415) 555-1212
Legal status: Private
Owner/Operator Type: Owner
Owner/Op start date: Not reported
Owner/Op end date: Not reported

Owner/operator name: BFG AEROSPACE DIVISION
Owner/operator address: 250 N CLEVELAND MASSILLON RD
AKRON, OH 44334
Owner/operator country: Not reported
Owner/operator telephone: (216) 374-2200
Legal status: Private
Owner/Operator Type: Owner
Owner/Op start date: Not reported
Owner/Op end date: Not reported

Owner/operator name: NOT REQUIRED
Owner/operator address: NOT REQUIRED
NOT REQUIRED, ME 99999
Owner/operator country: Not reported
Owner/operator telephone: (415) 555-1212
Legal status: Private
Owner/Operator Type: Operator
Owner/Op start date: Not reported
Owner/Op end date: Not reported

Handler Activities Summary:

U.S. importer of hazardous waste: No
Mixed waste (haz. and radioactive): No
Recycler of hazardous waste: No
Transporter of hazardous waste: No
Treater, storer or disposer of HW: No
Underground injection activity: No
On-site burner exemption: No
Furnace exemption: No
Used oil fuel burner: No
Used oil processor: No
User oil refiner: No
Used oil fuel marketer to burner: No
Used oil Specification marketer: No
Used oil transfer facility: No
Used oil transporter: No

Violation Status: No violations found

Map ID	Site	Database(s)	EPA ID Number
126	**A-1 CORP** **40 E PIONEER ST** **PHOENIX, AZ 85040**	**SSTS**	**1004438345** **N/A**

SSTS:

Product:	CALCUTTA QUAT
Contact:	Not reported
Status:	Active
Registration Number:	069813AZ 001
Report Year:	1996
Permit:	Registered
Product Number:	04662000001
Product Type:	End-use blend, formulation, or concentrate
Product Class:	Not reported
Product Use:	Not reported
UOM:	G
Market:	Marketed in the United States
Region:	Not reported
Zero product:	Not reported
Pesticide RUP report:	Not reported

Map ID	Site	Database(s)	EPA ID Number
126	**B F GOODRICH CO** **40 E PIONEER** **PHOENIX, AZ 85040**	**FINDS**	**1011917395** **N/A**

FINDS:

Registry ID: 110037374542

Environmental Interest/Information System

RCRAInfo is a national information system that supports the Resource Conservation and Recovery Act (RCRA) program through the tracking of events and activities related to facilities that generate, transport, and treat, store, or dispose of hazardous waste. RCRAInfo allows RCRA program staff to track the notification, permit, compliance, and corrective action activities required under RCRA.

AZURITE (Arizona Unified Repository For Informational Tracking Of The Environment is the Arizona Department of Environmental Quality (ADEQ) database that is used for environmental enforcement and compliance reporting to the Permit and Compliance (PCS) system and to the Air Facility System Universal Interface (AFS-UI).

Map ID	Site	Database(s)	EPA ID Number
126	**B F GOODRICH CO** **40 E PIONEER ST** **PHOENIX, AZ 85040**	**AZ LUST** **AZ UST** **AZ EMAP**	**U001155952** **N/A**

LUST:

Facility ID:	0-001795
Facility Status:	CLOSED
Lust Number:	3699.01
Leak Priority:	CLOSED SOIL LVL MEETS TIER1
Notification:	09/08/94
Date Closed:	04/19/95

Map ID	Site	Database(s)	EPA ID Number

B F GOODRICH CO (Continued) **U001155952**

UST:

Facility ID:	0-001795
Owner:	DIXON, HEMPELMAN & MCCANNON PARTNERSHIP
Latitude:	33.417692
Longitude:	112.071876
Tank ID:	1
Date Closed:	09/01/1994
Closure Type:	**Perm Removal**

EMAP:

ID Number:	32231
Township:	Not reported
Range:	Not reported
Section:	0
Quarter 1:	Not reported
Quarter 2:	Not reported
Quarter 3:	Not reported
Latitude:	33.417692522
Longitude:	-112.071876924
Collection Method:	LOCATED FROM COUNTY PARCEL INFORMATION
Place Type:	AUTO/VEHICLE REPAIR FACILITY
Place Type Code:	AUTO
Place C Code:	PP
Facility Status:	NOT ACTIVE
End Date:	10/03/2011
Verified:	Y

---

126 **B F GOODRICH CO** **AZ RGA LUST** **S114967373**
40 E PIONEER ST **N/A**
PHOENIX, AZ

RGA LUST:

2012	B F GOODRICH CO	40 E PIONEER ST
2011	B F GOODRICH CO	40 E PIONEER ST
2010	B F GOODRICH CO	40 E PIONEER ST
2009	B F GOODRICH CO	40 E PIONEER ST
2008	B F GOODRICH CO	40 E PIONEER ST
2007	B F GOODRICH CO	40 E PIONEER ST
2005	B F GOODRICH CO	40 E PIONEER ST
2004	B F GOODRICH CO	40 E PIONEER ST
2002	B F GOODRICH CO	40 E PIONEER ST
2001	B F GOODRICH CO	40 E PIONEER ST
2000	B F GOODRICH CO	40 E PIONEER ST
1999	B F GOODRICH CO	40 E PIONEER ST
1998	B F GOODRICH CO	40 E PIONEER ST
1997	B F GOODRICH CO	40 E PIONEER ST
1996	B F GOODRICH CO	40 E PIONEER ST
1995	B F GOODRICH CO	40 E PIONEER ST
1994	B F GOODRICH CO	40 E PIONEER ST

Map ID	Site	Database(s)	EPA ID Number
126	**GLENWOOD CUSTOM CABINETS** **44 E PIONEER ST** **PHOENIX, AZ 85040**	**RCRA-SQG** **FINDS** **AZ MANIFEST** **AZ EMAP**	**1001115388** **AZR000004770**

RCRA-SQG:

Date form received by agency:	02/20/2009
Facility name:	GLENWOOD CUSTOM CABINETS
Facility address:	44 E PIONEER ST PHOENIX, AZ 850401038
EPA ID:	AZR000004770
Contact:	BONNIE MEISNER
Contact address:	44 E PIONEER ST PHOENIX, AZ 850401038
Contact country:	US
Contact telephone:	(602) 276-8272
Contact email:	GLENWOODCUSTOMCABINET@LIVE.COM
EPA Region:	09
Land type:	Facility is not located on Indian land. Additional information is not known.
Classification:	Small Small Quantity Generator
Description:	Handler: generates more than 100 and less than 1000 kg of hazardous waste during any calendar month and accumulates less than 6000 kg of hazardous waste at any time; or generates 100 kg or less of hazardous waste during any calendar month, and accumulates more than 1000 kg of hazardous waste at any time

Handler Activities Summary:

U.S. importer of hazardous waste:	No
Mixed waste (haz. and radioactive):	No
Recycler of hazardous waste:	No
Transporter of hazardous waste:	No
Treater, storer or disposer of HW:	No
Underground injection activity:	No
On-site burner exemption:	No
Furnace exemption:	No
Used oil fuel burner:	No
Used oil processor:	No
User oil refiner:	No
Used oil fuel marketer to burner:	No
Used oil Specification marketer:	No
Used oil transfer facility:	No
Used oil transporter:	No

Historical Generators:

Date form received by agency:	09/16/2008
Site name:	GLENWOOD CUSTOM CABINETS
Classification:	Conditionally Exempt Small Quantity Generator
. Waste code:	D001
. Waste name:	IGNITABLE WASTE
. Waste code:	F003
. Waste name:	THE FOLLOWING SPENT NONHALOGENATED SOLVENTS: XYLENE, ACETONE, ETHYL ACETATE, ETHYL BENZENE, ETHYL ETHER, METHYL ISOBUTYL KETONE, N-BUTYL ALCOHOL, CYCLOHEXANONE, AND METHANOL; ALL SPENT SOLVENT MIXTURES/BLENDS CONTAINING, BEFORE USE, ONLY THE ABOVE SPENT NONHALOGENATED SOLVENTS; AND ALL SPENT SOLVENT MIXTURES/BLENDS CONTAINING, BEFORE USE, ONE OR MORE OF THE ABOVE NONHALOGENATED

Map ID	Site	Database(s)	EPA ID Number

GLENWOOD CUSTOM CABINETS (Continued) **1001115388**

SOLVENTS, AND A TOTAL OF TEN PERCENT OR MORE (BY VOLUME) OF ONE OR MORE OF THOSE SOLVENTS LISTED IN F001, F002, F004, AND F005; AND STILL BOTTOMS FROM THE RECOVERY OF THESE SPENT SOLVENTS AND SPENT SOLVENT MIXTURES.

. Waste code: F005
. Waste name: THE FOLLOWING SPENT NONHALOGENATED SOLVENTS: TOLUENE, METHYL ETHYL KETONE, CARBON DISULFIDE, ISOBUTANOL, PYRIDINE, BENZENE, 2-ETHOXYETHANOL, AND 2-NITROPROPANE; ALL SPENT SOLVENT MIXTURES/BLENDS CONTAINING, BEFORE USE, A TOTAL OF TEN PERCENT OR MORE (BY VOLUME) OF ONE OR MORE OF THE ABOVE NONHALOGENATED SOLVENTS OR THOSE SOLVENTS LISTED IN F001, F002, OR F004; AND STILL BOTTOMS FROM THE RECOVERY OF THESE SPENT SOLVENTS AND SPENT SOLVENT MIXTURES.

Date form received by agency: 02/26/2008
Site name: GLENWOOD MANUFACTURING INC
Classification: Not a generator, verified

Date form received by agency: 02/12/2007
Site name: GLENWOOD MANUFACTURING INC
Classification: Small Quantity Generator

Date form received by agency: 05/12/2003
Site name: GLENWOOD MANUFACTURING INC
Classification: Unverified

Date form received by agency: 09/12/1997
Site name: GLENWOOD MANUFACTURING INC
Classification: Conditionally Exempt Small Quantity Generator

Facility Has Received Notices of Violations:
Regulation violated: F - GWD
Area of violation: Generators - General
Date violation determined: 09/15/1993
Date achieved compliance: 02/08/1994
Violation lead agency: State
Enforcement action: WRITTEN INFORMAL
Enforcement action date: 09/15/1993
Enf. disposition status: Not reported
Enf. disp. status date: Not reported
Enforcement lead agency: State
Proposed penalty amount: Not reported
Final penalty amount: Not reported
Paid penalty amount: Not reported

Regulation violated: F - GMC
Area of violation: Generators - Pre-transport
Date violation determined: 09/15/1993
Date achieved compliance: 02/08/1994
Violation lead agency: State
Enforcement action: WRITTEN INFORMAL
Enforcement action date: 09/15/1993
Enf. disposition status: Not reported
Enf. disp. status date: Not reported
Enforcement lead agency: State
Proposed penalty amount: Not reported
Final penalty amount: Not reported

Map ID	Site	Database(s)	EPA ID Number

GLENWOOD CUSTOM CABINETS (Continued) **1001115388**

Paid penalty amount: Not reported

Regulation violated: F - GST
Area of violation: Generators - Pre-transport
Date violation determined: 09/15/1993
Date achieved compliance: 02/08/1994
Violation lead agency: State
Enforcement action: WRITTEN INFORMAL
Enforcement action date: 09/15/1993
Enf. disposition status: Not reported
Enf. disp. status date: Not reported
Enforcement lead agency: State
Proposed penalty amount: Not reported
Final penalty amount: Not reported
Paid penalty amount: Not reported

Evaluation Action Summary:
Evaluation date: 09/15/1993
Evaluation: COMPLIANCE EVALUATION INSPECTION ON-SITE
Area of violation: Generators - General
Date achieved compliance: 02/08/1994
Evaluation lead agency: State

Evaluation date: 09/15/1993
Evaluation: COMPLIANCE EVALUATION INSPECTION ON-SITE
Area of violation: Generators - Pre-transport
Date achieved compliance: 02/08/1994
Evaluation lead agency: State

FINDS:

Registry ID: 110002602602

Environmental Interest/Information System
RCRAInfo is a national information system that supports the Resource Conservation and Recovery Act (RCRA) program through the tracking of events and activities related to facilities that generate, transport, and treat, store, or dispose of hazardous waste. RCRAInfo allows RCRA program staff to track the notification, permit, compliance, and corrective action activities required under RCRA.

AZURITE (Arizona Unified Repository For Informational Tracking Of The Environment is the Arizona Department of Environmental Quality (ADEQ) database that is used for environmental enforcement and compliance reporting to the Permit and Compliance (PCS) system and to the Air Facility System Universal Interface (AFS-UI).

AZ MANIFEST:
Report Year: 2013
EPA Id: AZR000004770
Business Type: Not reported
Mailing Address: Not reported
Mailing City,St,Zip: Not reported
Contact Name: Not reported
Contact Phone: Not reported
Management Methods: Fuel blending prior to energy recovery at another site (waste

Map ID	Site	Database(s)	EPA ID Number
	GLENWOOD CUSTOM CABINETS (Continued)		**1001115388**

	generated either on site or received from off site)
Date Generator Signed the Manifest:	Not reported
Transporter EPA Id Number:	Not reported
Date Transporter Signed the Manifest:	Not reported
Transporter EPA Id Number:	Not reported
TSD EPA Id Number:	Not reported
Date TSD Signed Manifest:	Not reported
DOT Id Number:	UN1993
Quantity:	110
Waste Code 1:	F003
Waste Code 2:	F005
Waste Code 3:	D001
Waste Code 4:	Not reported
Waste Code 5:	Not reported
Waste Code 6:	Not reported
Waste Code 7:	Not reported
Waste Code 8:	Not reported
Waste Code 9:	Not reported
Report Year:	Not reported
EPA Id:	AZR000004770
Business Type:	O
Mailing Address:	44 E PIONEER
Mailing City,St,Zip:	PHOENIX, AZ 85040
Contact Name:	SANDRA MEISNER
Contact Phone:	(602) 276-8272
Management Methods:	Not reported
Date Generator Signed the Manifest:	07/25/2005
Transporter EPA Id Number:	CAD063547996
Date Transporter Signed the Manifest:	08/03/2005
Transporter EPA Id Number:	CAD063547996
TSD EPA Id Number:	Not reported
Date TSD Signed Manifest:	08/04/2005
DOT Id Number:	UN1263
Quantity:	55.00 Gallons
Waste Code 1:	D001
Waste Code 2:	F003
Waste Code 3:	F005
Waste Code 4:	Not reported
Waste Code 5:	Not reported
Waste Code 6:	Not reported
Waste Code 7:	Not reported
Waste Code 8:	Not reported
Waste Code 9:	Not reported
Report Year:	Not reported
EPA Id:	AZR000004770
Business Type:	O
Mailing Address:	44 E PIONEER
Mailing City,St,Zip:	PHOENIX, AZ 85040
Contact Name:	SANDRA MEISNER
Contact Phone:	(602) 276-8272
Management Methods:	Not reported
Date Generator Signed the Manifest:	08/24/2004
Transporter EPA Id Number:	CAD063547996
Date Transporter Signed the Manifest:	08/30/2004
Transporter EPA Id Number:	CAD063547996

Map ID	Site	Database(s)	EPA ID Number

GLENWOOD CUSTOM CABINETS (Continued) **1001115388**

TSD EPA Id Number:	NVD980895338
Date TSD Signed Manifest:	09/09/2004
DOT Id Number:	UN1263
Quantity:	210.00 Gallons
Waste Code 1:	D001
Waste Code 2:	F003
Waste Code 3:	F005
Waste Code 4:	D040
Waste Code 5:	Not reported
Waste Code 6:	Not reported
Waste Code 7:	Not reported
Waste Code 8:	Not reported
Waste Code 9:	Not reported

EMAP:

ID Number:	111761
Township:	Not reported
Range:	Not reported
Section:	0
Quarter 1:	Not reported
Quarter 2:	Not reported
Quarter 3:	Not reported
Latitude:	33.417697284
Longitude:	-112.071591487
Collection Method:	LOCATED FROM COUNTY PARCEL INFORMATION
Place Type:	MANUFACTURING/INDUSTRIAL PLANT
Place Type Code:	INDUS
Place C Code:	PP
Facility Status:	ACTIVE
End Date:	Not reported
Verified:	Y

---

126 **INCIDENT - 33 E PIONEER ST** **FINDS** **1012130625**
33 E PIONEER ST **N/A**
PHOENIX, AZ 85040

FINDS:

Registry ID: 110039505782

Environmental Interest/Information System
AZURITE (Arizona Unified Repository For Informational Tracking Of The Environment is the Arizona Department of Environmental Quality (ADEQ) database that is used for environmental enforcement and compliance reporting to the Permit and Compliance (PCS) system and to the Air Facility System Universal Interface (AFS-UI).

Map ID	Site	Database(s)	EPA ID Number
126	**INCIDENT - 33 E PIONEER ST** **33 E PIONEER ST** **PHOENIX, AZ 85040**	**AZ EMAP**	**S117599754** **N/A**

EMAP:

ID Number:	137516
Township:	Not reported
Range:	Not reported
Section:	0
Quarter 1:	Not reported
Quarter 2:	Not reported
Quarter 3:	Not reported
Latitude:	33.417463806
Longitude:	-112.071947250
Collection Method:	DIGITAL IMAGERY
Place Type:	ROAD/STREET
Place Type Code:	ROAD
Place C Code:	PP
Facility Status:	NOT ACTIVE
End Date:	06/01/2011
Verified:	Y

127	**UNKNOWN/CITY OF PHOENIX** **115 E. PIONEER RD. (IN ALLEY)** **PHOENIX, AZ**	**AZ SPILLS**	**S104851715** **N/A**

SPILLS:

Incident Date:	04/14/00
Property Mngmt:	City
Chemicals:	Oil
Response Date:	N/A
Type:	Release
Referred to:	N/A
Fund Amount:	COP/Unk
Quantity:	Unknown
Incident Number:	00-128-E
Referral Date:	N/A
Structure:	Line
Date Report:	04/14/00

128	**DAVIS C S** **3238 S CENTRAL DR** **PHOENIX, AZ**	**EDR US Hist Auto Stat**	**1008990982** **N/A**

EDR Historical Auto Stations:

Name:	DAVIS C S
Year:	1940
Type:	SERVICE STATIONS

Name:	DAVIS C S
Year:	1945
Type:	SERVICE STATIONS

Map ID	Site	Database(s)	EPA ID Number
128	**MARE SERVICE STATION** **3238 S CENTRAL AVE** **PHOENIX, AZ**	**EDR US Hist Auto Stat**	**1008991401** **N/A**

EDR Historical Auto Stations:

Name:	MARE SERVICE STATION
Year:	1977
Type:	GASOLINE STATIONS
Name:	MARS SERVICE STATION
Year:	1982
Type:	GASOLINE STATIONS

128	**POOLMAN 2000 INC.** **3242 SOUTH CENTRAL AVENUE** **PHOENIX, AZ 85040**	**RMP**	**1011834924** **N/A**

RMP:

Facility ID:	46990
LEPC city:	Maricopa County LEPC
Facility decimal latitude:	33.419167
Facility decimal longitude:	-112.073556
Is facility in county box:	T
LatLong method:	A1
LatLong description:	PG
Home page web address:	www.Poolmanaz.com
Facility telephone:	Not reported
Facility email:	Poolsaz@aol.com
Facility DUNS #:	108514985
Parent's name:	Not reported
Partner's name:	Not reported
Parent's DUNS #:	0
Partner's DUNS #:	0
Operator's name:	Fred Wagner
Operator's telephone:	4809917970
Operator's address:	3242 South Central Avenue
Operators City,St,Zip:	Phoenix, AZ 85040 1004
RMP implementation contact:	Fred Wagner
RMP contact title:	President
Emergency contact:	Fred Wagner
Emergency contact title:	President
Emergency contact telephone:	4809917970
24 hour emergency telephone:	6028599207
Emergency contact ext/pin #:	Not reported
Number of full time employees:	36
EPA ID:	Not reported
Facility ID provided by CEPPO:	100000191393
Is facility covered by OSHA PSM:	T
Is facility covered by EPCRA 302:	T
Is fac. covered by CAA Title V 112(2):	F
Clean air op. permit/State ID:	Not reported
Last safety insp. dat:	2000-02-18 00:00:00
Inspected by:	Fire Department
Is it OSHA approved with star/merit ranking:	False
Will RMP involve predictive filing:	False
Submission type:	Correction
RMP description:	Not reported
Facility has no accident hist. recs:	True
Foreign owner's address:	Not reported
Foreign owner's zip:	Not reported

Map ID	Site	Database(s)	EPA ID Number

POOLMAN 2000 INC. (Continued) **1011834924**

Foreign owner's country: Not reported
Claim # of employees as CBI: False
Date RMP accepted by EPA: 2003-08-13 00:00:00
Date of error Report: Not reported
Date RMP received: 2003-08-11 00:00:00
Does RMP contain graphics files: False
Does RMP contain attachments: False
Was certification letter received: True
RMP submission method: RMP*Submit
Does RMP contain CBI substantiation: False
Does RMP contain electronic waiver: False
Date RMP postmarked: 2003-08-10 00:00:00
Is RMP complete: True
Date of de-registration: 2011-09-15 00:00:00
Date de-registration is effective: 2011-08-08 00:00:00
Aniversary date: 2005-02-24 00:00:00
Does RMP contain CBI data: False
Does RMP contain unsanitized CBI version: False
RMP version #: 3.8
FRS latitude: Not reported
FRS longitude: Not reported
FRS Description: Not reported
FRS Method: Not reported

RMP:
Process ID: 67992
NA & Industry Classification Sys.code(s): 56179
NAICS code description: Other Services to Buildings and Dwellings
Optional facility description: Chlorine Transfer
Program level: 3
Record contains CBI data: False

RMP:
Chemical name: Public OCA Chemical
Process chemical qty in 100s lbs: 0
Process flammable chemical name: Not reported

RMP:
Percent weight of chemical: Not reported
Physical state: c
Analytical basic: EPA's RMP Guidance for Waste Water Treatment Plants Reference Tables or Equations
Scenario: Not reported
Quantity released in pounds: Not reported
Release duration in minutes: Not reported
Release rate in pounds per second: Not reported
Wind speed in meters/second: 3
Stability class: D
Topography: a
Distance to endpoint in miles: Not reported
Residential population: Not reported
Public receptors: Not reported
Environmental receptors: Not reported
Passive mitigation: Not reported
Active mitigation: Not reported

RMP:
Percent weight of chemical: Not reported
Physical state: c

Map ID	Site	Database(s)	EPA ID Number

POOLMAN 2000 INC. (Continued) **1011834924**

Analytical basic: EPA's RMP Guidance for Waste Water Treatment Plants Reference Tables or Equations
Scenario: Not reported
Quantity released in pounds: Not reported
Release duration in minutes: 10
Release rate in pounds per second: Not reported
Wind speed in meters/second: 1.5
Stability class: F
Topography: a
Distance to endpoint in miles: Not reported
Residential population: Not reported
Public receptors: Not reported
Environmental receptors: Not reported
Passive mitigation: Not reported

RMP:
Endpoint used: Not reported
LFL value: Not reported
Analytical basic: Not reported
Scenario: Not reported
Quantity released in pounds: Not reported
Distance to endpoint in miles: Not reported
Residential population: Not reported
Public receptors: Not reported
Environmental receptors: Not reported
Passive mitigation: Not reported
Active mitigation: Not reported

RMP:
Analytical basic: Not reported
Quantity released in pounds: Not reported
Distance to endpoint in miles: Not reported
Residential population: Not reported
Public receptors: Not reported
Environmental receptors: Not reported
Passive mitigation: Not reported
Safety review date: Not reported
Most recent PHA date: Not reported
Process Hazard Analysis: Not reported
Expected PHA changes completion date: Not reported
Major Hazard: Not reported
Process Control: Not reported
Mitigation Systems: Not reported
Monitoring/Detection: Not reported
Changes since the last process hazard analysis: Not reported
Most recent review of op. procedures: Not reported
Most recent training progs review/update: Not reported
Training: Not reported
Competency testing: Not reported
Most recent maintenance review date: Not reported
Most recent equipment inspection date: Not reported
Equipment tested: Not reported
Most recent changes by mgmt: Not reported
Date of most recent review/update: Not reported
Date of pre-start review: Not reported
Most recent compliance audit date: Not reported
Expected date of audit completion: Not reported
Most recent incident investigation: Not reported
Expected date of investigation changes: Not reported

Map ID	Site	Database(s)	EPA ID Number

POOLMAN 2000 INC. (Continued) **1011834924**

Date of participation plan review:	Not reported
Date of hot work permit review:	Not reported
Date of contractor safety review:	Not reported
Date of contractor safety eval. review:	Not reported
Record has CBI data:	Not reported
Safety review date:	Not reported
Federal Regulation:	Not reported
Federal regulation comment:	Not reported
Major Hazard:	Not reported
Process Control:	Not reported
Mitigation Systems:	Not reported
Monitoring/Detection:	Not reported
Changes since the last process hazard analysis:	Not reported
Most recent hazard review/update:	Not reported
Most recent review of op. procedures:	Not reported
Most recent training progs review/update:	Not reported
Expected completion of review changes:	Not reported
Training:	Not reported
Competency testing:	Not reported
Most recent maintenance review date:	Not reported
Most recent equipment inspection date:	Not reported
Equipment tested:	Not reported
Most recent compliance audit date:	Not reported
Expected date of audit completion:	Not reported
Most recent incident investigation:	Not reported
Expected date of investigation changes:	Not reported
Record has CBI data:	Not reported
Date of most recent changes:	Not reported
Chemical name:	Chlorine
Process chemical qty in 100s lbs:	9850
Process flammable chemical name:	Not reported

RMP:

Percent weight of chemical:	Not reported
Physical state:	Not reported
Analytical basic:	Not reported
Scenario:	Not reported
Quantity released in pounds:	Not reported
Release duration in minutes:	Not reported
Release rate in pounds per second:	Not reported
Wind speed in meters/second:	Not reported
Stability class:	Not reported
Topography:	Not reported
Distance to endpoint in miles:	Not reported
Residential population:	Not reported
Public receptors:	Not reported
Environmental receptors:	Not reported
Passive mitigation:	Not reported
Active mitigation:	Not reported

RMP:

Percent weight of chemical:	Not reported
Physical state:	Not reported
Analytical basic:	Not reported
Scenario:	Not reported
Quantity released in pounds:	Not reported
Release duration in minutes:	Not reported
Release rate in pounds per second:	Not reported

Map ID	Site	Database(s)	EPA ID Number
	POOLMAN 2000 INC. (Continued)		**1011834924**

Wind speed in meters/second: Not reported
Stability class: Not reported
Topography: Not reported
Distance to endpoint in miles: Not reported
Residential population: Not reported
Public receptors: Not reported
Environmental receptors: Not reported
Passive mitigation: Not reported

RMP:
Endpoint used: Not reported
LFL value: Not reported
Analytical basic: Not reported
Scenario: Not reported
Quantity released in pounds: Not reported
Distance to endpoint in miles: Not reported
Residential population: Not reported
Public receptors: Not reported
Environmental receptors: Not reported
Passive mitigation: Not reported
Active mitigation: Not reported

RMP:
Analytical basic: Not reported
Quantity released in pounds: Not reported
Distance to endpoint in miles: Not reported
Residential population: Not reported
Public receptors: Not reported
Environmental receptors: Not reported
Passive mitigation: Not reported
Safety review date: Not reported
Most recent PHA date: Not reported
Process Hazard Analysis: Not reported
Expected PHA changes completion date: Not reported
Major Hazard: Not reported
Process Control: Not reported
Mitigation Systems: Not reported
Monitoring/Detection: Not reported
Changes since the last process hazard analysis: Not reported
Most recent review of op. procedures: Not reported
Most recent training progs review/update: Not reported
Training: Not reported
Competency testing: Not reported
Most recent maintenance review date: Not reported
Most recent equipment inspection date: Not reported
Equipment tested: Not reported
Most recent changes by mgmt: Not reported
Date of most recent review/update: Not reported
Date of pre-start review: Not reported
Most recent compliance audit date: Not reported
Expected date of audit completion: Not reported
Most recent incident investigation: Not reported
Expected date of investigation changes: Not reported
Date of participation plan review: Not reported
Date of hot work permit review: Not reported
Date of contractor safety review: Not reported
Date of contractor safety eval. review: Not reported
Record has CBI data: Not reported

Map ID	Site	Database(s)	EPA ID Number

POOLMAN 2000 INC. (Continued) **1011834924**

Safety review date:	Not reported
Federal Regulation:	Not reported
Federal regulation comment:	Not reported
Major Hazard:	Not reported
Process Control:	Not reported
Mitigation Systems:	Not reported
Monitoring/Detection:	Not reported
Changes since the last process hazard analysis:	Not reported
Most recent hazard review/update:	Not reported
Most recent review of op. procedures:	Not reported
Most recent training progs review/update:	Not reported
Expected completion of review changes:	Not reported
Training:	Not reported
Competency testing:	Not reported
Most recent maintenance review date:	Not reported
Most recent equipment inspection date:	Not reported
Equipment tested:	Not reported
Most recent compliance audit date:	Not reported
Expected date of audit completion:	Not reported
Most recent incident investigation:	Not reported
Expected date of investigation changes:	Not reported
Record has CBI data:	Not reported
Date of most recent changes:	Not reported

RMP:

ER plan:	Not reported
ER plan most recent review date:	1999-03-01 00:00:00
ER plan most recent employee training date:	1998-11-01 00:00:00
Local agency coordinating ER plan:	Maricopa County LEPC
Telephone of the coordinating local agency:	6022731411
Federal regulation:	True
OSHA 1910 120:	True
SPCC:	False
RCRA:	False
OPA 90:	False
EPCRA:	True
Other Regulations:	Not reported

RMP:

Facility ID:	46994
LEPC city:	Maricopa County LEPC
Facility decimal latitude:	33.417953
Facility decimal longitude:	-112.073555
Is facility in county box:	T
LatLong method:	A1
LatLong description:	PG
Home page web address:	www.Poolmanaz.com
Facility telephone:	Not reported
Facility email:	Poolsaz@aol.com
Facility DUNS #:	108514985
Parent’s name:	Not reported
Partner’s name:	Not reported
Parent’s DUNS #:	0
Partner’s DUNS #:	0
Operator’s name:	Fred Wagner
Operator’s telephone:	4809917970
Operator’s address:	3242 South Central Avenue

Map ID	Site	Database(s)	EPA ID Number

POOLMAN 2000 INC. (Continued) **1011834924**

Operators City,St,Zip:	Phoenix, AZ 85040 1004
RMP implementation contact:	Fred Wagner
RMP contact title:	President
Emergency contact:	Fred Wagner
Emergency contact title:	President
Emergency contact telephone:	4809917970
24 hour emergency telephone:	6028599207
Emergency contact ext/pin #:	Not reported
Number of full time employees:	65
EPA ID:	Not reported
Facility ID provided by CEPPO:	100000191393
Is facility covered by OSHA PSM:	T
Is facility covered by EPCRA 302:	T
Is fac. covered by CAA Title V 112(2):	F
Clean air op. permit/State ID:	Not reported
Last safety insp. dat:	2004-10-01 00:00:00
Inspected by:	Fire Department
Is it OSHA approved with star/merit ranking:	False
Will RMP involve predictive filing:	False
Submission type:	Resubmission
RMP description:	Not reported
Facility has no accident hist. recs:	True
Foreign owner's address:	Not reported
Foreign owner's zip:	Not reported
Foreign owner's country:	Not reported
Claim # of employees as CBI:	False
Date RMP accepted by EPA:	2006-11-09 00:00:00
Date of error Report:	Not reported
Date RMP received:	2005-04-06 00:00:00
Does RMP contain graphics files:	False
Does RMP contain attachments:	False
Was certification letter received:	True
RMP submission method:	RMP*Submit
Does RMP contain CBI substantiation:	False
Does RMP contain electronic waiver:	False
Date RMP postmarked:	2005-04-05 00:00:00
Is RMP complete:	True
Date of de-registration:	2011-09-15 00:00:00
Date de-registration is effective:	2011-08-08 00:00:00
Aniversary date:	2010-04-05 00:00:00
Does RMP contain CBI data:	False
Does RMP contain unsanitized CBI version:	False
RMP version #:	3.8
FRS latitude:	Not reported
FRS longitude:	Not reported
FRS Description:	Not reported
FRS Method:	Not reported

RMP:

Process ID:	67996
NA & Industry Classification Sys.code(s):	56179
NAICS code description:	Other Services to Buildings and Dwellings
Optional facility description:	Chlorine Transfer
Program level:	3
Record contains CBI data:	False

RMP:

Map ID	Site	Database(s)	EPA ID Number

POOLMAN 2000 INC. (Continued) **1011834924**

Chemical name: Public OCA Chemical
Process chemical qty in 100s lbs: 0
Process flammable chemical name: Not reported

RMP:
Percent weight of chemical: Not reported
Physical state: c
Analytical basic: EPA's RMP Guidance for Waste Water Treatment Plants Reference Tables or Equations
Scenario: Not reported
Quantity released in pounds: Not reported
Release duration in minutes: Not reported
Release rate in pounds per second: Not reported
Wind speed in meters/second: 3
Stability class: D
Topography: a
Distance to endpoint in miles: Not reported
Residential population: Not reported
Public receptors: Not reported
Environmental receptors: Not reported
Passive mitigation: Not reported
Active mitigation: Not reported

RMP:
Percent weight of chemical: Not reported
Physical state: c
Analytical basic: EPA's RMP Guidance for Waste Water Treatment Plants Reference Tables or Equations
Scenario: Not reported
Quantity released in pounds: Not reported
Release duration in minutes: 10
Release rate in pounds per second: Not reported
Wind speed in meters/second: 1.5
Stability class: F
Topography: a
Distance to endpoint in miles: Not reported
Residential population: Not reported
Public receptors: Not reported
Environmental receptors: Not reported
Passive mitigation: Not reported

RMP:
Endpoint used: Not reported
LFL value: Not reported
Analytical basic: Not reported
Scenario: Not reported
Quantity released in pounds: Not reported
Distance to endpoint in miles: Not reported
Residential population: Not reported
Public receptors: Not reported
Environmental receptors: Not reported
Passive mitigation: Not reported
Active mitigation: Not reported

RMP:
Analytical basic: Not reported
Quantity released in pounds: Not reported
Distance to endpoint in miles: Not reported
Residential population: Not reported
Public receptors: Not reported
Environmental receptors: Not reported

Map ID	Site	Database(s)	EPA ID Number

POOLMAN 2000 INC. (Continued) **1011834924**

Passive mitigation: Not reported
Safety review date: Not reported
Most recent PHA date: Not reported
Process Hazard Analysis: Not reported
Expected PHA changes completion date: Not reported
Major Hazard: Not reported
Process Control: Not reported
Mitigation Systems: Not reported
Monitoring/Detection: Not reported
Changes since the last process hazard analysis: Not reported
Most recent review of op. procedures: Not reported
Most recent training progs review/update: Not reported
Training: Not reported
Competency testing: Not reported
Most recent maintenance review date: Not reported
Most recent equipment inspection date: Not reported
Equipment tested: Not reported
Most recent changes by mgmt: Not reported
Date of most recent review/update: Not reported
Date of pre-start review: Not reported
Most recent compliance audit date: Not reported
Expected date of audit completion: Not reported
Most recent incident investigation: Not reported
Expected date of investigation changes: Not reported
Date of participation plan review: Not reported
Date of hot work permit review: Not reported
Date of contractor safety review: Not reported
Date of contractor safety eval. review: Not reported
Record has CBI data: Not reported
Safety review date: Not reported
Federal Regulation: Not reported
Federal regulation comment: Not reported
Major Hazard: Not reported
Process Control: Not reported
Mitigation Systems: Not reported
Monitoring/Detection: Not reported
Changes since the last process hazard analysis: Not reported
Most recent hazard review/update: Not reported
Most recent review of op. procedures: Not reported
Most recent training progs review/update: Not reported
Expected completion of review changes: Not reported
Training: Not reported
Competency testing: Not reported
Most recent maintenance review date: Not reported
Most recent equipment inspection date: Not reported
Equipment tested: Not reported
Most recent compliance audit date: Not reported
Expected date of audit completion: Not reported
Most recent incident investigation: Not reported
Expected date of investigation changes: Not reported
Record has CBI data: Not reported
Date of most recent changes: Not reported
Chemical name: Chlorine
Process chemical qty in 100s lbs: 9900
Process flammable chemical name: Not reported

RMP:
Percent weight of chemical: Not reported

Map ID	Site	Database(s)	EPA ID Number
	POOLMAN 2000 INC. (Continued)		**1011834924**

Physical state: Not reported
Analytical basic: Not reported
Scenario: Not reported
Quantity released in pounds: Not reported
Release duration in minutes: Not reported
Release rate in pounds per second: Not reported
Wind speed in meters/second: Not reported
Stability class: Not reported
Topography: Not reported
Distance to endpoint in miles: Not reported
Residential population: Not reported
Public receptors: Not reported
Environmental receptors: Not reported
Passive mitigation: Not reported
Active mitigation: Not reported

RMP:
Percent weight of chemical: Not reported
Physical state: Not reported
Analytical basic: Not reported
Scenario: Not reported
Quantity released in pounds: Not reported
Release duration in minutes: Not reported
Release rate in pounds per second: Not reported
Wind speed in meters/second: Not reported
Stability class: Not reported
Topography: Not reported
Distance to endpoint in miles: Not reported
Residential population: Not reported
Public receptors: Not reported
Environmental receptors: Not reported
Passive mitigation: Not reported

RMP:
Endpoint used: Not reported
LFL value: Not reported
Analytical basic: Not reported
Scenario: Not reported
Quantity released in pounds: Not reported
Distance to endpoint in miles: Not reported
Residential population: Not reported
Public receptors: Not reported
Environmental receptors: Not reported
Passive mitigation: Not reported
Active mitigation: Not reported

RMP:
Analytical basic: Not reported
Quantity released in pounds: Not reported
Distance to endpoint in miles: Not reported
Residential population: Not reported
Public receptors: Not reported
Environmental receptors: Not reported
Passive mitigation: Not reported
Safety review date: Not reported
Most recent PHA date: Not reported
Process Hazard Analysis: Not reported
Expected PHA changes completion date: Not reported
Major Hazard: Not reported

Map ID	Site	Database(s)	EPA ID Number

POOLMAN 2000 INC. (Continued) **1011834924**

Process Control:	Not reported
Mitigation Systems:	Not reported
Monitoring/Detection:	Not reported
Changes since the last process hazard analysis:	Not reported
Most recent review of op. procedures:	Not reported
Most recent training progs review/update:	Not reported
Training:	Not reported
Competency testing:	Not reported
Most recent maintenance review date:	Not reported
Most recent equipment inspection date:	Not reported
Equipment tested:	Not reported
Most recent changes by mgmt:	Not reported
Date of most recent review/update:	Not reported
Date of pre-start review:	Not reported
Most recent compliance audit date:	Not reported
Expected date of audit completion:	Not reported
Most recent incident investigation:	Not reported
Expected date of investigation changes:	Not reported
Date of participation plan review:	Not reported
Date of hot work permit review:	Not reported
Date of contractor safety review:	Not reported
Date of contractor safety eval. review:	Not reported
Record has CBI data:	Not reported
Safety review date:	Not reported
Federal Regulation:	Not reported
Federal regulation comment:	Not reported
Major Hazard:	Not reported
Process Control:	Not reported
Mitigation Systems:	Not reported
Monitoring/Detection:	Not reported
Changes since the last process hazard analysis:	Not reported
Most recent hazard review/update:	Not reported
Most recent review of op. procedures:	Not reported
Most recent training progs review/update:	Not reported
Expected completion of review changes:	Not reported
Training:	Not reported
Competency testing:	Not reported
Most recent maintenance review date:	Not reported
Most recent equipment inspection date:	Not reported
Equipment tested:	Not reported
Most recent compliance audit date:	Not reported
Expected date of audit completion:	Not reported
Most recent incident investigation:	Not reported
Expected date of investigation changes:	Not reported
Record has CBI data:	Not reported
Date of most recent changes:	Not reported

RMP:

ER plan:	Not reported
ER plan most recent review date:	Not reported
ER plan most recent employee training date:	Not reported
Local agency coordinating ER plan:	Maricopa County LEPC
Telephone of the coordinating local agency:	6022731411
Federal regulation:	True
OSHA 1910 120:	False
SPCC:	False
RCRA:	False
OPA 90:	False

Map ID	Site	Database(s)	EPA ID Number
	POOLMAN 2000 INC. (Continued)		**1011834924**

EPCRA:	True
Other Regulations:	Not reported

RMP:

Facility ID:	1000012767
LEPC city:	Maricopa County LEPC
Facility decimal latitude:	33.417953
Facility decimal longitude:	-112.073555
Is facility in county box:	T
LatLong method:	A1
LatLong description:	PG
Home page web address:	www.Poolmanaz.com
Facility telephone:	Not reported
Facility email:	Poolsaz@aol.com
Facility DUNS #:	108514985
Parent's name:	Not reported
Partner's name:	Not reported
Parent's DUNS #:	0
Partner's DUNS #:	0
Operator's name:	Fred Wagner
Operator's telephone:	4809917970
Operator's address:	3242 South Central Avenue
Operators City,St,Zip:	Phoenix, AZ 85040 1004
RMP implementation contact:	Fred Wagner
RMP contact title:	President
Emergency contact:	Fred Wagner
Emergency contact title:	President
Emergency contact telephone:	4809917970
24 hour emergency telephone:	6028599207
Emergency contact ext/pin #:	Not reported
Number of full time employees:	60
EPA ID:	Not reported
Facility ID provided by CEPPO:	100000191393
Is facility covered by OSHA PSM:	T
Is facility covered by EPCRA 302:	T
Is fac. covered by CAA Title V 112(2):	F
Clean air op. permit/State ID:	Not reported
Last safety insp. dat:	2009-09-01 00:00:00
Inspected by:	Fire Department
Is it OSHA approved with star/merit ranking:	False
Will RMP involve predictive filing:	False
Submission type:	Resubmission
RMP description:	Not reported
Facility has no accident hist. recs:	False
Foreign owner's address:	Not reported
Foreign owner's zip:	Not reported
Foreign owner's country:	Not reported
Claim # of employees as CBI:	False
Date RMP accepted by EPA:	2010-08-18 00:00:00
Date of error Report:	Not reported
Date RMP received:	2010-08-18 00:00:00
Does RMP contain graphics files:	False
Does RMP contain attachments:	False
Was certification letter received:	True
RMP submission method:	RMP*eSubmit
Does RMP contain CBI substantiation:	False
Does RMP contain electronic waiver:	False

Map ID	Site	Database(s)	EPA ID Number

POOLMAN 2000 INC. (Continued) **1011834924**

Date RMP postmarked: 2010-08-18 00:00:00
Is RMP complete: True
Date of de-registration: 2011-09-15 00:00:00
Date de-registration is effective: 2011-08-08 00:00:00
Aniversary date: 2015-08-18 00:00:00
Does RMP contain CBI data: False
Does RMP contain unsanitized CBI version: False
RMP version #: 1.0
FRS latitude: Not reported
FRS longitude: Not reported
FRS Description: Not reported
FRS Method: Not reported

RMP:
Process ID: 1000015882
NA & Industry Classification Sys.code(s): 56179
NAICS code description: Other Services to Buildings and Dwellings
Optional facility description: Chlorine Transfer
Program level: 3
Record contains CBI data: False

RMP:
Chemical name: Chlorine
Process chemical qty in 100s lbs: 6000
Process flammable chemical name: Not reported

RMP:
Percent weight of chemical: Not reported
Physical state: Not reported
Analytical basic: Not reported
Scenario: Not reported
Quantity released in pounds: Not reported
Release duration in minutes: Not reported
Release rate in pounds per second: Not reported
Wind speed in meters/second: Not reported
Stability class: Not reported
Topography: Not reported
Distance to endpoint in miles: Not reported
Residential population: Not reported
Public receptors: Not reported
Environmental receptors: Not reported
Passive mitigation: Not reported
Active mitigation: Not reported

RMP:
Percent weight of chemical: Not reported
Physical state: Not reported
Analytical basic: Not reported
Scenario: Not reported
Quantity released in pounds: Not reported
Release duration in minutes: Not reported
Release rate in pounds per second: Not reported
Wind speed in meters/second: Not reported
Stability class: Not reported
Topography: Not reported
Distance to endpoint in miles: Not reported
Residential population: Not reported
Public receptors: Not reported

Map ID	Site	Database(s)	EPA ID Number
	POOLMAN 2000 INC. (Continued)		**1011834924**

Environmental receptors: Not reported
Passive mitigation: Not reported

RMP:
Endpoint used: Not reported
LFL value: Not reported
Analytical basic: Not reported
Scenario: Not reported
Quantity released in pounds: Not reported
Distance to endpoint in miles: Not reported
Residential population: Not reported
Public receptors: Not reported
Environmental receptors: Not reported
Passive mitigation: Not reported
Active mitigation: Not reported

RMP:
Analytical basic: Not reported
Quantity released in pounds: Not reported
Distance to endpoint in miles: Not reported
Residential population: Not reported
Public receptors: Not reported
Environmental receptors: Not reported
Passive mitigation: Not reported
Safety review date: Not reported
Most recent PHA date: Not reported
Process Hazard Analysis: Not reported
Expected PHA changes completion date: Not reported
Major Hazard: Not reported
Process Control: Not reported
Mitigation Systems: Not reported
Monitoring/Detection: Not reported
Changes since the last process hazard analysis: Not reported
Most recent review of op. procedures: Not reported
Most recent training progs review/update: Not reported
Training: Not reported
Competency testing: Not reported
Most recent maintenance review date: Not reported
Most recent equipment inspection date: Not reported
Equipment tested: Not reported
Most recent changes by mgmt: Not reported
Date of most recent review/update: Not reported
Date of pre-start review: Not reported
Most recent compliance audit date: Not reported
Expected date of audit completion: Not reported
Most recent incident investigation: Not reported
Expected date of investigation changes: Not reported
Date of participation plan review: Not reported
Date of hot work permit review: Not reported
Date of contractor safety review: Not reported
Date of contractor safety eval. review: Not reported
Record has CBI data: Not reported
Safety review date: Not reported
Federal Regulation: Not reported
Federal regulation comment: Not reported
Major Hazard: Not reported
Process Control: Not reported
Mitigation Systems: Not reported

Map ID	Site	Database(s)	EPA ID Number

POOLMAN 2000 INC. (Continued) **1011834924**

Monitoring/Detection: Not reported
Changes since the last process hazard analysis: Not reported
Most recent hazard review/update: Not reported
Most recent review of op. procedures: Not reported
Most recent training progs review/update: Not reported
Expected completion of review changes: Not reported
Training: Not reported
Competency testing: Not reported
Most recent maintenance review date: Not reported
Most recent equipment inspection date: Not reported
Equipment tested: Not reported
Most recent compliance audit date: Not reported
Expected date of audit completion: Not reported
Most recent incident investigation: Not reported
Expected date of investigation changes: Not reported
Record has CBI data: Not reported
Date of most recent changes: Not reported
Chemical name: Public OCA Chemical
Process chemical qty in 100s lbs: 0
Process flammable chemical name: Not reported

RMP:
Percent weight of chemical: Not reported
Physical state: c
Analytical basic: EPA's RMP Guidance for Waste Water Treatment Plants Reference Tables or Equations
Scenario: Not reported
Quantity released in pounds: Not reported
Release duration in minutes: Not reported
Release rate in pounds per second: Not reported
Wind speed in meters/second: 3
Stability class: D
Topography: a
Distance to endpoint in miles: Not reported
Residential population: Not reported
Public receptors: Not reported
Environmental receptors: Not reported
Passive mitigation: Not reported
Active mitigation: Alarms & SOPs - process is only "on" when manned.

RMP:
Percent weight of chemical: Not reported
Physical state: c
Analytical basic: EPA's RMP Guidance for Waste Water Treatment Plants Reference Tables or Equations
Scenario: Not reported
Quantity released in pounds: Not reported
Release duration in minutes: 10
Release rate in pounds per second: Not reported
Wind speed in meters/second: 1.5
Stability class: F
Topography: a
Distance to endpoint in miles: Not reported
Residential population: Not reported
Public receptors: Not reported
Environmental receptors: Not reported
Passive mitigation: Not reported

RMP:
Endpoint used: Not reported
LFL value: Not reported

Map ID	Site	Database(s)	EPA ID Number
	POOLMAN 2000 INC. (Continued)		**1011834924**

Analytical basic: Not reported
Scenario: Not reported
Quantity released in pounds: Not reported
Distance to endpoint in miles: Not reported
Residential population: Not reported
Public receptors: Not reported
Environmental receptors: Not reported
Passive mitigation: Not reported
Active mitigation: Not reported

RMP:
Analytical basic: Not reported
Quantity released in pounds: Not reported
Distance to endpoint in miles: Not reported
Residential population: Not reported
Public receptors: Not reported
Environmental receptors: Not reported
Passive mitigation: Not reported
Safety review date: Not reported
Most recent PHA date: Not reported
Process Hazard Analysis: Not reported
Expected PHA changes completion date: Not reported
Major Hazard: Not reported
Process Control: Not reported
Mitigation Systems: Not reported
Monitoring/Detection: Not reported
Changes since the last process hazard analysis: Not reported
Most recent review of op. procedures: Not reported
Most recent training progs review/update: Not reported
Training: Not reported
Competency testing: Not reported
Most recent maintenance review date: Not reported
Most recent equipment inspection date: Not reported
Equipment tested: Not reported
Most recent changes by mgmt: Not reported
Date of most recent review/update: Not reported
Date of pre-start review: Not reported
Most recent compliance audit date: Not reported
Expected date of audit completion: Not reported
Most recent incident investigation: Not reported
Expected date of investigation changes: Not reported
Date of participation plan review: Not reported
Date of hot work permit review: Not reported
Date of contractor safety review: Not reported
Date of contractor safety eval. review: Not reported
Record has CBI data: Not reported
Safety review date: Not reported
Federal Regulation: Not reported
Federal regulation comment: Not reported
Major Hazard: Not reported
Process Control: Not reported
Mitigation Systems: Not reported
Monitoring/Detection: Not reported
Changes since the last process hazard analysis: Not reported
Most recent hazard review/update: Not reported
Most recent review of op. procedures: Not reported
Most recent training progs review/update: Not reported
Expected completion of review changes: Not reported

Map ID	Site	Database(s)	EPA ID Number

POOLMAN 2000 INC. (Continued) **1011834924**

Training:	Not reported
Competency testing:	Not reported
Most recent maintenance review date:	Not reported
Most recent equipment inspection date:	Not reported
Equipment tested:	Not reported
Most recent compliance audit date:	Not reported
Expected date of audit completion:	Not reported
Most recent incident investigation:	Not reported
Expected date of investigation changes:	Not reported
Record has CBI data:	Not reported
Date of most recent changes:	Not reported

RMP:

ER plan:	Not reported
ER plan most recent review date:	Not reported
ER plan most recent employee training date:	Not reported
Local agency coordinating ER plan:	Maricopa County LEPC
Telephone of the coordinating local agency:	6022731411
Federal regulation:	True
OSHA 1910 120:	False
SPCC:	False
RCRA:	False
OPA 90:	False
EPCRA:	True
Other Regulations:	Not reported

---

128 **POOLMAN** **FINDS** **1007124827**
3242 SOUTH CENTRAL AVENUE **N/A**
PHOENIX, AZ 85040

FINDS:

Registry ID: 110000510288

Environmental Interest/Information System

AZURITE (Arizona Unified Repository For Informational Tracking Of The Environment is the Arizona Department of Environmental Quality (ADEQ) database that is used for environmental enforcement and compliance reporting to the Permit and Compliance (PCS) system and to the Air Facility System Universal Interface (AFS-UI).

SSTS (Section Seven Tracking System) evolved from the FIFRA and TSCA Enforcement System (FATES). SSTS tracks the registration of all pesticide-producing establishments and tracks annually the types and amounts of pesticides, active ingredients, and related devices that are produced, sold, or distributed each year.

Map ID	Site	Database(s)	EPA ID Number
128	**GQ ENTERPRISES, INC. DBA POOLMAN** **3242 SOUTH CENTRAL AVENUE** **PHOENIX, AZ 85040**	**RMP**	**1011826249** **N/A**

RMP:

Facility ID:	46981
LEPC city:	Maricopa County LEPC
Facility decimal latitude:	33.419167
Facility decimal longitude:	-112.073556
Is facility in county box:	T
LatLong method:	A1
LatLong description:	PG
Home page web address:	www.Poolmanaz.com
Facility telephone:	Not reported
Facility email:	Poolsaz@aol.com
Facility DUNS #:	108514985
Parent's name:	Not reported
Partner's name:	Not reported
Parent's DUNS #:	0
Partner's DUNS #:	0
Operator's name:	John Quatrini
Operator's telephone:	4809917970
Operator's address:	3242 South Central Avenue
Operators City,St,Zip:	Phoenix, AZ 85040 1004
RMP implementation contact:	John Quatrini
RMP contact title:	President
Emergency contact:	John Quatrini
Emergency contact title:	President
Emergency contact telephone:	4809917970
24 hour emergency telephone:	6023689058
Emergency contact ext/pin #:	Not reported
Number of full time employees:	36
EPA ID:	Not reported
Facility ID provided by CEPPO:	100000191393
Is facility covered by OSHA PSM:	T
Is facility covered by EPCRA 302:	T
Is fac. covered by CAA Title V 112(2):	F
Clean air op. permit/State ID:	Not reported
Last safety insp. dat:	2000-02-18 00:00:00
Inspected by:	Fire Department
Is it OSHA approved with star/merit ranking:	False
Will RMP involve predictive filing:	False
Submission type:	First Time
RMP description:	Not reported
Facility has no accident hist. recs:	True
Foreign owner's address:	Not reported
Foreign owner's zip:	Not reported
Foreign owner's country:	Not reported
Claim # of employees as CBI:	False
Date RMP accepted by EPA:	2000-02-28 00:00:00
Date of error Report:	Not reported
Date RMP received:	2000-02-25 00:00:00
Does RMP contain graphics files:	False
Does RMP contain attachments:	False
Was certification letter received:	True
RMP submission method:	RMP*Submit
Does RMP contain CBI substantiation:	False
Does RMP contain electronic waiver:	False
Date RMP postmarked:	2000-02-24 00:00:00

Map ID	Site	Database(s)	EPA ID Number

GQ ENTERPRISES, INC. DBA POOLMAN (Continued) **1011826249**

Is RMP complete: True
Date of de-registration: 2011-09-15 00:00:00
Date de-registration is effective: 2011-08-08 00:00:00
Aniversary date: 2005-02-24 00:00:00
Does RMP contain CBI data: False
Does RMP contain unsanitized CBI version: False
RMP version #: 3.8
FRS latitude: Not reported
FRS longitude: Not reported
FRS Description: Not reported
FRS Method: Not reported

RMP:
Process ID: 67977
NA & Industry Classification Sys.code(s): 56179
NAICS code description: Other Services to Buildings and Dwellings
Optional facility description: Chlorine Transfer
Program level: 3
Record contains CBI data: False

RMP:
Chemical name: Public OCA Chemical
Process chemical qty in 100s lbs: 0
Process flammable chemical name: Not reported

RMP:
Percent weight of chemical: Not reported
Physical state: c
Analytical basic: EPA's RMP Guidance for Waste Water Treatment Plants Reference Tables or Equations
Scenario: Not reported
Quantity released in pounds: Not reported
Release duration in minutes: Not reported
Release rate in pounds per second: Not reported
Wind speed in meters/second: 3
Stability class: D
Topography: a
Distance to endpoint in miles: Not reported
Residential population: Not reported
Public receptors: Not reported
Environmental receptors: Not reported
Passive mitigation: Not reported
Active mitigation: Not reported

RMP:
Percent weight of chemical: Not reported
Physical state: c
Analytical basic: EPA's RMP Guidance for Waste Water Treatment Plants Reference Tables or Equations
Scenario: Not reported
Quantity released in pounds: Not reported
Release duration in minutes: 10
Release rate in pounds per second: Not reported
Wind speed in meters/second: 1.5
Stability class: F
Topography: a
Distance to endpoint in miles: Not reported
Residential population: Not reported
Public receptors: Not reported
Environmental receptors: Not reported

Map ID	Site	Database(s)	EPA ID Number
	GQ ENTERPRISES, INC. DBA POOLMAN (Continued)		**1011826249**

Passive mitigation: Not reported

RMP:
Endpoint used: Not reported
LFL value: Not reported
Analytical basic: Not reported
Scenario: Not reported
Quantity released in pounds: Not reported
Distance to endpoint in miles: Not reported
Residential population: Not reported
Public receptors: Not reported
Environmental receptors: Not reported
Passive mitigation: Not reported
Active mitigation: Not reported

RMP:
Analytical basic: Not reported
Quantity released in pounds: Not reported
Distance to endpoint in miles: Not reported
Residential population: Not reported
Public receptors: Not reported
Environmental receptors: Not reported
Passive mitigation: Not reported
Safety review date: Not reported
Most recent PHA date: Not reported
Process Hazard Analysis: Not reported
Expected PHA changes completion date: Not reported
Major Hazard: Not reported
Process Control: Not reported
Mitigation Systems: Not reported
Monitoring/Detection: Not reported
Changes since the last process hazard analysis: Not reported
Most recent review of op. procedures: Not reported
Most recent training progs review/update: Not reported
Training: Not reported
Competency testing: Not reported
Most recent maintenance review date: Not reported
Most recent equipment inspection date: Not reported
Equipment tested: Not reported
Most recent changes by mgmt: Not reported
Date of most recent review/update: Not reported
Date of pre-start review: Not reported
Most recent compliance audit date: Not reported
Expected date of audit completion: Not reported
Most recent incident investigation: Not reported
Expected date of investigation changes: Not reported
Date of participation plan review: Not reported
Date of hot work permit review: Not reported
Date of contractor safety review: Not reported
Date of contractor safety eval. review: Not reported
Record has CBI data: Not reported
Safety review date: Not reported
Federal Regulation: Not reported
Federal regulation comment: Not reported
Major Hazard: Not reported
Process Control: Not reported
Mitigation Systems: Not reported
Monitoring/Detection: Not reported

Map ID	Site	Database(s)	EPA ID Number
	GQ ENTERPRISES, INC. DBA POOLMAN (Continued)		**1011826249**

Changes since the last process hazard analysis: Not reported
Most recent hazard review/update: Not reported
Most recent review of op. procedures: Not reported
Most recent training progs review/update: Not reported
Expected completion of review changes: Not reported
Training: Not reported
Competency testing: Not reported
Most recent maintenance review date: Not reported
Most recent equipment inspection date: Not reported
Equipment tested: Not reported
Most recent compliance audit date: Not reported
Expected date of audit completion: Not reported
Most recent incident investigation: Not reported
Expected date of investigation changes: Not reported
Record has CBI data: Not reported
Date of most recent changes: Not reported
Chemical name: Chlorine
Process chemical qty in 100s lbs: 7000
Process flammable chemical name: Not reported

RMP:
Percent weight of chemical: Not reported
Physical state: Not reported
Analytical basic: Not reported
Scenario: Not reported
Quantity released in pounds: Not reported
Release duration in minutes: Not reported
Release rate in pounds per second: Not reported
Wind speed in meters/second: Not reported
Stability class: Not reported
Topography: Not reported
Distance to endpoint in miles: Not reported
Residential population: Not reported
Public receptors: Not reported
Environmental receptors: Not reported
Passive mitigation: Not reported
Active mitigation: Not reported

RMP:
Percent weight of chemical: Not reported
Physical state: Not reported
Analytical basic: Not reported
Scenario: Not reported
Quantity released in pounds: Not reported
Release duration in minutes: Not reported
Release rate in pounds per second: Not reported
Wind speed in meters/second: Not reported
Stability class: Not reported
Topography: Not reported
Distance to endpoint in miles: Not reported
Residential population: Not reported
Public receptors: Not reported
Environmental receptors: Not reported
Passive mitigation: Not reported

RMP:
Endpoint used: Not reported
LFL value: Not reported
Analytical basic: Not reported

Map ID	Site	Database(s)	EPA ID Number

GQ ENTERPRISES, INC. DBA POOLMAN (Continued) **1011826249**

Scenario: Not reported
Quantity released in pounds: Not reported
Distance to endpoint in miles: Not reported
Residential population: Not reported
Public receptors: Not reported
Environmental receptors: Not reported
Passive mitigation: Not reported
Active mitigation: Not reported

RMP:
Analytical basic: Not reported
Quantity released in pounds: Not reported
Distance to endpoint in miles: Not reported
Residential population: Not reported
Public receptors: Not reported
Environmental receptors: Not reported
Passive mitigation: Not reported
Safety review date: Not reported
Most recent PHA date: Not reported
Process Hazard Analysis: Not reported
Expected PHA changes completion date: Not reported
Major Hazard: Not reported
Process Control: Not reported
Mitigation Systems: Not reported
Monitoring/Detection: Not reported
Changes since the last process hazard analysis: Not reported
Most recent review of op. procedures: Not reported
Most recent training progs review/update: Not reported
Training: Not reported
Competency testing: Not reported
Most recent maintenance review date: Not reported
Most recent equipment inspection date: Not reported
Equipment tested: Not reported
Most recent changes by mgmt: Not reported
Date of most recent review/update: Not reported
Date of pre-start review: Not reported
Most recent compliance audit date: Not reported
Expected date of audit completion: Not reported
Most recent incident investigation: Not reported
Expected date of investigation changes: Not reported
Date of participation plan review: Not reported
Date of hot work permit review: Not reported
Date of contractor safety review: Not reported
Date of contractor safety eval. review: Not reported
Record has CBI data: Not reported
Safety review date: Not reported
Federal Regulation: Not reported
Federal regulation comment: Not reported
Major Hazard: Not reported
Process Control: Not reported
Mitigation Systems: Not reported
Monitoring/Detection: Not reported
Changes since the last process hazard analysis: Not reported
Most recent hazard review/update: Not reported
Most recent review of op. procedures: Not reported
Most recent training progs review/update: Not reported
Expected completion of review changes: Not reported
Training: Not reported

Map ID	Site	Database(s)	EPA ID Number

GQ ENTERPRISES, INC. DBA POOLMAN (Continued) **1011826249**

Competency testing:	Not reported
Most recent maintenance review date:	Not reported
Most recent equipment inspection date:	Not reported
Equipment tested:	Not reported
Most recent compliance audit date:	Not reported
Expected date of audit completion:	Not reported
Most recent incident investigation:	Not reported
Expected date of investigation changes:	Not reported
Record has CBI data:	Not reported
Date of most recent changes:	Not reported

RMP:

ER plan:	Not reported
ER plan most recent review date:	1999-03-01 00:00:00
ER plan most recent employee training date:	1998-11-01 00:00:00
Local agency coordinating ER plan:	Maricopa County LEPC
Telephone of the coordinating local agency:	6022731411
Federal regulation:	True
OSHA 1910 120:	True
SPCC:	False
RCRA:	False
OPA 90:	False
EPCRA:	True
Other Regulations:	Not reported

---

128 **POOLMAN** **SSTS** **1012049836**
3242 S CENTRAL AVE **N/A**
PHOENIX, AZ 85040

SSTS:

Product:	CHLORINE LIQUIFIED GAS UNDER PRESSURE
Contact:	Not reported
Status:	Not reported
Registration Number:	056652AZ001
Report Year:	2007
Permit:	Registered
Product Number:	05665200001
Product Type:	Repackaged or relabeled
Product Class:	Disinfectant, germicide, sanitizer
Product Use:	All other products
UOM:	Not reported
Market:	Marketed in the United States
Region:	09
Zero product:	Not reported
Pesticide RUP report:	Not reported

Product:	CHLORINE LIQUIFIED GAS UNDER PRESSURE
Contact:	FRED WAGNER PRESIDENT P: 480-991-7970
Status:	Not reported
Registration Number:	056652-AZ-001
Report Year:	2008
Permit:	Not reported
Product Number:	56652-1
Product Type:	Repackaged or relabeled
Product Class:	Not reported
Product Use:	Not reported
UOM:	Not reported
Market:	Marketed in the United States

Map ID	Site	Database(s)	EPA ID Number

POOLMAN (Continued) **1012049836**

Region: 9
Zero product: No
Pesticide RUP report: 2

Product: CHLORINE LIQUIFIED GAS UNDER PRESSURE
Contact: FRED WAGNER PRESIDENT P: 480-991-7970
Status: Not reported
Registration Number: 056652-AZ-001
Report Year: 2009
Permit: Not reported
Product Number: 56652-1
Product Type: Repackaged or relabeled
Product Class: Not reported
Product Use: Not reported
UOM: Not reported
Market: Marketed in the United States
Region: Not reported
Zero product: No
Pesticide RUP report: 2

---

128 **POOLMAN** **AZ EMAP** **S117610074**
3242 S CENTRAL AVE **N/A**
PHOENIX, AZ 85040

EMAP:
ID Number: 6641
Township: 1N
Range: 3E
Section: 20
Quarter 1: SE
Quarter 2: SE
Quarter 3: Not reported
Latitude: 33.416996702
Longitude: -112.073938868
Collection Method: LOCATED FROM COUNTY PARCEL INFORMATION
Place Type: COMMERCIAL PROPERTY
Place Type Code: COMM
Place C Code: PP
Facility Status: NOT ACTIVE
End Date: 07/30/2010
Verified: Y

---

128 **CHADDOCK A F** **EDR US Hist Auto Stat** **1008993020**
3351 S CENTRAL DR **N/A**
PHOENIX, AZ

EDR Historical Auto Stations:
Name: CHADDOCK A F
Year: 1945
Type: SERVICE STATIONS

Map ID	Site	Database(s)	EPA ID Number
128	**QUALITY UNDERGROUND** **22 EAST VICTORY ST** **PHOENIX, AZ**	**AZ Dry Wells**	**S109132259** **N/A**

DRY WELLS:

Drywell Number:	1
Drywell Status:	A
Drywell Status Change:	Not reported
Other Drywell Status:	Not reported
Facility Phone:	Not reported
Registration Number:	41043
County Code:	07
Business Code:	02
Reg Thru Number:	41043
Fee:	10.00
Owner Contact Name:	Not reported
Owner Id:	1
Prop Owner Name:	THE PATTON FAMILY TRUST
Prop Owner Address:	4329 EAST SPRING LN
Prop Owner City/State/Zip:	85253
Prop Owner Phone:	Not reported
Contact Person Name:	Not reported
Contact Person Title:	TORRENT RESOURCES
Contact Person Address:	Not reported
Contact Person City/State/Zip:	Not reported
Contact Person Phone:	602-268-0785
Township:	1N
Range:	3E
Section1:	20
Quarter Section:	Not reported
DW Penetrate Groundwater:	Not reported
Site Plan Sent:	Not reported
Entry Date:	06/20/2008
Other Business:	Not reported
Section2:	Not reported
Section3:	Not reported
Proj Officer:	121
In Compliance Letter:	06/20/2008
Request Date:	Not reported
Incomplete Submittal:	Not reported
App Det App:	Not reported
App Required:	Not reported
Future App Required:	Not reported
Mgmt Practice Plan:	Not reported
Drillers Log:	Not reported
Additional Fee:	Not reported
Request 2 For Info:	Not reported
Refer To Compliance:	Not reported
App Date:	Not reported
Reg Received Date:	06/20/2008
Permitting Notification:	Not reported
Registration Number 1:	41043
Registration Key:	41043
Driveway:	Yes
Rooftop:	Yes
Street:	Yes

Map ID	Site	Database(s)	EPA ID Number
128	**MURDOCH W R** **3401 S CENTRAL DR** **PHOENIX, AZ**	**EDR US Hist Auto Stat**	**1008991195** **N/A**

EDR Historical Auto Stations:

Name:	MURDOCH W R
Year:	1940
Type:	SERVICE STATIONS

Map ID	Site	Database(s)	EPA ID Number
128	**PARAMOUNT IRON** **3401 S. CENTRAL AVE** **PHOENIX, AZ**	**AZ Dry Wells**	**S117346524** **N/A**

DRY WELLS:

Drywell Number:	1
Drywell Status:	A
Drywell Status Change:	Not reported
Other Drywell Status:	Not reported
Facility Phone:	Not reported
Registration Number:	51222
County Code:	07
Business Code:	10
Reg Thru Number:	51222
Fee:	100
Owner Contact Name:	Not reported
Owner Id:	1
Prop Owner Name:	PDH PROPERTIES LLC
Prop Owner Address:	73 W. EDGEMONT AVE
Prop Owner City/State/Zip:	85003
Prop Owner Phone:	Not reported
Contact Person Name:	Not reported
Contact Person Title:	TORRENT RESOURCES
Contact Person Address:	Not reported
Contact Person City/State/Zip:	Not reported
Contact Person Phone:	Not reported
Township:	1N
Range:	3E
Section1:	20
Quarter Section:	Not reported
DW Penetrate Groundwater:	Not reported
Site Plan Sent:	Not reported
Entry Date:	11/17/2014
Other Business:	Not reported
Section2:	Not reported
Section3:	Not reported
Proj Officer:	121
In Compliance Letter:	11/17/2014
Request Date:	Not reported
Incomplete Submittal:	Not reported
App Det App:	Not reported
App Required:	Not reported
Future App Required:	Not reported
Mgmt Practice Plan:	Not reported
Drillers Log:	Not reported
Additional Fee:	Not reported
Request 2 For Info:	Not reported
Refer To Compliance:	Not reported
App Date:	Not reported
Reg Received Date:	11/17/2014
Permitting Notification:	Not reported

Map ID	Site	Database(s)	EPA ID Number
	PARAMOUNT IRON (Continued)		**S117346524**

Registration Number 1: 51222
Registration Key: 51222
Driveway: Yes
Rooftop: Yes
Street: Yes

129	**IDRA INC** **112 E. VICTORY** **PHOENIX, AZ 85380**	**US AIRS**	**1005654760** **N/A**

AIRS (AFS):

Airs Minor Details:

EPA plant ID:	110001693445
Plant name:	IDRA INC
Plant address:	112 E. VICTORY PHOENIX, AZ 85380
County:	MARICOPA
Region code:	09
Dunn & Bradst #:	Not reported
Air quality cntrl region:	015
Sic code:	1795
Sic code desc:	Not reported
North Am. industrial classf:	238910
NAIC code description:	Site Preparation Contractors
Default compliance status:	IN COMPLIANCE - INSPECTION
Default classification:	POTENTIAL UNCONTROLLED EMISSIONS < 100 TONS/YEAR
Govt facility:	ALL OTHER FACILITIES NOT OWNED OR OPERATED BY A FEDERAL, STATE, OR LOCAL GOVERNMENT
Current HPV:	Not reported

Compliance and Enforcement Major Issues:

Air program:	SIP SOURCE
National action type:	Not reported
Date achieved:	00000
Penalty amount:	Not reported
Air program:	SIP SOURCE
National action type:	Not reported
Date achieved:	00000
Penalty amount:	Not reported
Air program:	SIP SOURCE
National action type:	Not reported
Date achieved:	00000
Penalty amount:	Not reported
Air program:	Not reported
National action type:	Not reported
Date achieved:	Not reported
Penalty amount:	Not reported
Air program:	Not reported
National action type:	Not reported
Date achieved:	Not reported
Penalty amount:	Not reported

Map ID	Site	Database(s)	EPA ID Number

IDRA INC (Continued) **1005654760**

Compliance & Violation Data by Minor Sources:

Air program code:	NESHAP
Plant air program pollutant:	ASBESTOS
Default pollutant classification:	POTENTIAL UNCONTROLLED EMISSIONS < 100 TONS/YEAR
Def. poll. compliance status:	IN COMPLIANCE - INSPECTION
Def. attainment/non attnmnt:	ATTAINMENT AREA FOR GIVEN POLLUTANT
Repeat violator date:	Not reported
Turnover compliance:	Not reported

---

130 **IDRA INC** **FINDS** **1016099449**
112 E. VICTORY **N/A**
PEORIA, AZ 85380

FINDS:

Registry ID: 110005970217

Environmental Interest/Information System

AFS (Aerometric Information Retrieval System (AIRS) Facility Subsystem) replaces the former Compliance Data System (CDS), the National Emission Data System (NEDS), and the Storage and Retrieval of Aerometric Data (SAROAD). AIRS is the national repository for information concerning airborne pollution in the United States. AFS is used to track emissions and compliance data from industrial plants. AFS data are utilized by states to prepare State Implementation Plans to comply with regulatory programs and by EPA as an input for the estimation of total national emissions. AFS is undergoing a major redesign to support facility operating permits required under Title V of the Clean Air Act.

AIR MINOR

---

130 **EDR US Hist Auto Stat** **1015141939**
106 E VICTORY ST **N/A**
PHOENIX, AZ 85040

EDR Historical Auto Stations:

Name:	RODRIGUEZ AUTO REPAIR SERVICES
Year:	2001
Address:	106 E VICTORY ST
Name:	RODRIGUEZ AUTO REPAIR
Year:	2002
Address:	106 E VICTORY ST

Map ID	Site	Database(s)	EPA ID Number
131	**AUTOMATIC BENDIX** **3435 S CENTRAL DR** **PHOENIX, AZ**	**EDR US Hist Cleaners**	**1009125071** **N/A**

EDR Historical Cleaners:

Name:	AUTOMATIC BENDIX
Year:	1950
Type:	LAUNDERIES
Name:	BENDIX AUTOMATIC LDRY
Year:	1955
Type:	LAUNDRIES

131	**KAHN I B** **3402 S CENTRAL DR** **PHOENIX, AZ**	**EDR US Hist Auto Stat**	**1008991515** **N/A**

EDR Historical Auto Stations:

Name:	KAHN I B
Year:	1950
Type:	AUTOMOBILE SERVICE STATIONS

131	**FUJI PHOTO FILM USA INC** **3404 S CENTRAL AVE** **PHOENIX, AZ 85040**	**AZ EMAP**	**S117597046** **N/A**

EMAP:

ID Number:	124284
Township:	Not reported
Range:	Not reported
Section:	0
Quarter 1:	Not reported
Quarter 2:	Not reported
Quarter 3:	Not reported
Latitude:	33.416077253
Longitude:	-112.074188203
Collection Method:	LOCATED FROM COUNTY PARCEL INFORMATION
Place Type:	PHOTOGRAPH DEVELOPING & FINISHING
Place Type Code:	PHOTO
Place C Code:	PP
Facility Status:	NOT ACTIVE
End Date:	09/25/2006
Verified:	Y

131	**FUJI PHOTO FILM USA INC** **3404 S CENTRAL AVE** **PHOENIX, AZ 85040**	**RCRA NonGen / NLR** **FINDS**	**1006804384** **AZE020923002**

RCRA NonGen / NLR:

Date form received by agency:	11/08/2002
Facility name:	FUJI PHOTO FILM USA INC
Facility address:	3404 S CENTRAL AVE PHOENIX, AZ 85040
EPA ID:	AZE020923002
Contact:	Not reported
Contact address:	Not reported Not reported

Map ID	Site	Database(s)	EPA ID Number

FUJI PHOTO FILM USA INC (Continued) **1006804384**

Contact country: US
Contact telephone: Not reported
Contact email: Not reported
EPA Region: 09
Classification: Non-Generator
Description: Handler: Non-Generators do not presently generate hazardous waste

Handler Activities Summary:
U.S. importer of hazardous waste: No
Mixed waste (haz. and radioactive): No
Recycler of hazardous waste: No
Transporter of hazardous waste: No
Treater, storer or disposer of HW: No
Underground injection activity: No
On-site burner exemption: No
Furnace exemption: No
Used oil fuel burner: No
Used oil processor: No
User oil refiner: No
Used oil fuel marketer to burner: No
Used oil Specification marketer: No
Used oil transfer facility: No
Used oil transporter: No

Violation Status: No violations found

FINDS:

Registry ID: 110013372037

Environmental Interest/Information System
RCRAInfo is a national information system that supports the Resource Conservation and Recovery Act (RCRA) program through the tracking of events and activities related to facilities that generate, transport, and treat, store, or dispose of hazardous waste. RCRAInfo allows RCRA program staff to track the notification, permit, compliance, and corrective action activities required under RCRA.

---

131 **PHILLIPS S R** **EDR US Hist Auto Stat** **1009122220**
3418 S CENTRAL DR **N/A**
PHOENIX, AZ

EDR Historical Auto Stations:
Name: PHILLIPS S R
Year: 1950
Type: AUTOMOBILE REPAIRING

Map ID	Site	Database(s)	EPA ID Number
131	**PHILIPS GARAGE** **3418 S CENTRAL ST** **PHOENIX, AZ**	**EDR US Hist Auto Stat**	**1009123245** **N/A**

EDR Historical Auto Stations:
Name: PHILIPS GARAGE
Year: 1964
Type: AUTOMOBILE REPAIRING

131	**PHILLIPS GARAGE** **3418 S CENTRAL AV** **PHOENIX, AZ**	**EDR US Hist Auto Stat**	**1008991743** **N/A**

EDR Historical Auto Stations:
Name: PHILLIPS GARAGE
Year: 1968
Type: AUTOMOBILE REPAIRING

132	**CUSTOM BOLT MANUFACTURING** **3403 SOUTH 1ST AVENUE** **PHOENIX, AZ 85041**	**FINDS**	**1016083671** **N/A**

FINDS:

Registry ID: 110001132612

Environmental Interest/Information System

US EPA TRIS (Toxics Release Inventory System) contains information from facilities on the amounts of over 300 listed toxic chemicals that these facilities release directly to air, water, land, or that are transported off-site.

RCRAInfo is a national information system that supports the Resource Conservation and Recovery Act (RCRA) program through the tracking of events and activities related to facilities that generate, transport, and treat, store, or dispose of hazardous waste. RCRAInfo allows RCRA program staff to track the notification, permit, compliance, and corrective action activities required under RCRA.

AZURITE (Arizona Unified Repository For Informational Tracking Of The Environment is the Arizona Department of Environmental Quality (ADEQ) database that is used for environmental enforcement and compliance reporting to the Permit and Compliance (PCS) system and to the Air Facility System Universal Interface (AFS-UI).

132	**CUSTOM BOLT & NUT MFG** **3403 S 1ST AVE** **PHOENIX, AZ 85041**	**RCRA-CESQG** **AZ MANIFEST** **AZ SPILLS** **AZ EMAP**	**1000415876** **AZD102825171**

RCRA-CESQG:
Date form received by agency: 01/30/2006
Facility name: CUSTOM BOLT & NUT MFG
Facility address: 3403 S 1ST AVE
PHOENIX, AZ 85041
EPA ID: AZD102825171

Map ID	Site	Database(s)	EPA ID Number

CUSTOM BOLT & NUT MFG (Continued) **1000415876**

Mailing address:	PO BOX 8340 PHOENIX, AZ 85066
Contact:	JOHN ROACH
Contact address:	3403 S 1ST AVE PHOENIX, AZ 85041
Contact country:	US
Contact telephone:	(602) 268-1431
Contact email:	CUSTOMBOLT@HOTMAIL.COM
EPA Region:	09
Land type:	Private
Classification:	Conditionally Exempt Small Quantity Generator
Description:	Handler: generates 100 kg or less of hazardous waste per calendar month, and accumulates 1000 kg or less of hazardous waste at any time; or generates 1 kg or less of acutely hazardous waste per calendar month, and accumulates at any time: 1 kg or less of acutely hazardous waste; or 100 kg or less of any residue or contaminated soil, waste or other debris resulting from the cleanup of a spill, into or on any land or water, of acutely hazardous waste; or generates 100 kg or less of any residue or contaminated soil, waste or other debris resulting from the cleanup of a spill, into or on any land or water, of acutely hazardous waste during any calendar month, and accumulates at any time: 1 kg or less of acutely hazardous waste; or 100 kg or less of any residue or contaminated soil, waste or other debris resulting from the cleanup of a spill, into or on any land or water, of acutely hazardous waste

Owner/Operator Summary:

Owner/operator name:	CUSTOM BOLT MFG INC
Owner/operator address:	3403 S 1ST AVE PHOENIX, AZ 85066
Owner/operator country:	Not reported
Owner/operator telephone:	(602) 268-1431
Legal status:	Private
Owner/Operator Type:	Owner
Owner/Op start date:	Not reported
Owner/Op end date:	Not reported

Owner/operator name:	CUSTOM BOLT & NUT MNFG
Owner/operator address:	3403 S 1ST AVE PHOENIX, AZ 85041
Owner/operator country:	US
Owner/operator telephone:	Not reported
Legal status:	Private
Owner/Operator Type:	Operator
Owner/Op start date:	05/01/2002
Owner/Op end date:	Not reported

Owner/operator name:	HARRY RABADI
Owner/operator address:	PO BOX 8340 PHOENIX, AZ 85066
Owner/operator country:	US
Owner/operator telephone:	Not reported
Legal status:	Private
Owner/Operator Type:	Owner
Owner/Op start date:	05/01/2002
Owner/Op end date:	Not reported

Map ID	Site	Database(s)	EPA ID Number

CUSTOM BOLT & NUT MFG (Continued) **1000415876**

Owner/operator name: NOT REQUIRED
Owner/operator address: NOT REQUIRED
NOT REQUIRED, ME 99999
Owner/operator country: Not reported
Owner/operator telephone: (415) 555-1212
Legal status: Private
Owner/Operator Type: Operator
Owner/Op start date: Not reported
Owner/Op end date: Not reported

Handler Activities Summary:
U.S. importer of hazardous waste: No
Mixed waste (haz. and radioactive): No
Recycler of hazardous waste: No
Transporter of hazardous waste: No
Treater, storer or disposer of HW: No
Underground injection activity: No
On-site burner exemption: No
Furnace exemption: No
Used oil fuel burner: No
Used oil processor: No
User oil refiner: No
Used oil fuel marketer to burner: No
Used oil Specification marketer: No
Used oil transfer facility: No
Used oil transporter: No

Historical Generators:
Date form received by agency: 02/22/2005
Site name: CUSTOM BOLT & NUT MFG
Classification: Small Quantity Generator

Date form received by agency: 07/13/2001
Site name: CUSTOM BOLT MFG INC
Classification: Not a generator, verified

Facility Has Received Notices of Violations:
Regulation violated: F - GWD
Area of violation: Generators - General
Date violation determined: 07/11/2001
Date achieved compliance: 09/13/2001
Violation lead agency: State
Enforcement action: WRITTEN INFORMAL
Enforcement action date: 08/07/2001
Enf. disposition status: Not reported
Enf. disp. status date: Not reported
Enforcement lead agency: State
Proposed penalty amount: Not reported
Final penalty amount: Not reported
Paid penalty amount: Not reported

Evaluation Action Summary:
Evaluation date: 07/11/2001
Evaluation: FOCUSED COMPLIANCE INSPECTION
Area of violation: Generators - General

Map ID	Site	Database(s)	EPA ID Number
	CUSTOM BOLT & NUT MFG (Continued)		**1000415876**

Date achieved compliance: 09/13/2001
Evaluation lead agency: State

AZ MANIFEST:

Report Year:	Not reported
EPA Id:	AZD102825171
Business Type:	O
Mailing Address:	P O BOX 8340
Mailing City,St,Zip:	PHOENIX, AZ 85066-
Contact Name:	PHILIP KEMMER
Contact Phone:	(602) 268-1431
Management Methods:	Not reported
Date Generator Signed the Manifest:	04/08/2004
Transporter EPA Id Number:	CAD980585293
Date Transporter Signed the Manifest:	04/08/2004
Transporter EPA Id Number:	CAD980585293
TSD EPA Id Number:	CAT080033681
Date TSD Signed Manifest:	04/14/2004
DOT Id Number:	UN1789
Quantity:	100.00 Gallons
Waste Code 1:	D002
Waste Code 2:	Not reported
Waste Code 3:	Not reported
Waste Code 4:	Not reported
Waste Code 5:	Not reported
Waste Code 6:	Not reported
Waste Code 7:	Not reported
Waste Code 8:	Not reported
Waste Code 9:	Not reported

Report Year:	Not reported
EPA Id:	AZD102825171
Business Type:	O
Mailing Address:	P O BOX 8340
Mailing City,St,Zip:	PHOENIX, AZ 85066-
Contact Name:	PHILIP KEMMER
Contact Phone:	(602) 268-1431
Management Methods:	Not reported
Date Generator Signed the Manifest:	04/08/2004
Transporter EPA Id Number:	CAD980585293
Date Transporter Signed the Manifest:	04/08/2004
Transporter EPA Id Number:	CAD980585293
TSD EPA Id Number:	CAD097030993
Date TSD Signed Manifest:	04/12/2004
DOT Id Number:	UN1789
Quantity:	550.00 Gallons
Waste Code 1:	D002
Waste Code 2:	Not reported
Waste Code 3:	Not reported
Waste Code 4:	Not reported
Waste Code 5:	Not reported
Waste Code 6:	Not reported
Waste Code 7:	Not reported
Waste Code 8:	Not reported
Waste Code 9:	Not reported

Report Year:	Not reported
EPA Id:	AZD102825171

Map ID	Site	Database(s)	EPA ID Number
	CUSTOM BOLT & NUT MFG (Continued)		**1000415876**

Business Type:	O
Mailing Address:	P O BOX 8340
Mailing City,St,Zip:	PHOENIX, AZ 85066-
Contact Name:	PHILIP KEMMER
Contact Phone:	(602) 268-1431
Management Methods:	Not reported
Date Generator Signed the Manifest:	04/08/2004
Transporter EPA Id Number:	CAD980585293
Date Transporter Signed the Manifest:	04/08/2004
Transporter EPA Id Number:	CAD980585293
TSD EPA Id Number:	CAT080013352
Date TSD Signed Manifest:	04/15/2004
DOT Id Number:	UN1283
Quantity:	100.00 Gallons
Waste Code 1:	D001
Waste Code 2:	Not reported
Waste Code 3:	Not reported
Waste Code 4:	Not reported
Waste Code 5:	Not reported
Waste Code 6:	Not reported
Waste Code 7:	Not reported
Waste Code 8:	Not reported
Waste Code 9:	Not reported

Report Year:	Not reported
EPA Id:	AZD102825171
Business Type:	O
Mailing Address:	P O BOX 8340
Mailing City,St,Zip:	PHOENIX, AZ 85066-
Contact Name:	PHILIP KEMMER
Contact Phone:	(602) 268-1431
Management Methods:	Not reported
Date Generator Signed the Manifest:	04/08/2004
Transporter EPA Id Number:	CAD980585293
Date Transporter Signed the Manifest:	04/08/2004
Transporter EPA Id Number:	CAD980585293
TSD EPA Id Number:	CAT080033681
Date TSD Signed Manifest:	04/14/2004
DOT Id Number:	UN1759
Quantity:	600.00 Pounds
Waste Code 1:	D008
Waste Code 2:	Not reported
Waste Code 3:	Not reported
Waste Code 4:	Not reported
Waste Code 5:	Not reported
Waste Code 6:	Not reported
Waste Code 7:	Not reported
Waste Code 8:	Not reported
Waste Code 9:	Not reported

SPILLS:

Incident Date:	03/02/87
Property Mngmt:	Private
Chemicals:	Zinc Chromate
Response Date:	N/A
Type:	Threat
Referred to:	HWIU

Map ID	Site	Database(s)	EPA ID Number

CUSTOM BOLT & NUT MFG (Continued) **1000415876**

Fund Amount:	N/A
Quantity:	Unknown
Incident Number:	87-046
Referral Date:	3/2/1987
Structure:	Unknown
Date Report:	03/02/87

EMAP:

ID Number:	2535
Township:	1N
Range:	3E
Section:	20
Quarter 1:	Not reported
Quarter 2:	Not reported
Quarter 3:	Not reported
Latitude:	33.415604000
Longitude:	-112.075258000
Collection Method:	LOCATED FROM COUNTY PARCEL INFORMATION
Place Type:	METAL FABRICATOR - METAL PRODUCTS
Place Type Code:	MFAB
Place C Code:	PP
Facility Status:	NOT ACTIVE
End Date:	07/30/2010
Verified:	Y

---

132 **CUSTOM BOLT MANUFACTURING** **CA HAZNET** **S112834996**
3403 S 1ST AVE **N/A**
PHOENIX, AZ 85041

HAZNET:

envid:	S112834996
Year:	2004
GEPAID:	AZD102825171
Contact:	PHILIP KEMMER
Telephone:	6022681431
Mailing Name:	Not reported
Mailing Address:	3403 S 1ST AVE
Mailing City,St,Zip:	PHOENIX, AZ 85041
Gen County:	Not reported
TSD EPA ID:	CAD982444481
TSD County:	Not reported
Waste Category:	Latex waste
Disposal Method:	Transfer Station
Tons:	0.12
Facility County:	Not reported

envid:	S112834996
Year:	2004
GEPAID:	AZD102825171
Contact:	PHILIP KEMMER
Telephone:	6022681431
Mailing Name:	Not reported
Mailing Address:	3403 S 1ST AVE
Mailing City,St,Zip:	PHOENIX, AZ 85041
Gen County:	Not reported
TSD EPA ID:	CAT080033681
TSD County:	Not reported

Map ID	Site	Database(s)	EPA ID Number

CUSTOM BOLT MANUFACTURING (Continued) **S112834996**

Waste Category: Liquids with pH <= 2
Disposal Method: Recycler
Tons: 0.41
Facility County: Not reported

envid: S112834996
Year: 2004
GEPAID: AZD102825171
Contact: PHILIP KEMMER
Telephone: 6022681431
Mailing Name: Not reported
Mailing Address: 3403 S 1ST AVE
Mailing City,St,Zip: PHOENIX, AZ 85041
Gen County: Not reported
TSD EPA ID: CAT080033681
TSD County: Not reported
Waste Category: Other inorganic solid waste
Disposal Method: Disposal, Land Fill
Tons: 0.3
Facility County: Not reported

envid: S112834996
Year: 2004
GEPAID: AZD102825171
Contact: PHILIP KEMMER
Telephone: 6022681431
Mailing Name: Not reported
Mailing Address: 3403 S 1ST AVE
Mailing City,St,Zip: PHOENIX, AZ 85041
Gen County: Not reported
TSD EPA ID: CAT080013352
TSD County: Not reported
Waste Category: Off-specification, aged or surplus organics
Disposal Method: Recycler
Tons: 0.41
Facility County: Not reported

envid: S112834996
Year: 2004
GEPAID: AZD102825171
Contact: PHILIP KEMMER
Telephone: 6022681431
Mailing Name: Not reported
Mailing Address: 3403 S 1ST AVE
Mailing City,St,Zip: PHOENIX, AZ 85041
Gen County: Not reported
TSD EPA ID: CAD982444481
TSD County: Not reported
Waste Category: Unspecified oil-containing waste
Disposal Method: Transfer Station
Tons: 2.08
Facility County: Not reported

Click this hyperlink while viewing on your computer to access
2 additional CA_HAZNET: record(s) in the EDR Site Report.

Map ID	Site	Database(s)	EPA ID Number
133	**UNKNOWN/DEA** **4410 SO. 3 AVE.** **PHOENIX, AZ**	**AZ SPILLS**	**S106197629** **N/A**

SPILLS:

Incident Date:	05/02/97
Property Mngmt:	Private
Chemicals:	Drug lab Chemicals
Response Date:	5/2/1997
Type:	Threat
Referred to:	N/A
Fund Amount:	Fed/Unk
Quantity:	Unknown
Incident Number:	97-041-B
Referral Date:	N/A
Structure:	Misc.
Date Report:	05/02/97

134	**FRANK'S TRANSFER INC** **126 W FOREST GROVE AVE** **PHOENIX, AZ 85041**	**AZ UST**	**U001156016** **N/A**

UST:

Facility ID:	0-006957
Owner:	FRANK'S TRANSFER INC
Latitude:	33.415180
Longitude:	112.076807
Tank ID:	1
Date Closed:	01/01/1979
Closure Type:	**Perm Closure**
Tank ID:	2
Date Closed:	01/01/1979
Closure Type:	**Perm Closure**

134	**FRANK S TRANSFER INC** **126 W FOREST GROVE AVE** **PHOENIX, AZ 85041**	**FINDS**	**1012132350** **N/A**

FINDS:

Registry ID: 110039278698

Environmental Interest/Information System

AZURITE (Arizona Unified Repository For Informational Tracking Of The Environment is the Arizona Department of Environmental Quality (ADEQ) database that is used for environmental enforcement and compliance reporting to the Permit and Compliance (PCS) system and to the Air Facility System Universal Interface (AFS-UI).

Map ID	Site	Database(s)	EPA ID Number
135	**FRANK'S TRANSFER INC** **126 W FOREST GROVE AVE** **PHOENIX, AZ 85041**	**AZ EMAP**	**S117596799** **N/A**

EMAP:

ID Number:	29859
Township:	Not reported
Range:	Not reported
Section:	0
Quarter 1:	Not reported
Quarter 2:	Not reported
Quarter 3:	Not reported
Latitude:	33.415180523
Longitude:	-112.076807394
Collection Method:	LOCATED FROM COUNTY PARCEL INFORMATION
Place Type:	COMMERCIAL PROPERTY
Place Type Code:	COMM
Place C Code:	PP
Facility Status:	NOT ACTIVE
End Date:	09/21/2011
Verified:	Y

135	**SOUTH SIDE METALS** **147 W FOREST GROVE AVE** **PHOENIX, AZ 85041**	**AZ EMAP**	**S117614798** **N/A**

EMAP:

ID Number:	117415
Township:	Not reported
Range:	Not reported
Section:	0
Quarter 1:	Not reported
Quarter 2:	Not reported
Quarter 3:	Not reported
Latitude:	33.414698886
Longitude:	-112.077485178
Collection Method:	LOCATED FROM COUNTY PARCEL INFORMATION
Place Type:	METAL FABRICATOR - METAL PRODUCTS
Place Type Code:	MFAB
Place C Code:	PP
Facility Status:	ACTIVE
End Date:	Not reported
Verified:	Y

135	**SOUTH SIDE METALS** **147 W FOREST GROVE AVE** **PHOENIX, AZ 85041**	**RCRA NonGen / NLR** **FINDS**	**1004673512** **AZ0000021428**

RCRA NonGen / NLR:

Date form received by agency:	02/19/2008
Facility name:	SOUTH SIDE METALS
Facility address:	147 W FOREST GROVE AVE PHOENIX, AZ 85041-1231
EPA ID:	AZ0000021428
Contact:	RICHARD SILVA
Contact address:	NO ADDRESS ON RECORD Not reported
Contact country:	US

Map ID	Site	Database(s)	EPA ID Number

SOUTH SIDE METALS (Continued) **1004673512**

Contact telephone: (602) 268-2702
Contact email: Not reported
EPA Region: 09
Classification: Non-Generator
Description: Handler: Non-Generators do not presently generate hazardous waste

Owner/Operator Summary:
Owner/operator name: RICHARD SILVA
Owner/operator address: 118 W GROVE
PHOENIX, AZ 85041
Owner/operator country: Not reported
Owner/operator telephone: (602) 276-5613
Legal status: Private
Owner/Operator Type: Owner
Owner/Op start date: Not reported
Owner/Op end date: Not reported

Handler Activities Summary:
U.S. importer of hazardous waste: No
Mixed waste (haz. and radioactive): No
Recycler of hazardous waste: No
Transporter of hazardous waste: No
Treater, storer or disposer of HW: No
Underground injection activity: No
On-site burner exemption: No
Furnace exemption: No
Used oil fuel burner: No
Used oil processor: No
User oil refiner: No
Used oil fuel marketer to burner: No
Used oil Specification marketer: No
Used oil transfer facility: No
Used oil transporter: No

Historical Generators:
Date form received by agency: 01/17/2007
Site name: SOUTH SIDE METALS
Classification: Not a generator, verified

Date form received by agency: 10/08/1993
Site name: SOUTH SIDE METALS
Classification: Conditionally Exempt Small Quantity Generator

Violation Status: No violations found

FINDS:

Registry ID: 110003409473

Environmental Interest/Information System
RCRAInfo is a national information system that supports the Resource Conservation and Recovery Act (RCRA) program through the tracking of events and activities related to facilities that generate, transport, and treat, store, or dispose of hazardous waste. RCRAInfo allows RCRA program staff to track the notification, permit, compliance, and corrective action activities required under RCRA.

Map ID	Site	Database(s)	EPA ID Number
	SOUTH SIDE METALS (Continued)		**1004673512**

AZURITE (Arizona Unified Repository For Informational Tracking Of The Environment is the Arizona Department of Environmental Quality (ADEQ) database that is used for environmental enforcement and compliance reporting to the Permit and Compliance (PCS) system and to the Air Facility System Universal Interface (AFS-UI).

136	**VACANT** **3501 S CENTRAL AVE** **PHOENIX, AZ 85040**	**FINDS**	**1012159909** **N/A**

FINDS:

Registry ID: 110039452231

Environmental Interest/Information System

AZURITE (Arizona Unified Repository For Informational Tracking Of The Environment is the Arizona Department of Environmental Quality (ADEQ) database that is used for environmental enforcement and compliance reporting to the Permit and Compliance (PCS) system and to the Air Facility System Universal Interface (AFS-UI).

136	**VACANT** **3501 S CENTRAL AVE** **PHOENIX, AZ 85040**	**AZ UST**	**U004119938** **N/A**

UST:

Facility ID:	0-009192
Owner:	None
Latitude:	33.414573
Longitude:	112.073120
Tank ID:	1
Date Closed:	03/16/2001
Closure Type:	**Perm Removal**

136	**VACANT** **3501 S CENTRAL AVE** **PHOENIX, AZ 85040**	**AZ EMAP**	**S117619915** **N/A**

EMAP:

ID Number:	30375
Township:	Not reported
Range:	Not reported
Section:	0
Quarter 1:	Not reported
Quarter 2:	Not reported
Quarter 3:	Not reported
Latitude:	33.414573322
Longitude:	-112.073120823
Collection Method:	LOCATED FROM COUNTY PARCEL INFORMATION
Place Type:	VACANT LOT - UNUSED LAND
Place Type Code:	VCNT
Place C Code:	PP

Map ID	Site	Database(s)	EPA ID Number
	VACANT (Continued)		**S117619915**

Facility Status: NOT ACTIVE
End Date: 09/22/2011
Verified: Y

136	**3501 S CENTRAL AVE** **PHOENIX, AZ 85040**	**EDR US Hist Auto Stat**	**1015442906** **N/A**

EDR Historical Auto Stations:
Name: EXPRESS TRANSMISSION
Year: 2008
Address: 3501 S CENTRAL AVE

136	**3502 S CENTRAL AVE** **PHOENIX, AZ 85040**	**EDR US Hist Auto Stat**	**1015443011** **N/A**

EDR Historical Auto Stations:
Name: CAJAMES AUTO REPAIR
Year: 1999
Address: 3502 S CENTRAL AVE

Name: CAJAMES AUTO REPAIR
Year: 2000
Address: 3502 S CENTRAL AVE

Name: CAJAMES AUTO REPAIR
Year: 2001
Address: 3502 S CENTRAL AVE

Name: CAJAMES AUTO REPAIR
Year: 2002
Address: 3502 S CENTRAL AVE

Name: CAJAMES AUTO REPAIR
Year: 2003
Address: 3502 S CENTRAL AVE

Name: CA JAMES AUTO REPAIR
Year: 2004
Address: 3502 S CENTRAL AVE

Name: CAJEME AUTO REPAIR
Year: 2005
Address: 3502 S CENTRAL AVE

Name: CAJEME AUTO REPAIR
Year: 2006
Address: 3502 S CENTRAL AVE

Name: CAJEME AUTO REPAIR
Year: 2007
Address: 3502 S CENTRAL AVE

Name: CAJEME AUTO REPAIR
Year: 2008

Map ID	Site	Database(s)	EPA ID Number

(Continued) **1015443011**

Address: 3502 S CENTRAL AVE

Name: CAJEME AUTO REPAIR
Year: 2009
Address: 3502 S CENTRAL AVE

Name: CAJAMES AUTO REPAIR
Year: 2010
Address: 3502 S CENTRAL AVE

Name: CAJEMES AUTO REPAIR
Year: 2011
Address: 3502 S CENTRAL AVE

Name: CAJAMES AUTO REPAIR
Year: 2012
Address: 3502 S CENTRAL AVE

---

136 **BROWN J T** **EDR US Hist Auto Stat** **1008992068**
3510 S CENTRAL DR **N/A**
PHOENIX, AZ

EDR Historical Auto Stations:
Name: BROWN J T
Year: 1950
Type: AUTOMOBILE SERVICE STATIONS

---

137 **CITY OF PHOENIX - POLICE SOUTH RESOURCE BUREAU** **AZ RGA LUST** **S114970293**
3443 S CENTRAL AVE **N/A**
PHOENIX, AZ

RGA LUST:
2012 CITY OF PHOENIX - POLICE SOUTH RESOURCE BUREAU 3443 S CENTRAL AVE
2011 CITY OF PHOENIX - POLICE SOUTH RESOURCE BUREAU 3443 S CENTRAL AVE
2010 CITY OF PHOENIX - POLICE SOUTH RESOURCE BUREAU 3443 S CENTRAL AVE
2009 CITY OF PHOENIX - POLICE SOUTH RESOURCE BUREAU 3443 S CENTRAL AVE
2008 CITY OF PHOENIX - POLICE SOUTH RESOURCE BUREAU 3443 S CENTRAL AVE

---

137 **PHOENIX, CITY OF - POLICE SOUTH RESOURCE BUREAU** **AZ RGA LUST** **S114976187**
3443 S CENTRAL AVE **N/A**
PHOENIX, AZ

RGA LUST:
2007 PHOENIX, CITY OF - POLICE SOUTH RESOURCE BUREAU 3443 S CENTRAL AVE

Map ID	Site	Database(s)	EPA ID Number
137	**LYNS STAR SERV** **3443 S CENTRAL DR** **PHOENIX, AZ**	**EDR US Hist Auto Stat**	**1008992882** **N/A**

EDR Historical Auto Stations:

Name:	LYNS STAR SERV
Year:	1955
Type:	AUTOMOBILE SERVICE STATIONS

137	**SOUTHERN COMMAND** **3443 S CENTRAL AVE** **PHOENIX, AZ**	**AZ RGA LUST**	**S114977908** **N/A**

RGA LUST:

2005	SOUTHERN COMMAND	3443 S CENTRAL AVE
2004	SOUTHERN COMMAND	3443 S CENTRAL AVE
2002	SOUTHERN COMMAND	3443 S CENTRAL AVE
2001	SOUTHERN COMMAND	3443 S CENTRAL AVE
2000	SOUTHERN COMMAND	3443 S CENTRAL AVE
1999	SOUTHERN COMMAND	3443 S CENTRAL AVE
1998	SOUTHERN COMMAND	3443 S CENTRAL AVE
1997	SOUTHERN COMMAND	3443 S CENTRAL AVE
1996	SOUTHERN COMMAND	3443 S CENTRAL AVE
1995	SOUTHERN COMMAND	3443 S CENTRAL AVE
1994	SOUTHERN COMMAND	3443 S CENTRAL AVE

137	**C.O.P. POLICE SOUTH RESOURCES BLDG.** **3443 SOUTH CENTRAL AVENUE** **PHOENIX, AZ 85003**	**AZ Dry Wells**	**S103491222** **N/A**

DRY WELLS:

Drywell Number:	4
Drywell Status:	A
Drywell Status Change:	Not reported
Other Drywell Status:	Not reported
Facility Phone:	495-5003
Registration Number:	8146
County Code:	07
Business Code:	08
Reg Thru Number:	Not reported
Fee:	$2.50
Owner Contact Name:	Not reported
Owner Id:	Not reported
Prop Owner Name:	POLICE DEPT.
Prop Owner Address:	620 W WASHINGTON ST
Prop Owner City/State/Zip:	85003
Prop Owner Phone:	Not reported
Contact Person Name:	CAPT. RONALD BATES-POLICE CAPTAIN
Contact Person Title:	Not reported
Contact Person Address:	Not reported
Contact Person City/State/Zip:	Not reported
Contact Person Phone:	Not reported
Township:	1
Range:	3
Section1:	20
Quarter Section:	C C A
DW Penetrate Groundwater:	Not reported
Site Plan Sent:	Not reported
Entry Date:	Not reported

Map ID	Site	Database(s)	EPA ID Number

C.O.P. POLICE SOUTH RESOURCES BLDG. (Continued) **S103491222**

Other Business:	Not reported
Section2:	Not reported
Section3:	Not reported
Proj Officer:	Not reported
In Compliance Letter:	Not reported
Request Date:	Not reported
Incomplete Submittal:	Not reported
App Det App:	Not reported
App Required:	X
Future App Required:	Not reported
Mgmt Practice Plan:	Not reported
Drillers Log:	Not reported
Additional Fee:	Not reported
Request 2 For Info:	Not reported
Refer To Compliance:	Not reported
App Date:	Not reported
Reg Received Date:	Not reported
Permitting Notification:	Not reported
Registration Number 1:	8146
Registration Key:	8146
Driveway:	Yes
Rooftop:	Yes
Street:	Yes

---

137 **CITY OF PHOENIX - POLICE SOUTH RESOURCE BUREAU** **AZ LUST** **U001627024**
3443 S CENTRAL AVE **AZ UST** **N/A**
PHOENIX, AZ 85040

LUST:

Facility ID:	0-004505
Facility Status:	CLOSED
Lust Number:	0761.01
Leak Priority:	CLOSED SOIL LVL MEETS TIER1
Notification:	06/06/89
Date Closed:	11/18/94

UST:

Facility ID:	0-004505
Owner:	CITY OF PHOENIX - PUBLIC WORKS DEPT
Latitude:	33.415286
Longitude:	112.072717
Tank ID:	1
Date Closed:	06/02/1989
Closure Type:	**Perm Removal**
Tank ID:	2
Date Closed:	06/02/1989
Closure Type:	**Perm Removal**
Tank ID:	3
Date Closed:	06/02/1989
Closure Type:	**Perm Removal**
Tank ID:	4
Date Closed:	06/02/1989

Map ID	Site	Database(s)	EPA ID Number

CITY OF PHOENIX - POLICE SOUTH RESOURCE BUREAU (Continued) **U001627024**

Closure Type: **Perm Removal**

Tank ID: 5
Date Closed: 01/01/1900
Closure Type: **Not reported**

Tank ID: 6
Date Closed: 01/01/1900
Closure Type: **Not reported**

Tank ID: 7
Date Closed: 01/01/1900
Closure Type: **Not reported**

Tank ID: 8
Date Closed: 01/01/1900
Closure Type: **Not reported**

Tank ID: 9
Date Closed: 01/01/1900
Closure Type: **Not reported**

Tank ID: 10
Date Closed: 01/01/1900
Closure Type: **Not reported**

---

137 **CITY OF PHOENIX POLICE STATION** **AZ RGA LUST** **S114970308**
3443 S CENTRAL AVE **N/A**
PHOENIX, AZ

RGA LUST:

1993	CITY OF PHOENIX POLICE STATION	3443 S CENTRAL AVE

---

137 **CITY OF PHOENIX - POLICE SOUTH RESOURCE BUREAU** **RCRA-CESQG** **1004673958**
3443 S CENTRAL AVE **FINDS** **AZD982495509**
PHOENIX, AZ 85040 **AZ MANIFEST**
AZ AZURITE
AZ EMAP

RCRA-CESQG:

Date form received by agency:	03/02/2009
Facility name:	CITY OF PHOENIX - POLICE SOUTH RESOURCE BUREAU
Facility address:	3443 S CENTRAL AVE PHOENIX, AZ 850401007
EPA ID:	AZD982495509
Mailing address:	620 W WASHINGTON ST PHOENIX, AZ 850032108
Contact:	CHRISTINA M COLLINS
Contact address:	620 W WASHINGTON ST RM 422 PHOENIX, AZ 850032108
Contact country:	US
Contact telephone:	(602) 534-8451
Contact email:	CHRISTINA.COLLINS@PHOENIX.GOV
EPA Region:	09

Map ID	Site	Database(s)	EPA ID Number

CITY OF PHOENIX - POLICE SOUTH RESOURCE BUREAU (Continued) **1004673958**

Classification: Conditionally Exempt Small Quantity Generator
Description: Handler: generates 100 kg or less of hazardous waste per calendar month, and accumulates 1000 kg or less of hazardous waste at any time; or generates 1 kg or less of acutely hazardous waste per calendar month, and accumulates at any time: 1 kg or less of acutely hazardous waste; or 100 kg or less of any residue or contaminated soil, waste or other debris resulting from the cleanup of a spill, into or on any land or water, of acutely hazardous waste; or generates 100 kg or less of any residue or contaminated soil, waste or other debris resulting from the cleanup of a spill, into or on any land or water, of acutely hazardous waste during any calendar month, and accumulates at any time: 1 kg or less of acutely hazardous waste; or 100 kg or less of any residue or contaminated soil, waste or other debris resulting from the cleanup of a spill, into or on any land or water, of acutely hazardous waste

Handler Activities Summary:

U.S. importer of hazardous waste:	No
Mixed waste (haz. and radioactive):	No
Recycler of hazardous waste:	No
Transporter of hazardous waste:	No
Treater, storer or disposer of HW:	No
Underground injection activity:	No
On-site burner exemption:	No
Furnace exemption:	No
Used oil fuel burner:	No
Used oil processor:	No
User oil refiner:	No
Used oil fuel marketer to burner:	No
Used oil Specification marketer:	No
Used oil transfer facility:	No
Used oil transporter:	No

Historical Generators:

Date form received by agency: 04/16/2008
Site name: CITY OF PHOENIX - POLICE SOUTH RESOURCE
Classification: Not a generator, verified

Date form received by agency: 07/09/2007
Site name: PHOENIX CITY OF POLICE S RESOURCE BUREAU
Classification: Conditionally Exempt Small Quantity Generator

Date form received by agency: 09/16/1997
Site name: PHOENIX CITY OF POLICE S RESOURCE BUREAU
Classification: Conditionally Exempt Small Quantity Generator

Violation Status: No violations found

FINDS:

Registry ID: 110002586023

Environmental Interest/Information System
RCRAInfo is a national information system that supports the Resource Conservation and Recovery Act (RCRA) program through the tracking of events and activities related to facilities that generate, transport, and treat, store, or dispose of hazardous waste. RCRAInfo allows RCRA

Map ID	Site	Database(s)	EPA ID Number
	CITY OF PHOENIX - POLICE SOUTH RESOURCE BUREAU (Continued)		**1004673958**

program staff to track the notification, permit, compliance, and corrective action activities required under RCRA.

AZURITE (Arizona Unified Repository For Informational Tracking Of The Environment is the Arizona Department of Environmental Quality (ADEQ) database that is used for environmental enforcement and compliance reporting to the Permit and Compliance (PCS) system and to the Air Facility System Universal Interface (AFS-UI).

AZ MANIFEST:

Report Year:	Not reported
EPA Id:	AZD982495509
Business Type:	M
Mailing Address:	620 W WASHINGTON ST RM 422
Mailing City,St,Zip:	PHOENIX, AZ 85003-1611
Contact Name:	Heather McArthur
Contact Phone:	(602) 534-8451
Management Methods:	Not reported
Date Generator Signed the Manifest:	04/11/2005
Transporter EPA Id Number:	AZ0000303032
Date Transporter Signed the Manifest:	04/11/2005
Transporter EPA Id Number:	AZ0000303032
TSD EPA Id Number:	Not reported
Date TSD Signed Manifest:	04/29/2005
DOT Id Number:	UN2922
Quantity:	10.00 Pounds
Waste Code 1:	D002
Waste Code 2:	U044
Waste Code 3:	Not reported
Waste Code 4:	Not reported
Waste Code 5:	Not reported
Waste Code 6:	Not reported
Waste Code 7:	Not reported
Waste Code 8:	Not reported
Waste Code 9:	Not reported

Report Year:	Not reported
EPA Id:	AZD982495509
Business Type:	M
Mailing Address:	620 W WASHINGTON ST RM 422
Mailing City,St,Zip:	PHOENIX, AZ 85003-1611
Contact Name:	Heather McArthur
Contact Phone:	(602) 534-8451
Management Methods:	Not reported
Date Generator Signed the Manifest:	03/05/2004
Transporter EPA Id Number:	AZR000039784
Date Transporter Signed the Manifest:	03/09/2004
Transporter EPA Id Number:	AZR000039784
TSD EPA Id Number:	ARD069748192
Date TSD Signed Manifest:	03/18/2004
DOT Id Number:	NA3077
Quantity:	100.00 Pounds
Waste Code 1:	D008
Waste Code 2:	Not reported
Waste Code 3:	Not reported
Waste Code 4:	D005

Map ID	Site	Database(s)	EPA ID Number

CITY OF PHOENIX - POLICE SOUTH RESOURCE BUREAU (Continued) **1004673958**

Waste Code 5:	D007
Waste Code 6:	D008
Waste Code 7:	D035
Waste Code 8:	Not reported
Waste Code 9:	Not reported

AZURITE:

Remediation ID:	1609
Program:	LEAKING UNDERGROUND STORAGE TANK PROGRAM
Program File Number:	UST0761.01
Type:	OTHER
Remediation Start Date:	06/02/1989
Remediation End Date:	11/18/1994
DEUR Record Date:	Not reported
WPD Dirctr's Approval:	Not reported
VEMUR Record Date:	Not reported
DEUR Release Date:	Not reported

EMAP:

ID Number:	14852
Township:	1N
Range:	3E
Section:	20
Quarter 1:	NE
Quarter 2:	SW
Quarter 3:	SW
Latitude:	33.415286779
Longitude:	-112.072717417
Collection Method:	LOCATED FROM COUNTY PARCEL INFORMATION
Place Type:	POLICE STATION
Place Type Code:	PLCST
Place C Code:	PP
Facility Status:	ACTIVE
End Date:	Not reported
Verified:	Y

---

138 **PENTECOST GEO** **EDR US Hist Cleaners** **1009124758**
3570 S CENTRAL **N/A**
PHOENIX, AZ

EDR Historical Cleaners:

Name:	PENTECOST GEO
Year:	1935
Type:	CLEANERS & DYERS

---

138 **BENEDICT CHAS** **EDR US Hist Auto Stat** **1008991233**
3574 S CENTRAL DR **N/A**
PHOENIX, AZ

EDR Historical Auto Stations:

Name:	BENEDICT CHAS
Year:	1940
Type:	AUTO REPAIRING

Map ID	Site	Database(s)	EPA ID Number
138	**ARIZONA ALTERNATOR REBUILDERS** **3615 S CENTRAL AVE** **PHOENIX, AZ 85040**	**RCRA NonGen / NLR** **FINDS**	**1000182215** **AZD982508699**

RCRA NonGen / NLR:

Date form received by agency:	08/30/1989
Facility name:	MERCURY TOOL AND MFG INC
Facility address:	3615 S CENTRAL AVE PHOENIX, AZ 85040
EPA ID:	AZD982508699
Contact:	ENVIRONMENTAL MANAGER
Contact address:	3615 S CENTRAL AVE PHOENIX, AZ 85040
Contact country:	US
Contact telephone:	(602) 276-5521
Contact email:	Not reported
EPA Region:	09
Classification:	Non-Generator
Description:	Handler: Non-Generators do not presently generate hazardous waste

Owner/Operator Summary:

Owner/operator name:	MERCURY INTL INC
Owner/operator address:	NOT REQUIRED NOT REQUIRED, ME 99999
Owner/operator country:	Not reported
Owner/operator telephone:	(415) 555-1212
Legal status:	Private
Owner/Operator Type:	Owner
Owner/Op start date:	Not reported
Owner/Op end date:	Not reported

Owner/operator name:	NOT REQUIRED
Owner/operator address:	NOT REQUIRED NOT REQUIRED, ME 99999
Owner/operator country:	Not reported
Owner/operator telephone:	(415) 555-1212
Legal status:	Private
Owner/Operator Type:	Operator
Owner/Op start date:	Not reported
Owner/Op end date:	Not reported

Handler Activities Summary:

U.S. importer of hazardous waste:	No
Mixed waste (haz. and radioactive):	No
Recycler of hazardous waste:	No
Transporter of hazardous waste:	No
Treater, storer or disposer of HW:	No
Underground injection activity:	No
On-site burner exemption:	No
Furnace exemption:	No
Used oil fuel burner:	No
Used oil processor:	No
User oil refiner:	No
Used oil fuel marketer to burner:	No
Used oil Specification marketer:	No
Used oil transfer facility:	No
Used oil transporter:	No

Map ID	Site	Database(s)	EPA ID Number

ARIZONA ALTERNATOR REBUILDERS (Continued) **1000182215**

Violation Status: No violations found

FINDS:

Registry ID: 110002587111

Environmental Interest/Information System

RCRAInfo is a national information system that supports the Resource Conservation and Recovery Act (RCRA) program through the tracking of events and activities related to facilities that generate, transport, and treat, store, or dispose of hazardous waste. RCRAInfo allows RCRA program staff to track the notification, permit, compliance, and corrective action activities required under RCRA.

AZURITE (Arizona Unified Repository For Informational Tracking Of The Environment is the Arizona Department of Environmental Quality (ADEQ) database that is used for environmental enforcement and compliance reporting to the Permit and Compliance (PCS) system and to the Air Facility System Universal Interface (AFS-UI).

---

138 **ARIZONA ALTERNATOR REBUILDERS** **AZ EMAP** **S117586005**
3615 S CENTRAL AVE **N/A**
PHOENIX, AZ 85040

EMAP:

ID Number:	2783
Township:	Not reported
Range:	Not reported
Section:	0
Quarter 1:	Not reported
Quarter 2:	Not reported
Quarter 3:	Not reported
Latitude:	33.413570821
Longitude:	-112.073127879
Collection Method:	LOCATED FROM COUNTY PARCEL INFORMATION
Place Type:	AUTO/VEHICLE REPAIR FACILITY
Place Type Code:	AUTO
Place C Code:	PP
Facility Status:	NOT ACTIVE
End Date:	07/30/2010
Verified:	Y

---

138 **EDR US Hist Auto Stat** **1015449553**
3615 S CENTRAL AVE **N/A**
PHOENIX, AZ 85040

EDR Historical Auto Stations:

Name:	R & R AUTO BODY INC
Year:	2001
Address:	3615 S CENTRAL AVE
Name:	REDS AUTO ACCESSORIES
Year:	2002
Address:	3615 S CENTRAL AVE

Map ID	Site	Database(s)	EPA ID Number
139	**ROJO RECYCLING** **144 W ELWOOD** **PHOENIX, AZ 85041**	**RCRA NonGen / NLR** **FINDS**	**1000924840** **AZ0000889709**

RCRA NonGen / NLR:

Date form received by agency:	10/19/1994
Facility name:	ROJO RECYCLING
Facility address:	144 W ELWOOD PHOENIX, AZ 85041
EPA ID:	AZ0000889709
Mailing address:	S 28TH AVE PHOENIX, AZ 85009
Contact:	BULMARO ROBLES
Contact address:	1226 S 28TH AVE PHOENIX, AZ 85009
Contact country:	US
Contact telephone:	(602) 278-5527
Contact email:	Not reported
EPA Region:	09
Classification:	Non-Generator
Description:	Handler: Non-Generators do not presently generate hazardous waste

Owner/Operator Summary:

Owner/operator name:	BULMARO ROBLES
Owner/operator address:	1226 S 28TH AVE PHOENIX, AZ 85009
Owner/operator country:	Not reported
Owner/operator telephone:	(602) 278-5527
Legal status:	Private
Owner/Operator Type:	Owner
Owner/Op start date:	Not reported
Owner/Op end date:	Not reported

Handler Activities Summary:

U.S. importer of hazardous waste:	No
Mixed waste (haz. and radioactive):	No
Recycler of hazardous waste:	No
Transporter of hazardous waste:	No
Treater, storer or disposer of HW:	No
Underground injection activity:	No
On-site burner exemption:	No
Furnace exemption:	No
Used oil fuel burner:	No
Used oil processor:	No
User oil refiner:	No
Used oil fuel marketer to burner:	No
Used oil Specification marketer:	No
Used oil transfer facility:	No
Used oil transporter:	No

Violation Status: No violations found

FINDS:

Registry ID: 110002565199

Environmental Interest/Information System

RCRAInfo is a national information system that supports the Resource Conservation and Recovery Act (RCRA) program through the tracking of

Map ID	Site	Database(s)	EPA ID Number

ROJO RECYCLING (Continued) **1000924840**

events and activities related to facilities that generate, transport, and treat, store, or dispose of hazardous waste. RCRAInfo allows RCRA program staff to track the notification, permit, compliance, and corrective action activities required under RCRA.

---

139 **ROJO RECYCLING** **AZ EMAP** **S117612240**
144 W ELWOOD ST **N/A**
PHOENIX, AZ 85041

EMAP:

ID Number:	125446
Township:	Not reported
Range:	Not reported
Section:	0
Quarter 1:	Not reported
Quarter 2:	Not reported
Quarter 3:	Not reported
Latitude:	33.414227046
Longitude:	-112.077192228
Collection Method:	LOCATED FROM COUNTY PARCEL INFORMATION
Place Type:	RECYCLING CENTER
Place Type Code:	RCYL
Place C Code:	PP
Facility Status:	NOT ACTIVE
End Date:	10/31/2006
Verified:	Y

---

140 **CITY OF PHOENIX - PROPERTY MANAGEMENT** **FINDS** **1012157781**
100 E ELWOOD ST **N/A**
PHOENIX, AZ 85040

FINDS:

Registry ID: 110039369732

Environmental Interest/Information System
AZURITE (Arizona Unified Repository For Informational Tracking Of The Environment is the Arizona Department of Environmental Quality (ADEQ) database that is used for environmental enforcement and compliance reporting to the Permit and Compliance (PCS) system and to the Air Facility System Universal Interface (AFS-UI).

---

140 **C.O.P. POLICE PROPERTY MANAGEMENT** **AZ Dry Wells** **S103491219**
100 EAST ELWOOD ROAD **N/A**
PHOENIX, AZ 85040

DRY WELLS:

Drywell Number:	5
Drywell Status:	A
Drywell Status Change:	Not reported
Other Drywell Status:	Not reported
Facility Phone:	Not reported
Registration Number:	35914

Map ID	Site	Database(s)	EPA ID Number

C.O.P. POLICE PROPERTY MANAGEMENT (Continued) **S103491219**

County Code:	07
Business Code:	03
Reg Thru Number:	35918
Fee:	50.00
Owner Contact Name:	Not reported
Owner Id:	6
Prop Owner Name:	CITY OF PHOENIX
Prop Owner Address:	251 W. WASHINGTON ST, FLOOR 8
Prop Owner City/State/Zip:	85003
Prop Owner Phone:	Not reported
Contact Person Name:	Not reported
Contact Person Title:	TORRENT RESOURCES
Contact Person Address:	Not reported
Contact Person City/State/Zip:	Not reported
Contact Person Phone:	602-268-0785
Township:	1N
Range:	3E
Section1:	20
Quarter Section:	Not reported
DW Penetrate Groundwater:	Not reported
Site Plan Sent:	Not reported
Entry Date:	12/14/2006
Other Business:	Not reported
Section2:	Not reported
Section3:	Not reported
Proj Officer:	121
In Compliance Letter:	12/14/2006
Request Date:	Not reported
Incomplete Submittal:	Not reported
App Det App:	Not reported
App Required:	Not reported
Future App Required:	Not reported
Mgmt Practice Plan:	Not reported
Drillers Log:	Not reported
Additional Fee:	Not reported
Request 2 For Info:	Not reported
Refer To Compliance:	Not reported
App Date:	Not reported
Reg Received Date:	12/12/2006
Permitting Notification:	Not reported
Registration Number 1:	35914
Registration Key:	35914
Driveway:	Yes
Rooftop:	Yes
Street:	Yes
Drywell Number:	5
Drywell Status:	A
Drywell Status Change:	Not reported
Other Drywell Status:	Not reported
Facility Phone:	261-8371
Registration Number:	8156
County Code:	07
Business Code:	03
Reg Thru Number:	Not reported
Fee:	$2.00
Owner Contact Name:	Not reported

Map ID	Site	Database(s)	EPA ID Number

C.O.P. POLICE PROPERTY MANAGEMENT (Continued) **S103491219**

Owner Id:	Not reported
Prop Owner Name:	C.O.P - POLICE DEPT
Prop Owner Address:	620 W WASHINGTON ST
Prop Owner City/State/Zip:	85003
Prop Owner Phone:	Not reported
Contact Person Name:	CAPT WILLIAM CAMPBELL-BUREAU CMDR
Contact Person Title:	Not reported
Contact Person Address:	Not reported
Contact Person City/State/Zip:	Not reported
Contact Person Phone:	Not reported
Township:	1
Range:	2
Section1:	20
Quarter Section:	D C A
DW Penetrate Groundwater:	Not reported
Site Plan Sent:	Not reported
Entry Date:	Not reported
Other Business:	Not reported
Section2:	Not reported
Section3:	Not reported
Proj Officer:	Not reported
In Compliance Letter:	Not reported
Request Date:	Not reported
Incomplete Submittal:	Not reported
App Det App:	Not reported
App Required:	Not reported
Future App Required:	Not reported
Mgmt Practice Plan:	Not reported
Drillers Log:	Not reported
Additional Fee:	Not reported
Request 2 For Info:	Not reported
Refer To Compliance:	Not reported
App Date:	Not reported
Reg Received Date:	Not reported
Permitting Notification:	Not reported
Registration Number 1:	8156
Registration Key:	8156
Driveway:	Yes
Rooftop:	Yes
Street:	Yes

---

140 **PHOENIX CITY OF POLICE DEPT**
100 E ELWOOD
PHOENIX, AZ 85040

RCRA-SQG **1001959664**
FINDS **AZR000036533**
AZ MANIFEST
AZ EMAP

RCRA-SQG:

Date form received by agency:	12/10/1999
Facility name:	PHOENIX CITY OF POLICE DEPT
Facility address:	100 E ELWOOD PHOENIX, AZ 85040
EPA ID:	AZR000036533
Contact:	MICHAEL JIMENEZ
Contact address:	135 N 2ND AVE PHOENIX, AZ 850032018
Contact country:	US
Contact telephone:	(602) 262-7555
Contact email:	Not reported

Map ID	Site	Database(s)	EPA ID Number

PHOENIX CITY OF POLICE DEPT (Continued) **1001959664**

EPA Region: 09
Classification: Small Small Quantity Generator
Description: Handler: generates more than 100 and less than 1000 kg of hazardous waste during any calendar month and accumulates less than 6000 kg of hazardous waste at any time; or generates 100 kg or less of hazardous waste during any calendar month, and accumulates more than 1000 kg of hazardous waste at any time

Owner/Operator Summary:
Owner/operator name: CITY OF PHOENIX
Owner/operator address: 200 W WASHINGTON
PHOENIX, AZ 85003
Owner/operator country: Not reported
Owner/operator telephone: (602) 262-6300
Legal status: Municipal
Owner/Operator Type: Owner
Owner/Op start date: Not reported
Owner/Op end date: Not reported

Handler Activities Summary:
U.S. importer of hazardous waste: No
Mixed waste (haz. and radioactive): No
Recycler of hazardous waste: No
Transporter of hazardous waste: No
Treater, storer or disposer of HW: No
Underground injection activity: No
On-site burner exemption: No
Furnace exemption: No
Used oil fuel burner: No
Used oil processor: No
User oil refiner: No
Used oil fuel marketer to burner: No
Used oil Specification marketer: No
Used oil transfer facility: No
Used oil transporter: No

. Waste code: D000
. Waste name: Not Defined

. Waste code: D001
. Waste name: IGNITABLE WASTE

Violation Status: No violations found

FINDS:

Registry ID: 110002608027

Environmental Interest/Information System
RCRAInfo is a national information system that supports the Resource Conservation and Recovery Act (RCRA) program through the tracking of events and activities related to facilities that generate, transport, and treat, store, or dispose of hazardous waste. RCRAInfo allows RCRA program staff to track the notification, permit, compliance, and corrective action activities required under RCRA.

Map ID	Site	Database(s)	EPA ID Number
	PHOENIX CITY OF POLICE DEPT (Continued)		**1001959664**

AZ MANIFEST:

Report Year:	2011
EPA Id:	AZR000036533
Business Type:	Not reported
Mailing Address:	Not reported
Mailing City,St,Zip:	Not reported
Contact Name:	Not reported
Contact Phone:	Not reported
Management Methods:	Other treatment (specify in comments; not reportable as H071-H124)
Date Generator Signed the Manifest:	Not reported
Transporter EPA Id Number:	Not reported
Date Transporter Signed the Manifest:	Not reported
Transporter EPA Id Number:	Not reported
TSD EPA Id Number:	Not reported
Date TSD Signed Manifest:	Not reported
DOT Id Number:	UN0012
Quantity:	1540
Waste Code 1:	D003
Waste Code 2:	D008
Waste Code 3:	Not reported
Waste Code 4:	Not reported
Waste Code 5:	Not reported
Waste Code 6:	Not reported
Waste Code 7:	Not reported
Waste Code 8:	Not reported
Waste Code 9:	Not reported

Report Year:	2011
EPA Id:	AZR000036533
Business Type:	Not reported
Mailing Address:	Not reported
Mailing City,St,Zip:	Not reported
Contact Name:	Not reported
Contact Phone:	Not reported
Management Methods:	Incineration - thermal destruction other than use as a fuel (includes any preparation prior to burning)
Date Generator Signed the Manifest:	Not reported
Transporter EPA Id Number:	Not reported
Date Transporter Signed the Manifest:	Not reported
Transporter EPA Id Number:	Not reported
TSD EPA Id Number:	Not reported
Date TSD Signed Manifest:	Not reported
DOT Id Number:	UN1950
Quantity:	175
Waste Code 1:	D001
Waste Code 2:	Not reported
Waste Code 3:	Not reported
Waste Code 4:	Not reported
Waste Code 5:	Not reported
Waste Code 6:	Not reported
Waste Code 7:	Not reported
Waste Code 8:	Not reported
Waste Code 9:	Not reported

Report Year:	2009
EPA Id:	AZR000036533
Business Type:	Not reported

Map ID	Site	Database(s)	EPA ID Number

PHOENIX CITY OF POLICE DEPT (Continued) **1001959664**

Mailing Address:	Not reported
Mailing City,St,Zip:	Not reported
Contact Name:	Not reported
Contact Phone:	Not reported
Management Methods:	Incineration - thermal destruction other than use as a fuel (includes any preparation prior to burning)
Date Generator Signed the Manifest:	Not reported
Transporter EPA Id Number:	Not reported
Date Transporter Signed the Manifest:	Not reported
Transporter EPA Id Number:	Not reported
TSD EPA Id Number:	Not reported
Date TSD Signed Manifest:	Not reported
DOT Id Number:	UN1950
Quantity:	200
Waste Code 1:	D001
Waste Code 2:	Not reported
Waste Code 3:	Not reported
Waste Code 4:	Not reported
Waste Code 5:	Not reported
Waste Code 6:	Not reported
Waste Code 7:	Not reported
Waste Code 8:	Not reported
Waste Code 9:	Not reported

Report Year:	2008
EPA Id:	AZR000036533
Business Type:	Not reported
Mailing Address:	Not reported
Mailing City,St,Zip:	Not reported
Contact Name:	Not reported
Contact Phone:	Not reported
Management Methods:	Incineration - thermal destruction other than use as a fuel (includes any preparation prior to burning)
Date Generator Signed the Manifest:	Not reported
Transporter EPA Id Number:	Not reported
Date Transporter Signed the Manifest:	Not reported
Transporter EPA Id Number:	Not reported
TSD EPA Id Number:	Not reported
Date TSD Signed Manifest:	Not reported
DOT Id Number:	UN1950
Quantity:	300.00
Waste Code 1:	D001
Waste Code 2:	Not reported
Waste Code 3:	Not reported
Waste Code 4:	Not reported
Waste Code 5:	Not reported
Waste Code 6:	Not reported
Waste Code 7:	Not reported
Waste Code 8:	Not reported
Waste Code 9:	Not reported

Report Year:	Not reported
EPA Id:	AZR000036533
Business Type:	M
Mailing Address:	620 W WASHINGTON ST RM 422
Mailing City,St,Zip:	PHOENIX, AZ 85003-2018
Contact Name:	Heather McArthur

Map ID	Site	Database(s)	EPA ID Number
	PHOENIX CITY OF POLICE DEPT (Continued)		**1001959664**

Contact Phone:	(602) 534-8451
Management Methods:	Not reported
Date Generator Signed the Manifest:	08/16/2004
Transporter EPA Id Number:	AZ0000303032
Date Transporter Signed the Manifest:	08/25/2004
Transporter EPA Id Number:	AZ0000303032
TSD EPA Id Number:	ARD069748192
Date TSD Signed Manifest:	/ /
DOT Id Number:	UN3139
Quantity:	4.00 Pounds
Waste Code 1:	D001
Waste Code 2:	Not reported
Waste Code 3:	Not reported
Waste Code 4:	Not reported
Waste Code 5:	Not reported
Waste Code 6:	Not reported
Waste Code 7:	Not reported
Waste Code 8:	Not reported
Waste Code 9:	Not reported

Report Year:	Not reported
EPA Id:	AZR000036533
Business Type:	M
Mailing Address:	620 W WASHINGTON ST RM 422
Mailing City,St,Zip:	PHOENIX, AZ 85003-2018
Contact Name:	Heather McArthur
Contact Phone:	(602) 534-8451
Management Methods:	Not reported
Date Generator Signed the Manifest:	08/16/2004
Transporter EPA Id Number:	AZ0000303032
Date Transporter Signed the Manifest:	08/25/2004
Transporter EPA Id Number:	AZ0000303032
TSD EPA Id Number:	ARD069748192
Date TSD Signed Manifest:	/ /
DOT Id Number:	UN1978
Quantity:	50.00 Pounds
Waste Code 1:	D001
Waste Code 2:	Not reported
Waste Code 3:	Not reported
Waste Code 4:	Not reported
Waste Code 5:	Not reported
Waste Code 6:	Not reported
Waste Code 7:	Not reported
Waste Code 8:	Not reported
Waste Code 9:	Not reported

Report Year:	Not reported
EPA Id:	AZR000036533
Business Type:	M
Mailing Address:	620 W WASHINGTON ST RM 422
Mailing City,St,Zip:	PHOENIX, AZ 85003-2018
Contact Name:	Heather McArthur
Contact Phone:	(602) 534-8451
Management Methods:	Not reported
Date Generator Signed the Manifest:	08/16/2004
Transporter EPA Id Number:	AZ0000303032
Date Transporter Signed the Manifest:	08/25/2004

Map ID	Site	Database(s)	EPA ID Number
	PHOENIX CITY OF POLICE DEPT (Continued)		**1001959664**

Transporter EPA Id Number:	AZ0000303032
TSD EPA Id Number:	ARD069748192
Date TSD Signed Manifest:	/ /
DOT Id Number:	UN1950
Quantity:	300.00 Pounds
Waste Code 1:	D001
Waste Code 2:	Not reported
Waste Code 3:	Not reported
Waste Code 4:	Not reported
Waste Code 5:	Not reported
Waste Code 6:	Not reported
Waste Code 7:	Not reported
Waste Code 8:	Not reported
Waste Code 9:	Not reported

Report Year:	Not reported
EPA Id:	AZR000036533
Business Type:	M
Mailing Address:	620 W WASHINGTON ST RM 422
Mailing City,St,Zip:	PHOENIX, AZ 85003-2018
Contact Name:	Heather McArthur
Contact Phone:	(602) 534-8451
Management Methods:	Not reported
Date Generator Signed the Manifest:	08/16/2004
Transporter EPA Id Number:	AZ0000303032
Date Transporter Signed the Manifest:	08/25/2004
Transporter EPA Id Number:	AZ0000303032
TSD EPA Id Number:	ARD069748192
Date TSD Signed Manifest:	09/08/2004
DOT Id Number:	UN1950
Quantity:	300.00 Pounds
Waste Code 1:	D001
Waste Code 2:	Not reported
Waste Code 3:	Not reported
Waste Code 4:	Not reported
Waste Code 5:	Not reported
Waste Code 6:	Not reported
Waste Code 7:	Not reported
Waste Code 8:	Not reported
Waste Code 9:	Not reported

Report Year:	Not reported
EPA Id:	AZR000036533
Business Type:	M
Mailing Address:	620 W WASHINGTON ST RM 422
Mailing City,St,Zip:	PHOENIX, AZ 85003-2018
Contact Name:	Heather McArthur
Contact Phone:	(602) 534-8451
Management Methods:	Not reported
Date Generator Signed the Manifest:	08/16/2004
Transporter EPA Id Number:	AZ0000303032
Date Transporter Signed the Manifest:	08/25/2004
Transporter EPA Id Number:	AZ0000303032
TSD EPA Id Number:	ARD069748192
Date TSD Signed Manifest:	/ /
DOT Id Number:	UN1057
Quantity:	300.00 Pounds

Map ID	Site	Database(s)	EPA ID Number
	PHOENIX CITY OF POLICE DEPT (Continued)		**1001959664**

Waste Code 1:	D001
Waste Code 2:	Not reported
Waste Code 3:	Not reported
Waste Code 4:	Not reported
Waste Code 5:	Not reported
Waste Code 6:	Not reported
Waste Code 7:	Not reported
Waste Code 8:	Not reported
Waste Code 9:	Not reported

Report Year:	Not reported
EPA Id:	AZR000036533
Business Type:	M
Mailing Address:	620 W WASHINGTON ST RM 422
Mailing City,St,Zip:	PHOENIX, AZ 85003-2018
Contact Name:	Heather McArthur
Contact Phone:	(602) 534-8451
Management Methods:	Not reported
Date Generator Signed the Manifest:	08/16/2004
Transporter EPA Id Number:	AZ0000303032
Date Transporter Signed the Manifest:	08/25/2004
Transporter EPA Id Number:	AZ0000303032
TSD EPA Id Number:	ARD069748192
Date TSD Signed Manifest:	09/08/2004
DOT Id Number:	UN1263
Quantity:	50.00 Pounds
Waste Code 1:	D001
Waste Code 2:	D035
Waste Code 3:	F003
Waste Code 4:	Not reported
Waste Code 5:	Not reported
Waste Code 6:	Not reported
Waste Code 7:	Not reported
Waste Code 8:	Not reported
Waste Code 9:	Not reported

Report Year:	Not reported
EPA Id:	AZR000036533
Business Type:	M
Mailing Address:	620 W WASHINGTON ST RM 422
Mailing City,St,Zip:	PHOENIX, AZ 85003-2018
Contact Name:	Heather McArthur
Contact Phone:	(602) 534-8451
Management Methods:	Not reported
Date Generator Signed the Manifest:	08/16/2004
Transporter EPA Id Number:	AZ0000303032
Date Transporter Signed the Manifest:	08/25/2004
Transporter EPA Id Number:	AZ0000303032
TSD EPA Id Number:	ARD069748192
Date TSD Signed Manifest:	09/08/2004
DOT Id Number:	UN1950
Quantity:	2.00 Pounds
Waste Code 1:	U075
Waste Code 2:	Not reported
Waste Code 3:	Not reported
Waste Code 4:	Not reported
Waste Code 5:	Not reported

Map ID	Site	Database(s)	EPA ID Number
	PHOENIX CITY OF POLICE DEPT (Continued)		**1001959664**

Waste Code 6:	Not reported
Waste Code 7:	Not reported
Waste Code 8:	Not reported
Waste Code 9:	Not reported

Report Year:	Not reported
EPA Id:	AZR000036533
Business Type:	M
Mailing Address:	620 W WASHINGTON ST RM 422
Mailing City,St,Zip:	PHOENIX, AZ 85003-2018
Contact Name:	Heather McArthur
Contact Phone:	(602) 534-8451
Management Methods:	Not reported
Date Generator Signed the Manifest:	08/16/2004
Transporter EPA Id Number:	AZ0000303032
Date Transporter Signed the Manifest:	08/25/2004
Transporter EPA Id Number:	AZ0000303032
TSD EPA Id Number:	ARD069748192
Date TSD Signed Manifest:	09/08/2004
DOT Id Number:	UN1057
Quantity:	300.00 Pounds
Waste Code 1:	D001
Waste Code 2:	Not reported
Waste Code 3:	Not reported
Waste Code 4:	Not reported
Waste Code 5:	Not reported
Waste Code 6:	Not reported
Waste Code 7:	Not reported
Waste Code 8:	Not reported
Waste Code 9:	Not reported

Report Year:	Not reported
EPA Id:	AZR000036533
Business Type:	M
Mailing Address:	620 W WASHINGTON ST RM 422
Mailing City,St,Zip:	PHOENIX, AZ 85003-2018
Contact Name:	Heather McArthur
Contact Phone:	(602) 534-8451
Management Methods:	Not reported
Date Generator Signed the Manifest:	08/16/2004
Transporter EPA Id Number:	AZ0000303032
Date Transporter Signed the Manifest:	08/25/2004
Transporter EPA Id Number:	AZ0000303032
TSD EPA Id Number:	ARD069748192
Date TSD Signed Manifest:	09/08/2004
DOT Id Number:	UN1950
Quantity:	250.00 Pounds
Waste Code 1:	D001
Waste Code 2:	Not reported
Waste Code 3:	Not reported
Waste Code 4:	F005
Waste Code 5:	Not reported
Waste Code 6:	Not reported
Waste Code 7:	Not reported
Waste Code 8:	Not reported
Waste Code 9:	Not reported

Map ID	Site	Database(s)	EPA ID Number
	PHOENIX CITY OF POLICE DEPT (Continued)		**1001959664**

Report Year:	Not reported
EPA Id:	AZR000036533
Business Type:	M
Mailing Address:	620 W WASHINGTON ST RM 422
Mailing City,St,Zip:	PHOENIX, AZ 85003-2018
Contact Name:	Heather McArthur
Contact Phone:	(602) 534-8451
Management Methods:	Not reported
Date Generator Signed the Manifest:	08/16/2004
Transporter EPA Id Number:	AZ0000303032
Date Transporter Signed the Manifest:	08/25/2004
Transporter EPA Id Number:	AZ0000303032
TSD EPA Id Number:	ARD069748192
Date TSD Signed Manifest:	/ /
DOT Id Number:	UN1263
Quantity:	50.00 Pounds
Waste Code 1:	D035
Waste Code 2:	F003
Waste Code 3:	F005
Waste Code 4:	Not reported
Waste Code 5:	Not reported
Waste Code 6:	Not reported
Waste Code 7:	Not reported
Waste Code 8:	Not reported
Waste Code 9:	Not reported

Report Year:	Not reported
EPA Id:	AZR000036533
Business Type:	M
Mailing Address:	620 W WASHINGTON ST RM 422
Mailing City,St,Zip:	PHOENIX, AZ 85003-2018
Contact Name:	Heather McArthur
Contact Phone:	(602) 534-8451
Management Methods:	Not reported
Date Generator Signed the Manifest:	08/16/2004
Transporter EPA Id Number:	AZ0000303032
Date Transporter Signed the Manifest:	08/25/2004
Transporter EPA Id Number:	AZ0000303032
TSD EPA Id Number:	ARD069748192
Date TSD Signed Manifest:	/ /
DOT Id Number:	UN1950
Quantity:	250.00 Pounds
Waste Code 1:	D001
Waste Code 2:	Not reported
Waste Code 3:	Not reported
Waste Code 4:	Not reported
Waste Code 5:	Not reported
Waste Code 6:	Not reported
Waste Code 7:	Not reported
Waste Code 8:	Not reported
Waste Code 9:	Not reported

Report Year:	Not reported
EPA Id:	AZR000036533
Business Type:	M
Mailing Address:	620 W WASHINGTON ST RM 422
Mailing City,St,Zip:	PHOENIX, AZ 85003-2018

Map ID	Site	Database(s)	EPA ID Number
	PHOENIX CITY OF POLICE DEPT (Continued)		**1001959664**

Contact Name:	Heather McArthur
Contact Phone:	(602) 534-8451
Management Methods:	Not reported
Date Generator Signed the Manifest:	08/16/2004
Transporter EPA Id Number:	AZ0000303032
Date Transporter Signed the Manifest:	08/25/2004
Transporter EPA Id Number:	AZ0000303032
TSD EPA Id Number:	ARD069748192
Date TSD Signed Manifest:	09/08/2004
DOT Id Number:	UN3264
Quantity:	4.00 Pounds
Waste Code 1:	D002
Waste Code 2:	Not reported
Waste Code 3:	Not reported
Waste Code 4:	Not reported
Waste Code 5:	Not reported
Waste Code 6:	Not reported
Waste Code 7:	Not reported
Waste Code 8:	Not reported
Waste Code 9:	Not reported

Report Year:	Not reported
EPA Id:	AZR000036533
Business Type:	M
Mailing Address:	620 W WASHINGTON ST RM 422
Mailing City,St,Zip:	PHOENIX, AZ 85003-2018
Contact Name:	Heather McArthur
Contact Phone:	(602) 534-8451
Management Methods:	Not reported
Date Generator Signed the Manifest:	08/16/2004
Transporter EPA Id Number:	AZ0000303032
Date Transporter Signed the Manifest:	08/25/2004
Transporter EPA Id Number:	AZ0000303032
TSD EPA Id Number:	ARD069748192
Date TSD Signed Manifest:	09/08/2004
DOT Id Number:	UN1978
Quantity:	50.00 Pounds
Waste Code 1:	D001
Waste Code 2:	Not reported
Waste Code 3:	Not reported
Waste Code 4:	Not reported
Waste Code 5:	Not reported
Waste Code 6:	Not reported
Waste Code 7:	Not reported
Waste Code 8:	Not reported
Waste Code 9:	Not reported

Report Year:	Not reported
EPA Id:	AZR000036533
Business Type:	M
Mailing Address:	620 W WASHINGTON ST RM 422
Mailing City,St,Zip:	PHOENIX, AZ 85003-2018
Contact Name:	Heather McArthur
Contact Phone:	(602) 534-8451
Management Methods:	Not reported
Date Generator Signed the Manifest:	08/16/2004
Transporter EPA Id Number:	AZ0000303032

Map ID	Site	Database(s)	EPA ID Number

PHOENIX CITY OF POLICE DEPT (Continued) **1001959664**

Date Transporter Signed the Manifest:	08/25/2004
Transporter EPA Id Number:	AZ0000303032
TSD EPA Id Number:	ARD069748192
Date TSD Signed Manifest:	/ /
DOT Id Number:	UN3204
Quantity:	2.00 Pounds
Waste Code 1:	U075
Waste Code 2:	Not reported
Waste Code 3:	Not reported
Waste Code 4:	Not reported
Waste Code 5:	Not reported
Waste Code 6:	Not reported
Waste Code 7:	Not reported
Waste Code 8:	Not reported
Waste Code 9:	Not reported

Report Year:	Not reported
EPA Id:	AZR000036533
Business Type:	M
Mailing Address:	620 W WASHINGTON ST RM 422
Mailing City,St,Zip:	PHOENIX, AZ 85003-2018
Contact Name:	Heather McArthur
Contact Phone:	(602) 534-8451
Management Methods:	Not reported
Date Generator Signed the Manifest:	08/16/2004
Transporter EPA Id Number:	AZ0000303032
Date Transporter Signed the Manifest:	08/25/2004
Transporter EPA Id Number:	AZ0000303032
TSD EPA Id Number:	ARD069748192
Date TSD Signed Manifest:	09/08/2004
DOT Id Number:	UN3139
Quantity:	4.00 Pounds
Waste Code 1:	D001
Waste Code 2:	Not reported
Waste Code 3:	Not reported
Waste Code 4:	Not reported
Waste Code 5:	Not reported
Waste Code 6:	Not reported
Waste Code 7:	Not reported
Waste Code 8:	Not reported
Waste Code 9:	Not reported

EMAP:

ID Number:	112248
Township:	Not reported
Range:	Not reported
Section:	0
Quarter 1:	Not reported
Quarter 2:	Not reported
Quarter 3:	Not reported
Latitude:	33.414747327
Longitude:	-112.070108707
Collection Method:	LOCATED FROM COUNTY PARCEL INFORMATION
Place Type:	CITY OWNED PLACE
Place Type Code:	CF
Place C Code:	PP
Facility Status:	ACTIVE

Map ID	Site	Database(s)	EPA ID Number

PHOENIX CITY OF POLICE DEPT (Continued) **1001959664**

End Date: Not reported
Verified: Y

---

141 **EDR US Hist Auto Stat** **1015345836**
231 E ELWOOD ST **N/A**
PHOENIX, AZ 85040

EDR Historical Auto Stations:
Name: OSCAR CONTRERAS
Year: 2001
Address: 231 E ELWOOD ST

Name: OSCAR CONTRERAS
Year: 2003
Address: 231 E ELWOOD ST

---

142 **ALS SERV STA** **EDR US Hist Auto Stat** **1008992591**
3701 S CENTRAL DR **N/A**
PHOENIX, AZ

EDR Historical Auto Stations:
Name: BLOSSER C O
Year: 1950
Type: AUTOMOBILE SERVICE STATIONS

Name: ALS SERV STA
Year: 1955
Type: AUTOMOBILE SERVICE STATIONS

---

142 **GATEWAY MANUFACTURING** **AZ EMAP** **S117597184**
12 E RAYMOND ST **N/A**
PHOENIX, AZ 85040

EMAP:
ID Number: 117146
Township: Not reported
Range: Not reported
Section: 0
Quarter 1: Not reported
Quarter 2: Not reported
Quarter 3: Not reported
Latitude: 33.413315380
Longitude: -112.072606785
Collection Method: LOCATED FROM COUNTY PARCEL INFORMATION
Place Type: MANUFACTURING/INDUSTRIAL PLANT
Place Type Code: INDUS
Place C Code: PP
Facility Status: NOT ACTIVE
End Date: 07/30/2010
Verified: Y

Map ID	Site	Database(s)	EPA ID Number
142	**GATEWAY MANUFACTURING** **12 E RAYMOND ST** **PHOENIX, AZ 85040**	**FINDS**	**1012133973** **N/A**

FINDS:

Registry ID: 110039259691

Environmental Interest/Information System
AZURITE (Arizona Unified Repository For Informational Tracking Of The Environment is the Arizona Department of Environmental Quality (ADEQ) database that is used for environmental enforcement and compliance reporting to the Permit and Compliance (PCS) system and to the Air Facility System Universal Interface (AFS-UI).

143	**GRIGSBY W S** **3713 S CENTRAL DR** **PHOENIX, AZ**	**EDR US Hist Auto Stat**	**1008992477** **N/A**

EDR Historical Auto Stations:

Name: GRIGSBY W S
Year: 1950
Type: AUTOMOBILE REPAIRING

Name: WILLIAMS D C
Year: 1950
Type: AUTOMOBILE SERVICE STATIONS

143	**R&A CLEANERS** **3748 S CENTRAL** **PHOENIX, AZ**	**AZ DRYCLEANERS**	**S113878261** **N/A**

DRYCLEANERS:

File Number: Not reported
Facility Status: Not reported
Date From: 1947
Date To: 1947
Comments: Not reported

143	**SOUTH PHOENIX CLEANERS** **3749 S CENTRAL** **PHOENIX, AZ**	**AZ DRYCLEANERS**	**S113878497** **N/A**

DRYCLEANERS:

File Number: Not reported
Facility Status: Not reported
Date From: 1942
Date To: 1942
Comments: Not reported

Map ID	Site	Database(s)	EPA ID Number
143	**SOUTH PHOENIX** **3749 S CENTRAL DR** **PHOENIX, AZ**	**EDR US Hist Cleaners**	**1009124637** **N/A**

EDR Historical Cleaners:

Name:	SOUTH PHOENIX
Year:	1945
Type:	CLEANERS & DYERS
Name:	QUALITY CLEANERS
Year:	1945
Type:	CLEANERS & DYERS

143	**REIS M F** **3757 S CENTRAL DR** **PHOENIX, AZ**	**EDR US Hist Auto Stat**	**1008991202** **N/A**

EDR Historical Auto Stations:

Name:	REIS M F
Year:	1940
Type:	SERVICE STATIONS

143	**CENTRAL AVE & WEST RD** **PHOENIX, AZ 95041**	**ERNS**	**92291017** **N/A**

Click this hyperlink while viewing on your computer to access additional ERNS detail in the EDR Site Report.

143	**REIS M F** **3797 S CENTRAL DR** **PHOENIX, AZ**	**EDR US Hist Auto Stat**	**1008992872** **N/A**

EDR Historical Auto Stations:

Name:	REIS M F
Year:	1945
Type:	SERVICE STATIONS

143	**SCHNEIDER P T** **3801 S CENTRAL DR** **PHOENIX, AZ**	**EDR US Hist Auto Stat**	**1008991264** **N/A**

EDR Historical Auto Stations:

Name:	SCHNEIDER P T
Year:	1940
Type:	AUTO REPAIRING
Name:	SCHNEIDER P T
Year:	1945
Type:	AUTO REPAIRING

Map ID	Site	Database(s)	EPA ID Number
143	**WIRTH L W** **3823 S CENTRAL DR** **PHOENIX, AZ**	**EDR US Hist Auto Stat**	**1008992711** **N/A**

EDR Historical Auto Stations:
Name: WIRTH L W
Year: 1945
Type: AUTO REPAIRING

143	**CENTRAL AUTO REPAIR SERVICE** **3825 S CENTRAL DR** **PHOENIX, AZ**	**EDR US Hist Auto Stat**	**1008992599** **N/A**

EDR Historical Auto Stations:
Name: CENTRAL AUTO REPAIR SERVICE
Year: 1945
Type: AUTO REPAIRING

143	**HOLLAND FRED** **3901 S CENTRAL DR** **PHOENIX, AZ**	**EDR US Hist Auto Stat**	**1008991501** **N/A**

EDR Historical Auto Stations:
Name: HOLLAND FRED
Year: 1950
Type: AUTOMOBILE SERVICE STATIONS

143	**STAN & DELS SELF SERV STA** **3911 S CENTRAL DR** **PHOENIX, AZ**	**EDR US Hist Auto Stat**	**1008991688** **N/A**

EDR Historical Auto Stations:
Name: STAN & DELS SELF SERV STA
Year: 1950
Type: AUTOMOBILE SERVICE STATIONS

143	**ABC AUTO BODY SHOP** **3909 S CENTRAL AVE** **PHOENIX, AZ 85040**	**FINDS**	**1012147177** **N/A**

FINDS:

Registry ID: 110039244172

Environmental Interest/Information System
AZURITE (Arizona Unified Repository For Informational Tracking Of The Environment is the Arizona Department of Environmental Quality (ADEQ) database that is used for environmental enforcement and compliance reporting to the Permit and Compliance (PCS) system and to the Air Facility System Universal Interface (AFS-UI).

Map ID	Site	Database(s)	EPA ID Number
143	**ABC AUTO BODY SHOP** **3909 S CENTRAL AVE** **PHOENIX, AZ 85040**	**AZ EMAP**	**S117584333** **N/A**

EMAP:

ID Number:	114963
Township:	Not reported
Range:	Not reported
Section:	0
Quarter 1:	Not reported
Quarter 2:	Not reported
Quarter 3:	Not reported
Latitude:	33.411583126
Longitude:	-112.073017554
Collection Method:	LOCATED FROM COUNTY PARCEL INFORMATION
Place Type:	AUTO/VEHICLE REPAIR FACILITY
Place Type Code:	AUTO
Place C Code:	PP
Facility Status:	NOT ACTIVE
End Date:	07/30/2010
Verified:	Y

143	**3909 S CENTRAL AVE** **PHOENIX, AZ 85040**	**EDR US Hist Auto Stat**	**1015463638** **N/A**

EDR Historical Auto Stations:

Name:	A B C BODY & MECHANIC SHOP
Year:	1999
Address:	3909 S CENTRAL AVE
Name:	ABC BODY & MECHANIC SHOP
Year:	2000
Address:	3909 S CENTRAL AVE
Name:	MORENOS AUTO REPAIR
Year:	2001
Address:	3909 S CENTRAL AVE
Name:	SOUTHSTAR AUTO BODY & PAINT
Year:	2002
Address:	3909 S CENTRAL AVE
Name:	SOUTHSTAR COLLISION
Year:	2004
Address:	3909 S CENTRAL AVE

143	**DENNYS TRANSMISSIONS** **11 W ILLINI ST** **PHOENIX, AZ**	**EDR US Hist Auto Stat**	**1008992957** **N/A**

EDR Historical Auto Stations:

Name:	DENNYS TRANSMISSIONS
Year:	1977
Type:	AUTOMOBILE REPAIRING
Name:	DENNYS AUTOMOTIVE & SUPPLY
Year:	2009

Map ID	Site	Database(s)	EPA ID Number
	DENNYS TRANSMISSIONS (Continued)		**1008992957**
	Address: 11 W ILLINI ST		
143	**DAVES SERVICENTER** **3919 S CENTRAL DR** **PHOENIX, AZ**	**EDR US Hist Auto Stat**	**1008991952** **N/A**

EDR Historical Auto Stations:
Name: DAVES SERVICENTER
Year: 1955
Type: AUTOMOBILE SERVICE STATIONS

143	**DENNY S TRANMISSION** **3902 S CENTRAL AVE** **PHOENIX, AZ 85040**	**FINDS**	**1012134133** **N/A**

FINDS:

Registry ID: 110039264104

Environmental Interest/Information System
AZURITE (Arizona Unified Repository For Informational Tracking Of The Environment is the Arizona Department of Environmental Quality (ADEQ) database that is used for environmental enforcement and compliance reporting to the Permit and Compliance (PCS) system and to the Air Facility System Universal Interface (AFS-UI).

143	**DENNY'S TRANMISSION** **3902 S CENTRAL AVE** **PHOENIX, AZ 85040**	**AZ EMAP**	**S117593686** **N/A**

EMAP:

ID Number:	34305
Township:	Not reported
Range:	Not reported
Section:	0
Quarter 1:	Not reported
Quarter 2:	Not reported
Quarter 3:	Not reported
Latitude:	33.411431301
Longitude:	-112.073771293
Collection Method:	LOCATED FROM COUNTY PARCEL INFORMATION
Place Type:	AUTO/VEHICLE REPAIR FACILITY
Place Type Code:	AUTO
Place C Code:	PP
Facility Status:	NOT ACTIVE
End Date:	10/11/2011
Verified:	Y

Map ID	Site	Database(s)	EPA ID Number
143	**DENNY'S TRANMISSION** **3902 S CENTRAL AVE** **PHOENIX, AZ 85040**	**AZ UST**	**U000737143** **N/A**

UST:

Facility ID:	0-005525
Owner:	VAN LOO, MICHAEL
Latitude:	33.411431
Longitude:	112.073771
Tank ID:	1
Date Closed:	01/01/1987
Closure Type:	**Perm Removal**

143	**3902 S CENTRAL AVE** **PHOENIX, AZ 85040**	**EDR US Hist Auto Stat**	**1008992801** **N/A**

EDR Historical Auto Stations:

Name:	DENNYS TRANSMISSION INC
Year:	1982
Type:	AUTOMOBILE REPAIRS
Name:	DENNYS TRANSMISSION SERVICE
Year:	1999
Address:	3902 S CENTRAL AVE
Name:	DENNYS TRANSMISSION SVC
Year:	2010
Address:	3902 S CENTRAL AVE

143	**3910 S CENTRAL AVE** **PHOENIX, AZ 85040**	**EDR US Hist Auto Stat**	**1015463801** **N/A**

EDR Historical Auto Stations:

Name:	ELIOS AUTO REPAIR
Year:	2004
Address:	3910 S CENTRAL AVE
Name:	ELIOS AUTO REPAIR
Year:	2005
Address:	3910 S CENTRAL AVE
Name:	ELIOS AUTO REPAIR
Year:	2006
Address:	3910 S CENTRAL AVE
Name:	ELIOS AUTO REPAIR
Year:	2007
Address:	3910 S CENTRAL AVE

Map ID	Site	Database(s)	EPA ID Number
144	**200 W WEST RD** **PHOENIX, AZ 85041**	**EDR US Hist Auto Stat**	**1015302482** **N/A**

EDR Historical Auto Stations:

Name:	VICTORS MECHANIC SHOP
Year:	2001
Address:	200 W WEST RD
Name:	LA RAZA AUTO SEVICIO
Year:	2004
Address:	200 W WEST RD

144	**UNKNOWN/COP** **3 AVE. & WEST RD.** **PHOENIX, AZ**	**AZ SPILLS**	**S106198384** **N/A**

SPILLS:

Incident Date:	03/28/01
Property Mngmt:	City
Chemicals:	Oil (Used)
Response Date:	N/A
Type:	Dumping
Referred to:	N/A
Fund Amount:	COP/Unk
Quantity:	15 5-gals.
Incident Number:	01-120-E
Referral Date:	N/A
Structure:	Jugs
Date Report:	03/28/01

145	**CESAR E CHAVEZ COMMUNITY SCHOOL** **4001 S 3RD ST** **PHOENIX, AZ 85040**	**AZ EMAP**	**S117590209** **N/A**

EMAP:

ID Number:	131193
Township:	Not reported
Range:	Not reported
Section:	0
Quarter 1:	Not reported
Quarter 2:	Not reported
Quarter 3:	Not reported
Latitude:	33.411243209
Longitude:	-112.067741723
Collection Method:	LOCATED FROM COUNTY PARCEL INFORMATION
Place Type:	PUBLIC SCHOOL
Place Type Code:	PUBSH
Place C Code:	PP
Facility Status:	ACTIVE
End Date:	Not reported
Verified:	Y

Map ID	Site	Database(s)	EPA ID Number
145	**CESAR E CHAVEZ COMMUNITY SCHOOL** **4001 S 3RD ST** **PHOENIX, AZ 85040**	**FINDS**	**1011467910** **N/A**

FINDS:

Registry ID: 110036677281

Environmental Interest/Information System
AZURITE (Arizona Unified Repository For Informational Tracking Of The Environment is the Arizona Department of Environmental Quality (ADEQ) database that is used for environmental enforcement and compliance reporting to the Permit and Compliance (PCS) system and to the Air Facility System Universal Interface (AFS-UI).

146	**BEST CANDY** **20 E JONES AVE** **PHOENIX, AZ 85040**	**AZ EMAP**	**S117587823** **N/A**

EMAP:

ID Number:	31290
Township:	Not reported
Range:	Not reported
Section:	0
Quarter 1:	Not reported
Quarter 2:	Not reported
Quarter 3:	Not reported
Latitude:	33.410889807
Longitude:	-112.072477298
Collection Method:	DIGITAL IMAGERY
Place Type:	WAREHOUSE
Place Type Code:	WHS
Place C Code:	PP
Facility Status:	NOT ACTIVE
End Date:	09/29/2011
Verified:	Y

146	**BEST CANDY** **20 E JONES AVE** **PHOENIX, AZ 85040**	**AZ UST**	**U000737805** **N/A**

UST:

Facility ID:	0-006809
Owner:	BEST CANDY
Latitude:	33.410889
Longitude:	112.072477
Tank ID:	1
Date Closed:	04/09/1990
Closure Type:	**Perm Removal**

Map ID	Site	Database(s)	EPA ID Number
146	**BEST CANDY** **20 E JONES AVE** **PHOENIX, AZ 85040**	**FINDS**	**1012143230** **N/A**

FINDS:

Registry ID: 110039306337

Environmental Interest/Information System
AZURITE (Arizona Unified Repository For Informational Tracking Of The Environment is the Arizona Department of Environmental Quality (ADEQ) database that is used for environmental enforcement and compliance reporting to the Permit and Compliance (PCS) system and to the Air Facility System Universal Interface (AFS-UI).

146	**45 E JONES AVE** **PHOENIX, AZ 85040**	**EDR US Hist Auto Stat**	**1015501565** **N/A**

EDR Historical Auto Stations:

Name: WYMAN AUTO PROS
Year: 2005
Address: 45 E JONES AVE

Name: WYMAN AUTO PROS
Year: 2007
Address: 45 E JONES AVE

146	**4001 S CENTRAL AVE** **PHOENIX, AZ 85040**	**EDR US Hist Auto Stat**	**1008991529** **N/A**

EDR Historical Auto Stations:

Name: LORESKI GABRIEL
Year: 1950
Type: AUTOMOBILE SERVICE STATIONS

Name: LATIN MUFFLERS & AUTO SERVICE
Year: 2011
Address: 4001 S CENTRAL AVE

Name: LATIN MUFFLERS & AUTO SERVICE
Year: 2012
Address: 4001 S CENTRAL AVE

146	**4010 S CENTRAL AVE** **PHOENIX, AZ 85040**	**EDR US Hist Auto Stat**	**1015471495** **N/A**

EDR Historical Auto Stations:

Name: ROMERO'S AUTOBODY & PAINT
Year: 1999
Address: 4010 S CENTRAL AVE

Name: D & L AUTO SERVICE
Year: 2007

Map ID	Site	Database(s)	EPA ID Number
	(Continued)		**1015471495**

Address: 4010 S CENTRAL AVE

147	**113-11-014** **206 E JONES AVE** **PHOENIX, AZ 85040**	**AZ EMAP**	**S117583167** **N/A**

EMAP:

ID Number:	118125
Township:	Not reported
Range:	Not reported
Section:	0
Quarter 1:	Not reported
Quarter 2:	Not reported
Quarter 3:	Not reported
Latitude:	33.410961006
Longitude:	-112.070771878
Collection Method:	LOCATED FROM COUNTY PARCEL INFORMATION
Place Type:	RESIDENCE
Place Type Code:	RES
Place C Code:	PP
Facility Status:	NOT ACTIVE
End Date:	07/30/2010
Verified:	Y

147	**113-11-014** **206 E JONES AVE** **PHOENIX, AZ 85040**	**FINDS**	**1012152253** **N/A**

FINDS:

Registry ID: 110039232416

Environmental Interest/Information System
AZURITE (Arizona Unified Repository For Informational Tracking Of The Environment is the Arizona Department of Environmental Quality (ADEQ) database that is used for environmental enforcement and compliance reporting to the Permit and Compliance (PCS) system and to the Air Facility System Universal Interface (AFS-UI).

147	**MATRIX INDUSTRIES INC** **234 E JONES ST** **PHOENIX, AZ 85040**	**RCRA NonGen / NLR** **FINDS**	**1006804553** **AZE990622003**

RCRA NonGen / NLR:

Date form received by agency:	11/08/2002
Facility name:	MATRIX INDUSTRIES INC
Facility address:	234 E JONES ST PHOENIX, AZ 85040
EPA ID:	AZE990622003
Contact:	Not reported
Contact address:	Not reported Not reported
Contact country:	US
Contact telephone:	Not reported

Map ID	Site	Database(s)	EPA ID Number

MATRIX INDUSTRIES INC (Continued) **1006804553**

Contact email: Not reported
EPA Region: 09
Classification: Non-Generator
Description: Handler: Non-Generators do not presently generate hazardous waste

Owner/Operator Summary:
Owner/operator name: MATRIX INDUSTRIES INC
Owner/operator address: 3003 N CENTRAL AVE 103
PHOENIX, AZ 85012
Owner/operator country: Not reported
Owner/operator telephone: (602) 569-2439
Legal status: Private
Owner/Operator Type: Owner
Owner/Op start date: Not reported
Owner/Op end date: Not reported

Handler Activities Summary:
U.S. importer of hazardous waste: No
Mixed waste (haz. and radioactive): No
Recycler of hazardous waste: No
Transporter of hazardous waste: No
Treater, storer or disposer of HW: No
Underground injection activity: No
On-site burner exemption: No
Furnace exemption: No
Used oil fuel burner: No
Used oil processor: No
User oil refiner: No
Used oil fuel marketer to burner: No
Used oil Specification marketer: No
Used oil transfer facility: No
Used oil transporter: No

Violation Status: No violations found

FINDS:

Registry ID: 110013368257

Environmental Interest/Information System
RCRAInfo is a national information system that supports the Resource Conservation and Recovery Act (RCRA) program through the tracking of events and activities related to facilities that generate, transport, and treat, store, or dispose of hazardous waste. RCRAInfo allows RCRA program staff to track the notification, permit, compliance, and corrective action activities required under RCRA.

Map ID	Site	Database(s)	EPA ID Number
147	**113-11-020** **234 E JONES AVE** **PHOENIX, AZ 85040**	**AZ EMAP**	**S117583168** **N/A**

EMAP:

ID Number:	123252
Township:	Not reported
Range:	Not reported
Section:	0
Quarter 1:	Not reported
Quarter 2:	Not reported
Quarter 3:	Not reported
Latitude:	33.410931138
Longitude:	-112.069518368
Collection Method:	LOCATED FROM COUNTY PARCEL INFORMATION
Place Type:	RESIDENCE
Place Type Code:	RES
Place C Code:	PP
Facility Status:	NOT ACTIVE
End Date:	09/25/2006
Verified:	Y

148	**113-13-077** **49 E SOUTHGATE AVE** **PHOENIX, AZ 85040**	**AZ EMAP**	**S117583170** **N/A**

EMAP:

ID Number:	125573
Township:	Not reported
Range:	Not reported
Section:	0
Quarter 1:	Not reported
Quarter 2:	Not reported
Quarter 3:	Not reported
Latitude:	33.409442940
Longitude:	-112.070430000
Collection Method:	DIGITAL IMAGERY
Place Type:	RESIDENCE
Place Type Code:	RES
Place C Code:	PP
Facility Status:	NOT ACTIVE
End Date:	10/31/2006
Verified:	Y

149	**WIMBERLY MTRS** **4104 S CENTRAL DR** **PHOENIX, AZ**	**EDR US Hist Auto Stat**	**1008992366** **N/A**

EDR Historical Auto Stations:

Name:	WIMBERLY MTRS
Year:	1950
Type:	AUTOMOBILE REPAIRING

Map ID	Site	Database(s)	EPA ID Number
149	**PALMS LAUNDRY & DRY CLEANING** **4105 SOUTH CENTRAL (AVE??)** **PHOENIX, AZ**	**AZ DRYCLEANERS**	**S113878041** **N/A**

DRYCLEANERS:
File Number: Not reported
Facility Status: Not reported
Date From: 1958
Date To: 1963
Comments: Not reported

149	**PALMS LDRY & DRY CLNRS** **4105 S CENTRAL DR** **PHOENIX, AZ**	**EDR US Hist Cleaners**	**1009125037** **N/A**

EDR Historical Cleaners:
Name: PALMS HOME LDRY
Year: 1950
Type: LAUNDERIES

Name: PALMS LDRY & DRY CLNRS
Year: 1955
Type: LAUNDRIES

149	**NATES AUTO & TRUCK REPAIR** **4108 8 CENTRAL AV** **PHOENIX, AZ**	**EDR US Hist Auto Stat**	**1008991818** **N/A**

EDR Historical Auto Stations:
Name: NATES AUTO & TRUCK REPAIR
Year: 1982
Type: AUTOMOBILE REPAIRS

149	**PHIFERS AUTO & TRUCK REPAIR** **4108 S CENTRAL AVE** **PHOENIX, AZ**	**EDR US Hist Auto Stat**	**1008991987** **N/A**

EDR Historical Auto Stations:
Name: PHIFERS AUTO & TRUCK REPAIR
Year: 1977
Type: AUTOMOBILE REPAIRING

149	**CENTRAL SIGNAL SERV STA** **4120 S CENTRAL DR** **PHOENIX, AZ**	**EDR US Hist Auto Stat**	**1008992398** **N/A**

EDR Historical Auto Stations:
Name: CENTRAL SIGNAL SERV
Year: 1950
Type: AUTOMOBILE SERVICE STATIONS

Name: CENTRAL SIGNAL SERV STA
Year: 1955
Type: AUTOMOBILE SERVICE STATIONS

Map ID	Site	Database(s)	EPA ID Number
149	**10 W RIVERSIDE ST** **PHOENIX, AZ 85041**	**EDR US Hist Auto Stat**	**1015117503** **N/A**

EDR Historical Auto Stations:

Name:	GENES AUTO CARE
Year:	2001
Address:	10 W RIVERSIDE ST
Name:	GENES AUTO CARE
Year:	2002
Address:	10 W RIVERSIDE ST
Name:	GENES AUTO CARE
Year:	2003
Address:	10 W RIVERSIDE ST
Name:	LOS AMIGOS AUTO MECHANIC
Year:	2005
Address:	10 W RIVERSIDE ST
Name:	LOS AMIGOS AUTO MECHANIC
Year:	2006
Address:	10 W RIVERSIDE ST

150	**MATRIX INDUSTRIES INC** **18 E RIVERSIDE** **PHOENIX, AZ 85040**	**RCRA NonGen / NLR** **FINDS**	**1006804554** **AZE990622004**

RCRA NonGen / NLR:

Date form received by agency:	11/08/2002
Facility name:	MATRIX INDUSTRIES INC
Facility address:	18 E RIVERSIDE PHOENIX, AZ 85040
EPA ID:	AZE990622004
Contact:	Not reported
Contact address:	Not reported Not reported
Contact country:	US
Contact telephone:	Not reported
Contact email:	Not reported
EPA Region:	09
Classification:	Non-Generator
Description:	Handler: Non-Generators do not presently generate hazardous waste

Owner/Operator Summary:

Owner/operator name:	MATRIX INDUSTRIES INC
Owner/operator address:	3003 N CENTRAL AVE 103 PHOENIX, AZ 85012
Owner/operator country:	Not reported
Owner/operator telephone:	(602) 569-2439
Legal status:	Private
Owner/Operator Type:	Owner
Owner/Op start date:	Not reported
Owner/Op end date:	Not reported

Handler Activities Summary:

U.S. importer of hazardous waste:	No
Mixed waste (haz. and radioactive):	No

Map ID	Site	Database(s)	EPA ID Number

MATRIX INDUSTRIES INC (Continued) **1006804554**

Recycler of hazardous waste:	No
Transporter of hazardous waste:	No
Treater, storer or disposer of HW:	No
Underground injection activity:	No
On-site burner exemption:	No
Furnace exemption:	No
Used oil fuel burner:	No
Used oil processor:	No
User oil refiner:	No
Used oil fuel marketer to burner:	No
Used oil Specification marketer:	No
Used oil transfer facility:	No
Used oil transporter:	No

Violation Status: No violations found

FINDS:

Registry ID: 110013368284

Environmental Interest/Information System
RCRAInfo is a national information system that supports the Resource Conservation and Recovery Act (RCRA) program through the tracking of events and activities related to facilities that generate, transport, and treat, store, or dispose of hazardous waste. RCRAInfo allows RCRA program staff to track the notification, permit, compliance, and corrective action activities required under RCRA.

---

150 **113-13-022** **AZ EMAP** **S117583169**
18 E RIVERSIDE ST **N/A**
PHOENIX, AZ 85040

EMAP:

ID Number:	123253
Township:	Not reported
Range:	Not reported
Section:	0
Quarter 1:	Not reported
Quarter 2:	Not reported
Quarter 3:	Not reported
Latitude:	33.408815108
Longitude:	-112.072557649
Collection Method:	LOCATED FROM COUNTY PARCEL INFORMATION
Place Type:	RESIDENCE
Place Type Code:	RES
Place C Code:	PP
Facility Status:	NOT ACTIVE
End Date:	09/25/2006
Verified:	Y

Map ID	Site	Database(s)	EPA ID Number
150	**CENTRAL SERV SELF LDRY** **4220 S CENTRAL AVE** **PHOENIX, AZ**	**EDR US Hist Cleaners**	**1009125109** **N/A**

EDR Historical Cleaners:
Name: CENTRAL SERV SELF LDRY
Year: 1950
Type: LAUNDERIES

150	**VALUE VALET CLEANING & SHIRT L** **4223 S CENTRAL AVE** **PHOENIX, AZ**	**AZ DRYCLEANERS**	**S113878947** **N/A**

DRYCLEANERS:
File Number: Not reported
Facility Status: Not reported
Date From: 1968
Date To: 1980
Comments: Not reported

151	**RA CLNRS** **4302 S CENTRAL DR** **PHOENIX, AZ**	**EDR US Hist Cleaners**	**1009125013** **N/A**

EDR Historical Cleaners:
Name: RA CLNRS
Year: 1950
Type: CLEANERS & DYERS

151	**R A CLEANERS** **4302 S CENTRAL AVENUE** **PHOENIX, AZ**	**AZ DRYCLEANERS**	**S113878259** **N/A**

DRYCLEANERS:
File Number: Not reported
Facility Status: Not reported
Date From: 1953
Date To: 1980
Comments: Not reported

151	**MULLIN L E** **4330 S CENTRAL DR** **PHOENIX, AZ**	**EDR US Hist Auto Stat**	**1008991421** **N/A**

EDR Historical Auto Stations:
Name: MULLIN L E
Year: 1950
Type: AUTOMOBILE SERVICE STATIONS

Map ID	Site	Database(s)	EPA ID Number
152	**MONKS REPAIR SERVICE** **300 E BROADWAY LN** **PHOENIX, AZ**	**EDR US Hist Auto Stat**	**1008992530** **N/A**

EDR Historical Auto Stations:

Name:	MONKS REPAIR SERVICE
Year:	1964
Type:	AUTOMOBILE REPAIRING

152	**ONE WAY AUTO** **212 E BROADWAY RD** **PHOENIX, AZ 85040**	**AZ EMAP**	**S117605971** **N/A**

EMAP:

ID Number:	6436
Township:	Not reported
Range:	Not reported
Section:	0
Quarter 1:	Not reported
Quarter 2:	Not reported
Quarter 3:	Not reported
Latitude:	33.407242170
Longitude:	-112.070875160
Collection Method:	LOCATED FROM COUNTY PARCEL INFORMATION
Place Type:	VEHICLE SALES (AUTO/RV/MOTORSPORTS)
Place Type Code:	ASL
Place C Code:	PP
Facility Status:	ACTIVE
End Date:	Not reported
Verified:	Y

152	**212 E BROADWAY RD** **PHOENIX, AZ 85040**	**EDR US Hist Auto Stat**	**1015323509** **N/A**

EDR Historical Auto Stations:

Name:	MINARDIS AUTO REPAIR
Year:	2005
Address:	212 E BROADWAY RD

152	**ONE WAY AUTO** **212 E BROADWAY RD** **PHOENIX, AZ 85040**	**FINDS**	**1007145740** **N/A**

FINDS:

Registry ID: 110015956651

Environmental Interest/Information System
AZURITE (Arizona Unified Repository For Informational Tracking Of The Environment is the Arizona Department of Environmental Quality (ADEQ) database that is used for environmental enforcement and compliance reporting to the Permit and Compliance (PCS) system and to the Air Facility System Universal Interface (AFS-UI).

Map ID	Site	Database(s)	EPA ID Number
152	**216 E BROADWAY RD** **PHOENIX, AZ 85040**	**EDR US Hist Auto Stat**	**1015328553** **N/A**

EDR Historical Auto Stations:

Name:	J & B AUTOMOTIVE
Year:	2005
Address:	216 E BROADWAY RD

152	**220 E BROADWAY RD** **PHOENIX, AZ 85040**	**EDR US Hist Auto Stat**	**1015332689** **N/A**

EDR Historical Auto Stations:

Name:	CJ AUTO REPAIR
Year:	2005
Address:	220 E BROADWAY RD

152	**234 E BROADWAY RD** **PHOENIX, AZ 85040**	**EDR US Hist Auto Stat**	**1015349049** **N/A**

EDR Historical Auto Stations:

Name:	ARIZONA ANGEL AUTO BODY & PAINTING
Year:	2006
Address:	234 E BROADWAY RD
Name:	ARIZONA ANGEL AUTO BODY & PAINTING
Year:	2007
Address:	234 E BROADWAY RD
Name:	ARIZONA ANGEL AUTO BODY & PAINTING
Year:	2008
Address:	234 E BROADWAY RD

152	**308 E BROADWAY RD** **PHOENIX, AZ 85040**	**EDR US Hist Auto Stat**	**1015410243** **N/A**

EDR Historical Auto Stations:

Name:	BROADWAY RADIATOR SHOP
Year:	1999
Address:	308 E BROADWAY RD
Name:	BROADWAY RADIATOR SHOP
Year:	2000
Address:	308 E BROADWAY RD
Name:	BROADWAY RADIATOR SHOP
Year:	2010
Address:	308 E BROADWAY RD

Map ID	Site	Database(s)	EPA ID Number
152	**301 E BROADWAY RD** **PHOENIX, AZ 85040**	**EDR US Hist Auto Stat**	**1015402398** **N/A**

EDR Historical Auto Stations:

Name: JOSES AUTO SERVICE
Year: 2001
Address: 301 E BROADWAY RD

Name: JOSES AUTO SERVICE
Year: 2002
Address: 301 E BROADWAY RD

Name: JOSES AUTO SERVICE
Year: 2003
Address: 301 E BROADWAY RD

Name: JOSES AUTO SERVICE
Year: 2004
Address: 301 E BROADWAY RD

Name: JOSES AUTO SERVICE
Year: 2005
Address: 301 E BROADWAY RD

Name: JOSES AUTO SERVICE
Year: 2006
Address: 301 E BROADWAY RD

Name: JOSES AUTO SERVICE
Year: 2008
Address: 301 E BROADWAY RD

Name: JOSES AUTO SERVICE
Year: 2009
Address: 301 E BROADWAY RD

Name: JOSES AUTO SVC
Year: 2010
Address: 301 E BROADWAY RD

Name: JOSES AUTO SERVICE
Year: 2011
Address: 301 E BROADWAY RD

Name: JOSES AUTO SERVICE
Year: 2012
Address: 301 E BROADWAY RD

152	**325 E BROADWAY RD** **PHOENIX, AZ 85040**	**EDR US Hist Auto Stat**	**1015426614** **N/A**

EDR Historical Auto Stations:

Name: CHAPOS BODY SHOP
Year: 2005
Address: 325 E BROADWAY RD

Name: WILLYS BODY SHOP
Year: 2008

Map ID	Site	Database(s)	EPA ID Number
	(Continued)		**1015426614**

Address: 325 E BROADWAY RD

Name: ALGELS BODY SHOP
Year: 2009
Address: 325 E BROADWAY RD

152	**113-33-017** **4410 S 3RD ST** **PHOENIX, AZ 85040**	**AZ EMAP**	**S117583174** **N/A**

EMAP:

ID Number:	123254
Township:	Not reported
Range:	Not reported
Section:	0
Quarter 1:	Not reported
Quarter 2:	Not reported
Quarter 3:	Not reported
Latitude:	33.406488249
Longitude:	-112.070266302
Collection Method:	LOCATED FROM COUNTY PARCEL INFORMATION
Place Type:	COMMERCIAL PROPERTY
Place Type Code:	COMM
Place C Code:	PP
Facility Status:	NOT ACTIVE
End Date:	09/25/2006
Verified:	Y

153	**SCHNEIDERS GARAGE** **15 E BROADWAY LN** **PHOENIX, AZ**	**EDR US Hist Auto Stat**	**1008992417** **N/A**

EDR Historical Auto Stations:

Name:	SCHNEIDERS GARAGE
Year:	1964
Type:	AUTOMOBILE REPAIRING

153	**CENTRAL & BROADWAY** **PHEONIX, AZ**	**ERNS**	**2003650922** **N/A**

Click this hyperlink while viewing on your computer to access additional ERNS detail in the EDR Site Report.

Map ID	Site	Database(s)	EPA ID Number
153	**CENTRAL/BROADWAY TRANSIT CENTER** **30 W BROADWAY RD** **PHOENIX, AZ**	**AZ RGA LUST**	**S114968267** **N/A**

RGA LUST:

2005	CENTRAL/BROADWAY TRANSIT CENTER	30 W BROADWAY RD

153	**STANDARD CLEANERS** **24 WEST BROADWAY RD** **PHOENIX, AZ**	**AZ DRYCLEANERS**	**S113878545** **N/A**

DRYCLEANERS:

File Number:	Not reported
Facility Status:	Not reported
Date From:	1923
Date To:	1923
Comments:	Not reported

153	**SCHNEIDERS WARCO** **16 E BROADWAY RD** **PHOENIX, AZ**	**EDR US Hist Auto Stat**	**1008993168** **N/A**

EDR Historical Auto Stations:

Name:	SCHNEIDERS WARCO
Year:	1977
Type:	AUTOMOBILE REPAIRING

153	**RUG DOCTOR** **28 E BROADWAY RD** **PHOENIX, AZ**	**EDR US Hist Cleaners**	**1009125419** **N/A**

EDR Historical Cleaners:

Name:	RUG DOCTOR
Year:	1977
Type:	CARPET AND RUG CLEANERS

153	**ED PASTOR TRANSIT CENTER** **16 W BROADWAY RD** **PHOENIX, AZ**	**AZ RGA LUST**	**S114971389** **N/A**

RGA LUST:

2012	ED PASTOR TRANSIT CENTER	16 W BROADWAY RD

Map ID	Site	Database(s)	EPA ID Number
153	**ED PASTOR TRANSIT CENTER** **16 W BROADWAY RD** **PHOENIX, AZ 85041**	**AZ LUST** **AZ UST** **AZ EMAP**	**U004120059** **N/A**

LUST:

Facility ID:	0-009801
Facility Status:	CLOSED
Lust Number:	5268.01
Leak Priority:	CLOSED SOIL/GW LVL MEETS TIER3
Notification:	11/29/01
Date Closed:	12/05/11

UST:

Facility ID:	0-009801
Owner:	None
Latitude:	33.406938
Longitude:	112.073853
Tank ID:	1
Date Closed:	11/29/2001
Closure Type:	**Perm Removal**
Tank ID:	2
Date Closed:	11/29/2001
Closure Type:	**Perm Removal**

EMAP:

ID Number:	31568
Township:	Not reported
Range:	Not reported
Section:	0
Quarter 1:	Not reported
Quarter 2:	Not reported
Quarter 3:	Not reported
Latitude:	33.406938080
Longitude:	-112.073853266
Collection Method:	LOCATED FROM COUNTY PARCEL INFORMATION
Place Type:	CITY OWNED PLACE
Place Type Code:	CF
Place C Code:	PP
Facility Status:	ACTIVE
End Date:	Not reported
Verified:	Y

153	**CENTRAL/BROADWAY TRANSIT CENTER** **16 W BROADWAY RD** **PHOENIX, AZ**	**AZ RGA LUST**	**S114968266** **N/A**

RGA LUST:

2011	CENTRAL/BROADWAY TRANSIT CENTER	16 W BROADWAY RD
2010	CENTRAL/BROADWAY TRANSIT CENTER	16 W BROADWAY RD
2009	CENTRAL/BROADWAY TRANSIT CENTER	16 W BROADWAY RD
2008	CENTRAL/BROADWAY TRANSIT CENTER	16 W BROADWAY RD
2007	CENTRAL/BROADWAY TRANSIT CENTER	16 W BROADWAY RD

Map ID	Site	Database(s)	EPA ID Number
153	**ED PASTOR TRANSIT CENTER** **16 W BROADWAY RD** **PHOENIX, AZ 85041**	**FINDS**	**1012136981** **N/A**

FINDS:

Registry ID: 110039266139

Environmental Interest/Information System
AZURITE (Arizona Unified Repository For Informational Tracking Of The Environment is the Arizona Department of Environmental Quality (ADEQ) database that is used for environmental enforcement and compliance reporting to the Permit and Compliance (PCS) system and to the Air Facility System Universal Interface (AFS-UI).

153	**BROADWAY LDRY** **16 W BROADWAY RD** **PHOENIX, AZ**	**EDR US Hist Cleaners**	**1009125076** **N/A**

EDR Historical Cleaners:

Name:	BROADWAY LDRY
Year:	1955
Type:	LAUNDRIES

153	**ED PASTOR TRANSIT CENTER** **10 WEST BROADWAY** **PHOENIX, AZ 85041**	**AZ Dry Wells**	**S117038496** **N/A**

DRY WELLS:

Drywell Number:	2
Drywell Status:	A
Drywell Status Change:	Not reported
Other Drywell Status:	Not reported
Facility Phone:	Not reported
Registration Number:	50635
County Code:	07
Business Code:	10
Reg Thru Number:	50636
Fee:	200
Owner Contact Name:	Not reported
Owner Id:	1
Prop Owner Name:	CITY OF PHOENIX PUBLIC TRANSIT DEPT
Prop Owner Address:	302 N. 1ST AVE #900
Prop Owner City/State/Zip:	85003
Prop Owner Phone:	Not reported
Contact Person Name:	JOE BOWAR
Contact Person Title:	SAME
Contact Person Address:	Not reported
Contact Person City/State/Zip:	Not reported
Contact Person Phone:	602-534-+8383
Township:	1N
Range:	3E
Section1:	20
Quarter Section:	Not reported
DW Penetrate Groundwater:	Not reported
Site Plan Sent:	Not reported
Entry Date:	07/08/2014

Map ID	Site	Database(s)	EPA ID Number

ED PASTOR TRANSIT CENTER (Continued) **S117038496**

Other Business:	Not reported
Section2:	Not reported
Section3:	Not reported
Proj Officer:	121
In Compliance Letter:	07/08/2014
Request Date:	Not reported
Incomplete Submittal:	Not reported
App Det App:	Not reported
App Required:	Not reported
Future App Required:	Not reported
Mgmt Practice Plan:	Not reported
Drillers Log:	Not reported
Additional Fee:	Not reported
Request 2 For Info:	Not reported
Refer To Compliance:	Not reported
App Date:	Not reported
Reg Received Date:	07/08/2014
Permitting Notification:	Not reported
Registration Number 1:	50635
Registration Key:	50635
Driveway:	Yes
Rooftop:	Not reported
Street:	Yes

---

153 **SCHNEIDERS WARCO** **EDR US Hist Auto Stat** **1008991869**
15 E BROADWAY RD **N/A**
PHOENIX, AZ

EDR Historical Auto Stations:

Name:	SCHNEIDERS WARCO
Year:	1968
Type:	AUTOMOBILE REPAIRING

---

153 **REIS M F** **EDR US Hist Auto Stat** **1008991441**
4335 S CENTRAL DR **N/A**
PHOENIX, AZ

EDR Historical Auto Stations:

Name:	REIS M F
Year:	1950
Type:	AUTOMOBILE SERVICE STATIONS

---

153 **AMERICAN CLEANERS** **AZ DRYCLEANERS** **S113876322**
4329 S CENTRAL AVE **N/A**
PHOENIX, AZ

DRYCLEANERS:

File Number:	Not reported
Facility Status:	Not reported
Date From:	1953
Date To:	1953
Comments:	Not reported

Map ID	Site	Database(s)	EPA ID Number
153	**4422 S CENTRAL AVE** **PHOENIX, AZ 85040**	**EDR US Hist Auto Stat**	**1015498632** **N/A**

EDR Historical Auto Stations:

Name:	SUPER AUTO ELECTRIC
Year:	1999
Address:	4422 S CENTRAL AVE
Name:	S & S AUTO ELECTRIC
Year:	2001
Address:	4422 S CENTRAL AVE
Name:	S & S AUTO ELECTRIC
Year:	2002
Address:	4422 S CENTRAL AVE
Name:	RICHARDS AUTO REPAIR
Year:	2004
Address:	4422 S CENTRAL AVE
Name:	RICHARDS AUTO REPAIR
Year:	2006
Address:	4422 S CENTRAL AVE
Name:	RICHARDS AUTO REPAIR
Year:	2007
Address:	4422 S CENTRAL AVE

153	**CHUY'S MANUFACTURING & REPAIR** **4424 S CENTRAL AVE** **PHOENIX, AZ 85040**	**AZ EMAP**	**S117590611** **N/A**

EMAP:

ID Number:	21066
Township:	Not reported
Range:	Not reported
Section:	0
Quarter 1:	Not reported
Quarter 2:	Not reported
Quarter 3:	Not reported
Latitude:	33.406009654
Longitude:	-112.073660781
Collection Method:	DIGITAL IMAGERY
Place Type:	COMMERCIAL PROPERTY
Place Type Code:	COMM
Place C Code:	PP
Facility Status:	NOT ACTIVE
End Date:	07/30/2010
Verified:	Y

Map ID	Site	Database(s)	EPA ID Number
153	**CHUY S MANUFACTURING & REPAIR** **4424 S CENTRAL AVE** **PHOENIX, AZ 85040**	**FINDS**	**1012169427** **N/A**

FINDS:

Registry ID: 110039381665

Environmental Interest/Information System
AZURITE (Arizona Unified Repository For Informational Tracking Of The Environment is the Arizona Department of Environmental Quality (ADEQ) database that is used for environmental enforcement and compliance reporting to the Permit and Compliance (PCS) system and to the Air Facility System Universal Interface (AFS-UI).

153	**SCHNEIDERS GARAGE** **4401 S CENTRAL DR** **PHOENIX, AZ**	**EDR US Hist Auto Stat**	**1008992189** **N/A**

EDR Historical Auto Stations:
Name: SCHNEIDERS GARAGE
Year: 1950
Type: AUTOMOBILE REPAIRING

153	**CITY OF PHOENIX - NEIGHBORHOOD SERVICE DEPT** **4427 S CENTRAL AVE** **PHOENIX, AZ 85040**	**FINDS**	**1012155274** **N/A**

FINDS:

Registry ID: 110039419215

Environmental Interest/Information System
AZURITE (Arizona Unified Repository For Informational Tracking Of The Environment is the Arizona Department of Environmental Quality (ADEQ) database that is used for environmental enforcement and compliance reporting to the Permit and Compliance (PCS) system and to the Air Facility System Universal Interface (AFS-UI).

153	**PHOENIX CITY OF NEIGHBORHOOD SVC DEPT** **4427 S CENTRAL AVE GRAFFITI WR** **PHOENIX, AZ 85040**	**RCRA NonGen / NLR** **FINDS**	**1004675020** **AZR000038299**

RCRA NonGen / NLR:
Date form received by agency: 08/04/2006
Facility name: PHOENIX CITY OF NEIGHBORHOOD SVC DEPT
Facility address: 4427 S CENTRAL AVE GRAFFITI WR
PHOENIX, AZ 85040
EPA ID: AZR000038299
Mailing address: 135 N 2ND AVE
PHOENIX, AZ 85040
Contact: ERIE JONES
Contact address: 135 N 2ND AVE
PHOENIX, AZ 85040
Contact country: US

Map ID	Site	Database(s)	EPA ID Number

PHOENIX CITY OF NEIGHBORHOOD SVC DEPT (Continued) **1004675020**

Contact telephone: (602) 495-3620
Contact email: Not reported
EPA Region: 09
Classification: Non-Generator
Description: Handler: Non-Generators do not presently generate hazardous waste

Owner/Operator Summary:
Owner/operator name: CITY OF PHOENIX
Owner/operator address: 135 N 2ND AVE
PHOENIX, AZ 85003
Owner/operator country: US
Owner/operator telephone: Not reported
Legal status: Municipal
Owner/Operator Type: Operator
Owner/Op start date: 06/02/2000
Owner/Op end date: Not reported

Handler Activities Summary:
U.S. importer of hazardous waste: No
Mixed waste (haz. and radioactive): No
Recycler of hazardous waste: No
Transporter of hazardous waste: No
Treater, storer or disposer of HW: No
Underground injection activity: No
On-site burner exemption: No
Furnace exemption: No
Used oil fuel burner: No
Used oil processor: No
User oil refiner: No
Used oil fuel marketer to burner: No
Used oil Specification marketer: No
Used oil transfer facility: No
Used oil transporter: No

. Waste code: D001
. Waste name: IGNITABLE WASTE

. Waste code: D002
. Waste name: CORROSIVE WASTE

Historical Generators:
Date form received by agency: 02/04/2004
Site name: PHOENIX CITY OF NEIGHBORHOOD SVC DEPT
Classification: Conditionally Exempt Small Quantity Generator

. Waste code: D001
. Waste name: IGNITABLE WASTE

Date form received by agency: 05/26/2000
Site name: PHOENIX CITY OF NEIGHBORHOOD SVC DEPT
Classification: Conditionally Exempt Small Quantity Generator

. Waste code: D001
. Waste name: IGNITABLE WASTE

Violation Status: No violations found

Map ID	Site	Database(s)	EPA ID Number
	PHOENIX CITY OF NEIGHBORHOOD SVC DEPT (Continued)		**1004675020**

FINDS:

Registry ID: 110002609286

Environmental Interest/Information System
RCRAInfo is a national information system that supports the Resource Conservation and Recovery Act (RCRA) program through the tracking of events and activities related to facilities that generate, transport, and treat, store, or dispose of hazardous waste. RCRAInfo allows RCRA program staff to track the notification, permit, compliance, and corrective action activities required under RCRA.

153	**CITY OF PHOENIX - NEIGHBORHOOD SERVICE DEPT** **4427 S CENTRAL AVE** **PHOENIX, AZ 85040**	**AZ EMAP**	**S117591309** **N/A**

EMAP:

ID Number:	117077
Township:	Not reported
Range:	Not reported
Section:	0
Quarter 1:	Not reported
Quarter 2:	Not reported
Quarter 3:	Not reported
Latitude:	33.406186452
Longitude:	-112.072792978
Collection Method:	DIGITAL IMAGERY
Place Type:	GOVERNMENT FACILITY
Place Type Code:	GOV
Place C Code:	PP
Facility Status:	ACTIVE
End Date:	Not reported
Verified:	Y

154	**SALT RIVER ROOFING** **210 W BROADWAY RD** **PHOENIX, AZ 85041**	**FINDS**	**1012136208** **N/A**

FINDS:

Registry ID: 110039275076

Environmental Interest/Information System
AZURITE (Arizona Unified Repository For Informational Tracking Of The Environment is the Arizona Department of Environmental Quality (ADEQ) database that is used for environmental enforcement and compliance reporting to the Permit and Compliance (PCS) system and to the Air Facility System Universal Interface (AFS-UI).

Map ID	Site	Database(s)	EPA ID Number
154	**SALT RIVER ROOFING** **210 W BROADWAY RD** **PHOENIX, AZ 85041**	**AZ LUST** **AZ UST** **AZ EMAP**	**U003229214** **N/A**

LUST:

Facility ID:	0-009153
Facility Status:	CLOSED
Lust Number:	5269.01
Leak Priority:	CLOSED SOIL LVL MEETS TIER1
Notification:	11/29/01
Date Closed:	03/06/06
Lust Number:	5269.02
Leak Priority:	CLOSED SOIL LVL MEETS TIER1
Notification:	11/29/01
Date Closed:	03/06/06

UST:

Facility ID:	0-009153
Owner:	GOMEZ, MANUEL
Latitude:	33.406878
Longitude:	112.075969
Tank ID:	1
Date Closed:	11/29/2001
Closure Type:	**Perm Removal**
Tank ID:	2
Date Closed:	11/29/2001
Closure Type:	**Perm Removal**

EMAP:

ID Number:	32722
Township:	Not reported
Range:	Not reported
Section:	0
Quarter 1:	Not reported
Quarter 2:	Not reported
Quarter 3:	Not reported
Latitude:	33.406878559
Longitude:	-112.075969522
Collection Method:	DIGITAL IMAGERY
Place Type:	VACANT LOT - UNUSED LAND
Place Type Code:	VCNT
Place C Code:	PP
Facility Status:	NOT ACTIVE
End Date:	02/22/2012
Verified:	Y

Map ID	Site	Database(s)	EPA ID Number
154	**SALT RIVER ROOFING** **210 W BROADWAY RD** **PHOENIX, AZ**	**AZ RGA LUST**	**S114977285** **N/A**

RGA LUST:

2012	SALT RIVER ROOFING	210 W BROADWAY RD
2011	SALT RIVER ROOFING	210 W BROADWAY RD
2010	SALT RIVER ROOFING	210 W BROADWAY RD
2009	SALT RIVER ROOFING	210 W BROADWAY RD
2008	SALT RIVER ROOFING	210 W BROADWAY RD
2007	SALT RIVER ROOFING	210 W BROADWAY RD
2005	SALT RIVER ROOFING	210 W BROADWAY RD

154	**210 W BROADWAY RD** **PHOENIX, AZ 85041**	**EDR US Hist Auto Stat**	**1015319486** **N/A**

EDR Historical Auto Stations:

Name: A B C BODY & MECHANIC SHOP
Year: 2000
Address: 210 W BROADWAY RD

155	**GRANTS TRANSMISSION EXCHANGE** **215 W BROADWAY RD** **PHOENIX, AZ**	**EDR US Hist Auto Stat**	**1008992984** **N/A**

EDR Historical Auto Stations:

Name: GRANTS TRANSMISSION EXCHANGE
Year: 1968
Type: AUTOMOBILE REPAIRING

Name: GRANTS TRANSMISSION EXCHANGE
Year: 1977
Type: AUTOMOBILE REPAIRING

Name: GRANTS TRANMI MSLON EXCHANGE
Year: 1982
Type: AUTOMOBILE REPAIRS

Name: GRANT'S TRANSMISSION EXCHANGE
Year: 1999
Address: 215 W BROADWAY RD

Name: GRANT'S TRANSMISSION EXCHANGE
Year: 2000
Address: 215 W BROADWAY RD

Name: HEAVY D S NEXT LEVEL AUTO CARE
Year: 2008
Address: 215 W BROADWAY RD

Name: HEAVY D S NEXT LEVEL AUTO CARE
Year: 2009
Address: 215 W BROADWAY RD

Name: ALEX AUTO REPAIR
Year: 2010
Address: 215 W BROADWAY RD

Map ID	Site	Database(s)	EPA ID Number
156	**PRE-CAST MANUFACTURING CO** **301 W BROADWAY RD** **PHOENIX, AZ 85041**	**AZ LUST** **AZ UST** **AZ EMAP**	**U001156022** **N/A**

LUST:

Facility ID:	0-003958
Facility Status:	CLOSED
Lust Number:	3418.01
Leak Priority:	CLOSED SOIL LVL MEETS TIER1
Notification:	03/10/94
Date Closed:	06/03/98

UST:

Facility ID:	0-003958
Owner:	PRE-CAST MANUFACTURING CO
Latitude:	33.406270
Longitude:	112.077941
Tank ID:	1
Date Closed:	01/27/1994
Closure Type:	**Perm Removal**
Tank ID:	2
Date Closed:	01/27/1994
Closure Type:	**Perm Removal**

EMAP:

ID Number:	32393
Township:	Not reported
Range:	Not reported
Section:	0
Quarter 1:	Not reported
Quarter 2:	Not reported
Quarter 3:	Not reported
Latitude:	33.406270531
Longitude:	-112.077941616
Collection Method:	LOCATED FROM COUNTY PARCEL INFORMATION
Place Type:	MANUFACTURING/INDUSTRIAL PLANT
Place Type Code:	INDUS
Place C Code:	PP
Facility Status:	NOT ACTIVE
End Date:	02/22/2012
Verified:	Y

156	**PRE-CAST MANUFACTURING CO** **301 W BROADWAY RD** **PHOENIX, AZ 85041**	**FINDS**	**1012149387** **N/A**

FINDS:

Registry ID: 110039285706

Environmental Interest/Information System

AZURITE (Arizona Unified Repository For Informational Tracking Of The Environment is the Arizona Department of Environmental Quality (ADEQ) database that is used for environmental enforcement and compliance reporting to the Permit and Compliance (PCS) system and to the Air Facility System Universal Interface (AFS-UI).

Map ID	Site	Database(s)	EPA ID Number
156	**PRE-CAST MANUFACTURING CO** **301 W BROADWAY RD** **PHOENIX, AZ**	**AZ RGA LUST**	**S114976466** **N/A**

RGA LUST:

2012	PRE-CAST MANUFACTURING CO	301 W BROADWAY RD
2011	PRE-CAST MANUFACTURING CO	301 W BROADWAY RD
2010	PRE-CAST MANUFACTURING CO	301 W BROADWAY RD
2009	PRE-CAST MANUFACTURING CO	301 W BROADWAY RD
2008	PRE-CAST MANUFACTURING CO	301 W BROADWAY RD
2007	PRE-CAST MANUFACTURING CO	301 W BROADWAY RD
2005	PRE-CAST MANUFACTURING CO	301 W BROADWAY RD

157	**CORONA MAINTENANCE YARD** **30 W CORONA AVE** **PHOENIX, AZ 85041**	**AZ UST**	**U003050670** **N/A**

UST:

Facility ID:	0-006885
Owner:	CITY OF PHOENIX - WATER SERVICES DEPARTMENT
Latitude:	33.406058
Longitude:	112.074452
Tank ID:	1
Date Closed:	05/29/1990
Closure Type:	**Perm Removal**

157	**CORONA MAINTENANCE YARD** **30 W CORONA AVE** **PHOENIX, AZ 85041**	**FINDS**	**1010680616** **N/A**

FINDS:

Registry ID: 110032984386

Environmental Interest/Information System

RCRAInfo is a national information system that supports the Resource Conservation and Recovery Act (RCRA) program through the tracking of events and activities related to facilities that generate, transport, and treat, store, or dispose of hazardous waste. RCRAInfo allows RCRA program staff to track the notification, permit, compliance, and corrective action activities required under RCRA.

AZURITE (Arizona Unified Repository For Informational Tracking Of The Environment is the Arizona Department of Environmental Quality (ADEQ) database that is used for environmental enforcement and compliance reporting to the Permit and Compliance (PCS) system and to the Air Facility System Universal Interface (AFS-UI).

Map ID	Site	Database(s)	EPA ID Number
157	**CORONA MAINTENANCE YARD** **30 W CORONA AVE** **PHOENIX, AZ 85041**	**RCRA NonGen / NLR** **AZ MANIFEST** **AZ EMAP**	**1000904701** **AZ0000362772**

RCRA NonGen / NLR:

Date form received by agency:	02/18/2010
Facility name:	CORONA MAINTENANCE YARD
Facility address:	30 W CORONA AVE PHOENIX, AZ 850412413
EPA ID:	AZ0000362772
Mailing address:	200 W WASHINGTON ST FL 9 PHOENIX, AZ 850031611
Contact:	MIKE CAMPBELL
Contact address:	200 W WASHINGTON ST PHOENIX, AZ 850031611
Contact country:	US
Contact telephone:	(602) 262-5013
Contact email:	MIKE.CAMPBELL@PHOENIX.GOV
EPA Region:	09
Classification:	Non-Generator
Description:	Handler: Non-Generators do not presently generate hazardous waste

Handler Activities Summary:

U.S. importer of hazardous waste:	No
Mixed waste (haz. and radioactive):	No
Recycler of hazardous waste:	No
Transporter of hazardous waste:	No
Treater, storer or disposer of HW:	No
Underground injection activity:	No
On-site burner exemption:	No
Furnace exemption:	No
Used oil fuel burner:	No
Used oil processor:	No
User oil refiner:	No
Used oil fuel marketer to burner:	No
Used oil Specification marketer:	No
Used oil transfer facility:	No
Used oil transporter:	No

Historical Generators:

Date form received by agency:	02/11/2009
Site name:	CORONA MAINTENANCE YARD
Classification:	Conditionally Exempt Small Quantity Generator
Date form received by agency:	02/08/2008
Site name:	CORONA MAINTENANCE YARD
Classification:	Not a generator, verified
Date form received by agency:	01/16/2007
Site name:	PHOENIX CITY OF CORONA WATER YARD
Classification:	Not a generator, verified
Date form received by agency:	06/07/1994
Site name:	PHOENIX CITY OF CORONA WATER YARD
Classification:	Small Quantity Generator
Violation Status:	No violations found

Map ID	Site	Database(s)	EPA ID Number
	CORONA MAINTENANCE YARD (Continued)		**1000904701**

AZ MANIFEST:

Report Year:	2008
EPA Id:	AZ0000362772
Business Type:	Not reported
Mailing Address:	Not reported
Mailing City,St,Zip:	Not reported
Contact Name:	Not reported
Contact Phone:	Not reported
Management Methods:	Incineration - thermal destruction other than use as a fuel (includes any preparation prior to burning)
Date Generator Signed the Manifest:	Not reported
Transporter EPA Id Number:	Not reported
Date Transporter Signed the Manifest:	Not reported
Transporter EPA Id Number:	Not reported
TSD EPA Id Number:	Not reported
Date TSD Signed Manifest:	Not reported
DOT Id Number:	UN1263
Quantity:	100.00
Waste Code 1:	D001
Waste Code 2:	D007
Waste Code 3:	D008
Waste Code 4:	F002
Waste Code 5:	F003
Waste Code 6:	D035
Waste Code 7:	Not reported
Waste Code 8:	Not reported
Waste Code 9:	Not reported

Report Year:	Not reported
EPA Id:	AZ0000362772
Business Type:	M
Mailing Address:	200 W WASHINGTON ST 9TH FL
Mailing City,St,Zip:	PHOENIX, AZ 85003
Contact Name:	MIKE CAMPBELL
Contact Phone:	(602) 262-7237
Management Methods:	Not reported
Date Generator Signed the Manifest:	10/07/2004
Transporter EPA Id Number:	AZ0000303032
Date Transporter Signed the Manifest:	10/07/2004
Transporter EPA Id Number:	AZ0000303032
TSD EPA Id Number:	ARD069748192
Date TSD Signed Manifest:	10/29/2004
DOT Id Number:	UN1263
Quantity:	100.00 Pounds
Waste Code 1:	D001
Waste Code 2:	D007
Waste Code 3:	D008
Waste Code 4:	Not reported
Waste Code 5:	Not reported
Waste Code 6:	Not reported
Waste Code 7:	Not reported
Waste Code 8:	Not reported
Waste Code 9:	Not reported

EMAP:

ID Number:	34178

Map ID	Site	Database(s)	EPA ID Number
	CORONA MAINTENANCE YARD (Continued)		**1000904701**

Township:	Not reported
Range:	Not reported
Section:	0
Quarter 1:	Not reported
Quarter 2:	Not reported
Quarter 3:	Not reported
Latitude:	33.406058523
Longitude:	-112.074452571
Collection Method:	LOCATED FROM COUNTY PARCEL INFORMATION
Place Type:	EQUIPMENT YARD
Place Type Code:	EQYD
Place C Code:	PP
Facility Status:	ACTIVE
End Date:	Not reported
Verified:	Y

158	**113-33-080** **4415 S 3RD ST** **PHOENIX, AZ 85040**	**AZ EMAP**	**S117583175** **N/A**

EMAP:

ID Number:	123255
Township:	Not reported
Range:	Not reported
Section:	0
Quarter 1:	Not reported
Quarter 2:	Not reported
Quarter 3:	Not reported
Latitude:	33.406037241
Longitude:	-112.069732924
Collection Method:	LOCATED FROM COUNTY PARCEL INFORMATION
Place Type:	RESIDENCE
Place Type Code:	RES
Place C Code:	PP
Facility Status:	NOT ACTIVE
End Date:	09/25/2006
Verified:	Y

159	**COLE DRY CLNRS** **4521 S CENTRAL DR** **PHOENIX, AZ**	**EDR US Hist Cleaners**	**1009124972** **N/A**

EDR Historical Cleaners:

Name:	COLE DRY CLNRS
Year:	1950
Type:	CLEANERS & DYERS

Map ID	Site	Database(s)	EPA ID Number
159	**BUDGET CLEANER** **4521 SOUTH CENTRAL AVENUE** **PHOENIX, AZ**	**AZ DRYCLEANERS**	**S113876568** **N/A**

DRYCLEANERS:

File Number:	Not reported
Facility Status:	Not reported
Date From:	1980
Date To:	1980
Comments:	Not reported

159	**COLE DRY CLEANERS** **4521 SOUTH CENTRAL AVENUE** **PHOENIX, AZ**	**AZ DRYCLEANERS**	**S113876778** **N/A**

DRYCLEANERS:

File Number:	Not reported
Facility Status:	Not reported
Date From:	1958
Date To:	1958
Comments:	Not reported

159	**LARRY'S AUTO SERVICE** **4506 S CENTRAL AVE** **PHOENIX, AZ 85040**	**AZ EMAP**	**S117601944** **N/A**

EMAP:

ID Number:	29727
Township:	Not reported
Range:	Not reported
Section:	0
Quarter 1:	Not reported
Quarter 2:	Not reported
Quarter 3:	Not reported
Latitude:	33.405446703
Longitude:	-112.073687664
Collection Method:	LOCATED FROM COUNTY PARCEL INFORMATION
Place Type:	AUTO/VEHICLE REPAIR FACILITY
Place Type Code:	AUTO
Place C Code:	PP
Facility Status:	NOT ACTIVE
End Date:	09/21/2011
Verified:	Y

159	**LARRY'S AUTO SERVICE** **4506 S CENTRAL AVE** **PHOENIX, AZ 85040**	**AZ UST**	**U001627546** **N/A**

UST:

Facility ID:	0-005526
Owner:	LARRY'S AUTO SERVICE
Latitude:	33.405446
Longitude:	112.073687
Tank ID:	1
Date Closed:	08/22/1996
Closure Type:	**Perm Removal**

Map ID	Site	Database(s)	EPA ID Number
159	**LARRY S AUTO SERVICE** **4506 S CENTRAL AVE** **PHOENIX, AZ 85040**	**FINDS**	**1012154559** **N/A**

FINDS:

Registry ID: 110039328787

Environmental Interest/Information System
AZURITE (Arizona Unified Repository For Informational Tracking Of The Environment is the Arizona Department of Environmental Quality (ADEQ) database that is used for environmental enforcement and compliance reporting to the Permit and Compliance (PCS) system and to the Air Facility System Universal Interface (AFS-UI).

159	**CURRYS TRANSMISSION SPECIALIST** **4506 S CENTRAL AVE** **PHOENIX, AZ**	**EDR US Hist Auto Stat**	**1008992942** **N/A**

EDR Historical Auto Stations:

Name: CURRYS TRANSMISSION SPECIALIST
Year: 1977
Type: AUTOMOBILE REPAIRING

Name: CURRYS TRANSMISSION SPECIALIST
Year: 1982
Type: AUTOMOBILE REPAIRS

Name: LARRYS AUTO SERVICE
Year: 1999
Address: 4506 S CENTRAL AVE

Name: LARRYS AUTO SERVICE
Year: 2000
Address: 4506 S CENTRAL AVE

Name: LARRYS AUTO SERVICE
Year: 2001
Address: 4506 S CENTRAL AVE

Name: LARRYS AUTO SERVICE
Year: 2002
Address: 4506 S CENTRAL AVE

Name: LARRYS AUTO SERVICE
Year: 2003
Address: 4506 S CENTRAL AVE

Name: LARRYS AUTO SERVICE
Year: 2004
Address: 4506 S CENTRAL AVE

Name: LARRYS AUTO SERVICE
Year: 2005
Address: 4506 S CENTRAL AVE

Name: LARRYS AUTO SERVICE
Year: 2006
Address: 4506 S CENTRAL AVE

Map ID	Site	Database(s)	EPA ID Number

CURRYS TRANSMISSION SPECIALIST (Continued) **1008992942**

Name: LARRYS AUTO SERVICE
Year: 2007
Address: 4506 S CENTRAL AVE

Name: LARRYS AUTO SERVICE
Year: 2008
Address: 4506 S CENTRAL AVE

Name: LARRYS AUTO SERVICE
Year: 2009
Address: 4506 S CENTRAL AVE

Name: LARRYS AUTO SVC
Year: 2010
Address: 4506 S CENTRAL AVE

Name: LARRYS AUTO SERVICE
Year: 2011
Address: 4506 S CENTRAL AVE

Name: LARRYS AUTO SERVICE
Year: 2012
Address: 4506 S CENTRAL AVE

---

159 **SAFFELL R R** **EDR US Hist Auto Stat** **1008991263**
4582 S CENTRAL DR **N/A**
PHOENIX, AZ

EDR Historical Auto Stations:
Name: SAFFELL R R
Year: 1940
Type: AUTO REPAIRING

---

160 **EDR US Hist Auto Stat** **1015133837**
103 W MARGUERITE AVE **N/A**
PHOENIX, AZ 85041

EDR Historical Auto Stations:
Name: PONCHOS AUTO REPAIR
Year: 1999
Address: 103 W MARGUERITE AVE

Name: ARMANDOS TRANSMISSION & AUTO REPAIR
Year: 2000
Address: 103 W MARGUERITE AVE

Name: ARMANDOS TIRE & AUTO REPAIR INC
Year: 2001
Address: 103 W MARGUERITE AVE

Name: ARMANDOS TIRE & AUTO REPAIR INC
Year: 2002
Address: 103 W MARGUERITE AVE

Map ID	Site	Database(s)	EPA ID Number
160	**101 W MARGUERITE AVE** **PHOENIX, AZ 85041**	**EDR US Hist Auto Stat**	**1015125895** **N/A**

EDR Historical Auto Stations:

Name:	ZAPATAS AUTO REPAIR
Year:	1999
Address:	101 W MARGUERITE AVE
Name:	ZAPATAS AUTO REPAIR
Year:	2000
Address:	101 W MARGUERITE AVE
Name:	ZAPATAS AUTO REPAIR
Year:	2001
Address:	101 W MARGUERITE AVE
Name:	ZAPATAS AUTO REPAIR
Year:	2002
Address:	101 W MARGUERITE AVE
Name:	ZAPATAS AUTO REPAIR
Year:	2003
Address:	101 W MARGUERITE AVE

161	**SOUTH PHOENIX NEIGHBORHOOD PROJECTS 1** **4616 S. CENTRAL ROAD** **, AZ 85625**	**US BROWNFIELDS**	**1012241271** **N/A**

US BROWNFIELDS:

Recipient name:	Phoenix, City of
Grant type:	Assessment
Property name:	SOUTH PHOENIX NEIGHBORHOOD PROJECTS 1
Property #:	Not reported
Parcel size:	Not reported
Property Description:	Not reported
Latitude:	31.962404
Longitude:	-109.872688
HCM label:	Not reported
Map scale:	Not reported
Point of reference:	Not reported
Datum:	Not reported
ACRES property ID:	12152
Start date:	Not reported
Completed date:	Not reported
Acres cleaned up:	Not reported
Cleanup funding:	Not reported
Cleanup funding source:	Not reported
Assessment funding:	Not reported
Assessment funding source:	Not reported
Redevelopment funding:	Not reported
Redev. funding source:	Not reported
Redev. funding entity name:	Not reported
Redevelopment start date:	Not reported
Assessment funding entity:	Not reported
Cleanup funding entity:	Not reported
Grant type:	N/A
Accomplishment type:	Phase I Environmental Assessment
Accomplishment count:	0
Cooperative agreement #:	99986201

Map ID	Site	Database(s)	EPA ID Number

SOUTH PHOENIX NEIGHBORHOOD PROJECTS 1 (Continued) **1012241271**

Ownership entity:	Not reported
Current owner:	Not reported
Did owner change:	Not reported
Cleanup required:	No
Video available:	Not reported
Photo available:	Not reported
Institutional controls required:	Not reported
IC Category proprietary controls:	Not reported
IC cat. info. devices:	Not reported
IC cat. gov. controls:	Not reported
IC cat. enforcement permit tools:	Not reported
IC in place date:	Not reported
IC in place:	Unknown
State/tribal program date:	Not reported
State/tribal program ID:	Not reported
State/tribal NFA date:	Not reported
Air contaminated:	Not reported
Air cleaned:	Not reported
Asbestos found:	Not reported
Asbestos cleaned:	Not reported
Controled substance found:	Not reported
Controled substance cleaned:	Not reported
Drinking water affected:	Not reported
Drinking water cleaned:	Not reported
Groundwater affected:	Not reported
Groundwater cleaned:	Not reported
Lead contaminant found:	Not reported
Lead cleaned up:	Not reported
No media affected:	Not reported
Unknown media affected:	Not reported
Other cleaned up:	Not reported
Other metals found:	Not reported
Other metals cleaned:	Not reported
Other contaminants found:	Not reported
Other contams found description:	Not reported
PAHs found:	Not reported
PAHs cleaned up:	Not reported
PCBs found:	Not reported
PCBs cleaned up:	Not reported
Petro products found:	Not reported
Petro products cleaned:	Not reported
Sediments found:	Not reported
Sediments cleaned:	Not reported
Soil affected:	Not reported
Soil cleaned up:	Not reported
Surface water cleaned:	Not reported
VOCs found:	Not reported
VOCs cleaned:	Not reported
Cleanup other description:	Not reported
Num. of cleanup and re-dev. jobs:	Not reported
Past use greenspace acreage:	Not reported
Past use residential acreage:	Not reported
Past use commercial acreage:	Not reported
Past use industrial acreage:	Not reported
Future use greenspace acreage:	Not reported
Future use residential acreage:	Not reported
Future use commercial acreage:	Not reported

Map ID	Site	Database(s)	EPA ID Number

SOUTH PHOENIX NEIGHBORHOOD PROJECTS 1 (Continued) **1012241271**

Future use industrial acreage:	Not reported
Greenspace acreage and type:	Not reported
Superfund Fed. landowner flag:	Not reported
Arsenic cleaned up:	Not reported
Cadmium cleaned up:	Not reported
Chromium cleaned up:	Not reported
Copper cleaned up:	Not reported
Iron cleaned up:	Not reported
mercury cleaned up:	Not reported
nickel cleaned up:	Not reported
No clean up:	Not reported
Pesticides cleaned up:	Not reported
Selenium cleaned up:	Not reported
SVOCs cleaned up:	Not reported
Unknown clean up:	Not reported
Arsenic contaminant found:	Not reported
Cadmium contaminant found:	Not reported
Chromium contaminant found:	Not reported
Copper contaminant found:	Not reported
Iron contaminant found:	Not reported
Mercury contaminant found:	Not reported
Nickel contaminant found:	Not reported
No contaminant found:	Not reported
Pesticides contaminant found:	Not reported
Selenium contaminant found:	Not reported
SVOCs contaminant found:	Not reported
Unknown contaminant found:	Not reported
Future Use: Multistory	Not reported
Media affected Bluiding Material:	Not reported
Media affected indoor air:	Not reported
Building material media cleaned up:	Not reported
Indoor air media cleaned up:	Not reported
Unknown media cleaned up:	Not reported
Past Use: Multistory	Not reported

---

161 **SOUTH CENTRAL AVENUE SITE** **AZ VCP** **S106483253**
4616 S CENTRAL AVE **AZ EMAP** **N/A**
PHOENIX, AZ 85040

VCP:

Facility Status:	Closed
Status Comments:	Not reported
Lat:	33.40433
Long:	-112.0731
Site Type:	Vacant Lot
Site Size(acres):	0.76
Media:	Soil
Restricted Land Use:	VEMUR
ADEQ File Number:	1-27938
ADEQ Site Code:	503105-00
Owner:	City of Phoenix
Nature Of Contamination:	Soil LOC issued for hydrocarbons.
Restricted Land Use:	VEMUR
PROGRAM Type:	Voluntary Remediation Program
Recorded Date:	12/11/1996
Date Accepted:	11/23/1999
Date Closed:	02/17/2000
Request Date:	Not reported

Map ID	Site	Database(s)	EPA ID Number

SOUTH CENTRAL AVENUE SITE (Continued) **S106483253**

Phase I Start Date:	Not reported
Phase I End Date:	Not reported
Phase II Start Date:	Not reported
Phase II End Date:	Not reported
Program:	VRP

EMAP:

ID Number:	8560
Township:	1N
Range:	3E
Section:	29
Quarter 1:	SE
Quarter 2:	NE
Quarter 3:	NW
Latitude:	33.404482354
Longitude:	-112.073914689
Collection Method:	LOCATED FROM COUNTY PARCEL INFORMATION
Place Type:	VACANT LOT - UNUSED LAND
Place Type Code:	VCNT
Place C Code:	PP
Facility Status:	NOT ACTIVE
End Date:	03/26/2012
Verified:	Y

---

161 **SOUTH PHOENIX NEIGHBORHOOD PROJECTS 1** **RCRA-CESQG** **1011861286**
4616 S. CENTRAL ROAD **FINDS** **AZR000001768**
PHOENIX, AZ 85040

RCRA-CESQG:

Date form received by agency:	02/12/2009
Facility name:	SOUTH CENTRAL AVENUE SITE
Facility address:	4616 S CENTRAL AVE PHOENIX, AZ 850402149
EPA ID:	AZR000001768
Mailing address:	2601 E ROOSEVELT ST PHOENIX, AZ 850084973
Contact:	KEN BOURDO
Contact address:	NO ADDRESS ON RECORD Not reported
Contact country:	US
Contact telephone:	(602) 344-5738
Contact email:	KEN.BOURDO@MIHS.ORG
EPA Region:	09
Classification:	Conditionally Exempt Small Quantity Generator
Description:	Handler: generates 100 kg or less of hazardous waste per calendar month, and accumulates 1000 kg or less of hazardous waste at any time; or generates 1 kg or less of acutely hazardous waste per calendar month, and accumulates at any time: 1 kg or less of acutely hazardous waste; or 100 kg or less of any residue or contaminated soil, waste or other debris resulting from the cleanup of a spill, into or on any land or water, of acutely hazardous waste; or generates 100 kg or less of any residue or contaminated soil, waste or other debris resulting from the cleanup of a spill, into or on any land or water, of acutely hazardous waste during any calendar month, and accumulates at any time: 1 kg or less of acutely hazardous waste; or 100 kg or less of any residue or contaminated soil, waste or other debris resulting from the cleanup of a spill, into or on any land or water, of acutely

Map ID	Site	Database(s)	EPA ID Number
	SOUTH PHOENIX NEIGHBORHOOD PROJECTS 1 (Continued)		**1011861286**

hazardous waste

Handler Activities Summary:

U.S. importer of hazardous waste:	No
Mixed waste (haz. and radioactive):	No
Recycler of hazardous waste:	No
Transporter of hazardous waste:	No
Treater, storer or disposer of HW:	No
Underground injection activity:	No
On-site burner exemption:	No
Furnace exemption:	No
Used oil fuel burner:	No
Used oil processor:	No
User oil refiner:	No
Used oil fuel marketer to burner:	No
Used oil Specification marketer:	No
Used oil transfer facility:	No
Used oil transporter:	No

Historical Generators:

Date form received by agency: 03/17/2008
Site name: SOUTH CENTRAL AVENUE SITE
Classification: Not a generator, verified

Date form received by agency: 01/02/2008
Site name: SOUTH CENTRAL AVENUE SITE
Classification: Conditionally Exempt Small Quantity Generator

Date form received by agency: 05/13/2003
Site name: SOUTH CENTRAL FAMILY HEALTH CT
Classification: Conditionally Exempt Small Quantity Generator

Date form received by agency: 09/17/1997
Site name: SOUTH CENTRAL FAMILY HEALTH CT
Classification: Conditionally Exempt Small Quantity Generator

Violation Status: No violations found

FINDS:

Registry ID: 110039530139

Environmental Interest/Information System
US EPA Assessment, Cleanup and Redevelopment Exchange System (ACRES) is an federal online database for Brownfields Grantees to electronically submit data directly to EPA.

Map ID	Site	Database(s)	EPA ID Number
161	**PRIETOS AUTO SALES** **4626 S CENTRAL AVE** **PHOENIX, AZ 85040**	**AZ EMAP**	**S117610371** **N/A**

EMAP:

ID Number:	91538
Township:	Not reported
Range:	Not reported
Section:	0
Quarter 1:	Not reported
Quarter 2:	Not reported
Quarter 3:	Not reported
Latitude:	33.404234376
Longitude:	-112.073869207
Collection Method:	LOCATED FROM COUNTY PARCEL INFORMATION
Place Type:	VEHICLE SALES (AUTO/RV/MOTORSPORTS)
Place Type Code:	ASL
Place C Code:	PP
Facility Status:	NOT ACTIVE
End Date:	07/30/2010
Verified:	Y

161	**OSCARS GARAGE** **4626 S CENTRAL AVE** **PHOENIX, AZ**	**EDR US Hist Auto Stat**	**1008991413** **N/A**

EDR Historical Auto Stations:

Name:	RADIATOR REPAIR
Year:	1977
Type:	AUTOMOBILE REPAIRING
Name:	OSCARS GARAGE
Year:	1982
Type:	GASOLINE STATIONS

161	**PRIETOS AUTO SALES** **4626 S CENTRAL AVE** **PHOENIX, AZ 85040**	**FINDS**	**1012149097** **N/A**

FINDS:

Registry ID: 110039289659

Environmental Interest/Information System
AZURITE (Arizona Unified Repository For Informational Tracking Of The Environment is the Arizona Department of Environmental Quality (ADEQ) database that is used for environmental enforcement and compliance reporting to the Permit and Compliance (PCS) system and to the Air Facility System Universal Interface (AFS-UI).

Map ID	Site	Database(s)	EPA ID Number
161	**CITY OF PHOENIX NUMBER 54** **4628 S CENTRAL** **PHOENIX, AZ 85040**	**ICIS** **FINDS**	**1016085364** **N/A**

ICIS:

Enforcement Action ID:	09-1998-0081
FRS ID:	110001694042
Program ID:	FRS 110001694042
Action Name:	CITY OF PHOENIX
Full Address:	4628 S CENTRAL PHOENIX AZ 85040
State:	Arizona
Facility Name:	CITY OF PHOENIX NUMBER 54
Facility Address:	4628 S CENTRAL PHOENIX, AZ 85040
Enforcement Action Type:	CAA 113D1 Action For Penalty
Facility County:	MARICOPA
EPA Region #:	9

Program ID:	FRS 110001694042
Facility Name:	CITY OF PHOENIX NUMBER 54
Address:	4628 S CENTRAL
Tribal Indicator:	N
Fed Facility:	No
NAIC Code:	Not reported
SIC Code:	Not reported

FINDS:

Registry ID: 110001694042

Environmental Interest/Information System

AFS (Aerometric Information Retrieval System (AIRS) Facility Subsystem) replaces the former Compliance Data System (CDS), the National Emission Data System (NEDS), and the Storage and Retrieval of Aerometric Data (SAROAD). AIRS is the national repository for information concerning airborne pollution in the United States. AFS is used to track emissions and compliance data from industrial plants. AFS data are utilized by states to prepare State Implementation Plans to comply with regulatory programs and by EPA as an input for the estimation of total national emissions. AFS is undergoing a major redesign to support facility operating permits required under Title V of the Clean Air Act.

AIR MINOR

ICIS (Integrated Compliance Information System) is the Integrated Compliance Information System and provides a database that, when complete, will contain integrated Enforcement and Compliance information across most of EPA's programs. The vision for ICIS is to replace EPA's independent databases that contain Enforcement data with a single repository for that information. Currently, ICIS contains all Federal Administrative and Judicial enforcement actions. This information is maintained in ICIS by EPA in the Regional offices and it Headquarters. A future release of ICIS will replace the Permit Compliance System (PCS) which supports the NPDES and will integrate that information with Federal actions already in the system. ICIS also has the capability to track other activities occurring in the Region that support Compliance and Enforcement programs. These include;

Map ID	Site	Database(s)	EPA ID Number
	CITY OF PHOENIX NUMBER 54 (Continued)		**1016085364**

Incident Tracking, Compliance Assistance, and Compliance Monitoring.

161	**CITY OF PHOENIX - 54 / 63** **4628 SOUTH CENTRAL** **PHOENIX, AZ 85040**	**US AIRS**	**1006048416** **N/A**

AIRS (AFS):

Airs Minor Details:

EPA plant ID:	110015931964
Plant name:	CITY OF PHOENIX - 54 / 63
Plant address:	4628 SOUTH CENTRAL PHOENIX, AZ 85040
County:	MARICOPA
Region code:	09
Dunn & Bradst #:	Not reported
Air quality cntrl region:	015
Sic code:	9999
Sic code desc:	NONCLASSIFIABLE ESTABLISHMENTS
North Am. industrial classf:	484121
NAIC code description:	General Freight Trucking, Long-Distance, Truckload
Default compliance status:	IN COMPLIANCE - SHUT DOWN
Default classification:	POTENTIAL UNCONTROLLED EMISSIONS < 100 TONS/YEAR
Govt facility:	SOURCE OWNED OR OPERATED BY THE MUNICIPALITY
Current HPV:	Not reported

Compliance and Enforcement Major Issues:

Air program:	SIP SOURCE
National action type:	Not reported
Date achieved:	15000
Penalty amount:	Not reported
Air program:	Not reported
National action type:	Not reported
Date achieved:	Not reported
Penalty amount:	Not reported
Air program:	Not reported
National action type:	Not reported
Date achieved:	Not reported
Penalty amount:	Not reported
Air program:	Not reported
National action type:	Not reported
Date achieved:	Not reported
Penalty amount:	Not reported

Historical Compliance Minor Sources:

State compliance status:	IN COMPLIANCE - SHUT DOWN
Hist compliance date:	1402
Air prog code hist file:	SIP SOURCE
State compliance status:	IN COMPLIANCE - SHUT DOWN
Hist compliance date:	1401

Map ID	Site	Database(s)	EPA ID Number
	CITY OF PHOENIX - 54 / 63 (Continued)		**1006048416**

Air prog code hist file: SIP SOURCE

State compliance status: IN COMPLIANCE - SHUT DOWN
Hist compliance date: 1303
Air prog code hist file: SIP SOURCE

State compliance status: IN COMPLIANCE - SHUT DOWN
Hist compliance date: 1301
Air prog code hist file: SIP SOURCE

State compliance status: IN COMPLIANCE - SHUT DOWN
Hist compliance date: 1204
Air prog code hist file: SIP SOURCE

State compliance status: IN COMPLIANCE - SHUT DOWN
Hist compliance date: 1202
Air prog code hist file: SIP SOURCE

State compliance status: IN COMPLIANCE - SHUT DOWN
Hist compliance date: 1104
Air prog code hist file: SIP SOURCE

State compliance status: IN COMPLIANCE - SHUT DOWN
Hist compliance date: 1403
Air prog code hist file: SIP SOURCE

State compliance status: IN COMPLIANCE - SHUT DOWN
Hist compliance date: 1304
Air prog code hist file: SIP SOURCE

State compliance status: IN COMPLIANCE - SHUT DOWN
Hist compliance date: 1302
Air prog code hist file: SIP SOURCE

State compliance status: IN COMPLIANCE - SHUT DOWN
Hist compliance date: 1203
Air prog code hist file: SIP SOURCE

State compliance status: IN COMPLIANCE - SHUT DOWN
Hist compliance date: 1201
Air prog code hist file: SIP SOURCE

Compliance & Violation Data by Minor Sources:
Air program code: SIP SOURCE
Plant air program pollutant: PARTICULATE MATTER
Default pollutant classification: POTENTIAL UNCONTROLLED EMISSIONS < 100 TONS/YEAR
Def. poll. compliance status: IN COMPLIANCE - SHUT DOWN
Def. attainment/non attnmnt: Not reported
Repeat violator date: Not reported
Turnover compliance: Not reported

Map ID	Site	Database(s)	EPA ID Number
161	**ROBERTS BODY SHOP** **4646 S CENTRAL AVE** **PHOENIX, AZ**	**EDR US Hist Auto Stat**	**1008993101** **N/A**

EDR Historical Auto Stations:

Name:	ROBERTS BODY SHOP
Year:	1982
Type:	AUTOMOBILE REPAIRS

161	**RAGSDALE PHASE II** **4615 S. CENTRAL AVE** **PHOENIX, AZ 85004**	**AZ Dry Wells**	**S111381725** **N/A**

DRY WELLS:

Drywell Number:	1
Drywell Status:	A
Drywell Status Change:	Not reported
Other Drywell Status:	Not reported
Facility Phone:	Not reported
Registration Number:	46123
County Code:	07
Business Code:	02
Reg Thru Number:	46123
Fee:	100.00
Owner Contact Name:	Not reported
Owner Id:	1
Prop Owner Name:	RAGSDALE GST EXEMPT TRUST
Prop Owner Address:	4719 DOUBLE EAGLE WAY
Prop Owner City/State/Zip:	86004
Prop Owner Phone:	916-835-7042
Contact Person Name:	MIKCHAEL SNODGRASS
Contact Person Title:	ECD
Contact Person Address:	Not reported
Contact Person City/State/Zip:	Not reported
Contact Person Phone:	602-327-1400
Township:	1N
Range:	3E
Section1:	29
Quarter Section:	Not reported
DW Penetrate Groundwater:	Not reported
Site Plan Sent:	Not reported
Entry Date:	10/26/2011
Other Business:	Not reported
Section2:	Not reported
Section3:	Not reported
Proj Officer:	121
In Compliance Letter:	10/26/2011
Request Date:	Not reported
Incomplete Submittal:	Not reported
App Det App:	Not reported
App Required:	Not reported
Future App Required:	Not reported
Mgmt Practice Plan:	Not reported
Drillers Log:	Not reported
Additional Fee:	Not reported
Request 2 For Info:	Not reported
Refer To Compliance:	Not reported
App Date:	Not reported
Reg Received Date:	10/26/2011
Permitting Notification:	Not reported

Map ID	Site	Database(s)	EPA ID Number
	RAGSDALE PHASE II (Continued)		**S111381725**

Registration Number 1: 46123
Registration Key: 46123
Driveway: Yes
Rooftop: Not reported
Street: Not reported

161	**M C M GARAGE** **4643 S CENTRAL ST** **PHOENIX, AZ**	**EDR US Hist Auto Stat**	**1008992527** **N/A**

EDR Historical Auto Stations:
Name: M C M GARAGE
Year: 1964
Type: AUTOMOBILE REPAIRING

162	**UNKNOWN/COP** **322 W. TAMARISK (HAYDEN PARK)** **PHOENIX, AZ**	**AZ SPILLS**	**S106198302** **N/A**

SPILLS:
Incident Date: 01/03/01
Property Mngmt: City
Chemicals: Oil (Waste)
Response Date: N/A
Type: Dumping
Referred to: N/A
Fund Amount: COP/Unk
Quantity: 20 gals.
Incident Number: 01-106-B
Referral Date: N/A
Structure: Containers
Date Report: 01/03/01

163	**4601 SOUTH 2ND STREET** **PHOENIX, AZ 85040**	**AZ CDL**	**S107504140** **N/A**

CDL:
Seizure: 1/12/2004
Agency: M/HIDTA
Firm: KES
DRNO: 04-007051
Number: 46
Remediation Date: 11/3/2004
Type of Structure: Unknown
Posting Location: Not reported
Remediation Cost: $9,352.00
Remarks: Date & DR# - from Maricopa. Gov

Map ID	Site	Database(s)	EPA ID Number
163	**4601 SOUTH 2ND STREET** **4601 SOUTH 2ND STREET** **PHOENIX, AZ**	**US CDL**	**1012197697** **N/A**

US CDL:
Seizure Date: 01/13/2004

163	**4601 S 2ND ST** **4601 S 2ND ST** **PHOENIX, AZ**	**US HIST CDL**	**1009618646** **N/A**

US HIST CDL:
Seizure Date: 2004-01-13

164	**SOUTH CENTRAL FAMILY HEALTH CENTER** **33 W TAMARISK ST** **PHOENIX, AZ 85041**	**AZ EMAP**	**S117614758** **N/A**

EMAP:

ID Number:	126299
Township:	Not reported
Range:	Not reported
Section:	0
Quarter 1:	Not reported
Quarter 2:	Not reported
Quarter 3:	Not reported
Latitude:	33.403855850
Longitude:	-112.073564890
Collection Method:	DIGITAL IMAGERY
Place Type:	REMEDIATION AREA
Place Type Code:	RA
Place C Code:	PP
Facility Status:	ACTIVE
End Date:	Not reported
Verified:	Y

164	**SOUTH CENTRAL FAMILY HEALTH CENTER** **33 W TAMARISK ST** **PHOENIX, AZ 85041**	**RCRA-SQG**	**1014386433** **AZR000508861**

RCRA-SQG:

Date form received by agency:	04/15/2010
Facility name:	SOUTH CENTRAL FAMILY HEALTH CENTER
Facility address:	33 W TAMARISK ST PHOENIX, AZ 850412422
EPA ID:	AZR000508861
Mailing address:	2601 E ROOSEVELT ST PHOENIX, AZ 850084973
Contact:	JACKIE HERNANDEZ OJEDA
Contact address:	2601 E ROOSEVELT ST PHOENIX, AZ 850084973

Map ID	Site	Database(s)	EPA ID Number

SOUTH CENTRAL FAMILY HEALTH CENTER (Continued) **1014386433**

Contact country: US
Contact telephone: (602) 344-1274
Contact email: JACKIE.HERNANDEZOJEDA@MIHS.ORG
EPA Region: 09
Classification: Small Small Quantity Generator
Description: Handler: generates more than 100 and less than 1000 kg of hazardous waste during any calendar month and accumulates less than 6000 kg of hazardous waste at any time; or generates 100 kg or less of hazardous waste during any calendar month, and accumulates more than 1000 kg of hazardous waste at any time

Owner/Operator Summary:

Owner/operator name: MARICOPA INTEGRATED HEALTH SYSTEM
Owner/operator address: 2601 E ROOSEVELT ST
PHOENIX, AZ 85008
Owner/operator country: Not reported
Owner/operator telephone: (602) 344-5370
Legal status: District
Owner/Operator Type: Operator
Owner/Op start date: 01/01/2005
Owner/Op end date: Not reported

Owner/operator name: MARICOPA INTEGRATED HEALTH SYSTEM
Owner/operator address: 2601 E ROOSEVELT ST
PHOENIX, AZ 85008
Owner/operator country: Not reported
Owner/operator telephone: (602) 344-5370
Legal status: District
Owner/Operator Type: Owner
Owner/Op start date: 01/01/2005
Owner/Op end date: Not reported

Handler Activities Summary:

U.S. importer of hazardous waste: No
Mixed waste (haz. and radioactive): No
Recycler of hazardous waste: No
Transporter of hazardous waste: No
Treater, storer or disposer of HW: No
Underground injection activity: No
On-site burner exemption: No
Furnace exemption: No
Used oil fuel burner: No
Used oil processor: No
User oil refiner: No
Used oil fuel marketer to burner: No
Used oil Specification marketer: No
Used oil transfer facility: No
Used oil transporter: No

. Waste code: D011
. Waste name: SILVER

Violation Status: No violations found

Map ID	Site	Database(s)	EPA ID Number
164	**SOUTH CENTRAL FAMILY HEALTH CENTER** **33 W TAMARISK ST** **PHOENIX, AZ 85041**	**FINDS**	**1012153243** **N/A**

FINDS:

Registry ID: 110039346801

Environmental Interest/Information System

RCRAInfo is a national information system that supports the Resource Conservation and Recovery Act (RCRA) program through the tracking of events and activities related to facilities that generate, transport, and treat, store, or dispose of hazardous waste. RCRAInfo allows RCRA program staff to track the notification, permit, compliance, and corrective action activities required under RCRA.

AZURITE (Arizona Unified Repository For Informational Tracking Of The Environment is the Arizona Department of Environmental Quality (ADEQ) database that is used for environmental enforcement and compliance reporting to the Permit and Compliance (PCS) system and to the Air Facility System Universal Interface (AFS-UI).

164	**SOUTH PHOENIX (SP)** **33 W TAMARISK AVE** **PHOENIX, AZ 85041**	**FINDS**	**1007999633** **N/A**

FINDS:

Registry ID: 110020817936

Environmental Interest/Information System

US EPA Air Quality System (AQS) contains ambient air pollution data collected by EPA, State, Local, and Tribal air pollution control agencies from thousands of monitoring stations.

RCRAInfo is a national information system that supports the Resource Conservation and Recovery Act (RCRA) program through the tracking of events and activities related to facilities that generate, transport, and treat, store, or dispose of hazardous waste. RCRAInfo allows RCRA program staff to track the notification, permit, compliance, and corrective action activities required under RCRA.

AZURITE (Arizona Unified Repository For Informational Tracking Of The Environment is the Arizona Department of Environmental Quality (ADEQ) database that is used for environmental enforcement and compliance reporting to the Permit and Compliance (PCS) system and to the Air Facility System Universal Interface (AFS-UI).

Map ID	Site	Database(s)	EPA ID Number
164	**SOUTH PHOENIX** **33 W TAMARISK ST** **PHOENIX, AZ 85041**	**AZ EMAP**	**S117614790** **N/A**

EMAP:

ID Number:	16377
Township:	1N
Range:	3E
Section:	29
Quarter 1:	Not reported
Quarter 2:	Not reported
Quarter 3:	Not reported
Latitude:	33.403000000
Longitude:	-112.075000000
Collection Method:	PROVIDED BY OWNER/OPERATOR
Place Type:	AIR ASSESSMENT MONITOR SITE
Place Type Code:	AMS
Place C Code:	PP
Facility Status:	ACTIVE
End Date:	Not reported
Verified:	Y

165	**SOUTH CENTRAL FAMILY HEALTH CENTER** **4732 S CENTRAL AVE** **PHOENIX, AZ 85040**	**AZ EMAP**	**S117614759** **N/A**

EMAP:

ID Number:	21262
Township:	Not reported
Range:	Not reported
Section:	0
Quarter 1:	Not reported
Quarter 2:	Not reported
Quarter 3:	Not reported
Latitude:	33.403165029
Longitude:	-112.074077512
Collection Method:	LOCATED FROM COUNTY PARCEL INFORMATION
Place Type:	GOVERNMENT FACILITY
Place Type Code:	GOV
Place C Code:	PP
Facility Status:	NOT ACTIVE
End Date:	07/30/2010
Verified:	Y

165	**SOUTH CENTRAL FAMILY HEALTH CENTER** **4732 S CENTRAL AVE** **PHOENIX, AZ 85040**	**FINDS**	**1012153185** **N/A**

FINDS:

Registry ID: 110039447079

Environmental Interest/Information System

AZURITE (Arizona Unified Repository For Informational Tracking Of The Environment is the Arizona Department of Environmental Quality (ADEQ) database that is used for environmental enforcement and compliance reporting to the Permit and Compliance (PCS) system and to the Air Facility System Universal Interface (AFS-UI).

Map ID	Site	Database(s)	EPA ID Number
165	**SOUTH PHOENIX CLOSED** **4731 S CENTRAL AVE** **PHOENIX, AZ 85040**	**AZ EMAP**	**S117614787** **N/A**

EMAP:

ID Number:	18293
Township:	Not reported
Range:	Not reported
Section:	0
Quarter 1:	Not reported
Quarter 2:	Not reported
Quarter 3:	Not reported
Latitude:	33.401666667
Longitude:	-112.073166667
Collection Method:	PROVIDED BY OWNER/OPERATOR
Place Type:	AIR ASSESSMENT MONITOR SITE
Place Type Code:	AMS
Place C Code:	PP
Facility Status:	ACTIVE
End Date:	Not reported
Verified:	Y

165	**SOUTH PHOENIX CLOSED** **4731 S CENTRAL AVE** **PHOENIX, AZ 85040**	**FINDS**	**1012159801** **N/A**

FINDS:

Registry ID: 110039392831

Environmental Interest/Information System
AZURITE (Arizona Unified Repository For Informational Tracking Of The Environment is the Arizona Department of Environmental Quality (ADEQ) database that is used for environmental enforcement and compliance reporting to the Permit and Compliance (PCS) system and to the Air Facility System Universal Interface (AFS-UI).

166	**K AND M WOODCRAFTS INC** **4810 S CENTRAL AVE** **PHOENIX, AZ 85040**	**RCRA-CESQG**	**1011861341** **AZR000034686**

RCRA-CESQG:

Date form received by agency:	03/11/2008
Facility name:	K AND M WOODCRAFTS INC
Facility address:	4810 S CENTRAL AVE PHOENIX, AZ 85040-2152
EPA ID:	AZR000034686
Contact:	JOANNE KRYSTYNSKI
Contact address:	NO ADDRESS ON RECORD Not reported
Contact country:	US
Contact telephone:	(602) 243-1255
Contact email:	Not reported
EPA Region:	09
Classification:	Conditionally Exempt Small Quantity Generator
Description:	Handler: generates 100 kg or less of hazardous waste per calendar month, and accumulates 1000 kg or less of hazardous waste at any time;

Map ID	Site	Database(s)	EPA ID Number
	K AND M WOODCRAFTS INC (Continued)		**1011861341**

or generates 1 kg or less of acutely hazardous waste per calendar month, and accumulates at any time: 1 kg or less of acutely hazardous waste; or 100 kg or less of any residue or contaminated soil, waste or other debris resulting from the cleanup of a spill, into or on any land or water, of acutely hazardous waste; or generates 100 kg or less of any residue or contaminated soil, waste or other debris resulting from the cleanup of a spill, into or on any land or water, of acutely hazardous waste during any calendar month, and accumulates at any time: 1 kg or less of acutely hazardous waste; or 100 kg or less of any residue or contaminated soil, waste or other debris resulting from the cleanup of a spill, into or on any land or water, of acutely hazardous waste

Owner/Operator Summary:

Owner/operator name:	RALPH KRYSTYNSKI
Owner/operator address:	3251 E ELMORE MESA, AZ 85204
Owner/operator country:	Not reported
Owner/operator telephone:	(480) 830-5803
Legal status:	Private
Owner/Operator Type:	Owner
Owner/Op start date:	Not reported
Owner/Op end date:	Not reported

Handler Activities Summary:

U.S. importer of hazardous waste:	No
Mixed waste (haz. and radioactive):	No
Recycler of hazardous waste:	No
Transporter of hazardous waste:	No
Treater, storer or disposer of HW:	No
Underground injection activity:	No
On-site burner exemption:	No
Furnace exemption:	No
Used oil fuel burner:	No
Used oil processor:	No
User oil refiner:	No
Used oil fuel marketer to burner:	No
Used oil Specification marketer:	No
Used oil transfer facility:	No
Used oil transporter:	No

Historical Generators:

Date form received by agency:	02/07/2007
Site name:	K AND M WOODCRAFTS INC
Classification:	Conditionally Exempt Small Quantity Generator
Date form received by agency:	03/31/1999
Site name:	K & M WOODCRAFTS INC
Classification:	Conditionally Exempt Small Quantity Generator
. Waste code:	D001
. Waste name:	IGNITABLE WASTE
Violation Status:	No violations found

Map ID	Site	Database(s)	EPA ID Number
166	**K AND M WOODCRAFTS INC** **4810 S CENTRAL AVE** **PHOENIX, AZ 85040**	**FINDS**	**1011917705** **N/A**

FINDS:

Registry ID: 110037376274

Environmental Interest/Information System

RCRAInfo is a national information system that supports the Resource Conservation and Recovery Act (RCRA) program through the tracking of events and activities related to facilities that generate, transport, and treat, store, or dispose of hazardous waste. RCRAInfo allows RCRA program staff to track the notification, permit, compliance, and corrective action activities required under RCRA.

AZURITE (Arizona Unified Repository For Informational Tracking Of The Environment is the Arizona Department of Environmental Quality (ADEQ) database that is used for environmental enforcement and compliance reporting to the Permit and Compliance (PCS) system and to the Air Facility System Universal Interface (AFS-UI).

166	**K AND M WOODCRAFTS INC** **4810 S CENTRAL AVE** **PHOENIX, AZ 85040**	**AZ Dry Wells** **AZ EMAP**	**S103382220** **N/A**

DRY WELLS:

Drywell Number:	2
Drywell Status:	A
Drywell Status Change:	Not reported
Other Drywell Status:	Not reported
Facility Phone:	Not reported
Registration Number:	15326
County Code:	07
Business Code:	02
Reg Thru Number:	15327
Fee:	20
Owner Contact Name:	Not reported
Owner Id:	1
Prop Owner Name:	JOSEPH SOLIMENO
Prop Owner Address:	2610 W BETHANY HOME RD #105
Prop Owner City/State/Zip:	85017
Prop Owner Phone:	602-242-0406
Contact Person Name:	MIKE SOLIMENO
Contact Person Title:	Not reported
Contact Person Address:	2610 W BETHANY HOME RD #105
Contact Person City/State/Zip:	85017
Contact Person Phone:	602-242-0406
Township:	1N
Range:	3E
Section1:	29
Quarter Section:	Not reported
DW Penetrate Groundwater:	Not reported
Site Plan Sent:	Y
Entry Date:	02/19/1998
Other Business:	Not reported
Section2:	Not reported
Section3:	Not reported
Proj Officer:	108

Map ID	Site	Database(s)	EPA ID Number

K AND M WOODCRAFTS INC (Continued) **S103382220**

In Compliance Letter:	02/17/1998
Request Date:	Not reported
Incomplete Submittal:	Not reported
App Det App:	Not reported
App Required:	Not reported
Future App Required:	Not reported
Mgmt Practice Plan:	Not reported
Drillers Log:	Not reported
Additional Fee:	Not reported
Request 2 For Info:	Not reported
Refer To Compliance:	Not reported
App Date:	Not reported
Reg Received Date:	Not reported
Permitting Notification:	Not reported
Registration Number 1:	15326
Registration Key:	15326
Driveway:	Yes
Rooftop:	Not reported
Street:	Not reported

EMAP:

ID Number:	118611
Township:	Not reported
Range:	Not reported
Section:	0
Quarter 1:	Not reported
Quarter 2:	Not reported
Quarter 3:	Not reported
Latitude:	33.402705640
Longitude:	-112.074017169
Collection Method:	LOCATED FROM COUNTY PARCEL INFORMATION
Place Type:	WOODWORKING - WOOD TREATMENT FACILITY
Place Type Code:	WOOD
Place C Code:	PP
Facility Status:	ACTIVE
End Date:	Not reported
Verified:	Y

---

167 **ESPIRITU** **AZ Dry Wells** **S108932098**
4838 SOUTH 2ND ST **N/A**
PHOENIX, AZ

DRY WELLS:

Drywell Number:	1
Drywell Status:	A
Drywell Status Change:	Not reported
Other Drywell Status:	Not reported
Facility Phone:	Not reported
Registration Number:	39512
County Code:	07
Business Code:	02
Reg Thru Number:	39512
Fee:	10.00
Owner Contact Name:	Not reported
Owner Id:	1
Prop Owner Name:	ESPIRITU COMMUNITY DEV CORPORATION
Prop Owner Address:	4848 SOUTH 2ND ST

Map ID	Site	Database(s)	EPA ID Number

ESPIRITU (Continued) **S108932098**

Prop Owner City/State/Zip:	85040
Prop Owner Phone:	602-243-7788
Contact Person Name:	Not reported
Contact Person Title:	TORRENT RESOURCES
Contact Person Address:	Not reported
Contact Person City/State/Zip:	Not reported
Contact Person Phone:	602-268-0785
Township:	1N
Range:	3E
Section1:	29
Quarter Section:	Not reported
DW Penetrate Groundwater:	Not reported
Site Plan Sent:	Not reported
Entry Date:	01/28/2008
Other Business:	Not reported
Section2:	Not reported
Section3:	Not reported
Proj Officer:	121
In Compliance Letter:	01/28/2008
Request Date:	Not reported
Incomplete Submittal:	Not reported
App Det App:	Not reported
App Required:	Not reported
Future App Required:	Not reported
Mgmt Practice Plan:	Not reported
Drillers Log:	Not reported
Additional Fee:	Not reported
Request 2 For Info:	Not reported
Refer To Compliance:	Not reported
App Date:	Not reported
Reg Received Date:	01/28/2008
Permitting Notification:	Not reported
Registration Number 1:	39512
Registration Key:	39512
Driveway:	Yes
Rooftop:	Yes
Street:	Yes

---

167 **ESPERANZA MONTESSORI ACADEMY** **FINDS** **1011449094**
4848 S 2ND ST **N/A**
PHOENIX, AZ 85040

FINDS:

Registry ID: 110036085526

Environmental Interest/Information System
AZURITE (Arizona Unified Repository For Informational Tracking Of The Environment is the Arizona Department of Environmental Quality (ADEQ) database that is used for environmental enforcement and compliance reporting to the Permit and Compliance (PCS) system and to the Air Facility System Universal Interface (AFS-UI).

Map ID	Site	Database(s)	EPA ID Number
167	**NFL YET ELEMENTARY** **4848 S 2ND ST** **PHOENIX, AZ 85040**	**AZ EMAP**	**S117605282** **N/A**

EMAP:

ID Number:	131352
Township:	Not reported
Range:	Not reported
Section:	0
Quarter 1:	Not reported
Quarter 2:	Not reported
Quarter 3:	Not reported
Latitude:	33.401361857
Longitude:	-112.071492426
Collection Method:	DIGITAL IMAGERY
Place Type:	CHARTER SCHOOL
Place Type Code:	CHTSH
Place C Code:	PP
Facility Status:	ACTIVE
End Date:	Not reported
Verified:	Y

167	**NFL YET COLLEGE PREP ACADEMY** **4848 S 2ND ST** **PHOENIX, AZ 85040**	**AZ EMAP**	**S117605281** **N/A**

EMAP:

ID Number:	131350
Township:	Not reported
Range:	Not reported
Section:	0
Quarter 1:	Not reported
Quarter 2:	Not reported
Quarter 3:	Not reported
Latitude:	33.401720970
Longitude:	-112.071399300
Collection Method:	DIGITAL IMAGERY
Place Type:	CHARTER SCHOOL
Place Type Code:	CHTSH
Place C Code:	PP
Facility Status:	ACTIVE
End Date:	Not reported
Verified:	Y

167	**NFL YET ELEMENTARY** **4848 S 2ND ST** **PHOENIX, AZ 85040**	**FINDS**	**1011449093** **N/A**

FINDS:

Registry ID: 110036085517

Environmental Interest/Information System
AZURITE (Arizona Unified Repository For Informational Tracking Of The Environment is the Arizona Department of Environmental Quality (ADEQ) database that is used for environmental enforcement and compliance reporting to the Permit and Compliance (PCS) system and to the Air Facility System Universal Interface (AFS-UI).

Map ID	Site	Database(s)	EPA ID Number
167	**NFL YET COLLEGE PREP ACADEMY** **4848 S 2ND ST** **PHOENIX, AZ 85040**	**FINDS**	**1011484052** **N/A**

FINDS:

Registry ID: 110036954908

Environmental Interest/Information System
AZURITE (Arizona Unified Repository For Informational Tracking Of The Environment is the Arizona Department of Environmental Quality (ADEQ) database that is used for environmental enforcement and compliance reporting to the Permit and Compliance (PCS) system and to the Air Facility System Universal Interface (AFS-UI).

167	**ESPERANZA MONTESSORI ACADEMY** **4848 S 2ND ST** **PHOENIX, AZ 85040**	**AZ EMAP**	**S117595504** **N/A**

EMAP:

ID Number:	131353
Township:	Not reported
Range:	Not reported
Section:	0
Quarter 1:	Not reported
Quarter 2:	Not reported
Quarter 3:	Not reported
Latitude:	33.401101890
Longitude:	-112.071913100
Collection Method:	DIGITAL IMAGERY
Place Type:	CHARTER SCHOOL
Place Type Code:	CHTSH
Place C Code:	PP
Facility Status:	ACTIVE
End Date:	Not reported
Verified:	Y

168	**4801 S CENTRAL AVE** **PHOENIX, AZ 85040**	**EDR US Hist Auto Stat**	**1015514202** **N/A**

EDR Historical Auto Stations:

Name:	MUNOZ AUTO REPAIR
Year:	2006
Address:	4801 S CENTRAL AVE
Name:	MUNOZ AUTO REPAIR
Year:	2007
Address:	4801 S CENTRAL AVE
Name:	MUNOZ AUTO REPAIR
Year:	2008
Address:	4801 S CENTRAL AVE

Map ID	Site	Database(s)	EPA ID Number
168	**4813 S CENTRAL AVE** **PHOENIX, AZ 85040**	**EDR US Hist Auto Stat**	**1015514774** **N/A**

EDR Historical Auto Stations:

Name:	NIEVA BODY SHOP
Year:	2007
Address:	4813 S CENTRAL AVE
Name:	NIEVA BODY SHOP
Year:	2008
Address:	4813 S CENTRAL AVE

168	**NESMITH L L** **4817 S CENTRAL DR** **PHOENIX, AZ**	**EDR US Hist Cleaners**	**1009125034** **N/A**

EDR Historical Cleaners:

Name:	NESMITH L L
Year:	1950
Type:	LAUNDERIES

168	**AUTOZONE #2762** **4832 S CENTRAL AVE** **PHOENIX, AZ 85040**	**FINDS**	**1016438216** **N/A**

FINDS:

Registry ID: 110055921098

Environmental Interest/Information System
AZURITE (Arizona Unified Repository For Informational Tracking Of The Environment is the Arizona Department of Environmental Quality (ADEQ) database that is used for environmental enforcement and compliance reporting to the Permit and Compliance (PCS) system and to the Air Facility System Universal Interface (AFS-UI).

168	**AUTOZONE #2762** **4832 S CENTRAL AVE** **PHOENIX, AZ 85040**	**AZ Dry Wells** **AZ EMAP**	**S103491038** **N/A**

DRY WELLS:

Drywell Number:	1
Drywell Status:	A
Drywell Status Change:	Not reported
Other Drywell Status:	Not reported
Facility Phone:	Not reported
Registration Number:	14976
County Code:	07
Business Code:	02
Reg Thru Number:	14976
Fee:	10
Owner Contact Name:	Not reported
Owner Id:	Not reported
Prop Owner Name:	AUTOZONE INC
Prop Owner Address:	P.O. BOX 2198

Map ID	Site	Database(s)	EPA ID Number

AUTOZONE #2762 (Continued) **S103491038**

Prop Owner City/State/Zip:	38101
Prop Owner Phone:	(901) 495-8746
Contact Person Name:	ROBERT THOMAS
Contact Person Title:	Not reported
Contact Person Address:	P.O. BOX 2198
Contact Person City/State/Zip:	38101
Contact Person Phone:	(901) 495-8746
Township:	1N
Range:	3E
Section1:	29
Quarter Section:	NE, NE, SE, NW
DW Penetrate Groundwater:	Not reported
Site Plan Sent:	Y
Entry Date:	09/30/1997
Other Business:	Not reported
Section2:	Not reported
Section3:	Not reported
Proj Officer:	108
In Compliance Letter:	09/30/1997
Request Date:	Not reported
Incomplete Submittal:	Not reported
App Det App:	Not reported
App Required:	Not reported
Future App Required:	Not reported
Mgmt Practice Plan:	Not reported
Drillers Log:	Not reported
Additional Fee:	Not reported
Request 2 For Info:	Not reported
Refer To Compliance:	Not reported
App Date:	Not reported
Reg Received Date:	Not reported
Permitting Notification:	Not reported
Registration Number 1:	14976
Registration Key:	14976
Driveway:	Yes
Rooftop:	Not reported
Street:	Not reported

EMAP:

ID Number:	144475
Township:	Not reported
Range:	Not reported
Section:	0
Quarter 1:	Not reported
Quarter 2:	Not reported
Quarter 3:	Not reported
Latitude:	33.402300000
Longitude:	-112.074100000
Collection Method:	LOCATED FROM COUNTY PARCEL INFORMATION
Place Type:	RETAIL STORE
Place Type Code:	RETL
Place C Code:	PP
Facility Status:	ACTIVE
End Date:	Not reported
Verified:	Y

Map ID	Site	Database(s)	EPA ID Number
168	**M & M GARAGE & BODY SHOP** **4823 S CENTRAL AVE** **PHOENIX, AZ**	**EDR US Hist Auto Stat**	**1008991709** **N/A**

EDR Historical Auto Stations:

Name:	M
Year:	1968
Type:	AUTOMOBILE REPAIRING
Name:	M & M GARAGE & BODY SHOP
Year:	1977
Type:	AUTOMOBILE REPAIRING
Name:	M & M GARAGE & BODY SHOP
Year:	1982
Type:	AUTOMOBILE REPAIRS

168	**NITRAM ENTERPRISES** **4823 S CENTRAL AVE** **PHOENIX, AZ 85040**	**FINDS**	**1012154006** **N/A**

FINDS:

Registry ID: 110039373497

Environmental Interest/Information System
AZURITE (Arizona Unified Repository For Informational Tracking Of The Environment is the Arizona Department of Environmental Quality (ADEQ) database that is used for environmental enforcement and compliance reporting to the Permit and Compliance (PCS) system and to the Air Facility System Universal Interface (AFS-UI).

168	**NITRAM ENTERPRISES** **4823 S CENTRAL AVE** **PHOENIX, AZ 85040**	**AZ EMAP**	**S117605304** **N/A**

EMAP:

ID Number:	115654
Township:	Not reported
Range:	Not reported
Section:	0
Quarter 1:	Not reported
Quarter 2:	Not reported
Quarter 3:	Not reported
Latitude:	33.401937221
Longitude:	-112.072618967
Collection Method:	LOCATED FROM COUNTY PARCEL INFORMATION
Place Type:	COMMERCIAL PROPERTY
Place Type Code:	COMM
Place C Code:	PP
Facility Status:	NOT ACTIVE
End Date:	07/30/2010
Verified:	Y

Map ID	Site	Database(s)	EPA ID Number
168	**M & M AUTO GLASS** **4841 SOUTH CENTRAL AVENUE** **PHOENIX, AZ 85040**	**AZ Dry Wells**	**S103492235** **N/A**

DRY WELLS:

Drywell Number:	1
Drywell Status:	A
Drywell Status Change:	Not reported
Other Drywell Status:	Not reported
Facility Phone:	(602) 243-3209
Registration Number:	11281
County Code:	07
Business Code:	08
Reg Thru Number:	Not reported
Fee:	$10.00
Owner Contact Name:	Not reported
Owner Id:	Not reported
Prop Owner Name:	NORTHERN AUTOMOTIVE
Prop Owner Address:	645 EAST MISSOURI AVE, SUITE 400
Prop Owner City/State/Zip:	85012
Prop Owner Phone:	Not reported
Contact Person Name:	E. MANAGER
Contact Person Title:	Not reported
Contact Person Address:	Not reported
Contact Person City/State/Zip:	Not reported
Contact Person Phone:	6022433209
Township:	1N
Range:	3E
Section1:	20
Quarter Section:	NE,SW,NW,SW
DW Penetrate Groundwater:	Not reported
Site Plan Sent:	Y
Entry Date:	08/24/1995
Other Business:	Not reported
Section2:	Not reported
Section3:	Not reported
Proj Officer:	Not reported
In Compliance Letter:	Not reported
Request Date:	Not reported
Incomplete Submittal:	Not reported
App Det App:	Not reported
App Required:	Not reported
Future App Required:	Not reported
Mgmt Practice Plan:	Not reported
Drillers Log:	Not reported
Additional Fee:	Not reported
Request 2 For Info:	Not reported
Refer To Compliance:	Not reported
App Date:	Not reported
Reg Received Date:	Not reported
Permitting Notification:	Not reported
Registration Number 1:	11281
Registration Key:	11281
Driveway:	Yes
Rooftop:	Yes
Street:	Yes

City	EDR ID	Site Name	Site Address	Zip	Database(s)
MARICOPA	S108170041	MARICOPA GROVES UNIT III-SENITA	CASA GRANDE HWY & SMITH RD	85003	AZ Dry Wells
MARICOPA	S108932602	SANTA ROSA SPRINGS	SWC MARICOPA-CASA GRANDE HWY & PORTER	85003	AZ Dry Wells
MARICOPA COUNTY	S103895113	DEER VALLEY	19TH AVE. AND SOUTH OF GREENWAY		AZ SWF/LF
MARICOPA COUNTY	M300003383	UNITED METRO MATERIALS, INC.	19TH AVE. PLANT (#111)		US MINES
MARICOPA COUNTY	S103895110	CITY OF PHOENIX 22ND AVE.	22ND AVE. AND LOWER BUCKEYE RD.		AZ SWF/LF
MARICOPA COUNTY	M300003394	VULCAN MATERIALS CO.	WEST 43RD AVENUE PLANT		US MINES
MARICOPA COUNTY	M300002955	WEST VALLEY SAND & GRAVEL, INC.	AGUA FRIA PLANT		US MINES
MARICOPA COUNTY	S117038586	BEARDSLEY	BETWEEN CENTRAL AVE. AND 7TH ST SOUTH OF BEARDSLEY RD.		AZ SWF/LF
MARICOPA COUNTY	S103277500	DEL RIO	BETWEEN 7TH AND 16TH ST. NORTH OF ELWOOD RD.		AZ SWF/LF
MARICOPA COUNTY	S110143194	PERRY LANE METHANE	NORTHEAST CORNER OF 1ST ST. AND PERRY LANE		AZ SWF/LF
MARICOPA COUNTY	S102286873	KACHINA READY MIX FIRST STREET	NORTHEAST CORNER OF 1ST ST. AND CLARK DR.		AZ SWF/LF
MARICOPA COUNTY	S102286909	ORANGEWOOD	NORTHEAST CORNER OF ORANGEWOOD AND 107TH AVE.		AZ SWF/LF
MARICOPA COUNTY	S103895127	UFI	SOUTHEAST CORNER OF 123RD. AVE. AND BELL RD.		AZ SWF/LF
MARICOPA COUNTY	S117038607	GENERAL MOTORS PROVING GROUNDS	ELLIOT RD. EAST TO SOSSMAN RD. SOUTH TO WARNER GO EAST		AZ SWF/LF
MARICOPA COUNTY	M300003382	UNITED METRO MATERIALS, INC.	GLENDALE PLANT (#112)		US MINES
MARICOPA COUNTY	S103086668	CHANDLER INT. #1 INTERIM	SOUTHEAST INTERSECTION OF FRYE AND DOBSON RD.		AZ SWF/LF
MARICOPA COUNTY	S106571137	PARADISE WASTE TRANSFER STATION WTCS	4845 WEST LOWER BUCKEYE ROAD, MARICOPA COUNTY TAX ID PARCEL		AZ SWTIRE
MARICOPA COUNTY	S103809877	WQ-GILA RIVER DDT	LOWER GILA RIVER SW AZ	0	AZ SHWS
MARICOPA COUNTY	S110143192	CITY OF PHOENIX 19TH AVE.	1 MILE SOUTH OF I-17ON EAST SIDE OF 19TH AVE.		AZ SWF/LF
MARICOPA COUNTY	S117038642	TERRA QUEST	1.5 MILE SOUTH OF BASELINE EAST SIDE PRIEST AVE. AVENIDOS DE		AZ SWF/LF
MARICOPA COUNTY	S103086670	CHANDLER INT. #3 INTERIM	MILE NORTH OF GERMAN RD. MILE EAST OF GILBERT RD.		AZ SWF/LF
MARICOPA COUNTY	S117038622	RAINBOW VALLEY	5.5 MILES FROM AZ 85 WEST TO AIRPORT RD. SOUTH OF ARLINGTON		AZ SWF/LF
MARICOPA COUNTY	S106205150	HICKMAN'S EGG RANCH	.5 MILES SOUTH OF GLENDALE AVE. ON 99TH AVE.		AZ SWF/LF
MARICOPA COUNTY	S106205153	RAINBOW ENTERPRISES	.25 MILES NORTH OF UNION HILLS RD. ON 54TH DR.		AZ SWF/LF
MARICOPA COUNTY	S100293355	NEW RIVER	4.3 MILES WEST OF I-17 ON EAST LAKE PLESANT RD.		AZ SWF/LF
MARICOPA COUNTY	S103277326	BUCKEYE	AT MILLER RD. AND GILA RIVER		AZ SWF/LF
MARICOPA COUNTY	S107504001	CITY OF PHOENIX, NORTH GATEWAY TRANSFER STATION WTCS	EAST OF BLACK CANYON HWY MILE, MARICOPA COUNTY TAX PARCEL #2		AZ SWTIRE
MARICOPA COUNTY	S106205141	AMERON	WEST OF 12TH STREET SOUTH OF WATKINS IN PHOENIX		AZ SWF/LF
MARICOPA COUNTY	M300003388	CEMEX, INC.	WEST PLANT		US MINES
MARICOPA COUNTY	S102286835	7TH STREET LANDFILL	PROMISCUOUS DUMP AT 7TH ST. AND THE SALT RIVER		AZ SWF/LF
MARICOPA COUNTY	S117038609	HASSAYAMPA	SALOME RD. WEST TO JUNCTION OF WICKENBURG AND WARD RD.		AZ SWF/LF
MARICOPA COUNTY	S117576819	CR&R ENVIRONMENTAL WTCS	SECTION 7 OF TOWNSHIP 07 NORTH, RANGE 05 WEST OF THE GILA AN		AZ SWTIRE
MARICOPA COUNTY	S117038608	H & H MATERIALS	WEST SIDE OF CAVE CREEK WASH NORTH OF TIERRA BUENA		AZ SWF/LF
MARICOPA COUNTY	S117038591	CHANDLER INT. #2 INTERIM	SOUTH SIDE OF QUEEN CREEK RD. 1 MILE EAST OF VAL VISTA DR.		AZ SWF/LF
MARICOPA COUNTY	S102286863	EL MIRAGE	SOUTH SIDE OF AZ 93 AND AGUA FRIA RIVER		AZ SWF/LF
MARICOPA COUNTY	S103895111	CITY OF PHOENIX 91ST AVE.	WEST SIDE OF 91ST. AVE.		AZ SWF/LF
MARICOPA COUNTY	S103895105	AVONDALE	NORTH SIDE OF INTERSECTION OF US 80 AND AGUA FRIA		AZ SWF/LF

City	EDR ID	Site Name	Site Address	Zip	Database(s)
MARICOPA COUNTY	S103895114	ESTES	EAST SIDE OF 40TH ST. SOUTH OF THE SALT RIVER		AZ SWF/LF
MARICOPA COUNTY	M300006665	SUN STATE ROCK & MATERIALS CORP.	SUN STATE ROCK & MATERIAL		US MINES
MARICOPA COUNTY	S110143190	ALLIED CONCRETE	THE SOUTHEAST CORNER OF LEHI RD.AND CENTER ST.		AZ SWF/LF
MARICOPA COUNTY	1015730564	SMITH MILL SITE	TOWNSHIP 5 N, RANGE 4 W,		CERCLIS
MARICOPA COUNTY	S108414273	MARICOPA COUNTY, MORRISTOWN TRANSFER STATION WTCS	40135 N. US HIGHWAY 60, MARICOPA COUNTY TAX ID PARCEL NO. #5		AZ SWTIRE
MARICOPA COUNTY	M300003407	SOUTH WEST SAND & GRAVEL	SOUTH WEST SAND & GRAVEL		US MINES
MARICOPA COUNTY	S103895121	PERRYVILLE	YUMA RD. EAST OF LUKE AIR FORCE AUXILARY FIELD #		AZ SWF/LF
MOHAVE VALLEY	1015759619	MOHAVE VALLEY COMPRESSOR STATION	APPROXIMATELY 2 MILES NORTHEAS	85007	US AIRS
PHOENIX	S102985876	COFFEE TIME	3424 WEST 10TH STREET	85034	AZ Dry Wells
PHOENIX	S104281870	C.O.P. STREETS	11TH AVENUE JUST N\OF MCKINLEY STREET	85007	AZ Dry Wells
PHOENIX	S104281874	C.O.P. STREETS	11TH STREET 80FT N\OF MONROE STREET	85034	AZ Dry Wells
PHOENIX	S114981304	11TH ST. LANDFILL	11TH ST & GIBSON LN		AZ RGA HWS
PHOENIX	S116225951	ESCO	11TH AVE & I-17		AZ Dry Wells
PHOENIX	S114971078	DESERT WEST COACH SERVICE	1243 OR 1245 S 7TH ST		AZ RGA LUST
PHOENIX	S114981169	DEER VALLEY	24802 N 14TH ST.		AZ RGA LF
PHOENIX	S112165734	PAIDEIA ACADEMY OF SOUTH PHOENIX	SOUTH 15TH TERRACE		AZ Dry Wells
PHOENIX	S114981307	16TH ST LANDFILL	16TH & ELWOOD STS		AZ RGA HWS
PHOENIX	S103391935	UNKNOWN 4	2XX S. 16TH AVE.	85007	AZ SHWS
PHOENIX	1003878144	16TH ST LDFL	16TH & ELWOOD STS	85034	CERC-NFRAP
PHOENIX	1006804429	UNION PACIFIC RAILROAD	I 17 & 17TH ST FRONTAGE RD N	85007	RCRA NonGen / NLR, AZ SPILLS
PHOENIX	S117038439	C.O.P. STREET 11-28-488	1ST STREET & POLK		AZ Dry Wells
PHOENIX	S104281922	C.O.P. STREETS	1ST AVENUE 54FT N\OF YUMA STREET	85003	AZ Dry Wells
PHOENIX	S104281925	C.O.P. STREETS	1ST STREET 46FT S/OF TAYLOR STREET	85004	AZ Dry Wells
PHOENIX	S104281921	C.O.P. STREETS	1ST AVENUE 15FT S\OF FILLMORE STREET	85003	AZ Dry Wells
PHOENIX	S114974795	MISSION LINEN SUPPLY	2652 S 1ST ST		AZ RGA LUST
PHOENIX	S114974796	MISSION LINEN SUPPLY	2652 S 1ST STREET		AZ RGA LUST
PHOENIX	S113878928	VALLEY STEAM CLEANERS	602 S 20TH ST		AZ DRYCLEANERS
PHOENIX	S102984685	24TH STREET INDUSTRIAL ASSOCIATES	2110 & 2120 EAST RAYMOND STREET	85040	AZ Dry Wells
PHOENIX	S117590171	CENTRAL PLASTIC & RUBBER CO	1023 S 23RD ST	85034	AZ EMAP
PHOENIX	S110975474	APS DEER VALLEY OPERATIONS BLDG N1	23RD AVE; BETWN PEORIA & CHERYL		AZ Dry Wells
PHOENIX	S114981637	CENTRAL PLASTIC & RUBBER CO.	1015 S 23RD ST		AZ RGA HWS
PHOENIX	S114981312	23RD AVE. LANDFILL	23RD AVE & LOWER BUCKEYE RD		AZ RGA HWS
PHOENIX	S114982233	OLD 23RD AVE SLUDGE DISPOSAL PON	23RD AVE & LOWER BUCKEYE RD		AZ RGA HWS
PHOENIX	S114982234	OLD 23RD AVE SLUDGE DISPOSAL PONDS	23RD AVE & LOWER BUCKEYE RD		AZ RGA HWS
PHOENIX	S114965684	27TH AVE LANDFILL	27TH AVE & LOWER BUCKEYE ROAD		AZ RGA LUST
PHOENIX	S114975942	PHOENIX 27TH AVE LANDFILL	27TH AVE & LOWER BUCKEYE RD		AZ RGA LUST
PHOENIX	S114970241	CITY OF PHOENIX - 27TH AVENUE LANDFILL	27TH AVE & LOWER BUCKEYE RD		AZ RGA LUST
PHOENIX	S114976124	PHOENIX, CITY OF - 27TH AVENUE LANDFILL	27TH AVE & LOWER BUCKEYE RD		AZ RGA LUST
PHOENIX	S110709810	HAPPY VALLEY PARK & RIDE	29TH AVE & HAPPY VALLEY		AZ Dry Wells
PHOENIX	S114966496	AMERICA WEST ARENA	2ND ST & JACKSON		AZ RGA LUST
PHOENIX	S114970324	CITY OF PHX/AMERICA WEST ARENA	2ND ST & JACKSON		AZ RGA LUST
PHOENIX	S117038437	C.O.P. STREET 11-27-244	2ND AVE & TAYLOR ST		AZ Dry Wells
PHOENIX	S108931637	2ND STREET @ VAN BUREN ST	2ND ST - 25 FT SOUTH OF CENTER LINE	85034	AZ Dry Wells
PHOENIX	S104281942	C.O.P. STREETS	2ND STREET 30FT S/OF TAYLOR STREET	85004	AZ Dry Wells
PHOENIX	S117038440	C.O.P. STREET 11-28-497	2ND ST & PIERCE ST		AZ Dry Wells
PHOENIX	S113876517	BILTMORE CLEANING AND LAUNDRY	11 NORTH 2ND AVE		AZ DRYCLEANERS

City	EDR ID	Site Name	Site Address	Zip	Database(s)
PHOENIX	S117038441	C.O.P. STREET 11-28-498	2ND ST & PIERCE ST		AZ Dry Wells
PHOENIX	S104281941	C.O.P. STREETS	2ND AVENUE 55FT N/OF GRANT STREET	85003	AZ Dry Wells
PHOENIX	S105762859	CUTLER COMMERCIAL OFFICE/LIGHT IND	2817 - 3045 & 4651 E. UNIVERSITY	85040	AZ Dry Wells
PHOENIX	1006804200	STANDARD CHARTERED BANK	32ND ST AND BROADWAY NWC	85040	RCRA NonGen / NLR
PHOENIX	S114982407	RAYMOND STREET AREA	32ND ST/UNIVERSITY/48TH ST/BROADWAY		AZ RGA HWS
PHOENIX	S105762987	5TH STREET INDUSTRIAL	3405 & 3445 S. 5TH STREET	85040	AZ Dry Wells
PHOENIX	S109058795	VALLEY METRO LIGHT RAIL-PARK & RIDE	38TH ST & WASHINGTON		AZ Dry Wells
PHOENIX	S104281971	C.O.P. STREETS	3RD AVENUE 54FT N/OF SHERMAN STREET	85003	AZ Dry Wells
PHOENIX	S117599514	HUNT CONSTRUCTION	N 3RD ST	85004	AZ EMAP
PHOENIX	S114970301	CITY OF PHOENIX - STEELE INDIAN SCHOOL PARK	3RD ST & INDIAN SCHOOL		AZ RGA LUST
PHOENIX	S114970320	CITY OF PHOENIX	3RD STREET & MCDOWELL		AZ RGA LUST
PHOENIX	S104281972	C.O.P. STREETS	3RD AVENUE BETWEEN FILLMORE/VAN BUREN	85003	AZ Dry Wells
PHOENIX	S104281970	C.O.P. STREETS	3RD AVENUE 45FT N/OF YAVAPAI STREET	85003	AZ Dry Wells
PHOENIX	S114976204	PHOENIX, CITY OF	3RD ST & MCDOWELL		AZ RGA LUST
PHOENIX	S117038559	SUNNYSLOPE TRANSIT CENTER	8927 N. 3RD STREET	85041	AZ Dry Wells
PHOENIX	S114970319	CITY OF PHOENIX	3RD ST & MCDOWELL		AZ RGA LUST
PHOENIX	S117038445	C.O.P. STREET 12-27-165	3RD AVE & LYNWOOD ST		AZ Dry Wells
PHOENIX	S104281968	C.O.P. STREETS	3RD AVENUE 218FT S\OF ROOSEVELT STREET	85003	AZ Dry Wells
PHOENIX	S104281967	C.O.P. STREETS	3RD AVENUE 186FT S\OF FILLMORE STREET	85003	AZ Dry Wells
PHOENIX	S104281969	C.O.P. STREETS	3RD AVENUE 22FT N/OF HADLEY STREET	85003	AZ Dry Wells
PHOENIX	S114976197	PHOENIX, CITY OF - STEELE INDIAN SCHOOL PARK	3RD ST & INDIAN SCHOOL		AZ RGA LUST
PHOENIX	1009647843		40TH ST. AND BROADWAY	85040	DOT OPS
PHOENIX	S103391968	MINUTE MAN TANK LINES	40XX S. 40TH ST.	85034	AZ SHWS
PHOENIX	S104281981	C.O.P. STREETS	4TH AVENUE 233FT N/OF FILLMORE STREET	85003	AZ Dry Wells
PHOENIX	S104281983	C.O.P. STREETS	4TH STREET 50FT N/OF MADISON STREET	85004	AZ Dry Wells
PHOENIX	S104281982	C.O.P. STREETS	4TH AVENUE 253FT N\OF MCKINLEY STREET	85003	AZ Dry Wells
PHOENIX	S114981775	EAST WASHINGTON COURTHOUSE	4TH-6TH AVE;WASHINGTON -JEFFERSON		AZ RGA HWS
PHOENIX	S114981774	EAST WASHINGTON COURTHOUSE	4TH-6TH AVE; WASHINGTON - JEFFERSON		AZ RGA HWS
PHOENIX	S103809852	EAST WASHINGTON COURTHOUSE	4TH-6TH AVE;WASHINGTON -JEFFERSON	85003	AZ SHWS
PHOENIX	2013009900	3410 SOUTH 51 AVE	3410 SOUTH 51 AVE	85034	HMIRS
PHOENIX	S117038462	C.O.P. STREETS 12-27-178	5TH AVE & WILLETA	85003	AZ Dry Wells
PHOENIX	S117038447	C.O.P. STREET 13-27-147	5TH AVE & ALMERIA RD		AZ Dry Wells
PHOENIX	S104282003	C.O.P. STREETS	5TH AVENUE BETWEEN VAN BUREN &FILLMORE	85003	AZ Dry Wells
PHOENIX	S117038427	C.O.P. STREET - 11-27-248	5TH AVE & FILLMORE ST	85007	AZ Dry Wells
PHOENIX	S117603130	MARICOPA COUNTY - PARKING GARAGE	N 5TH ST	85004	AZ EMAP
PHOENIX	S109131924	4TH AVENUE 12	618 & 622 NORTH 4TH AVE	85003	AZ Dry Wells
PHOENIX	S110709820	PHOENIX FIRE STATION NO. 59	65TH AVE & LOWER BUCKEYE		AZ Dry Wells
PHOENIX	S103809881	WQ-WADDELL DAM PROJECT	T. 6N, R.1E SEC. 21	0	AZ SHWS
PHOENIX	S104282016	C.O.P. STREETS	6TH STREET 56FT N/OF GARFIELD SREET	85004	AZ Dry Wells
PHOENIX	S104282013	C.O.P. STREETS	6TH AVENUE 35FT S/OF FILLMORE STREET	85003	AZ Dry Wells
PHOENIX	S104282015	C.O.P. STREETS	6TH STREET 30FT N\OF JACKSON STREET	85004	AZ Dry Wells
PHOENIX	S114966770	ARCO - FORMER	6TH ST & JEFFERSON ST		AZ RGA LUST
PHOENIX	S117584091	6TH AVE & GRANT	6TH AVE & GRANT	85003	AZ EMAP
PHOENIX	S112834840	ROOSEVELT SCHOOL DISTRICT	6000 S 7TH ST	85040	CA HAZNET
PHOENIX	S113876082	CLAREMONT ESTATES	7TH AVE SOUTH OF MARYLAND		AZ Dry Wells

City	EDR ID	Site Name	Site Address	Zip	Database(s)
PHOENIX	S116624635	TURNER SPECTRUM RIDGE	7TH STREET & COVEY LN		AZ Dry Wells
PHOENIX	S104282026	C.O.P. STREETS	7TH AVENUE & VAN BUREN 20FT E\OF INT	85003	AZ Dry Wells
PHOENIX	S114981321	7TH AVE. LANDFILL	7TH AVE & LOWER BUCKEYE RD		AZ RGA HWS
PHOENIX	S117591372	CITY OF PHOENIX - WATER SERVICES	17001 S 7TH AVE	85041	AZ EMAP
PHOENIX	1009648210		7TH STREET AND ROOSEVELT	85034	DOT OPS
PHOENIX	S117038448	C.O.P. STREET 13-27-173	7TH AVE & GRANADA RD	85007	AZ Dry Wells
PHOENIX	S117038452	C.O.P. STREET 13-29-172	EAST 7TH ST & GRANADA	85034	AZ Dry Wells
PHOENIX	1003878147	7TH AVE LDFL	7TH AVE & LOWER BUCKEYE RD	85007	CERC-NFRAP
PHOENIX	S109347612	UP01 CONSTRUCTION PROJECT	83RD AVE SOUTH OF BROADWAY ON WEST SIDE OF RD		AZ WWFAC
PHOENIX	S114981645	CHECKER CAB	8TH PLACE & SHERMAN		AZ RGA HWS
PHOENIX	S117038451	C.O.P. STREET 13-29-170	8TH ST & CORONADO	85003	AZ Dry Wells
PHOENIX	S104282054	C.O.P. STREETS	9TH STREET N\OF WASHINGTON AT ALLEY INT	85034	AZ Dry Wells
PHOENIX	S104282046	C.O.P. STREETS	9TH AVENUE 180FT N/OF VAN BUREN STREET	85007	AZ Dry Wells
PHOENIX	S117038444	C.O.P. STREET 12-26-275	9TH AVE & MORELAND RD		AZ Dry Wells
PHOENIX	S117038443	C.O.P. STREET 12-26-259	9TH AVE & ROOSEVELT	85007	AZ Dry Wells
PHOENIX	S104282045	C.O.P. STREETS	9TH AVENUE & VAN BUREN 20FT E\OF INT	85007	AZ Dry Wells
PHOENIX	S108931820	C.O.P. STREETS	9TH AVENUE & PALM LANE E\OF CENTER	85007	AZ Dry Wells
PHOENIX	S104282051	C.O.P. STREETS	9TH STREET 30FT N/OF GARFIELD STREET	85007	AZ Dry Wells
PHOENIX	S117038429	C.O.P. STREET 10-24-104	ADAMS ST WEST OF 19TH AVE	85007	AZ Dry Wells
PHOENIX	1012163542	VILLAGE AT SOUTH MOUNTAIN	NO ADDRESS ON RECORD	85040	FINDS
PHOENIX	S114976233	PHX REDI-MIX DEER VALLEY PLANT	2147 W ADOBE		AZ RGA LUST
PHOENIX	S114970257	CITY OF PHOENIX - DOWNTOWN VALET	IN ALLEY NORTHEAST OF THE CROSS STREETS		AZ RGA LUST
PHOENIX	S114970312	CITY OF PHOENIX/DOWNTOWN VALET	ALLEY NE OF ADAMS/2ND AVE		AZ RGA LUST
PHOENIX	S114970321	CITY OF PHOENIX	ALLEY NE OF ADAMS/ZND AVE		AZ RGA LUST
PHOENIX	S114976139	PHOENIX, CITY OF - DOWNTOWN VALET	IN ALLEY NORTHEAST OF THE CROSS STREETS		AZ RGA LUST
PHOENIX	S114970313	CITY OF PHOENIX/MONROE DEVELOP.	ALLEY NE OF ADAMS/2ND AVE		AZ RGA LUST
PHOENIX	S103809876	WQ-WEST CENTRAL PHOENIX	AREA WIDE	0	AZ SHWS
PHOENIX	S114982830	WQ-WEST CENTRAL PHOENIX	AREA WIDE		AZ RGA HWS
PHOENIX	S103809874	WQ-WEST VAN BUREN AREA	AREA WIDE	0	AZ SHWS
PHOENIX	S103809875	WQ-WELL CONST. STUDY	AREA WIDE	0	AZ SHWS
PHOENIX	S113727973	MARSHALLS - PROJECT LORRY	55HT AVE & LOWER BUCKEYE		AZ Dry Wells
PHOENIX	S117884898	PARADISE 21 SOUTH	BELL RD & 21ST STREET		AZ Dry Wells
PHOENIX	S106202561	UNITED METRO TRUCKING	I-17, BETW. MCDOWELL/THOMAS/NB		AZ SPILLS
PHOENIX	S104282060	C.O.P. STREETS	BETWEEN CENTRAL & 1ST STREET ON TAYLOR	85004	AZ Dry Wells
PHOENIX	S114968268	CENTRAL/BROADWAY TRANSIT CENTER	30 W BROADWAY		AZ RGA LUST
PHOENIX	S114977414	SAVEWAY # 71	2242 E BROADWAY		AZ RGA LUST
PHOENIX	S114970023	CIRCLE K STORE #2701216	3955 E BROADWAY		AZ RGA LUST
PHOENIX	S114970752	COTTON RESEARCH CENTER	4201 E BROADWAY		AZ RGA LUST
PHOENIX	S102988112	SOUTHWEST AIRLINES PHASE II PARKLOT	1/3 N BROADWAY RD & 200' E 23RD ST	85040	AZ Dry Wells
PHOENIX	S117606932	PARCEL 105-69-009G	4214 W BROADWAY RD	85041	AZ EMAP
PHOENIX	S117615061	SPENCER SHUMWAY WTCS	4216 W BROADWAY RD	85041	AZ EMAP
PHOENIX	S117612191	ROCKBREAKERS CONTRACTING, INC. - EQUIPMENT YARD	4216 W BROADWAY RD	85041	AZ EMAP
PHOENIX	S114969057	CIRCLE K # 1216	3955 E BROADWAY		AZ RGA LUST
PHOENIX	S114972636	FUELCO #113	3331 W BROADWAY		AZ RGA LUST
PHOENIX	S114981445	ARIZONA BARREL & CAN	4225 SOUTH BROADWAY		AZ RGA HWS
PHOENIX	S114981651	CHEMICAL WASTE MANAGEMENT	2301 W BROADWAY		AZ RGA HWS

City	EDR ID	Site Name	Site Address	Zip	Database(s)
PHOENIX	S114970057	CIRCLE K STORE #2701850	630 E BROADWAY		AZ RGA LUST
PHOENIX	S114976973	RICKETTS TRUCKING INC	3434 W BROADWAY		AZ RGA LUST
PHOENIX	S114967041	ARIZONA TEAMSTERS APPRENTICESHIP	1820 W BROADWAY		AZ RGA LUST
PHOENIX	S114982704	UNIVERSITY OF ARIZONA COTTON CENTER TANK WASHING SUMP	4201 E. BROADWAY		AZ RGA HWS
PHOENIX	S114982138	MECH TRONICS (NEW)	BROADWAY & 16TH STREET		AZ RGA HWS
PHOENIX	S114982703	UNIVERSITY OF ARIZONA COTTON CENT	4201 E. BROADWAY		AZ RGA HWS
PHOENIX	S114977286	SALT RIVER ROOFING	210 W BROADWAY		AZ RGA LUST
PHOENIX	S114976468	PRE-CAST MFG CO	301 W BROADWAY		AZ RGA LUST
PHOENIX	S114981236	RELIABLE RUBBISH RECYCLERS OF ARIZONA INC	3408 W BROADWAY T1N, R2E, SECTION23		AZ RGA LF
PHOENIX	S114970699	COOLEY WHOLESALE LUMBER CO	1930 W BROADWAY		AZ RGA LUST
PHOENIX	S114976467	PRE-CAST MANUFACTURING CO	301 W BROADWAY		AZ RGA LUST
PHOENIX	S114977416	SAVEWAY #71	2242 E BROADWAY		AZ RGA LUST
PHOENIX	1010349650	PRECISION ACADEMY SYSTEM CHARTER SCHOOL	3906 E, BROADWAY, 105	85040	ICIS, FINDS
PHOENIX	S114982124	MARYATT LAUNDRY	720 WEST BUCHANAN		AZ RGA HWS
PHOENIX	S104282061	C.O.P. STREETS	BUCHANAN STREET 204FT E/OF 3RD AVENUE	85003	AZ Dry Wells
PHOENIX	S104282062	C.O.P. STREETS	BUCHANNAN STREET & 1ST STREET	85004	AZ Dry Wells
PHOENIX	S104282063	C.O.P. STREETS	BUCHANNAN STREET 50FT E\OF 1ST STREET	85004	AZ Dry Wells
PHOENIX	S114982799	WQ-EAST CENTRAL PHOENIX	CAMELBACK TO THOMAS, 16TH TO 56TH STREET		AZ RGA HWS
PHOENIX	S103809871	WQ-EAST CENTRAL PHOENIX	CAMELBACK TO THOMAS, 16TH TO 56TH STREET	0	AZ SHWS
PHOENIX	S114972269	FORMER CHEVRON #9-3660	3 W CAMELBACK/4996 N CENTRAL AVE		AZ RGA LUST
PHOENIX	S114968406	CHEVRON # 9-3660	3 W CAMELBACK/4996 N CENTRAL AVE		AZ RGA LUST
PHOENIX	S114981635	CENTRAL AVENUE LANDFILL	CENTRAL AVE & WATKINS ST		AZ RGA HWS
PHOENIX	S114981634	CENTRAL AND CAMELBACK #1	CENTRAL AVENUE & CAMELBACK RD		AZ RGA HWS
PHOENIX	S117609105	PHOENIX SOUTH MOUNTAIN RADIO #163608	12709 S CENTRAL	85040	AZ EMAP
PHOENIX	S114981638	CENTRAL TIRE	1500 S. CENTRAL		AZ RGA HWS
PHOENIX	S114970296	CITY OF PHOENIX - SOUTH MOUNTAIN COMMUNICATION CENTER	CENTRAL TO TOP OF SOUTH MOUNTAIN		AZ RGA LUST
PHOENIX	1009630844	SOUTHWEST GAS CORP	CENTRAL AND ADAMS	85004	DOT OPS
PHOENIX	S113876327	AMERICAN CLEANING & DYEING WORKS	38 SOUTH CENTRAL		AZ DRYCLEANERS
PHOENIX	S105113556	AJ DECKER OFFICE BUILDING	CENTRAL AVE N. OF PINNACLE PK		AZ Dry Wells
PHOENIX	S114970842	CROW-BARKER-PAUL/MURDOCK STATION	3550 N CENTRAL AVE #700/101 W CO		AZ RGA LUST
PHOENIX	S114965995	ABANDONED UNIT	CENTRAL & FILLMORE ST		AZ RGA LUST
PHOENIX	S114981994	INTERSTATE PARTS & MACHINE	1321 S. CENTRAL		AZ RGA HWS
PHOENIX	S113877568	LAWRENCE CLEANING CO	2526 N CENTRAL		AZ DRYCLEANERS
PHOENIX	1004675278	PRESTIGE STATION 5319	7602 S CENTRAL AVE TANK AREA	85040	RCRA NonGen / NLR
PHOENIX	S114981489	ARIZONA PUMP AND SUPPLY CO.	1308 S. CENTRAL		AZ RGA HWS
PHOENIX	S112835238	ARCO NO 5736	7602 S CENTRAL AVE	85040	CA HAZNET
PHOENIX	S114970841	CROW-BARKER-PAUL/FORMER STATION	3550 N CENTRAL AVE #700/101 W CO		AZ RGA LUST
PHOENIX	S114982382	QUALITY PRINTED CIRCUITS CORP	1831 S CENTRAL		AZ RGA HWS
PHOENIX	S114970839	CROW-BARKER-PAUL #4	3550 N CENTRAL AVE #700/101 W CO		AZ RGA LUST
PHOENIX	S114981681	CONFIDENTIAL	2005 NORTH CENTRAL		AZ RGA HWS
PHOENIX	1012052657	POOLMAN	3242 S. CENTRAL AVE	85040	SSTS
PHOENIX	S114978302	SUNDANCE BROADCASTING (FORMER ST	840 N CENTRAL		AZ RGA LUST
PHOENIX	S114970309	CITY OF PHOENIX PROPERTY	CENTRAL & FILLMORE ST		AZ RGA LUST
PHOENIX	S114981526	AXLE TRANSMISSION OF ARIZONA, INC	1401 S. CENTRAL		AZ RGA HWS
PHOENIX	S114978301	SUNDANCE BROADCASTING (FORMER ST	840 N CENTRAL/914 N CENTRAL		AZ RGA LUST

City	EDR ID	Site Name	Site Address	Zip	Database(s)
PHOENIX	S114982412	REDBURN GENERAL TIRE	3801 WEST CLARENDON		AZ RGA HWS
PHOENIX	S114530003	CN METALS	3575 WEST CLARENDON		AZ Dry Wells
PHOENIX	S114982696	UNITED TRUCK & EQUIPMENT	SE COR OF JONES & S 19TH AVE		AZ RGA HWS
PHOENIX	1003878074	UNITED TRUCK & EQUIPMENT	SE COR OF JONES & S 19TH AVE	85041	CERC-NFRAP
PHOENIX	1000399295	UNITED TRUCK & EQUIPMENT	SE COR OF JONES & S 19TH AVE	85041	AZ SHWS
PHOENIX	S108932777	THE GROVES AT SOUTH MOUNTAIN	NW CORNER OF 28TH STREET & BASELINE	85040	AZ Dry Wells
PHOENIX	S108932775	THE GROVE @ SOUTH MOUNTAIN	NW CORNER OF 28TH ST & BASELINE	85040	AZ Dry Wells
PHOENIX	S102987576	PHOENIX NEWSPAPERS INC	NE CORNER OF VAN BUREN & 2ND STREET	85004	AZ Dry Wells
PHOENIX	S114976176	PHOENIX, CITY OF - GRAND PRIX GARAGE	NE CORNER 5TH AVE & JEFFERSON AV		AZ RGA LUST
PHOENIX	S114976417	PNI WAREHOUSE - FORMER	SW CORNER OF 6TH ST/MADISON ST		AZ RGA LUST
PHOENIX	S114974465	MARICOPA COUNTY STADIUM/ARCO	SW CORNER 6TH ST & JEFFERSON ST		AZ RGA LUST
PHOENIX	S114974466	MARICOPA COUNTY STADIUM/ARCO	SW CORNER 6TH ST & JEFFERSON		AZ RGA LUST
PHOENIX	S114975381	NEW PNI BUILDING	NE CORNER 2ND STREET & VAN BUREN		AZ RGA LUST
PHOENIX	S114976418	PNI WAREHOUSE/FORMER ARCO	SW CORNER OF 6TH ST/MADISON ST		AZ RGA LUST
PHOENIX	S114976419	PNI WAREHOUSE/FORMER ARCO	SW CORNER OF 6TH ST/MADISON		AZ RGA LUST
PHOENIX	S114976531	PRODUCE HAULING - FORMER	SE CORNER OF JACKSON 5TH & 6TH S		AZ RGA LUST
PHOENIX	S114976532	PRODUCE HAULING CO LEASE SPTCO P	SE CORNER OF JACKSON 5TH & 6TH S		AZ RGA LUST
PHOENIX	S114967801	BOWNE OF PHOENIX	SW CORNER CENTRAL & MCDOWELL		AZ RGA LUST
PHOENIX	S114975378	NEW PNI BUILDING/CHEVRON	NE CORNER 2ND ST & VAN BUREN ST		AZ RGA LUST
PHOENIX	S114967415	BANK ONE BALLPARK - CITY BLOCK 29	SW CORNER 7TH ST & JEFFERSON		AZ RGA LUST
PHOENIX	S114979013	TEXACO	SW CORNER TURNEY & CENTRAL AVE		AZ RGA LUST
PHOENIX	1009648268		SW CORNER OF CENTRAL & CAMBRIDGE	85003	DOT OPS
PHOENIX	S114980369	VACANT PROPERTY	SE CORNER 5TH ST & JEFFERSON		AZ RGA LUST
PHOENIX	S114974463	MARICOPA COUNTY STADIUM/ARCO	SE CORNER 5TH ST & JEFFERSON ST		AZ RGA LUST
PHOENIX	S114975380	NEW PNI BUILDING/FORMER CHEVRON	NE CORNER 2ND ST & VAN BUREN		AZ RGA LUST
PHOENIX	S114972457	FORMER TEXACO	SW CORNER TURNEY & CENTRAL AVE		AZ RGA LUST
PHOENIX	S114970139	CITY BLOCK 29	SW CORNER 7TH ST & JEFFERSON		AZ RGA LUST
PHOENIX	S114981310	19TH AVE AIRSTRIP	NE CORNER 19TH AVE & BROADWAY		AZ RGA HWS
PHOENIX	S114982254	OUTDOOR SYSTEMS INC.	SW CORNER OF CAMELBACK RD/CENTRAL AVE		AZ RGA HWS
PHOENIX	S114979866	UNKNOWN FACILITY	SW CORNER 6TH ST & JEFFERSON		AZ RGA LUST
PHOENIX	1006804237	PHOENIX CITY OF PUBLIC TRANSIT DEP	NW CORNER CENTRAL AND BROAD	85041	RCRA NonGen / NLR
PHOENIX	S114980363	VACANT LOT	SW CORNER CENTRAL & MCDOWELL		AZ RGA LUST
PHOENIX	S114972414	FORMER PNI WAREHOUSE	SW CORNER OF 6TH ST/MADISON		AZ RGA LUST
PHOENIX	S114976188	PHOENIX, CITY OF - PROPERTY	SE CORNER CENTRAL/FILMORE AVE		AZ RGA LUST
PHOENIX	S102987570	PHOENIX I-10 BUSINESS PARK	SW CORNER OF 32ND ST./BROADWAY RD		AZ Dry Wells
PHOENIX	S114970310	CITY OF PHOENIX PROPERTY	SE CORNER CENTRAL/FILMORE AVE		AZ RGA LUST
PHOENIX	S114974464	MARICOPA COUNTY STADIUM/ARCO	SE CORNER 5TH ST & JEFFERSON		AZ RGA LUST
PHOENIX	S114973100	GRAND PRIX GARAGE	NE CORNER 5TH AVE & JEFFERSON AV		AZ RGA LUST
PHOENIX	S114975379	NEW PNI BUILDING/CHEVRON	NE CORNER 2ND ST & VAN BUREN		AZ RGA LUST
PHOENIX	1003878183	19TH AVE AIRSTRIP	NE CORNER 19TH AVE & BROADWAY	85007	CERC-NFRAP
PHOENIX	S112835152	METCO METAL FINISHING INC	3508 E CORONA ST	85040	CA HAZNET
PHOENIX	S104282066	C.O.P. STREETS	CORONADO DR 85FT E\OF 9TH AVE	85007	AZ Dry Wells
PHOENIX	S104282067	C.O.P. STREETS	CORONADO RD 200FT E\OF CENTRAL AVE	85004	AZ Dry Wells
PHOENIX	S104282068	C.O.P. STREETS	CYPRESS ST JUST E\OF 3RD AVE	85004	AZ Dry Wells
PHOENIX	1014631610	DEER VALLEY SUBSTATION, 19425 N. 35TH AVE.	DEER VALLEY SUBSTATION, 19425 N. 35TH AVE.		PCB TRANSFORMER
PHOENIX	S107503782	DOBBINS POINT	SOUTH DOBBINS /WEST 45TH AVE		AZ Dry Wells
PHOENIX	S114530041	METRO LIGHTRAIL NW EXTENSION	DUNLAP & 19TH AVE		AZ Dry Wells

City	EDR ID	Site Name	Site Address	Zip	Database(s)
PHOENIX	S101315062	CENTRAL AZ WATER CONSERV.	1/2 MI E OF 99 AVE @ CAP CANAL		AZ SPILLS
PHOENIX	S104281847	C.O.P. STREETS	100FT E/OF 11TH AVENUE ON ADAMS STREET	85007	AZ Dry Wells
PHOENIX	S104281987	C.O.P. STREETS	50FT E/OF 11TH STREET ON MONROE STREET	85034	AZ Dry Wells
PHOENIX	S104282006	C.O.P. STREETS	60FT E/OF 2ND STREET ON MCKINLEY STREET	85004	AZ Dry Wells
PHOENIX	S114967070	ARROW STAGE LINES	3435 E ELWOOD		AZ RGA LUST
PHOENIX	S114967610	BFI/BROWNING-FERRIS INDUSTRIES	1580 E ELWOOD		AZ RGA LUST
PHOENIX	S114978160	ST VINCENT DE PAUL SOCIETY	3333 S ELWOOD ST		AZ RGA LUST
PHOENIX	S114982107	MARICOPA BY-PRODUCTS	3602 W. ELWOOD AVE.		AZ RGA HWS
PHOENIX	S114966021	ACE ASPHALT OF ARIZONA INC	895 W ELWOOD		AZ RGA LUST
PHOENIX	S114975900	PETROLEUM RECYCLING PRODUCTS	1223 E ELWOOD		AZ RGA LUST
PHOENIX	S114977985	SOUTHPARK I	335 W ELWOOD		AZ RGA LUST
PHOENIX	S114967868	BROWNING & FERRIS IND INC	1580 E ELWOOD		AZ RGA LUST
PHOENIX	S102986650	HOHOKAM 10 BUSINESS CENTER	4555,4535,4445,4425,4575 EAST ELWOOD STR	85040	AZ Dry Wells
PHOENIX	S114977933	SOUTHERN TRUCK EQUIPMENT INC	4102 E ELWOOD		AZ RGA LUST
PHOENIX	S114967871	BROWNING & FERRIS INDUSTRIES	1580 E ELWOOD		AZ RGA LUST
PHOENIX	S114977982	SOUTHPARK I PARTNERSHIP/C. IRION	335 W ELWOOD		AZ RGA LUST
PHOENIX	S114971152	DOMINO ROAD COATING INC	1223 E ELWOOD		AZ RGA LUST
PHOENIX	S104282069	C.O.P. STREETS	ENCANTO DR & 9TH AVE 20FT W\OF INT	85007	AZ Dry Wells
PHOENIX	S107261743	APS - WEST PHOENIX POWER PLANT - UNIT 5	EXPANSION OF WEST PHOENIX POWER PLANT		AZ WWFAC
PHOENIX	S104282023	C.O.P. STREETS	75FT E\OF 9TH AVE ON PALMCROFT N\E	85007	AZ Dry Wells
PHOENIX	S104282007	C.O.P. STREETS	60FT E\OF CENTRAL AVENUE ON MCKINLEY	85004	AZ Dry Wells
PHOENIX	S104282074	C.O.P. STREETS	FILLMORE STREET 44FT E/OF 9TH AVENUE	85007	AZ Dry Wells
PHOENIX	S104282073	C.O.P. STREETS	FILLMORE STREET 40FT E\OF 4TH AVENUE	85003	AZ Dry Wells
PHOENIX	S113390501	VIVARIUM-PHOENIX BIOMEDICAL CAMPUS-PHASE 1	FILLMORE & 5TH STREET	85007	AZ Dry Wells
PHOENIX	S102986307	FILMORE STATION	S FILMORE STREET ON W 3RD AVENUE	85004	AZ Dry Wells
PHOENIX	1006804515	JAMES REID	910 W FILMORE 638 N 11TH AVE	85007	RCRA NonGen / NLR, FINDS
PHOENIX	S117884837	DEER VALLEY ELEMENTARY SCHOOL #30	32150 N FOOTHILLS DR		AZ Dry Wells
PHOENIX	S110124374	USDOJ FCI - BLACK CANYON WWTP	FROM I-17 EXIT 225. PIONEER ROAD NORTH .75 MILES TO JOY RANC		AZ WWFAC
PHOENIX	S106202388	SUN VALLEY LANDSCAPE	I-17, FRONTAGE RD @ 16 ST.		AZ SPILLS
PHOENIX	S114980427	VALLEY RENTALS	2224 NW GRAND AVE		AZ RGA LUST
PHOENIX	S114973725	JDW ENT. DBA VALLEY RENTALS	2224 NW GRAND AVE		AZ RGA LUST
PHOENIX	S113877048	DUKE'S DRY CLEANING & LAUNDRY	1303 WEST GRANT ST/AVENUE		AZ DRYCLEANERS
PHOENIX	S109132042	COMERICA BANK - HAPPY VALLEY	2025 W. HAPPY VALLEY ROAD		AZ Dry Wells
PHOENIX	S109841184	IHOP RESTAURANT @ HAPPY VALLEY	2103 W. HAPPY VALLEY RD		AZ Dry Wells
PHOENIX	S109131993	BROWNSTONE COMMONS	2100 WEST HAYWOOD		AZ Dry Wells
PHOENIX	S114981646	CHEM RESEARCH #2	1122 WEST HILTON		AZ RGA HWS
PHOENIX	S114981649	CHEM RESEARCH	1101 WEST HILTON		AZ RGA HWS
PHOENIX	S114981647	CHEM RESEARCH #2	1122 WEST HILTON		AZ RGA HWS
PHOENIX	S117038453	C.O.P. STREET 14-28-152	HOOVER AVE, EAST OF CENTRAL AVE	85004	AZ Dry Wells
PHOENIX	S104282077	C.O.P. STREETS	JEFFERSON ST. BETWEEN 7-8TH AVE.	85007	AZ Dry Wells
PHOENIX	S108931822	C.O.P. STREETS	JEFFERSON STREET BETWEEN 7-8TH AVENUE	85007	AZ Dry Wells
PHOENIX	S110143383	CITY OF PHOENIX-DOWNTOWN STORM DRAIN IMP	JEFFERSON ST FROM 19TH AVE TO 3RD AVE	85007	AZ Dry Wells
PHOENIX	S104282076	C.O.P. STREETS	JEFFERSON ST 130FT W/OF 11TH AVENUE	85007	AZ Dry Wells
PHOENIX	S106718639	OFFICE/WAREHOUSES	2125,2133,2135,2143,2145,2155 EAST JONES	85040	AZ Dry Wells
PHOENIX	S114971376	ECONOMY BEDDING	2833 E JONES		AZ RGA LUST
PHOENIX	S104282081	C.O.P. STREETS	JUST NORTH OF FILLMORE ON 6TH AVENUE	85003	AZ Dry Wells

City	EDR ID	Site Name	Site Address	Zip	Database(s)
PHOENIX	S114982723	VALLEY ALUMINUM	3602 W. LINCOLN		AZ RGA HWS
PHOENIX	S112834799	METRO MECHANICAL INC.	1714 LINCOLN	85007	CA HAZNET
PHOENIX	1014631622	LINCOLN ST. NORTH SUBSTATION, 522 S. 2ND AVE.	LINCOLN ST. NORTH SUBSTATION, 522 S. 2ND AVE.		PCB TRANSFORMER
PHOENIX	1014627468	ARIZONA PUBLIC SERVICE COMPANY	LINCOLN ST. NORTH SUBSTATION, 522 S. 2ND AVE.		PCB TRANSFORMER
PHOENIX	S114982728	VALLEY STEEL	3XXX W. LOWER BUCKEYE		AZ RGA HWS
PHOENIX	S114981693	COPPERSTATE METALS	3720 W. LOWER BUCKEYE		AZ RGA HWS
PHOENIX	S117602648	LOWER BUCKEYE SITE	1500 LOWER BUCKEYE RD	85034	AZ EMAP
PHOENIX	S114975366	NELSON TRUCKING CO	6623 W LOWER BUCKEYE		AZ RGA LUST
PHOENIX	S114982082	LOWER BUCKEYE SITE	1500 LOWER BUCKEYE		AZ RGA HWS
PHOENIX	S104282084	C.O.P. STREETS	MADISON STREET 50FT W/OF 11TH STREET	85034	AZ Dry Wells
PHOENIX	S104282083	C.O.P. STREETS	MADISON STREET 140FT E\OF 9TH STREET	85034	AZ Dry Wells
PHOENIX	S113878921	VALLEY CLEANERS	1820 E MCDOWELL		AZ DRYCLEANERS
PHOENIX	S104282094	C.O.P. STREETS	MCKINLEY STREET 58FT E\0F 4TH AVENUE	85003	AZ Dry Wells
PHOENIX	S104282089	C.O.P. STREETS	MCKINLEY STREET 188FT W\OF 2ND AVENUE	85003	AZ Dry Wells
PHOENIX	S104282086	C.O.P. STREETS	MCKINLEY AT 11TH AVENUE N\OF INTERSECT	85007	AZ Dry Wells
PHOENIX	S110975490	CITY OF PHOENIX-DOWNTOWN STORM DRAIN IMPR	S. MCKINLEY TO JEFFRSN/3RD AVE TO 13TH A	85007	AZ Dry Wells
PHOENIX	S106097935	THE GARDENS AT SOUTH MOUNTAIN	1/4 MILE N. OF BASELINE W. OF 40TH ST		AZ Dry Wells
PHOENIX	S114967162	AT&T - SOUTH PHOENIX	6.5 MILES SW GUADALUPE		AZ RGA LUST
PHOENIX	S114967173	AT&T COMMUNICATIONS SOUTH PHX	6.5 MILES SW GUADALUPE		AZ RGA LUST
PHOENIX	A100384895	PHOENIX DAY SCHOOL FOR THE DEAF AND BLIND	2012 WEST MORTEN		AZ AST
PHOENIX	S114977896	SOUTH MTN COMMUNICATION SITE	SOUTH MOUNTAIN PARK TOWER SITE		AZ RGA LUST
PHOENIX	S104281979	C.O.P. STREETS	45FT N/OF MONROE STREET ON 4TH AVENUE	85007	AZ Dry Wells
PHOENIX	S104281988	C.O.P. STREETS	50FT N/OF PIERCE STREET ON 1ST STREET	85004	AZ Dry Wells
PHOENIX	S104282027	C.O.P. STREETS	80FT N/OF MCKINLEY STREET ON 3RD STREET	85004	AZ Dry Wells
PHOENIX	S113390498	VALLEY CLUB @ DESERT RIGDGE PH. 2	NEC 56TH ST & DEER VALLEY RD		AZ Dry Wells
PHOENIX	S108519216	VILLAGIO AT HAPPY VALLEY	NEC 23RD AVE & ALAMEDA		AZ Dry Wells
PHOENIX	S108932861	VALLEY VISTA - PARCEL B	NEC JOMAX RD & NORTERRA PKWY		AZ Dry Wells
PHOENIX	S112165765	STETSON VALLEY PARCEL 23	NEC STETSON VALLEY PKWY & DEEM HILLS		AZ Dry Wells
PHOENIX	S108250702	T-WALL PROPERTIES	NEC 30TH ST & ELWOOD	85040	AZ Dry Wells
PHOENIX	S105267081	ESTRELLA MANOR - PHASE 3 & 4	NEC 67TH AVE & ELWOOD STREET		AZ Dry Wells
PHOENIX	S108932018	CVS PHARMACY #1744	NEC LOWER BUCKEYE RD & 67TH AVE		AZ Dry Wells
PHOENIX	S108932358	MINERAL CANYON	NEC CENTRAL AVE & MINERAL RD		AZ Dry Wells
PHOENIX	S108794563	NORTH HIGH RUNNING TRACK	NEC 7TH ST & THOMAS		AZ Dry Wells
PHOENIX	S109058791	TUSCANO-INFRASTRUCTURE	NEC BROADWAY RD & 83RD AVE		AZ Dry Wells
PHOENIX	S109132198	MIDFIRST BANK	NEC 7TH ST & BELL RD		AZ Dry Wells
PHOENIX	S108932660	SOUTH MOUNTAIN CROSSING	NWC 35TH AVE & SOUTHERN	85041	AZ Dry Wells
PHOENIX	S108170254	VILLAGIO AT DOVE VALLEY RANCH	NWC BLACK MOUNTAIN PKWY & RANCHO PALOMA		AZ Dry Wells
PHOENIX	S109239167	HAPPY VALLEY HAMPTON INN & HOMEWOOD SUITE	NWC CHARLOTTE DR & QUESTA DR		AZ Dry Wells
PHOENIX	S110975504	ENCLAVE @ STETSON VALLEY	NWC HAPPY VLLEY & 55TH AVE		AZ Dry Wells
PHOENIX	S112165742	PHOENIX BIOMEDICAL CAMPUS-HSEB	NWC 7TH ST & VAN BUREN	85007	AZ Dry Wells
PHOENIX	S108415553	A - Z TIRES & BATTERIES	NWC LOWER BUCKEYE RD & 43RD AVE		AZ Dry Wells
PHOENIX	S110118540	RYAN HOUSE	NWC 1ST AVE & MERRELL ST		AZ Dry Wells
PHOENIX	S108932727	SUNSET FARMS UNIT 1	NWC BROADWAY RD & 103RDAVE		AZ Dry Wells
PHOENIX	S104818313	RIO DEL REY UNIT I	NWC BROADWAY & 63RD AVE		AZ Dry Wells
PHOENIX	S108250446	9TH STREET LOFTS	NWC 9TH ST & PECAN		AZ Dry Wells
PHOENIX	S108932343	MATHEW HENSON SENIOR LIVING APTS (PH. 2)	NWC BUCKEYE RD & 7TH AVE		AZ Dry Wells

City	EDR ID	Site Name	Site Address	Zip	Database(s)
PHOENIX	S109132192	MATHEW HENSON HOPE VI - PHASE IV	NWC TONTO ST & 11TH AVE		AZ Dry Wells
PHOENIX	S106965447	TIVOLI	NWC 91ST AVE & ILLINI ST		AZ Dry Wells
PHOENIX	S107503933	SUNSET FARMS - UNIT 2	NWC 99TH AVE & JONES AVE		AZ Dry Wells
PHOENIX	S109132248	PLAZA AT COUNTRY CORNERS	NWC 99TH AVE & LOWER BUCKEYE RD		AZ Dry Wells
PHOENIX	S109347758	SIERRA LINDA HIGH SCHOOL	NWC 67TH AVE & ELWOOD ST		AZ Dry Wells
PHOENIX	S109347764	TRAMONTO MARKETPLACE	NWC CAREFREE HIGHWAY & NORTH VALLEY PKWY		AZ Dry Wells
PHOENIX	S104282028	C.O.P. STREETS	80FT N\OF ENCANTO DR ON 3RD AVE	85003	AZ Dry Wells
PHOENIX	S104281980	C.O.P. STREETS	46FT N\OF CORONADO DR ON 11TH AVE	85007	AZ Dry Wells
PHOENIX	S104281915	C.O.P. STREETS	170FT SOUTH OF FILLMORE ON 4TH AVENUE	85003	AZ Dry Wells
PHOENIX	S108519164	PARKING LOTS	S OF JACKSON BTWN 5TH ST & CENTRAL	85004	AZ Dry Wells
PHOENIX	S108932377	MONTEREY RIDGE	WEST OF 68TH & PRINCESS		AZ Dry Wells
PHOENIX	S108794613	TAYLOR STREET DRYWELL	68 EAST OF 2ND ST & TAYLOR		AZ Dry Wells
PHOENIX	S104281911	C.O.P. STREETS	1604 WEST PALMCROFT STREET	85007	AZ Dry Wells
PHOENIX	S104282102	C.O.P. STREETS	POLK STREET 80FT W\OF 1ST STREET	85004	AZ Dry Wells
PHOENIX	1009798620	MEADOW VALLEY - HOT MIX ASPHALT PORTABLE	PORTABLE	85007	US AIRS
PHOENIX	1016338835	MEADOW VALLEY CONTRACTORS - ASPHALT BLEN	PORTABLE	85007	FINDS
PHOENIX	1016060521	MOHAVE VALLEY COMPRESSOR STATION	PORTABLE	85007	FINDS
PHOENIX	S104282105	C.O.P. STREETS	ROANOKE AVE & 5TH ST E/OF INT	85004	AZ Dry Wells
PHOENIX	1012197734	6437 WEST ROOSELVELT STREET	6437 WEST ROOSELVELT STREET		US CDL
PHOENIX	S104282029	C.O.P. STREETS	814 WEST ROOSEVELT SREET	85007	AZ Dry Wells
PHOENIX	S103809883	RIO SALADO PROJECT - PHOENIX REACH	SALT RIVER I-10 OVERPASS/19TH AVE OVERPASS	0	AZ SHWS
PHOENIX	S104642898	MOUNTAIN COVE @ SOUTH MOUNTAIN	SEC S MOUNTAIN AVE & 20TH ST		AZ Dry Wells
PHOENIX	S109132300	SONORAN FOOTHILLS APIS NORTH & SOUTH	SEC OF N. VALLEY RD & DOVE VALLEY		AZ Dry Wells
PHOENIX	S109588462	VALLEY METRO RAIL-SPRINT	SEC 19TH AVE & CAMELBACK		AZ Dry Wells
PHOENIX	S108794517	GRAYSON SQUARE	SEC 27TH AVE & BROADWAY		AZ Dry Wells
PHOENIX	S109347680	FOUR SONS FOODSTORE	SEC LOWER BUCKEYE & 99TH AVE		AZ Dry Wells
PHOENIX	S108932811	TIVOLI - PHASE 2	SEC 95TH AVE & ILLINI ST		AZ Dry Wells
PHOENIX	S108931984	COUNTRY PLACE -PARCELS 30 & 31	SEC LOWER BUCKEYE RD & 95TH AVE		AZ Dry Wells
PHOENIX	S109058620	CITYSCAPE	SEC CENTRAL AVE & WASHINGTON ST	85004	AZ Dry Wells
PHOENIX	S111381682	COVINGTON PLAZA	SEC 7TH ST & UNION HILLS		AZ Dry Wells
PHOENIX	S108250600	MATHEW HENSON-HOPE VI-PHASE III	SEC 11TH AVE & GRANT		AZ Dry Wells
PHOENIX	S109132140	HURLEY RANCH	SEC LOWER BUCKEYE & 91ST AVE		AZ Dry Wells
PHOENIX	S108519185	RIVERBEND I, UNIT B	SEC 55TH AVE & ELWOOD ST		AZ Dry Wells
PHOENIX	S114981636	CENTRAL MILLWORK	2405 W. SHERMAN		AZ RGA HWS
PHOENIX	S114973648	J C BANGERTER TRUCKING	8211 WEST SHERMAN STREET		AZ RGA LUST
PHOENIX	S114973722	JC BANGERTER TRUCKING	8211 WEST SHERMAN ST		AZ RGA LUST
PHOENIX	S114982791	WQ-A-1 TIRES	1825 WEST SOUTHER		AZ RGA HWS
PHOENIX	S114976235	PHX SOUTH CO #163166	115 W SOUTHERN		AZ RGA LUST
PHOENIX	1012147696	SAFEWAY @ SOUTH MOUNTAIN	1533 E SOUTHERN AVE	85040	FINDS
PHOENIX	S102985573	C.O.P. STREETS	SOUTHERN W/OF 7TH AVE	85041	AZ Dry Wells
PHOENIX	S108932680	STETSON VALLEY	STETSON VLLEY PKWY & 55TH AVE		AZ Dry Wells
PHOENIX	S109132317	STETSON VALLEY - PARCELS 12 & 20	STETSON VALLEY PKWY		AZ Dry Wells
PHOENIX	S103278552	TRUCK PAINTING FACILITY	SW-C 3RD AVENUE & ELWOOD STREET	85041	AZ Dry Wells
PHOENIX	S105113606	CENTRAL & DOBBINS	SWC CENTRAL AVE & DOBBINS		AZ Dry Wells
PHOENIX	S109132235	PARADISE VALLEY HOSP. PARKING LOT EXT.	SWC BELL RD & 40TH STREET		AZ Dry Wells
PHOENIX	S108932870	VILLAGE AT SOUTH MOUNTAIN	SWC & SEC OF 32ND ST & BASELINE		AZ Dry Wells
PHOENIX	S108932085	EMBARCADERO AT SOUTH MOUNTAIN	SWC 7TH AVE & SOUTH MOUNTAIN		AZ Dry Wells

City	EDR ID	Site Name	Site Address	Zip	Database(s)
PHOENIX	S114978096	SPTC PROPERTY	SWC JACKSON ST & 6TH ST		AZ RGA LUST
PHOENIX	S111787211	FED EX GROUND	SWC 7TH AVE & PINNACLE PEAK		AZ Dry Wells
PHOENIX	S108250601	MATTHEW HENSON - PHASE III	SWC 7TH AVE & SHERMAN ST		AZ Dry Wells
PHOENIX	S107503800	FARMINGTON GLEN	SWC BROADWAY RD & 99TH AVE		AZ Dry Wells
PHOENIX	S108931674	APRIA MEDICAL OFFICE/WAREHOUSE	SWC BROADWAY ROAD/32ND STREET		AZ Dry Wells
PHOENIX	S112431586	LAVEEN MEADOWS - PARCEL 4	SWC MEADOWS LOOP WEST & 70TH AVE		AZ Dry Wells
PHOENIX	S108932498	PINNACLE PARK - PHASE 1A	SWC PINNACLE PEAK RD & 11TH AVE		AZ Dry Wells
PHOENIX	S109131980	BELL TOWNE CENTER PHASE 3A-TARGET SITE	SWC BELL RD & 7TH ST		AZ Dry Wells
PHOENIX	S109347651	KOHL'S (VILLAGE AT COUNTRY CORNERS)	SWC LOWER BUCKEYE & 99TH AVE		AZ Dry Wells
PHOENIX	S108931807	BUILDING A-C, PHOENIX I-10 BUSINESS PARK	SWC BROADWAY RD/32ND STREET		AZ Dry Wells
PHOENIX	S104282358	SHAMROCK FOODS	SWC 7TH AVENUE & ENCANTO	85007	AZ Dry Wells
PHOENIX	S108170236	TUSCANO ELEMENTARY SCHOOL	SWC ELWOOD ST & 79TH AVE		AZ Dry Wells
PHOENIX	S108931963	CORDOVA ESTATES	SWC 79TH AVE & LOWER BUCKEYE		AZ Dry Wells
PHOENIX	S110143396	OFFICE BUILDING	SWC JACKSON ST & 3RD AVE	85007	AZ Dry Wells
PHOENIX	S108931964	CORDOVA ESTATES	SWC 79TH AVENUE & LOWER BUCKEYE		AZ Dry Wells
PHOENIX	S104281990	C.O.P. STREETS	50FT S\OF MONROE STREET ON 11TH STREET	85034	AZ Dry Wells
PHOENIX	S104281949	C.O.P. STREETS	30FT S\OF PIERCE STREET ON 5TH STREET	85004	AZ Dry Wells
PHOENIX	S104281948	C.O.P. STREETS	30FT S\OF MCKINLEY STREET ON 5TH STREET	85004	AZ Dry Wells
PHOENIX	1006804313	PHOENIX CITY OF HH HAZWASTE DAY BOPA	420 W TAMARISK AVE HAYDEN PARK	85041	RCRA NonGen / NLR, FINDS
PHOENIX	1006804420	PHOENIX CITY OF HH HAZWASTE DAY BOPA	420 W TAMARISK AVE HAYDEN PARK	85041	RCRA NonGen / NLR
PHOENIX	S114978797	TEXACO #61-857-2002 - FORMER	TURNEY & CENTRAL AVE		AZ RGA LUST
PHOENIX	S114982466	SAFETY KLEEN	4401 E UNIVERSITY		AZ RGA HWS
PHOENIX	S114980326	V T INC/GUY APPLE FACILITY	4623 E UNIVERSITY		AZ RGA LUST
PHOENIX	S114981337	ABBOTT ALUMINUM	4422 EAST UNIVERSITY		AZ RGA HWS
PHOENIX	S114981543	BARRY RICHARDSON & AZ ASPHALT PAVING	4321 EAST UNIVERSITY		AZ RGA HWS
PHOENIX	S114981542	BARRY RICHARDSON & AZ ASPHALT PA	4321 EAST UNIVERSITY		AZ RGA HWS
PHOENIX	S112834987	SAFETY KLEEN CORP 7 14 2 01	4401 E UNIVERSITY	85034	CA HAZNET
PHOENIX	S114975300	NATIONAL APPLICATORS INC	4420 E UNIVERSITY		AZ RGA LUST
PHOENIX	S114977212	SAFETY-KLEEN CORP	4401 E UNIVERSITY		AZ RGA LUST
PHOENIX	S114974184	LEPRINO FOODS	302 E UNIVERSITY		AZ RGA LUST
PHOENIX	S104642915	PHOENIX AIRPORT CENTER	4502 E. UNIVERSITY DR & 2650 S. 46TH ST	85034	AZ Dry Wells
PHOENIX	S114980328	V T INC	4623 E UNIVERSITY		AZ RGA LUST
PHOENIX	S114981623	CASH MCCALL LTD	4221 EAST UNIVERSITY		AZ RGA HWS
PHOENIX	A100381513	SUNDT CONSTRUCTION EQUIP YARD	1903 EAST UNIVERSITY		AZ AST
PHOENIX	S114980416	VALLEY FEED AND SEED	1918 W VAN BUREN		AZ RGA LUST
PHOENIX	S105267043	C.O.P. STREETS	VAN BUREN EAST OF 3RD AVE	85003	AZ Dry Wells
PHOENIX	S104282114	C.O.P. STREETS	VERNON ST 300FT E/OF CENTRAL AVE	85004	AZ Dry Wells
PHOENIX	S108932032	DESERT BREEZE	VINEYARD RD BETWEEN 9TH & 7TH AVE		AZ Dry Wells
PHOENIX	S109239179	KINGS RIDGE ELEMENTARY	6400 WEST WARNER ST		AZ Dry Wells
PHOENIX	S114968262	CENTRAL TRANSPORT INTERNATIONAL	5939 W WASHINGTON BLVD		AZ RGA LUST
PHOENIX	S114971994	FEDERAL COURTHOUSE/TEXACO	WASHINGTON & 5TH AVE/BLOCK 72-73		AZ RGA LUST
PHOENIX	1006804531	WALKER BUILDING THE	WASHINGTON ST BETWEEN 3RD AVE	85003	RCRA NonGen / NLR
PHOENIX	S103931968	WQ-EAST WASHINGTION AREA	E. WASHINGTON STUDY AREA	85034	AZ SHWS
PHOENIX	1000348960	SUN PUBLISHING CO	2645 E WASHINGTON	85034	AZ SHWS
PHOENIX	S114981648	CHEM RESEARCH #3	1120 WEST WATKINS		AZ RGA HWS
PHOENIX	S114982103	MANNING METAL PRODUCTS	4151 WEST WHITTON		AZ RGA HWS
PHOENIX	1012050330	ARIZONA COTTON RESEARCH & PROTECTION COUNCIL	3721 E. WIER AVE	85040	SSTS

Count: 463 records

FOCUS MAP 3 ORPHAN SUMMARY

City	EDR ID	Site Name	Site Address	Zip	Database(s)
PHOENIX	1012050331	ARIZONA COTTON RESEARCH AND PROTECTION COUNCIL	3721 E. WIER AVE	85040	SSTS
PHOENIX	S114970120	CIRCLE K/POLAR BEVERAGE	3910 E WIER		AZ RGA LUST
PHOENIX	S114970119	CIRCLE K/POLAR BEVERAGE	3910 E WIER/4626 S 40TH ST		AZ RGA LUST
PHOENIX	S114972358	FORMER CIRCLE K/POLAR BEVERAGE	3910 E WIER/4626 S 40TH ST		AZ RGA LUST
PHOENIX	S114976420	POLAR BEVERAGE	3910 E WIER/4626 S 40TH STREET		AZ RGA LUST
PHOENIX	1014631594	WEST WING SUBSTATION, HATFIELD RD.	WEST WING SUBSTATION, HATFIELD RD.		PCB TRANSFORMER
PHOENIX	1014627348	ARIZONA PUBLIC SERVICE COMPANY	WEST WING SUBSTATION, HATFIELD RD.		PCB TRANSFORMER
PHOENIX	S104282018	C.O.P. STREETS	70FT W\OF 9TH AVE ON PALMCROFT S\E	85007	AZ Dry Wells
PHOENIX	S104282116	C.O.P. STREETS	YAVAPAI STREET 195FT E/OF 4TH AVENUE	85003	AZ Dry Wells
PHX	1007198502	APS	5TH ST & WASHINGTON ST	85003	RCRA-LQG
TEMPE	S108931648	ADOT - SKY HARBOR FACILITY	SWC 45TH STREET & UNIVERSITY	85034	AZ Dry Wells

Focus Map 4

EDR DataMap® - Environmental Atlas

Valley Metro South Central Extension

Legend

- Roads
- Major Roads
- Contour Lines
- Waterways
- Railroads
- Study Boundary
- 100-Yr Flood Zones
- Powerlines
- Pipelines
- Fault Lines
- Indian Reservations BIA
- Water
- Superfund Sites
- Federal DOD Sites
- Listed Sites
- Sensitive Receptors

N

0 1/8 1/4

Scale in Miles

Copyright © 2015 EDR, Inc. © 2010 Tele Atlas Rel. 07/2009.

FOCUS MAP 4 SUMMARY

Database	Total Plotted
FEDERAL RECORDS	
NPL	0
Proposed NPL	0
Delisted NPL	0
NPL LIENS	0
CERCLIS	0
CERC-NFRAP	0
LIENS 2	0
CORRACTS	0
RCRA-TSDF	0
RCRA-LQG	1
RCRA-SQG	1
RCRA-CESQG	3
RCRA NonGen / NLR	7
US ENG CONTROLS	0
US INST CONTROL	0
ERNS	1
HMIRS	0
DOT OPS	0
US CDL	0
US BROWNFIELDS	0
DOD	0
FUDS	0
LUCIS	0
CONSENT	0
ROD	0
UMTRA	0
ODI	0
DEBRIS REGION 9	0
US MINES	0
TRIS	0
TSCA	0
FTTS	0
HIST FTTS	0
SSTS	0
ICIS	0
PADS	0
MLTS	0
RADINFO	0
FINDS	33
RAATS	0
RMP	0
US AIRS	0
LEAD SMELTERS	0
2020 COR ACTION	0
PRP	0
EPA WATCH LIST	0
US FIN ASSUR	0
FEDERAL FACILITY	0

FOCUS MAP 4 SUMMARY

Database	Total Plotted
PCB TRANSFORMER	0
US HIST CDL	0
COAL ASH DOE	0
SCRD DRYCLEANERS	0
COAL ASH EPA	0
FEMA UST	0

STATE AND LOCAL RECORDS

SPL	0
AZ WQARF	0
SHWS	0
SWF/LF	0
UIC	0
SWTIRE	0
LUST	8
UST	13
AST	1
MANIFEST	3
SPILLS	4
AUL	0
VCP	0
DRYCLEANERS	16
AZ DOD	0
BROWNFIELDS	0
CDL	0
Dry Wells	12
WWFAC	1
Aquifer	0
AIRS	0
AZURITE	3
AZ NPL	0
EMAP	30

TRIBAL RECORDS

INDIAN RESERV	0
INDIAN ODI	0
INDIAN LUST	0
INDIAN UST	0
INDIAN VCP	0

EDR PROPRIETARY RECORDS

EDR MGP	0
EDR US Hist Auto Stat	35
EDR US Hist Cleaners	16
RGA LF	0
RGA LUST	22
RGA HWS	0

FOCUS MAP 4 SUMMARY

Database	Total Plotted

NOTES:

Sites may be listed in more than one database

Map ID	Site	Database(s)	EPA ID Number
166	**K AND M WOODCRAFTS INC** **4810 S CENTRAL AVE** **PHOENIX, AZ 85040**	**RCRA-CESQG**	**1011861341** **AZR000034686**

RCRA-CESQG:

Date form received by agency:	03/11/2008
Facility name:	K AND M WOODCRAFTS INC
Facility address:	4810 S CENTRAL AVE PHOENIX, AZ 85040-2152
EPA ID:	AZR000034686
Contact:	JOANNE KRYSTYNSKI
Contact address:	NO ADDRESS ON RECORD Not reported
Contact country:	US
Contact telephone:	(602) 243-1255
Contact email:	Not reported
EPA Region:	09
Classification:	Conditionally Exempt Small Quantity Generator
Description:	Handler: generates 100 kg or less of hazardous waste per calendar month, and accumulates 1000 kg or less of hazardous waste at any time; or generates 1 kg or less of acutely hazardous waste per calendar month, and accumulates at any time: 1 kg or less of acutely hazardous waste; or 100 kg or less of any residue or contaminated soil, waste or other debris resulting from the cleanup of a spill, into or on any land or water, of acutely hazardous waste; or generates 100 kg or less of any residue or contaminated soil, waste or other debris resulting from the cleanup of a spill, into or on any land or water, of acutely hazardous waste during any calendar month, and accumulates at any time: 1 kg or less of acutely hazardous waste; or 100 kg or less of any residue or contaminated soil, waste or other debris resulting from the cleanup of a spill, into or on any land or water, of acutely hazardous waste

Owner/Operator Summary:

Owner/operator name:	RALPH KRYSTYNSKI
Owner/operator address:	3251 E ELMORE MESA, AZ 85204
Owner/operator country:	Not reported
Owner/operator telephone:	(480) 830-5803
Legal status:	Private
Owner/Operator Type:	Owner
Owner/Op start date:	Not reported
Owner/Op end date:	Not reported

Handler Activities Summary:

U.S. importer of hazardous waste:	No
Mixed waste (haz. and radioactive):	No
Recycler of hazardous waste:	No
Transporter of hazardous waste:	No
Treater, storer or disposer of HW:	No
Underground injection activity:	No
On-site burner exemption:	No
Furnace exemption:	No
Used oil fuel burner:	No
Used oil processor:	No
User oil refiner:	No
Used oil fuel marketer to burner:	No
Used oil Specification marketer:	No

Map ID	Site	Database(s)	EPA ID Number

K AND M WOODCRAFTS INC (Continued) **1011861341**

Used oil transfer facility: No
Used oil transporter: No

Historical Generators:
Date form received by agency: 02/07/2007
Site name: K AND M WOODCRAFTS INC
Classification: Conditionally Exempt Small Quantity Generator

Date form received by agency: 03/31/1999
Site name: K & M WOODCRAFTS INC
Classification: Conditionally Exempt Small Quantity Generator

. Waste code: D001
. Waste name: IGNITABLE WASTE

Violation Status: No violations found

---

166 **K AND M WOODCRAFTS INC** **FINDS** **1011917705**
4810 S CENTRAL AVE **N/A**
PHOENIX, AZ 85040

FINDS:

Registry ID: 110037376274

Environmental Interest/Information System
RCRAInfo is a national information system that supports the Resource Conservation and Recovery Act (RCRA) program through the tracking of events and activities related to facilities that generate, transport, and treat, store, or dispose of hazardous waste. RCRAInfo allows RCRA program staff to track the notification, permit, compliance, and corrective action activities required under RCRA.

AZURITE (Arizona Unified Repository For Informational Tracking Of The Environment is the Arizona Department of Environmental Quality (ADEQ) database that is used for environmental enforcement and compliance reporting to the Permit and Compliance (PCS) system and to the Air Facility System Universal Interface (AFS-UI).

---

166 **K AND M WOODCRAFTS INC** **Dry Wells** **S103382220**
4810 S CENTRAL AVE **EMAP** **N/A**
PHOENIX, AZ 85040

DRY WELLS:
Drywell Number: 2
Drywell Status: A
Drywell Status Change: Not reported
Other Drywell Status: Not reported
Facility Phone: Not reported
Registration Number: 15326
County Code: 07
Business Code: 02
Reg Thru Number: 15327
Fee: 20
Owner Contact Name: Not reported
Owner Id: 1

Map ID	Site	Database(s)	EPA ID Number

K AND M WOODCRAFTS INC (Continued) **S103382220**

Prop Owner Name:	JOSEPH SOLIMENO
Prop Owner Address:	2610 W BETHANY HOME RD #105
Prop Owner City/State/Zip:	85017
Prop Owner Phone:	602-242-0406
Contact Person Name:	MIKE SOLIMENO
Contact Person Title:	Not reported
Contact Person Address:	2610 W BETHANY HOME RD #105
Contact Person City/State/Zip:	85017
Contact Person Phone:	602-242-0406
Township:	1N
Range:	3E
Section1:	29
Quarter Section:	Not reported
DW Penetrate Groundwater:	Not reported
Site Plan Sent:	Y
Entry Date:	02/19/1998
Other Business:	Not reported
Section2:	Not reported
Section3:	Not reported
Proj Officer:	108
In Compliance Letter:	02/17/1998
Request Date:	Not reported
Incomplete Submittal:	Not reported
App Det App:	Not reported
App Required:	Not reported
Future App Required:	Not reported
Mgmt Practice Plan:	Not reported
Drillers Log:	Not reported
Additional Fee:	Not reported
Request 2 For Info:	Not reported
Refer To Compliance:	Not reported
App Date:	Not reported
Reg Received Date:	Not reported
Permitting Notification:	Not reported
Registration Number 1:	15326
Registration Key:	15326
Driveway:	Yes
Rooftop:	Not reported
Street:	Not reported

EMAP:

ID Number:	118611
Township:	Not reported
Range:	Not reported
Section:	0
Quarter 1:	Not reported
Quarter 2:	Not reported
Quarter 3:	Not reported
Latitude:	33.402705640
Longitude:	-112.074017169
Collection Method:	LOCATED FROM COUNTY PARCEL INFORMATION
Place Type:	WOODWORKING - WOOD TREATMENT FACILITY
Place Type Code:	WOOD
Place C Code:	PP
Facility Status:	ACTIVE
End Date:	Not reported
Verified:	Y

Map ID	Site	Database(s)	EPA ID Number
167	**ESPIRITU** **4838 SOUTH 2ND ST** **PHOENIX, AZ**	**Dry Wells**	**S108932098** **N/A**

DRY WELLS:

Drywell Number:	1
Drywell Status:	A
Drywell Status Change:	Not reported
Other Drywell Status:	Not reported
Facility Phone:	Not reported
Registration Number:	39512
County Code:	07
Business Code:	02
Reg Thru Number:	39512
Fee:	10.00
Owner Contact Name:	Not reported
Owner Id:	1
Prop Owner Name:	ESPIRITU COMMUNITY DEV CORPORATION
Prop Owner Address:	4848 SOUTH 2ND ST
Prop Owner City/State/Zip:	85040
Prop Owner Phone:	602-243-7788
Contact Person Name:	Not reported
Contact Person Title:	TORRENT RESOURCES
Contact Person Address:	Not reported
Contact Person City/State/Zip:	Not reported
Contact Person Phone:	602-268-0785
Township:	1N
Range:	3E
Section1:	29
Quarter Section:	Not reported
DW Penetrate Groundwater:	Not reported
Site Plan Sent:	Not reported
Entry Date:	01/28/2008
Other Business:	Not reported
Section2:	Not reported
Section3:	Not reported
Proj Officer:	121
In Compliance Letter:	01/28/2008
Request Date:	Not reported
Incomplete Submittal:	Not reported
App Det App:	Not reported
App Required:	Not reported
Future App Required:	Not reported
Mgmt Practice Plan:	Not reported
Drillers Log:	Not reported
Additional Fee:	Not reported
Request 2 For Info:	Not reported
Refer To Compliance:	Not reported
App Date:	Not reported
Reg Received Date:	01/28/2008
Permitting Notification:	Not reported
Registration Number 1:	39512
Registration Key:	39512
Driveway:	Yes
Rooftop:	Yes
Street:	Yes

Map ID	Site	Database(s)	EPA ID Number
167	**ESPERANZA MONTESSORI ACADEMY** **4848 S 2ND ST** **PHOENIX, AZ 85040**	**FINDS**	**1011449094** **N/A**

FINDS:

Registry ID: 110036085526

Environmental Interest/Information System
AZURITE (Arizona Unified Repository For Informational Tracking Of The Environment is the Arizona Department of Environmental Quality (ADEQ) database that is used for environmental enforcement and compliance reporting to the Permit and Compliance (PCS) system and to the Air Facility System Universal Interface (AFS-UI).

167	**NFL YET ELEMENTARY** **4848 S 2ND ST** **PHOENIX, AZ 85040**	**EMAP**	**S117605282** **N/A**

EMAP:

ID Number:	131352
Township:	Not reported
Range:	Not reported
Section:	0
Quarter 1:	Not reported
Quarter 2:	Not reported
Quarter 3:	Not reported
Latitude:	33.401361857
Longitude:	-112.071492426
Collection Method:	DIGITAL IMAGERY
Place Type:	CHARTER SCHOOL
Place Type Code:	CHTSH
Place C Code:	PP
Facility Status:	ACTIVE
End Date:	Not reported
Verified:	Y

167	**NFL YET COLLEGE PREP ACADEMY** **4848 S 2ND ST** **PHOENIX, AZ 85040**	**EMAP**	**S117605281** **N/A**

EMAP:

ID Number:	131350
Township:	Not reported
Range:	Not reported
Section:	0
Quarter 1:	Not reported
Quarter 2:	Not reported
Quarter 3:	Not reported
Latitude:	33.401720970
Longitude:	-112.071399300
Collection Method:	DIGITAL IMAGERY
Place Type:	CHARTER SCHOOL
Place Type Code:	CHTSH
Place C Code:	PP
Facility Status:	ACTIVE
End Date:	Not reported

Map ID	Site	Database(s)	EPA ID Number
	NFL YET COLLEGE PREP ACADEMY (Continued)		**S117605281**

Verified: Y

---

167 **NFL YET ELEMENTARY**
4848 S 2ND ST
PHOENIX, AZ 85040
FINDS **1011449093**
N/A

FINDS:

Registry ID: 110036085517

Environmental Interest/Information System
AZURITE (Arizona Unified Repository For Informational Tracking Of The Environment is the Arizona Department of Environmental Quality (ADEQ) database that is used for environmental enforcement and compliance reporting to the Permit and Compliance (PCS) system and to the Air Facility System Universal Interface (AFS-UI).

---

167 **NFL YET COLLEGE PREP ACADEMY**
4848 S 2ND ST
PHOENIX, AZ 85040
FINDS **1011484052**
N/A

FINDS:

Registry ID: 110036954908

Environmental Interest/Information System
AZURITE (Arizona Unified Repository For Informational Tracking Of The Environment is the Arizona Department of Environmental Quality (ADEQ) database that is used for environmental enforcement and compliance reporting to the Permit and Compliance (PCS) system and to the Air Facility System Universal Interface (AFS-UI).

---

167 **ESPERANZA MONTESSORI ACADEMY**
4848 S 2ND ST
PHOENIX, AZ 85040
EMAP **S117595504**
N/A

EMAP:

ID Number:	131353
Township:	Not reported
Range:	Not reported
Section:	0
Quarter 1:	Not reported
Quarter 2:	Not reported
Quarter 3:	Not reported
Latitude:	33.401101890
Longitude:	-112.071913100
Collection Method:	DIGITAL IMAGERY
Place Type:	CHARTER SCHOOL
Place Type Code:	CHTSH
Place C Code:	PP
Facility Status:	ACTIVE
End Date:	Not reported
Verified:	Y

Map ID	Site	Database(s)	EPA ID Number
168	**4801 S CENTRAL AVE** **PHOENIX, AZ 85040**	**EDR US Hist Auto Stat**	**1015514202** **N/A**

EDR Historical Auto Stations:

Name:	MUNOZ AUTO REPAIR
Year:	2006
Address:	4801 S CENTRAL AVE
Name:	MUNOZ AUTO REPAIR
Year:	2007
Address:	4801 S CENTRAL AVE
Name:	MUNOZ AUTO REPAIR
Year:	2008
Address:	4801 S CENTRAL AVE

168	**4813 S CENTRAL AVE** **PHOENIX, AZ 85040**	**EDR US Hist Auto Stat**	**1015514774** **N/A**

EDR Historical Auto Stations:

Name:	NIEVA BODY SHOP
Year:	2007
Address:	4813 S CENTRAL AVE
Name:	NIEVA BODY SHOP
Year:	2008
Address:	4813 S CENTRAL AVE

168	**NESMITH L L** **4817 S CENTRAL DR** **PHOENIX, AZ**	**EDR US Hist Cleaners**	**1009125034** **N/A**

EDR Historical Cleaners:

Name:	NESMITH L L
Year:	1950
Type:	LAUNDERIES

168	**AUTOZONE #2762** **4832 S CENTRAL AVE** **PHOENIX, AZ 85040**	**FINDS**	**1016438216** **N/A**

FINDS:

Registry ID: 110055921098

Environmental Interest/Information System
AZURITE (Arizona Unified Repository For Informational Tracking Of The Environment is the Arizona Department of Environmental Quality (ADEQ) database that is used for environmental enforcement and compliance reporting to the Permit and Compliance (PCS) system and to the Air Facility System Universal Interface (AFS-UI).

Map ID	Site	Database(s)	EPA ID Number
168	**AUTOZONE #2762** **4832 S CENTRAL AVE** **PHOENIX, AZ 85040**	**Dry Wells** **EMAP**	**S103491038** **N/A**

DRY WELLS:

Drywell Number:	1
Drywell Status:	A
Drywell Status Change:	Not reported
Other Drywell Status:	Not reported
Facility Phone:	Not reported
Registration Number:	14976
County Code:	07
Business Code:	02
Reg Thru Number:	14976
Fee:	10
Owner Contact Name:	Not reported
Owner Id:	Not reported
Prop Owner Name:	AUTOZONE INC
Prop Owner Address:	P.O. BOX 2198
Prop Owner City/State/Zip:	38101
Prop Owner Phone:	(901) 495-8746
Contact Person Name:	ROBERT THOMAS
Contact Person Title:	Not reported
Contact Person Address:	P.O. BOX 2198
Contact Person City/State/Zip:	38101
Contact Person Phone:	(901) 495-8746
Township:	1N
Range:	3E
Section1:	29
Quarter Section:	NE, NE, SE, NW
DW Penetrate Groundwater:	Not reported
Site Plan Sent:	Y
Entry Date:	09/30/1997
Other Business:	Not reported
Section2:	Not reported
Section3:	Not reported
Proj Officer:	108
In Compliance Letter:	09/30/1997
Request Date:	Not reported
Incomplete Submittal:	Not reported
App Det App:	Not reported
App Required:	Not reported
Future App Required:	Not reported
Mgmt Practice Plan:	Not reported
Drillers Log:	Not reported
Additional Fee:	Not reported
Request 2 For Info:	Not reported
Refer To Compliance:	Not reported
App Date:	Not reported
Reg Received Date:	Not reported
Permitting Notification:	Not reported
Registration Number 1:	14976
Registration Key:	14976
Driveway:	Yes
Rooftop:	Not reported
Street:	Not reported

EMAP:

ID Number:	144475

Map ID	Site	Database(s)	EPA ID Number

AUTOZONE #2762 (Continued) **S103491038**

Township:	Not reported
Range:	Not reported
Section:	0
Quarter 1:	Not reported
Quarter 2:	Not reported
Quarter 3:	Not reported
Latitude:	33.402300000
Longitude:	-112.074100000
Collection Method:	LOCATED FROM COUNTY PARCEL INFORMATION
Place Type:	RETAIL STORE
Place Type Code:	RETL
Place C Code:	PP
Facility Status:	ACTIVE
End Date:	Not reported
Verified:	Y

---

168 **M & M GARAGE & BODY SHOP** **EDR US Hist Auto Stat** **1008991709**
4823 S CENTRAL AVE **N/A**
PHOENIX, AZ

EDR Historical Auto Stations:

Name:	M
Year:	1968
Type:	AUTOMOBILE REPAIRING
Name:	M & M GARAGE & BODY SHOP
Year:	1977
Type:	AUTOMOBILE REPAIRING
Name:	M & M GARAGE & BODY SHOP
Year:	1982
Type:	AUTOMOBILE REPAIRS

---

168 **NITRAM ENTERPRISES** **FINDS** **1012154006**
4823 S CENTRAL AVE **N/A**
PHOENIX, AZ 85040

FINDS:

Registry ID: 110039373497

Environmental Interest/Information System
AZURITE (Arizona Unified Repository For Informational Tracking Of The Environment is the Arizona Department of Environmental Quality (ADEQ) database that is used for environmental enforcement and compliance reporting to the Permit and Compliance (PCS) system and to the Air Facility System Universal Interface (AFS-UI).

Map ID	Site	Database(s)	EPA ID Number
168	**NITRAM ENTERPRISES** **4823 S CENTRAL AVE** **PHOENIX, AZ 85040**	**EMAP**	**S117605304** **N/A**

EMAP:

ID Number:	115654
Township:	Not reported
Range:	Not reported
Section:	0
Quarter 1:	Not reported
Quarter 2:	Not reported
Quarter 3:	Not reported
Latitude:	33.401937221
Longitude:	-112.072618967
Collection Method:	LOCATED FROM COUNTY PARCEL INFORMATION
Place Type:	COMMERCIAL PROPERTY
Place Type Code:	COMM
Place C Code:	PP
Facility Status:	NOT ACTIVE
End Date:	07/30/2010
Verified:	Y

168	**M & M AUTO GLASS** **4841 SOUTH CENTRAL AVENUE** **PHOENIX, AZ 85040**	**Dry Wells**	**S103492235** **N/A**

DRY WELLS:

Drywell Number:	1
Drywell Status:	A
Drywell Status Change:	Not reported
Other Drywell Status:	Not reported
Facility Phone:	(602) 243-3209
Registration Number:	11281
County Code:	07
Business Code:	08
Reg Thru Number:	Not reported
Fee:	$10.00
Owner Contact Name:	Not reported
Owner Id:	Not reported
Prop Owner Name:	NORTHERN AUTOMOTIVE
Prop Owner Address:	645 EAST MISSOURI AVE, SUITE 400
Prop Owner City/State/Zip:	85012
Prop Owner Phone:	Not reported
Contact Person Name:	E. MANAGER
Contact Person Title:	Not reported
Contact Person Address:	Not reported
Contact Person City/State/Zip:	Not reported
Contact Person Phone:	6022433209
Township:	1N
Range:	3E
Section1:	20
Quarter Section:	NE,SW,NW,SW
DW Penetrate Groundwater:	Not reported
Site Plan Sent:	Y
Entry Date:	08/24/1995
Other Business:	Not reported
Section2:	Not reported
Section3:	Not reported
Proj Officer:	Not reported
In Compliance Letter:	Not reported

Map ID	Site	Database(s)	EPA ID Number

M & M AUTO GLASS (Continued) **S103492235**

Request Date:	Not reported
Incomplete Submittal:	Not reported
App Det App:	Not reported
App Required:	Not reported
Future App Required:	Not reported
Mgmt Practice Plan:	Not reported
Drillers Log:	Not reported
Additional Fee:	Not reported
Request 2 For Info:	Not reported
Refer To Compliance:	Not reported
App Date:	Not reported
Reg Received Date:	Not reported
Permitting Notification:	Not reported
Registration Number 1:	11281
Registration Key:	11281
Driveway:	Yes
Rooftop:	Yes
Street:	Yes

---

169 **LESNETT W S** **EDR US Hist Auto Stat** **1008992843**
4945 S CENTRAL DR **N/A**
PHOENIX, AZ

EDR Historical Auto Stations:

Name:	LESNETT W S
Year:	1945
Type:	SERVICE STATIONS

---

169 **EDR US Hist Auto Stat** **1015524814**
5010 S CENTRAL AVE **N/A**
PHOENIX, AZ 85040

EDR Historical Auto Stations:

Name:	DICKS ACE AUTO REPAIR
Year:	1999
Address:	5010 S CENTRAL AVE
Name:	ACE AUTO REPAIR
Year:	2000
Address:	5010 S CENTRAL AVE
Name:	DICKS ACE AUTO REPAIR
Year:	2001
Address:	5010 S CENTRAL AVE
Name:	DICKS ACE AUTO REPAIR
Year:	2002
Address:	5010 S CENTRAL AVE
Name:	DICKS ACE AUTO REPAIR
Year:	2003
Address:	5010 S CENTRAL AVE
Name:	ACE AUTO REPAIR
Year:	2005
Address:	5010 S CENTRAL AVE

Map ID	Site	Database(s)	EPA ID Number

(Continued) **1015524814**

Name: ACE AUTO REPAIR
Year: 2006
Address: 5010 S CENTRAL AVE

Name: ACE AUTO REPAIR
Year: 2008
Address: 5010 S CENTRAL AVE

Name: ACE AUTO REPAIR
Year: 2009
Address: 5010 S CENTRAL AVE

Name: DICKS ACE AUTO REPAIR
Year: 2010
Address: 5010 S CENTRAL AVE

Name: DICKS ACE AUTO REPAIR
Year: 2011
Address: 5010 S CENTRAL AVE

Name: DICKS ACE AUTO REPAIR
Year: 2012
Address: 5010 S CENTRAL AVE

---

170 **THUNDERBIRD COIN LITUNDRY** **EDR US Hist Cleaners** **1009125202**
5040 S 2ND ST **N/A**
PHOENIX, AZ

EDR Historical Cleaners:
Name: THUNDERBIRD COIN LITUNDRY
Year: 1977
Type: LAUNDRIES SELF SERVE

---

171 **UNKNOWN/CITY OF PHOENIX** **SPILLS** **S106197895**
227 E. CODY **N/A**
PHOENIX, AZ

SPILLS:
Incident Date: 03/15/99
Property Mngmt: City
Chemicals: Flammable Liquid
Response Date: N/A
Type: Dumping
Referred to: N/A
Fund Amount: COP/Unk
Quantity: 200 lbs.
Incident Number: 00-029-B
Referral Date: N/A
Structure: Drum
Date Report: 09/30/99

Map ID	Site	Database(s)	EPA ID Number
171	**CODY YARD** **227 E CODY DRIVE** **PHOENIX, AZ**	**RGA LUST**	**S114970524** **N/A**

RGA LUST:

1996	CODY YARD	227 E CODY DRIVE
1995	CODY YARD	227 E CODY DRIVE
1994	CODY YARD	227 E CODY DRIVE
1993	CODY YARD	227 E CODY DRIVE

171	**CITY OF PHOENIX - CODY YARD** **227 E CODY DR** **PHOENIX, AZ 85040**	**RCRA NonGen / NLR** **FINDS**	**1000440529** **AZD982512121**

RCRA NonGen / NLR:

Date form received by agency:	02/28/1994
Facility name:	PHOENIX CITY OF PARK AND REC S DIST
Facility address:	227 E CODY PHOENIX, AZ 85040
EPA ID:	AZD982512121
Contact:	MICHAEL JIMENEZ
Contact address:	227 E CODY PHOENIX, AZ 85040
Contact country:	US
Contact telephone:	(602) 555-1212
Contact email:	Not reported
EPA Region:	09
Classification:	Non-Generator
Description:	Handler: Non-Generators do not presently generate hazardous waste

Owner/Operator Summary:

Owner/operator name:	NOT REQUIRED
Owner/operator address:	NOT REQUIRED NOT REQUIRED, ME 99999
Owner/operator country:	Not reported
Owner/operator telephone:	(415) 555-1212
Legal status:	Municipal
Owner/Operator Type:	Operator
Owner/Op start date:	Not reported
Owner/Op end date:	Not reported

Owner/operator name:	CITY OF PHOENIX
Owner/operator address:	135 N SECOND AVE PHOENIX, AZ 85003
Owner/operator country:	Not reported
Owner/operator telephone:	(602) 555-1212
Legal status:	Municipal
Owner/Operator Type:	Owner
Owner/Op start date:	Not reported
Owner/Op end date:	Not reported

Handler Activities Summary:

U.S. importer of hazardous waste:	No
Mixed waste (haz. and radioactive):	No
Recycler of hazardous waste:	No
Transporter of hazardous waste:	No
Treater, storer or disposer of HW:	No
Underground injection activity:	No
On-site burner exemption:	No
Furnace exemption:	No

Map ID	Site	Database(s)	EPA ID Number

CITY OF PHOENIX - CODY YARD (Continued) **1000440529**

Used oil fuel burner: No
Used oil processor: No
User oil refiner: No
Used oil fuel marketer to burner: No
Used oil Specification marketer: No
Used oil transfer facility: No
Used oil transporter: No

Violation Status: No violations found

FINDS:

Registry ID: 110009524988

Environmental Interest/Information System
RCRAInfo is a national information system that supports the Resource Conservation and Recovery Act (RCRA) program through the tracking of events and activities related to facilities that generate, transport, and treat, store, or dispose of hazardous waste. RCRAInfo allows RCRA program staff to track the notification, permit, compliance, and corrective action activities required under RCRA.

HAZARDOUS WASTE BIENNIAL REPORTER

AZURITE (Arizona Unified Repository For Informational Tracking Of The Environment is the Arizona Department of Environmental Quality (ADEQ) database that is used for environmental enforcement and compliance reporting to the Permit and Compliance (PCS) system and to the Air Facility System Universal Interface (AFS-UI).

---

171 **CITY OF PHOENIX - CODY YARD** **RCRA-CESQG** **1000208025**
227 E CODY DR **MANIFEST** **AZD981647696**
PHOENIX, AZ 85040 **AZURITE**

RCRA-CESQG:
Date form received by agency: 01/22/2008
Facility name: CITY OF PHOENIX - CODY YARD
Facility address: 227 E CODY DR
PHOENIX, AZ 85040-2157
EPA ID: AZD981647696
Mailing address: 135 N 2ND AVE
FL 6
PHOENIX, AZ 85003-2013
Contact: ERLE JONES
Contact address: 135 N 2ND AVE
PHOENIX, AZ 85003-2013
Contact country: US
Contact telephone: (602) 534-3978
Contact email: Not reported
EPA Region: 09
Classification: Conditionally Exempt Small Quantity Generator
Description: Handler: generates 100 kg or less of hazardous waste per calendar month, and accumulates 1000 kg or less of hazardous waste at any time; or generates 1 kg or less of acutely hazardous waste per calendar month, and accumulates at any time: 1 kg or less of acutely hazardous waste; or 100 kg or less of any residue or contaminated soil, waste or other debris resulting from the cleanup of a spill, into or on any

Map ID	Site	Database(s)	EPA ID Number
	CITY OF PHOENIX - CODY YARD (Continued)		**1000208025**

land or water, of acutely hazardous waste; or generates 100 kg or less of any residue or contaminated soil, waste or other debris resulting from the cleanup of a spill, into or on any land or water, of acutely hazardous waste during any calendar month, and accumulates at any time: 1 kg or less of acutely hazardous waste; or 100 kg or less of any residue or contaminated soil, waste or other debris resulting from the cleanup of a spill, into or on any land or water, of acutely hazardous waste

Handler Activities Summary:

U.S. importer of hazardous waste:	No
Mixed waste (haz. and radioactive):	No
Recycler of hazardous waste:	No
Transporter of hazardous waste:	No
Treater, storer or disposer of HW:	No
Underground injection activity:	No
On-site burner exemption:	No
Furnace exemption:	No
Used oil fuel burner:	No
Used oil processor:	No
User oil refiner:	No
Used oil fuel marketer to burner:	No
Used oil Specification marketer:	No
Used oil transfer facility:	No
Used oil transporter:	No

Historical Generators:

Date form received by agency: 02/12/2007
Site name: CITY OF PHOENIX - CODY YARD
Classification: Not a generator, verified

Date form received by agency: 02/05/2007
Site name: PHOENIX CITY OF CODY YARD
Classification: Not a generator, verified

Date form received by agency: 01/21/2004
Site name: CITY OF PHX - S. MAINTENANCE (CODY) YARD
Classification: Large Quantity Generator

. Waste code: D001
. Waste name: IGNITABLE WASTE

. Waste code: P108
. Waste name: STRYCHNIDIN-10-ONE, & SALTS (OR) STRYCHNINE, & SALTS

Date form received by agency: 03/02/1987
Site name: PHOENIX CITY OF CODY YARD
Classification: Small Quantity Generator

Violation Status: No violations found

AZ MANIFEST:

Report Year:	Not reported
EPA Id:	AZD981647696
Business Type:	M
Mailing Address:	135 N 2ND AVE
Mailing City,St,Zip:	PHOENIX, AZ 85003-1611

Map ID	Site	Database(s)	EPA ID Number

CITY OF PHOENIX - CODY YARD (Continued) **1000208025**

Contact Name:	MICHAEL JIMENEZ
Contact Phone:	(602) 262-7555
Management Methods:	Not reported
Date Generator Signed the Manifest:	03/25/2004
Transporter EPA Id Number:	AZR000039784
Date Transporter Signed the Manifest:	04/01/2004
Transporter EPA Id Number:	AZR000039784
TSD EPA Id Number:	ARD069748192
Date TSD Signed Manifest:	04/07/2004
DOT Id Number:	UN1263
Quantity:	30.00 Pounds
Waste Code 1:	D001
Waste Code 2:	D008
Waste Code 3:	D007
Waste Code 4:	Not reported
Waste Code 5:	Not reported
Waste Code 6:	Not reported
Waste Code 7:	Not reported
Waste Code 8:	Not reported
Waste Code 9:	Not reported

Report Year:	Not reported
EPA Id:	AZD981647696
Business Type:	M
Mailing Address:	135 N 2ND AVE
Mailing City,St,Zip:	PHOENIX, AZ 85003-1611
Contact Name:	MICHAEL JIMENEZ
Contact Phone:	(602) 262-7555
Management Methods:	Not reported
Date Generator Signed the Manifest:	03/25/2004
Transporter EPA Id Number:	AZR000039784
Date Transporter Signed the Manifest:	04/01/2004
Transporter EPA Id Number:	AZR000039784
TSD EPA Id Number:	ARD069748192
Date TSD Signed Manifest:	04/07/2004
DOT Id Number:	UN1263
Quantity:	15.00 Pounds
Waste Code 1:	D001
Waste Code 2:	F003
Waste Code 3:	F005
Waste Code 4:	Not reported
Waste Code 5:	Not reported
Waste Code 6:	Not reported
Waste Code 7:	Not reported
Waste Code 8:	Not reported
Waste Code 9:	Not reported

Report Year:	2007
EPA Id:	AZD981647696
Business Type:	Not reported
Mailing Address:	Not reported
Mailing City,St,Zip:	Not reported
Contact Name:	Not reported
Contact Phone:	Not reported
Management Methods:	Incineration - thermal destruction other than use as a fuel (includes any preparation prior to burning)
Date Generator Signed the Manifest:	Not reported

Map ID	Site	Database(s)	EPA ID Number

CITY OF PHOENIX - CODY YARD (Continued) **1000208025**

Transporter EPA Id Number:	Not reported
Date Transporter Signed the Manifest:	Not reported
Transporter EPA Id Number:	Not reported
TSD EPA Id Number:	Not reported
Date TSD Signed Manifest:	Not reported
DOT Id Number:	UN1263
Quantity:	260
Waste Code 1:	F005
Waste Code 2:	Not reported
Waste Code 3:	Not reported
Waste Code 4:	Not reported
Waste Code 5:	Not reported
Waste Code 6:	Not reported
Waste Code 7:	Not reported
Waste Code 8:	Not reported
Waste Code 9:	Not reported
Report Year:	2007
EPA Id:	AZD981647696
Business Type:	Not reported
Mailing Address:	Not reported
Mailing City,St,Zip:	Not reported
Contact Name:	Not reported
Contact Phone:	Not reported
Management Methods:	Incineration - thermal destruction other than use as a fuel (includes any preparation prior to burning)
Date Generator Signed the Manifest:	Not reported
Transporter EPA Id Number:	Not reported
Date Transporter Signed the Manifest:	Not reported
Transporter EPA Id Number:	Not reported
TSD EPA Id Number:	Not reported
Date TSD Signed Manifest:	Not reported
DOT Id Number:	UN1263
Quantity:	260
Waste Code 1:	D035
Waste Code 2:	Not reported
Waste Code 3:	Not reported
Waste Code 4:	Not reported
Waste Code 5:	Not reported
Waste Code 6:	Not reported
Waste Code 7:	Not reported
Waste Code 8:	Not reported
Waste Code 9:	Not reported
Report Year:	Not reported
EPA Id:	AZD981647696
Business Type:	M
Mailing Address:	135 N 2ND AVE
Mailing City,St,Zip:	PHOENIX, AZ 85003-1611
Contact Name:	MICHAEL JIMENEZ
Contact Phone:	(602) 262-7555
Management Methods:	Not reported
Date Generator Signed the Manifest:	03/24/2005
Transporter EPA Id Number:	AZ0000303032
Date Transporter Signed the Manifest:	03/28/2005
Transporter EPA Id Number:	AZ0000303032
TSD EPA Id Number:	Not reported

Map ID	Site	Database(s)	EPA ID Number

CITY OF PHOENIX - CODY YARD (Continued) **1000208025**

Date TSD Signed Manifest:	04/19/2005
DOT Id Number:	UN1263
Quantity:	100.00 Pounds
Waste Code 1:	D001
Waste Code 2:	Not reported
Waste Code 3:	Not reported
Waste Code 4:	Not reported
Waste Code 5:	Not reported
Waste Code 6:	Not reported
Waste Code 7:	Not reported
Waste Code 8:	Not reported
Waste Code 9:	Not reported
Report Year:	2007
EPA Id:	AZD981647696
Business Type:	Not reported
Mailing Address:	Not reported
Mailing City,St,Zip:	Not reported
Contact Name:	Not reported
Contact Phone:	Not reported
Management Methods:	Incineration - thermal destruction other than use as a fuel (includes any preparation prior to burning)
Date Generator Signed the Manifest:	Not reported
Transporter EPA Id Number:	Not reported
Date Transporter Signed the Manifest:	Not reported
Transporter EPA Id Number:	Not reported
TSD EPA Id Number:	Not reported
Date TSD Signed Manifest:	Not reported
DOT Id Number:	UN1263
Quantity:	260
Waste Code 1:	D007
Waste Code 2:	Not reported
Waste Code 3:	Not reported
Waste Code 4:	Not reported
Waste Code 5:	Not reported
Waste Code 6:	Not reported
Waste Code 7:	Not reported
Waste Code 8:	Not reported
Waste Code 9:	Not reported
Report Year:	2007
EPA Id:	AZD981647696
Business Type:	Not reported
Mailing Address:	Not reported
Mailing City,St,Zip:	Not reported
Contact Name:	Not reported
Contact Phone:	Not reported
Management Methods:	Incineration - thermal destruction other than use as a fuel (includes any preparation prior to burning)
Date Generator Signed the Manifest:	Not reported
Transporter EPA Id Number:	Not reported
Date Transporter Signed the Manifest:	Not reported
Transporter EPA Id Number:	Not reported
TSD EPA Id Number:	Not reported
Date TSD Signed Manifest:	Not reported
DOT Id Number:	UN1263
Quantity:	260

Map ID	Site	Database(s)	EPA ID Number

CITY OF PHOENIX - CODY YARD (Continued) **1000208025**

Waste Code 1:	D008
Waste Code 2:	Not reported
Waste Code 3:	Not reported
Waste Code 4:	Not reported
Waste Code 5:	Not reported
Waste Code 6:	Not reported
Waste Code 7:	Not reported
Waste Code 8:	Not reported
Waste Code 9:	Not reported
Report Year:	Not reported
EPA Id:	AZD981647696
Business Type:	M
Mailing Address:	135 N 2ND AVE
Mailing City,St,Zip:	PHOENIX, AZ 85003-1611
Contact Name:	MICHAEL JIMENEZ
Contact Phone:	(602) 262-7555
Management Methods:	Not reported
Date Generator Signed the Manifest:	02/13/2004
Transporter EPA Id Number:	AZ0000303032
Date Transporter Signed the Manifest:	02/20/2004
Transporter EPA Id Number:	AZ0000303032
TSD EPA Id Number:	ARD069748192
Date TSD Signed Manifest:	03/07/2004
DOT Id Number:	UN1993
Quantity:	10.00 Pounds
Waste Code 1:	D001
Waste Code 2:	Not reported
Waste Code 3:	Not reported
Waste Code 4:	D035
Waste Code 5:	F003
Waste Code 6:	F005
Waste Code 7:	Not reported
Waste Code 8:	Not reported
Waste Code 9:	Not reported
Report Year:	2007
EPA Id:	AZD981647696
Business Type:	Not reported
Mailing Address:	Not reported
Mailing City,St,Zip:	Not reported
Contact Name:	Not reported
Contact Phone:	Not reported
Management Methods:	Incineration - thermal destruction other than use as a fuel (includes any preparation prior to burning)
Date Generator Signed the Manifest:	Not reported
Transporter EPA Id Number:	Not reported
Date Transporter Signed the Manifest:	Not reported
Transporter EPA Id Number:	Not reported
TSD EPA Id Number:	Not reported
Date TSD Signed Manifest:	Not reported
DOT Id Number:	UN1263
Quantity:	260
Waste Code 1:	F002
Waste Code 2:	Not reported
Waste Code 3:	Not reported
Waste Code 4:	Not reported

Map ID	Site	Database(s)	EPA ID Number

CITY OF PHOENIX - CODY YARD (Continued) **1000208025**

Waste Code 5:	Not reported
Waste Code 6:	Not reported
Waste Code 7:	Not reported
Waste Code 8:	Not reported
Waste Code 9:	Not reported
Report Year:	2007
EPA Id:	AZD981647696
Business Type:	Not reported
Mailing Address:	Not reported
Mailing City,St,Zip:	Not reported
Contact Name:	Not reported
Contact Phone:	Not reported
Management Methods:	Incineration - thermal destruction other than use as a fuel (includes any preparation prior to burning)
Date Generator Signed the Manifest:	Not reported
Transporter EPA Id Number:	Not reported
Date Transporter Signed the Manifest:	Not reported
Transporter EPA Id Number:	Not reported
TSD EPA Id Number:	Not reported
Date TSD Signed Manifest:	Not reported
DOT Id Number:	UN1263
Quantity:	260
Waste Code 1:	D001
Waste Code 2:	Not reported
Waste Code 3:	Not reported
Waste Code 4:	Not reported
Waste Code 5:	Not reported
Waste Code 6:	Not reported
Waste Code 7:	Not reported
Waste Code 8:	Not reported
Waste Code 9:	Not reported

AZURITE:

Remediation ID:	2654
Program:	LEAKING UNDERGROUND STORAGE TANK PROGRAM
Program File Number:	UST1470.01
Type:	OTHER
Remediation Start Date:	10/31/1990
Remediation End Date:	09/21/1993
DEUR Record Date:	Not reported
WPD Dirctr's Approval:	Not reported
VEMUR Record Date:	Not reported
DEUR Release Date:	Not reported

Detail:

Remediation Id:	2654
Standard Types:	Health Based Guidance Level
Contaminants:	XYLENES (TOTAL) (XYL)
Concentraction Mg/Kg:	.32
Depth Feet:	Not reported

Map ID	Site	Database(s)	EPA ID Number
171	**CITY OF PHOENIX - CODY YARD** **227 E CODY DR** **PHOENIX, AZ**	**RGA LUST**	**S114970250** **N/A**

RGA LUST:

2012	CITY OF PHOENIX - CODY YARD	227 E CODY DR
2011	CITY OF PHOENIX - CODY YARD	227 E CODY DR
2010	CITY OF PHOENIX - CODY YARD	227 E CODY DR
2009	CITY OF PHOENIX - CODY YARD	227 E CODY DR
2008	CITY OF PHOENIX - CODY YARD	227 E CODY DR

171	**CITY OF PHOENIX - CODY YARD** **227 E CODY DR** **PHOENIX, AZ 85040**	**LUST** **UST** **EMAP**	**U001626681** **N/A**

LUST:

Facility ID:	0-003868
Facility Status:	CLOSED
Lust Number:	1470.01
Leak Priority:	CLOSED SOIL LVL MEETS TIER1
Notification:	05/17/91
Date Closed:	04/30/96

UST:

Facility ID:	0-003868
Owner:	CITY OF PHOENIX - PUBLIC WORKS DEPT
Latitude:	33.400730
Longitude:	112.070159
Tank ID:	1
Date Closed:	10/31/1990
Closure Type:	**Perm Removal**

EMAP:

ID Number:	3368
Township:	1N
Range:	3E
Section:	29
Quarter 1:	NE
Quarter 2:	SW
Quarter 3:	SE
Latitude:	33.400730807
Longitude:	-112.070159758
Collection Method:	LOCATED FROM COUNTY PARCEL INFORMATION
Place Type:	PUBLIC WORKS YARD OR BUILDING
Place Type Code:	PWY
Place C Code:	PP
Facility Status:	ACTIVE
End Date:	Not reported
Verified:	Y

Map ID	Site	Database(s)	EPA ID Number
171	**CODY YARD** **227 E CODY DR** **PHOENIX, AZ**	**RGA LUST**	**S114970525** **N/A**

RGA LUST:

2005	CODY YARD	227 E CODY DR
2004	CODY YARD	227 E CODY DR
2002	CODY YARD	227 E CODY DR
2001	CODY YARD	227 E CODY DR
2000	CODY YARD	227 E CODY DR
1999	CODY YARD	227 E CODY DR
1998	CODY YARD	227 E CODY DR
1997	CODY YARD	227 E CODY DR

171	**PHOENIX, CITY OF - CODY YARD** **227 E CODY DR** **PHOENIX, AZ**	**RGA LUST**	**S114976133** **N/A**

RGA LUST:

2007	PHOENIX, CITY OF - CODY YARD	227 E CODY DR

172	**BR** **5035 S CENTRAL DR** **PHOENIX, AZ**	**EDR US Hist Cleaners**	**1009125094** **N/A**

EDR Historical Cleaners:

Name:	BR
Year:	1950
Type:	LAUNDERIES

172	**WINSOR CLEANERS** **5035 S CENTRAL** **PHOENIX, AZ**	**DRYCLEANERS**	**S113879094** **N/A**

DRYCLEANERS:

File Number:	Not reported
Facility Status:	Not reported
Date From:	1958
Date To:	1958
Comments:	Not reported

172	**ABC DRY CLEANERS** **5035 S CENTRAL** **PHOENIX, AZ**	**DRYCLEANERS**	**S113876216** **N/A**

DRYCLEANERS:

File Number:	Not reported
Facility Status:	Not reported
Date From:	1953
Date To:	1953
Comments:	Not reported

Map ID	Site	Database(s)	EPA ID Number
172	**5040 S CENTRAL AVE** **PHOENIX, AZ 85040**	**EDR US Hist Auto Stat**	**1015527083** **N/A**

EDR Historical Auto Stations:

Name:	ARVI TRANSMISSION SERVICE
Year:	1999
Address:	5040 S CENTRAL AVE
Name:	ANGELS BODY SHOP
Year:	2004
Address:	5040 S CENTRAL AVE

173	**PHOENIX, CITY OF** **230 E. ROESER** **PHOENIX, AZ**	**SPILLS**	**S106201946** **N/A**

SPILLS:

Incident Date:	06/02/92
Property Mngmt:	City
Chemicals:	Oil
Response Date:	N/A
Type:	Release
Referred to:	COP
Fund Amount:	Pvt/Unk
Quantity:	Unknown
Incident Number:	92-061-B
Referral Date:	6/2/1992
Structure:	Facility
Date Report:	06/02/92

173	**230 E. ROSER RD** **PHOENIX, AZ 85040**	**ERNS**	**92298769** **N/A**

Click this hyperlink while viewing on your computer to access additional ERNS detail in the EDR Site Report.

173	**C.O.P. FIRE STATION #22** **230 EAST ROESER ROAD** **PHOENIX, AZ 85006**	**Dry Wells**	**S103491203** **N/A**

DRY WELLS:

Drywell Number:	1
Drywell Status:	A
Drywell Status Change:	Not reported
Other Drywell Status:	Not reported
Facility Phone:	262-6322
Registration Number:	8164
County Code:	07
Business Code:	08
Reg Thru Number:	Not reported
Fee:	$10.00
Owner Contact Name:	Not reported

Map ID	Site	Database(s)	EPA ID Number

C.O.P. FIRE STATION #22 (Continued) **S103491203**

Owner Id:	Not reported
Prop Owner Name:	FIRE DEPT.
Prop Owner Address:	520 W VAN BUREN
Prop Owner City/State/Zip:	85003
Prop Owner Phone:	Not reported
Contact Person Name:	CAPT. J.W. SALAZAR-BLDGS. CAPTAIN
Contact Person Title:	Not reported
Contact Person Address:	Not reported
Contact Person City/State/Zip:	Not reported
Contact Person Phone:	Not reported
Township:	1
Range:	3
Section1:	29
Quarter Section:	D C A
DW Penetrate Groundwater:	Not reported
Site Plan Sent:	Not reported
Entry Date:	Not reported
Other Business:	Not reported
Section2:	Not reported
Section3:	Not reported
Proj Officer:	Not reported
In Compliance Letter:	Not reported
Request Date:	Not reported
Incomplete Submittal:	Not reported
App Det App:	Not reported
App Required:	Not reported
Future App Required:	Not reported
Mgmt Practice Plan:	Not reported
Drillers Log:	Not reported
Additional Fee:	Not reported
Request 2 For Info:	Not reported
Refer To Compliance:	Not reported
App Date:	Not reported
Reg Received Date:	Not reported
Permitting Notification:	Not reported
Registration Number 1:	8164
Registration Key:	8164
Driveway:	Yes
Rooftop:	Yes
Street:	Yes

---

173 **PHOENIX, CITY OF - FIRE STATION #22** **RGA LUST** **S114976153**
230 E ROESER RD **N/A**
PHOENIX, AZ

RGA LUST:

2007 PHOENIX, CITY OF - FIRE STATION #22 230 E ROESER RD

Map ID	Site	Database(s)	EPA ID Number
173	**PHOENIX FIRE STATION # 22** **230 E ROESER RD** **PHOENIX, AZ**	**RGA LUST**	**S114975992** **N/A**

RGA LUST:

2005	PHOENIX FIRE STATION # 22	230 E ROESER RD
2004	PHOENIX FIRE STATION # 22	230 E ROESER RD
2002	PHOENIX FIRE STATION # 22	230 E ROESER RD
2001	PHOENIX FIRE STATION # 22	230 E ROESER RD
2000	PHOENIX FIRE STATION # 22	230 E ROESER RD
1999	PHOENIX FIRE STATION # 22	230 E ROESER RD
1998	PHOENIX FIRE STATION # 22	230 E ROESER RD

173	**PHOENIX FIRE STATION #22** **230 E ROESER RD** **PHOENIX, AZ**	**RGA LUST**	**S114976017** **N/A**

RGA LUST:

1997	PHOENIX FIRE STATION #22	230 E ROESER RD

173	**CITY OF PHOENIX - FIRE STATION #22** **230 E ROESER RD** **PHOENIX, AZ 85040**	**LUST** **UST** **AST** **WWFAC** **AZURITE** **EMAP**	**U003049932** **N/A**

LUST:

Facility ID:	0-003819
Facility Status:	CLOSED
Lust Number:	4369.01
Leak Priority:	CLOSED SOIL LVL MEETS TIER1
Notification:	02/28/96
Date Closed:	06/26/96
Lust Number:	4369.02
Leak Priority:	CLOSED SOIL LVL MEETS TIER1
Notification:	02/28/96
Date Closed:	06/26/96

UST:

Facility ID:	0-003819
Owner:	CITY OF PHOENIX - PUBLIC WORKS DEPT
Latitude:	33.400101
Longitude:	112.070160
Tank ID:	1
Date Closed:	02/27/1996
Closure Type:	**Perm Removal**
Tank ID:	2
Date Closed:	02/27/1996
Closure Type:	**Perm Removal**

Map ID	Site	Database(s)	EPA ID Number

CITY OF PHOENIX - FIRE STATION #22 (Continued) **U003049932**

AST 2:

Exemption Num:	0700359-11
Owner Id:	253
Owner Name:	City of PHX - Public Works Dept
Applicant Mailing Address:	200 W Washington St.
Applicant City, State, Zip:	Phoenix, AZ 85003
Cert Status:	Open
Cert Effective Date:	02/20/2007
Comments:	No month or day tank install date
Tank Number:	3
Product Code:	Diesel(20)
Tank Type:	Above
Capacity:	2,000.00
Installed Date:	01/01/1996
Cancellation Date:	12/31/2015

WWFAC:

Place ID:	6223
Inventory ID:	105368
Facility Code:	FIRE
Facility Type:	FIRE STATION

AZURITE:

Remediation ID:	2571
Program:	LEAKING UNDERGROUND STORAGE TANK PROGRAM
Program File Number:	UST4369.02
Type:	OTHER
Remediation Start Date:	02/28/1996
Remediation End Date:	06/26/1996
DEUR Record Date:	Not reported
WPD Dirctr's Approval:	Not reported
VEMUR Record Date:	Not reported
DEUR Release Date:	Not reported

Remediation ID:	3096
Program:	LEAKING UNDERGROUND STORAGE TANK PROGRAM
Program File Number:	UST4369.01
Type:	OTHER
Remediation Start Date:	02/28/1996
Remediation End Date:	06/26/1996
DEUR Record Date:	Not reported
WPD Dirctr's Approval:	Not reported
VEMUR Record Date:	Not reported
DEUR Release Date:	Not reported

EMAP:

ID Number:	6223
Township:	1N
Range:	3E
Section:	29
Quarter 1:	NE
Quarter 2:	SW
Quarter 3:	SE
Latitude:	33.400101641
Longitude:	-112.070160729

Map ID	Site	Database(s)	EPA ID Number

CITY OF PHOENIX - FIRE STATION #22 (Continued) **U003049932**

Collection Method:	GPS WITH CORRECTION < 3 METER ERROR
Place Type:	FIRE STATION
Place Type Code:	FIRE
Place C Code:	PP
Facility Status:	ACTIVE
End Date:	Not reported
Verified:	Y

---

173 **FIRE STATION #22** **RGA LUST** **S114972046**
230 E ROESER ROAD **N/A**
PHOENIX, AZ

RGA LUST:

1996	FIRE STATION #22	230 E ROESER ROAD

---

173 **CITY OF PHOENIX - FIRE STATION #22** **RGA LUST** **S114970270**
230 E ROESER RD **N/A**
PHOENIX, AZ

RGA LUST:

2012	CITY OF PHOENIX - FIRE STATION #22	230 E ROESER RD
2011	CITY OF PHOENIX - FIRE STATION #22	230 E ROESER RD
2010	CITY OF PHOENIX - FIRE STATION #22	230 E ROESER RD
2009	CITY OF PHOENIX - FIRE STATION #22	230 E ROESER RD
2008	CITY OF PHOENIX - FIRE STATION #22	230 E ROESER RD

---

173 **CITY OF PHOENIX - FIRE STATION #22** **FINDS** **1012157936**
230 E ROESER RD **N/A**
PHOENIX, AZ 85040

FINDS:

Registry ID: 110039454765

Environmental Interest/Information System
AZURITE (Arizona Unified Repository For Informational Tracking Of The Environment is the Arizona Department of Environmental Quality (ADEQ) database that is used for environmental enforcement and compliance reporting to the Permit and Compliance (PCS) system and to the Air Facility System Universal Interface (AFS-UI).

---

174 **ALLEN DRIVE-IN CLEANERS** **DRYCLEANERS** **S113876283**
40 E ROESER ROAD **N/A**
PHOENIX, AZ

DRYCLEANERS:

File Number:	Not reported
Facility Status:	Not reported
Date From:	1963
Date To:	1985
Comments:	Not reported

Map ID	Site	Database(s)	EPA ID Number
174	**ALLENS DRIVE IN CLEANERS** **40 E ROESER RD** **PHOENIX, AZ**	**EDR US Hist Cleaners**	**1009125427** **N/A**

EDR Historical Cleaners:

Name:	ALLENS DRIVE IN CLEANERS
Year:	1977
Type:	CLEANERS AND DYERS
Name:	ALLENS DRIVE IN CLEANERS
Year:	1982
Type:	CLEANERS AND DYERS

174	**25 E ROESER RD** **PHOENIX, AZ 85040**	**EDR US Hist Auto Stat**	**1008992099** **N/A**

EDR Historical Auto Stations:

Name:	JCHNNYS AUTO SERVICE
Year:	1968
Type:	AUTOMOBILE REPAIRING
Name:	JOHNNYS AUTO SERVICE
Year:	1977
Type:	AUTOMOBILE REPAIRING
Name:	JOHNNY'S AUTO SERVICE
Year:	1999
Address:	25 E ROESER RD
Name:	FAST AUTOMOTIVE
Year:	2001
Address:	25 E ROESER RD
Name:	LATIN MUFFLERS & AUTO SERVICES
Year:	2008
Address:	25 E ROESER RD

175	**5202 S CENTRAL AVE** **PHOENIX, AZ 85040**	**EDR US Hist Auto Stat**	**1015537399** **N/A**

EDR Historical Auto Stations:

Name:	CONOCO PHILLPS
Year:	2004
Address:	5202 S CENTRAL AVE

Map ID	Site	Database(s)	EPA ID Number
175	**CIRCLE K # 1247** **5202 S CENTRAL AVE** **PHOENIX, AZ**	**RGA LUST**	**S114969063** **N/A**

RGA LUST:

1997	CIRCLE K # 1247	5202 S CENTRAL AVE
1996	CIRCLE K # 1247	5202 S CENTRAL AVE
1995	CIRCLE K # 1247	5202 S CENTRAL AVE
1994	CIRCLE K # 1247	5202 S CENTRAL AVE

175	**CIRCLE K #1247** **5202 S CENTRAL AVE** **PHOENIX, AZ 85040**	**FINDS**	**1012165800** **N/A**

FINDS:

Registry ID: 110039416281

Environmental Interest/Information System
AZURITE (Arizona Unified Repository For Informational Tracking Of The Environment is the Arizona Department of Environmental Quality (ADEQ) database that is used for environmental enforcement and compliance reporting to the Permit and Compliance (PCS) system and to the Air Facility System Universal Interface (AFS-UI).

175	**CIRCLE K #1247** **5202 S CENTRAL AVE** **PHOENIX, AZ 85040**	**LUST** **UST** **EMAP**	**U001155960** **N/A**

LUST:

Facility ID: 0-001387
Facility Status: CLOSED

Lust Number: 3694.01
Leak Priority: CLOSED SOIL/GW LVL MEETS TIER1
Notification: 09/07/94
Date Closed: 03/20/03

Lust Number: 3694.02
Leak Priority: CLOSED SOIL LVL MEETS TIER1
Notification: 05/12/04
Date Closed: 07/12/05

UST:

Facility ID: 0-001387
Owner: CIRCLE K STORES INC
Latitude: 33.399211
Longitude: 112.073591

Tank ID: 1
Date Closed: 01/01/1900
Closure Type: Not reported

Tank ID: 2
Date Closed: 01/01/1900
Closure Type: Not reported

Map ID	Site	Database(s)	EPA ID Number

CIRCLE K #1247 (Continued) **U001155960**

Tank ID: 3
Date Closed: 01/01/1900
Closure Type: Not reported

EMAP:
ID Number: 4059
Township: Not reported
Range: Not reported
Section: 0
Quarter 1: Not reported
Quarter 2: Not reported
Quarter 3: Not reported
Latitude: 33.399211324
Longitude: -112.073591383
Collection Method: GPS WITH CORRECTION < 3 METER ERROR
Place Type: GAS FILLING STATION - COMMERCIAL
Place Type Code: GS
Place C Code: PP
Facility Status: ACTIVE
End Date: Not reported
Verified: Y

---

175 **CIRCLE K #1247** **RGA LUST** **S114969329**
5202 S CENTRAL AVE **N/A**
PHOENIX, AZ

RGA LUST:

2012	CIRCLE K #1247	5202 S CENTRAL AVE
2011	CIRCLE K #1247	5202 S CENTRAL AVE
2010	CIRCLE K #1247	5202 S CENTRAL AVE
2009	CIRCLE K #1247	5202 S CENTRAL AVE
2008	CIRCLE K #1247	5202 S CENTRAL AVE
2007	CIRCLE K #1247	5202 S CENTRAL AVE

---

175 **CIRCLE K #2701247** **RGA LUST** **S114969480**
5202 S CENTRAL AVE **N/A**
PHOENIX, AZ

RGA LUST:

2005	CIRCLE K #2701247	5202 S CENTRAL AVE
2004	CIRCLE K #2701247	5202 S CENTRAL AVE

---

175 **TOSCO CIRCLE K # 1247** **RGA LUST** **S114979280**
5202 S CENTRAL AVE **N/A**
PHOENIX, AZ

RGA LUST:

2002	TOSCO CIRCLE K # 1247	5202 S CENTRAL AVE
2001	TOSCO CIRCLE K # 1247	5202 S CENTRAL AVE
2000	TOSCO CIRCLE K # 1247	5202 S CENTRAL AVE
1999	TOSCO CIRCLE K # 1247	5202 S CENTRAL AVE
1998	TOSCO CIRCLE K # 1247	5202 S CENTRAL AVE

Map ID	Site	Database(s)	EPA ID Number
176	**5233 S CENTRAL AVE** **PHOENIX, AZ 85040**	**EDR US Hist Cleaners**	**1015071901** **N/A**

EDR Historical Cleaners:

Name:	WASH N CLEANERS
Year:	1999
Address:	5233 S CENTRAL AVE
Name:	WASH N CLEANERS
Year:	2000
Address:	5233 S CENTRAL AVE
Name:	WASH N CLEANERS
Year:	2001
Address:	5233 S CENTRAL AVE
Name:	WASH N CLEANERS
Year:	2002
Address:	5233 S CENTRAL AVE
Name:	WASH N CLEANERS
Year:	2003
Address:	5233 S CENTRAL AVE
Name:	WASH N CLEANERS
Year:	2004
Address:	5233 S CENTRAL AVE
Name:	WASH N CLEANERS
Year:	2005
Address:	5233 S CENTRAL AVE
Name:	WASH N CLEANERS
Year:	2006
Address:	5233 S CENTRAL AVE
Name:	WASH N CLEANERS
Year:	2007
Address:	5233 S CENTRAL AVE
Name:	WASH N CLEANERS
Year:	2008
Address:	5233 S CENTRAL AVE
Name:	WASH N CLEANERS
Year:	2009
Address:	5233 S CENTRAL AVE
Name:	WASH & CLEAN
Year:	2010
Address:	5233 S CENTRAL AVE
Name:	WASH N CLEANERS
Year:	2011
Address:	5233 S CENTRAL AVE

Map ID	Site	Database(s)	EPA ID Number
176	**WASH N CLEANERS** **5233 S CENTRAL AVE** **PHOENIX, AZ**	**DRYCLEANERS**	**S113879040** **N/A**

DRYCLEANERS:

File Number:	Not reported
Facility Status:	Not reported
Date From:	1990
Date To:	2000
Comments:	Not reported

176	**MIKES AUTO SERVICE** **5240 S CENTRAL AVE** **PHOENIX, AZ**	**EDR US Hist Auto Stat**	**1008992245** **N/A**

EDR Historical Auto Stations:

Name:	MIKES AUTO SERVICE
Year:	1977
Type:	AUTOMOBILE REPAIRING
Name:	SULLIVAN MOTOR CO
Year:	1977
Type:	AUTOMOBILE REPAIRING
Name:	AMERICAS BEST CHANCE AUTO
Year:	2008
Address:	5240 S CENTRAL AVE

176	**JOHNNY C MIKES AUTO SERVICE** **5250 S CENTRAL ST** **PHOENIX, AZ**	**EDR US Hist Auto Stat**	**1008992096** **N/A**

EDR Historical Auto Stations:

Name:	JOHNNY C MIKES AUTO SERVICE
Year:	1964
Type:	AUTOMOBILE REPAIRING

176	**MIKES AUTO SERVICE** **5250 S CENTRAL AV** **PHOENIX, AZ**	**EDR US Hist Auto Stat**	**1008991724** **N/A**

EDR Historical Auto Stations:

Name:	MIKES AUTO SERVICE
Year:	1968
Type:	AUTOMOBILE REPAIRING

Map ID	Site	Database(s)	EPA ID Number
176	**SULLIVAN MOTOR CO** **5250 S CENTRAL AVE** **PHOENIX, AZ 85040**	**FINDS**	**1012160345** **N/A**

FINDS:

Registry ID: 110039453089

Environmental Interest/Information System
AZURITE (Arizona Unified Repository For Informational Tracking Of The Environment is the Arizona Department of Environmental Quality (ADEQ) database that is used for environmental enforcement and compliance reporting to the Permit and Compliance (PCS) system and to the Air Facility System Universal Interface (AFS-UI).

Map ID	Site	Database(s)	EPA ID Number
176	**SULLIVAN MOTOR CO** **5250 S CENTRAL AVE** **PHOENIX, AZ 85040**	**EMAP**	**S117615693** **N/A**

EMAP:

ID Number:	35079
Township:	Not reported
Range:	Not reported
Section:	0
Quarter 1:	Not reported
Quarter 2:	Not reported
Quarter 3:	Not reported
Latitude:	33.397867461
Longitude:	-112.073710390
Collection Method:	LOCATED FROM COUNTY PARCEL INFORMATION
Place Type:	VEHICLE SALES (AUTO/RV/MOTORSPORTS)
Place Type Code:	ASL
Place C Code:	PP
Facility Status:	NOT ACTIVE
End Date:	10/11/2011
Verified:	Y

Map ID	Site	Database(s)	EPA ID Number
176	**SULLIVAN MOTOR CO** **5250 S CENTRAL AVE** **PHOENIX, AZ 85040**	**UST**	**U004120155** **N/A**

UST:

Facility ID:	0-010056
Owner:	None
Latitude:	33.397867
Longitude:	112.073710
Tank ID:	1
Date Closed:	06/03/2005
Closure Type:	**Perm Removal**

Map ID	Site	Database(s)	EPA ID Number
176	**LARRYS AUTO SERVICE** **5260 S CENTRAL AVE** **PHOENIX, AZ**	**EDR US Hist Auto Stat**	**1008992119** **N/A**

EDR Historical Auto Stations:

Name:	LARRYS AUTO SERVICE
Year:	1982
Type:	AUTOMOBILE REPAIRS

176	**FAMILY DOLLAR STORE** **5249 S. CENTRAL AVE** **PHOENIX, AZ 85040**	**Dry Wells**	**S112165701** **N/A**

DRY WELLS:

Drywell Number:	1
Drywell Status:	A
Drywell Status Change:	Not reported
Other Drywell Status:	Not reported
Facility Phone:	Not reported
Registration Number:	47315
County Code:	07
Business Code:	02
Reg Thru Number:	47315
Fee:	100.00
Owner Contact Name:	Not reported
Owner Id:	1
Prop Owner Name:	HUTTON PARTNERS, LLC
Prop Owner Address:	736 CHERRY STREET
Prop Owner City/State/Zip:	37402
Prop Owner Phone:	423-643-9210
Contact Person Name:	Not reported
Contact Person Title:	TORRENT RESOURCES
Contact Person Address:	Not reported
Contact Person City/State/Zip:	Not reported
Contact Person Phone:	268-0785
Township:	1N
Range:	3E
Section1:	29
Quarter Section:	Not reported
DW Penetrate Groundwater:	Not reported
Site Plan Sent:	Not reported
Entry Date:	10/02/2012
Other Business:	Not reported
Section2:	Not reported
Section3:	Not reported
Proj Officer:	121
In Compliance Letter:	10/02/2012
Request Date:	Not reported
Incomplete Submittal:	Not reported
App Det App:	Not reported
App Required:	Not reported
Future App Required:	Not reported
Mgmt Practice Plan:	Not reported
Drillers Log:	Not reported
Additional Fee:	Not reported
Request 2 For Info:	Not reported
Refer To Compliance:	Not reported
App Date:	Not reported
Reg Received Date:	10/02/2012
Permitting Notification:	Not reported

Map ID	Site	Database(s)	EPA ID Number

FAMILY DOLLAR STORE (Continued) **S112165701**

Registration Number 1:	47315
Registration Key:	47315
Driveway:	Yes
Rooftop:	Yes
Street:	Yes

---

177 **ROESER PLAZA** **Dry Wells** **S106598929**
5217-5255 S. CENTRAL AVE **N/A**
PHOENIX, AZ 85040

DRY WELLS:

Drywell Number:	3
Drywell Status:	A
Drywell Status Change:	Not reported
Other Drywell Status:	Not reported
Facility Phone:	Not reported
Registration Number:	29000
County Code:	07
Business Code:	02
Reg Thru Number:	29002
Fee:	30.00
Owner Contact Name:	ST PROPERTIES #15
Owner Id:	1
Prop Owner Name:	MACLELLAN & NAMIE INC
Prop Owner Address:	5070 N. 40TH ST #140
Prop Owner City/State/Zip:	85018
Prop Owner Phone:	602-840-0200
Contact Person Name:	KATIE STEINER
Contact Person Title:	ENVIRO BUSINESS INC
Contact Person Address:	500 E. THOMAS RD #307
Contact Person City/State/Zip:	85012
Contact Person Phone:	Not reported
Township:	1N
Range:	3E
Section1:	20
Quarter Section:	NW
DW Penetrate Groundwater:	Not reported
Site Plan Sent:	Not reported
Entry Date:	09/07/2004
Other Business:	Not reported
Section2:	Not reported
Section3:	Not reported
Proj Officer:	121
In Compliance Letter:	09/07/2004
Request Date:	Not reported
Incomplete Submittal:	Not reported
App Det App:	Not reported
App Required:	Not reported
Future App Required:	Not reported
Mgmt Practice Plan:	Not reported
Drillers Log:	Not reported
Additional Fee:	Not reported
Request 2 For Info:	Not reported
Refer To Compliance:	Not reported
App Date:	Not reported
Reg Received Date:	09/07/2004
Permitting Notification:	Not reported
Registration Number 1:	29000

Map ID	Site	Database(s)	EPA ID Number

ROESER PLAZA (Continued) **S106598929**

Registration Key: 29000
Driveway: Yes
Rooftop: Not reported
Street: Not reported

---

178 **INCIDENT - S 2ND ST** **FINDS** **1014668474**
5417 S 2ND ST **N/A**
PHOENIX, AZ 85040

FINDS:

Registry ID: 110043337234

Environmental Interest/Information System
AZURITE (Arizona Unified Repository For Informational Tracking Of The Environment is the Arizona Department of Environmental Quality (ADEQ) database that is used for environmental enforcement and compliance reporting to the Permit and Compliance (PCS) system and to the Air Facility System Universal Interface (AFS-UI).

---

178 **INCIDENT - S 2ND ST** **EMAP** **S117599879**
5417 S 2ND ST **N/A**
PHOENIX, AZ 85040

EMAP:

ID Number:	140761
Township:	Not reported
Range:	Not reported
Section:	0
Quarter 1:	Not reported
Quarter 2:	Not reported
Quarter 3:	Not reported
Latitude:	33.397038417
Longitude:	-112.071142167
Collection Method:	DIGITAL IMAGERY
Place Type:	REMEDIATION AREA
Place Type Code:	RA
Place C Code:	PP
Facility Status:	NOT ACTIVE
End Date:	03/16/2012
Verified:	Y

---

179 **SARAH'S** **DRYCLEANERS** **S113878380**
5425 S CENTRAL AVE **N/A**
PHOENIX, AZ

DRYCLEANERS:

File Number:	Not reported
Facility Status:	Not reported
Date From:	1995
Date To:	1995
Comments:	Not reported

Map ID	Site	Database(s)	EPA ID Number
179	**5438 S CENTRAL AVE** **PHOENIX, AZ 85040**	**EDR US Hist Auto Stat**	**1008992252** **N/A**

EDR Historical Auto Stations:

Name:	AMERICAN OIL CO
Year:	1968
Type:	GASOLINE STATIONS
Name:	PASCO PETROLEUM CORPORATION SERVICE STATIONS
Year:	1999
Address:	5438 S CENTRAL AVE
Name:	PASCO PETROLEUM CORPORATION SERVICE STATIONS
Year:	2000
Address:	5438 S CENTRAL AVE
Name:	PASCO PETROLEUM CORP
Year:	2010
Address:	5438 S CENTRAL AVE
Name:	PASCO PETROLEUM CORP
Year:	2011
Address:	5438 S CENTRAL AVE
Name:	PASCO PETROLEUM CORP
Year:	2012
Address:	5438 S CENTRAL AVE

179	**FIRESTONE STORE #2631/013587** **5449 S CENTRAL AVE** **PHOENIX, AZ**	**RGA LUST**	**S114972125** **N/A**

RGA LUST:

2005	FIRESTONE STORE #2631/013587	5449 S CENTRAL AVE
2004	FIRESTONE STORE #2631/013587	5449 S CENTRAL AVE
2002	FIRESTONE STORE #2631/013587	5449 S CENTRAL AVE
2001	FIRESTONE STORE #2631/013587	5449 S CENTRAL AVE
2000	FIRESTONE STORE #2631/013587	5449 S CENTRAL AVE
1999	FIRESTONE STORE #2631/013587	5449 S CENTRAL AVE
1998	FIRESTONE STORE #2631/013587	5449 S CENTRAL AVE
1997	FIRESTONE STORE #2631/013587	5449 S CENTRAL AVE
1996	FIRESTONE STORE #2631/013587	5449 S CENTRAL AVE
1995	FIRESTONE STORE #2631/013587	5449 S CENTRAL AVE
1994	FIRESTONE STORE #2631/013587	5449 S CENTRAL AVE
1993	FIRESTONE STORE #2631/013587	5449 S CENTRAL AVE

179	**FIRESTONE STORE NO 2631** **5449 S CENTRAL** **PHOENIX, AZ 85040**	**RCRA NonGen / NLR** **FINDS**	**1000904791** **AZ0000758854**

RCRA NonGen / NLR:

Date form received by agency:	04/08/2006
Facility name:	FIRESTONE STORE NO 2631
Facility address:	5449 S CENTRAL PHOENIX, AZ 85040
EPA ID:	AZ0000758854
Mailing address:	14455 N HAYDEN RD STE 215 SCOTTSDALE, AZ 85260

Map ID	Site	Database(s)	EPA ID Number

FIRESTONE STORE NO 2631 (Continued) **1000904791**

Contact: DEBRA HAMLIN
Contact address: 14455 N HAYDEN RD STE 215
SCOTTSDALE, AZ 85260
Contact country: US
Contact telephone: (630) 259-9379
Contact email: Not reported
EPA Region: 09
Classification: Non-Generator
Description: Handler: Non-Generators do not presently generate hazardous waste

Owner/Operator Summary:
Owner/operator name: BRIDGESTONE FIRESTONE INC
Owner/operator address: 14455 N HAYDEN RD STE 215
SCOTTSDALE, AZ 85260
Owner/operator country: Not reported
Owner/operator telephone: (602) 443-0606
Legal status: Private
Owner/Operator Type: Owner
Owner/Op start date: Not reported
Owner/Op end date: Not reported

Handler Activities Summary:
U.S. importer of hazardous waste: No
Mixed waste (haz. and radioactive): No
Recycler of hazardous waste: No
Transporter of hazardous waste: No
Treater, storer or disposer of HW: No
Underground injection activity: No
On-site burner exemption: No
Furnace exemption: No
Used oil fuel burner: No
Used oil processor: No
User oil refiner: No
Used oil fuel marketer to burner: No
Used oil Specification marketer: No
Used oil transfer facility: No
Used oil transporter: No

Historical Generators:
Date form received by agency: 03/08/2004
Site name: FIRESTONE STORE NO 2631
Classification: Conditionally Exempt Small Quantity Generator

Date form received by agency: 09/15/1994
Site name: FIRESTONE STORE NO 2631
Classification: Small Quantity Generator

Violation Status: No violations found

FINDS:

Registry ID: 110003411488

Environmental Interest/Information System
RCRAInfo is a national information system that supports the Resource Conservation and Recovery Act (RCRA) program through the tracking of

Map ID	Site	Database(s)	EPA ID Number
	FIRESTONE STORE NO 2631 (Continued)		**1000904791**

events and activities related to facilities that generate, transport, and treat, store, or dispose of hazardous waste. RCRAInfo allows RCRA program staff to track the notification, permit, compliance, and corrective action activities required under RCRA.

179	**FIRESTONE #2631/013587** **5449 S CENTRAL AVE** **PHOENIX, AZ 85040**	**LUST** **UST** **EMAP**	**U001000884** **N/A**

LUST:

Facility ID:	0-005057
Facility Status:	CLOSED
Lust Number:	1248.01
Leak Priority:	CLOSED SOIL LVL MEETS TIER1
Notification:	04/26/90
Date Closed:	10/21/93

UST:

Facility ID:	0-005057
Owner:	AMERICAN TIRE & SERVICE CO
Latitude:	33.396175
Longitude:	112.072986
Tank ID:	1
Date Closed:	04/20/1990
Closure Type:	**Perm Removal**

EMAP:

ID Number:	8280
Township:	1N
Range:	3E
Section:	29
Quarter 1:	SE
Quarter 2:	SE
Quarter 3:	SE
Latitude:	33.396175009
Longitude:	-112.072986323
Collection Method:	GPS WITH CORRECTION < 3 METER ERROR
Place Type:	AUTO/VEHICLE REPAIR FACILITY
Place Type Code:	AUTO
Place C Code:	PP
Facility Status:	NOT ACTIVE
End Date:	08/29/2011
Verified:	Y

Map ID	Site	Database(s)	EPA ID Number
179	**FIRESTONE #2631/013587** **5449 S CENTRAL AVE** **PHOENIX, AZ**	**RGA LUST**	**S114972085** **N/A**

RGA LUST:

2012	FIRESTONE #2631/013587	5449 S CENTRAL AVE
2011	FIRESTONE #2631/013587	5449 S CENTRAL AVE
2010	FIRESTONE #2631/013587	5449 S CENTRAL AVE
2009	FIRESTONE #2631/013587	5449 S CENTRAL AVE
2008	FIRESTONE #2631/013587	5449 S CENTRAL AVE
2007	FIRESTONE #2631/013587	5449 S CENTRAL AVE

179	**FIRESTONE #2631/013587** **5449 S CENTRAL AVE** **PHOENIX, AZ 85040**	**FINDS**	**1012157377** **N/A**

FINDS:

Registry ID: 110039356595

Environmental Interest/Information System
AZURITE (Arizona Unified Repository For Informational Tracking Of The Environment is the Arizona Department of Environmental Quality (ADEQ) database that is used for environmental enforcement and compliance reporting to the Permit and Compliance (PCS) system and to the Air Facility System Universal Interface (AFS-UI).

179	**5449 S CENTRAL AVE** **PHOENIX, AZ 85040**	**EDR US Hist Auto Stat**	**1015548042** **N/A**

EDR Historical Auto Stations:

Name: FIRESTONE TIRE & SERVICE CENTERS PHOENIX
Year: 1999
Address: 5449 S CENTRAL AVE

Name: FIRESTONE TIRE & SERVICE CENTERS PHOENIX
Year: 2000
Address: 5449 S CENTRAL AVE

Name: FIRESTONE TIRE & SERVICE CENTERS
Year: 2008
Address: 5449 S CENTRAL AVE

Name: FIRESTONE TIRE & SVC CTR
Year: 2010
Address: 5449 S CENTRAL AVE

Map ID	Site	Database(s)	EPA ID Number
179	**MOBIL 109** **5448 S CENTRAL AVE** **PHOENIX, AZ 85040**	**FINDS**	**1012168464** **N/A**

FINDS:

Registry ID: 110039434403

Environmental Interest/Information System
AZURITE (Arizona Unified Repository For Informational Tracking Of The Environment is the Arizona Department of Environmental Quality (ADEQ) database that is used for environmental enforcement and compliance reporting to the Permit and Compliance (PCS) system and to the Air Facility System Universal Interface (AFS-UI).

179	**MOBIL 109** **5448 S CENTRAL AVE** **PHOENIX, AZ 85040**	**UST** **EMAP**	**U003049382** **N/A**

UST:

Facility ID: 0-000138
Owner: PASCO PETROLEUM CORPORATION
Latitude: 33.396072
Longitude: 112.073701

Tank ID: 1
Date Closed: 07/10/1988
Closure Type: Perm Removal

Tank ID: 2
Date Closed: 07/10/1988
Closure Type: Perm Removal

Tank ID: 3
Date Closed: 07/10/1988
Closure Type: Perm Removal

Tank ID: 4
Date Closed: 07/10/1988
Closure Type: Perm Removal

Tank ID: 5
Date Closed: 07/10/1988
Closure Type: Perm Removal

Tank ID: 6
Date Closed: 07/10/1988
Closure Type: Perm Removal

Tank ID: 7
Date Closed: 01/01/1900
Closure Type: Not reported

Tank ID: 8
Date Closed: 01/01/1900
Closure Type: Not reported

Tank ID: 9
Date Closed: 01/01/1900

Map ID	Site	Database(s)	EPA ID Number

MOBIL 109 (Continued) **U003049382**

Closure Type: **Not reported**

Tank ID: 10
Date Closed: 01/01/1900
Closure Type: **Not reported**

EMAP:
ID Number: 33124
Township: Not reported
Range: Not reported
Section: 0
Quarter 1: Not reported
Quarter 2: Not reported
Quarter 3: Not reported
Latitude: 33.396072418
Longitude: -112.073701334
Collection Method: LOCATED FROM COUNTY PARCEL INFORMATION
Place Type: GAS FILLING STATION - COMMERCIAL
Place Type Code: GS
Place C Code: PP
Facility Status: ACTIVE
End Date: Not reported
Verified: Y

---

179 **EDR US Hist Auto Stat** **1015548023**
5448 S CENTRAL AVE **N/A**
PHOENIX, AZ 85040

EDR Historical Auto Stations:
Name: PASCO PETROLEUM CORP
Year: 2002
Address: 5448 S CENTRAL AVE

Name: 3D1 & DANIEL PETROLEUM
Year: 2008
Address: 5448 S CENTRAL AVE

Name: 3D1 & DANIEL PETROLEUM
Year: 2009
Address: 5448 S CENTRAL AVE

---

180 **EDR US Hist Auto Stat** **1015307760**
202 E SUNLAND AVE **N/A**
PHOENIX, AZ 85040

EDR Historical Auto Stations:
Name: ARIAS EQUIPMENT REPAIR
Year: 2005
Address: 202 E SUNLAND AVE

Map ID	Site	Database(s)	EPA ID Number
181	**PARCEL #113-40-016-C** **155 W SUNLAND AVE** **PHOENIX, AZ 85041**	**FINDS**	**1012158503** **N/A**

FINDS:

Registry ID: 110039476126

Environmental Interest/Information System
AZURITE (Arizona Unified Repository For Informational Tracking Of The Environment is the Arizona Department of Environmental Quality (ADEQ) database that is used for environmental enforcement and compliance reporting to the Permit and Compliance (PCS) system and to the Air Facility System Universal Interface (AFS-UI).

181	**PARCEL #113-40-016-C** **155 W SUNLAND AVE** **PHOENIX, AZ 85041**	**EMAP**	**S117606592** **N/A**

EMAP:

ID Number:	22628
Township:	Not reported
Range:	Not reported
Section:	0
Quarter 1:	Not reported
Quarter 2:	Not reported
Quarter 3:	Not reported
Latitude:	33.394814000
Longitude:	-112.075425000
Collection Method:	LOCATED FROM COUNTY PARCEL INFORMATION
Place Type:	RESIDENCE
Place Type Code:	RES
Place C Code:	PP
Facility Status:	NOT ACTIVE
End Date:	07/30/2010
Verified:	Y

182	**PITTMAN J C** **5647 S CENTRAL DR** **PHOENIX, AZ**	**EDR US Hist Auto Stat**	**1008992079** **N/A**

EDR Historical Auto Stations:

Name:	PITTMAN J C
Year:	1950
Type:	AUTOMOBILE REPAIRING

Map ID	Site	Database(s)	EPA ID Number
182	**ACE MUFFLER SHOP** **5647 S CENTRAL ST** **PHOENIX, AZ**	**EDR US Hist Auto Stat**	**1008993249** **N/A**

EDR Historical Auto Stations:

Name: ACE MUFFLER SHOP
Year: 1964
Type: AUTOMOBILE REPAIRING

182	**5647 S CENTRAL AVE** **PHOENIX, AZ 85040**	**EDR US Hist Auto Stat**	**1008991302** **N/A**

EDR Historical Auto Stations:

Name: ACE MUFFLER SHOP
Year: 1968
Type: AUTOMOBILE REPAIRING

Name: ACE MUFFLER SHOP
Year: 1977
Type: AUTOMOBILE REPAIRING

Name: GTO AUTO
Year: 2000
Address: 5647 S CENTRAL AVE

Name: GTO AUTO
Year: 2001
Address: 5647 S CENTRAL AVE

Name: GTO AUTO
Year: 2002
Address: 5647 S CENTRAL AVE

Name: GTO AUTO
Year: 2003
Address: 5647 S CENTRAL AVE

Name: GTO AUTO
Year: 2004
Address: 5647 S CENTRAL AVE

Name: LOS COMPADRES AUDIO & ACCESSORIES
Year: 2005
Address: 5647 S CENTRAL AVE

Name: LOS COMPADRES AUDIO & ACCESSORIES
Year: 2006
Address: 5647 S CENTRAL AVE

Name: LOS COMPADRES AUDIO & ACCESSORIES
Year: 2007
Address: 5647 S CENTRAL AVE

Name: LOS COMPADRES AUDIO & ACCESSORIES
Year: 2008
Address: 5647 S CENTRAL AVE

Name: LOS COMPADRES AUDIO & ACCESSORIES
Year: 2009

Map ID	Site	Database(s)	EPA ID Number
	(Continued)		**1008991302**
	Address: 5647 S CENTRAL AVE		
182	**JAMES BOND TRUCKING** **12 E HIDALGO AVE** **PHOENIX, AZ**	**RGA LUST**	**S114973714** **N/A**

RGA LUST:

2012	JAMES BOND TRUCKING	12 E HIDALGO AVE
2011	JAMES BOND TRUCKING	12 E HIDALGO AVE
2010	JAMES BOND TRUCKING	12 E HIDALGO AVE
2009	JAMES BOND TRUCKING	12 E HIDALGO AVE
2008	JAMES BOND TRUCKING	12 E HIDALGO AVE
2007	JAMES BOND TRUCKING	12 E HIDALGO AVE

182	**JAMES BOND TRUCKING CO INC** **12 E HIDALGO AVE** **PHOENIX, AZ**	**RGA LUST**	**S114973712** **N/A**

RGA LUST:

2005	JAMES BOND TRUCKING CO INC	12 E HIDALGO AVE

182	**JAMES BOND TRUCKING CO INC** **12 E HIDALGO** **PHOENIX, AZ 85040**	**RCRA NonGen / NLR** **FINDS** **LUST** **UST** **AZURITE** **EMAP**	**1000472640** **AZD982435505**

RCRA NonGen / NLR:

Date form received by agency:	01/31/2003
Facility name:	JAMES BOND TRUCKING CO INC
Facility address:	12 E HIDALGO PHOENIX, AZ 85040
EPA ID:	AZD982435505
Contact:	JOHN BOND
Contact address:	12 E HIDALGO PHOENIX, AZ 85040
Contact country:	US
Contact telephone:	(602) 276-5574
Contact email:	Not reported
EPA Region:	09
Classification:	Non-Generator
Description:	Handler: Non-Generators do not presently generate hazardous waste

Owner/Operator Summary:

Owner/operator name:	JAMES BOND JR
Owner/operator address:	NOT REQUIRED NOT REQUIRED, ME 99999
Owner/operator country:	Not reported
Owner/operator telephone:	(415) 555-1212
Legal status:	Private
Owner/Operator Type:	Owner
Owner/Op start date:	Not reported

Map ID	Site	Database(s)	EPA ID Number

JAMES BOND TRUCKING CO INC (Continued) **1000472640**

Owner/Op end date: Not reported

Owner/operator name: NOT REQUIRED
Owner/operator address: NOT REQUIRED
NOT REQUIRED, ME 99999
Owner/operator country: Not reported
Owner/operator telephone: (415) 555-1212
Legal status: Private
Owner/Operator Type: Operator
Owner/Op start date: Not reported
Owner/Op end date: Not reported

Handler Activities Summary:
U.S. importer of hazardous waste: No
Mixed waste (haz. and radioactive): No
Recycler of hazardous waste: No
Transporter of hazardous waste: No
Treater, storer or disposer of HW: No
Underground injection activity: No
On-site burner exemption: No
Furnace exemption: No
Used oil fuel burner: No
Used oil processor: No
User oil refiner: No
Used oil fuel marketer to burner: No
Used oil Specification marketer: No
Used oil transfer facility: No
Used oil transporter: No

Historical Generators:
Date form received by agency: 09/12/1997
Site name: JAMES BOND TRUCKING CO INC
Classification: Conditionally Exempt Small Quantity Generator

Violation Status: No violations found

FINDS:

Registry ID: 110002580127

Environmental Interest/Information System
RCRAInfo is a national information system that supports the Resource Conservation and Recovery Act (RCRA) program through the tracking of events and activities related to facilities that generate, transport, and treat, store, or dispose of hazardous waste. RCRAInfo allows RCRA program staff to track the notification, permit, compliance, and corrective action activities required under RCRA.

LUST:
Facility ID: 0-000740
Facility Status: CLOSED

Lust Number: 0738.01
Leak Priority: CLOSED SOIL/GW LVL MEETS TIER1
Notification: 05/22/89

Map ID	Site	Database(s)	EPA ID Number

JAMES BOND TRUCKING CO INC (Continued) **1000472640**

Date Closed: 03/06/98

UST:

Facility ID:	0-000740
Owner:	JAMES BOND TRUCKING CO INC
Latitude:	33.394072
Longitude:	112.072345
Tank ID:	1
Date Closed:	05/05/1989
Closure Type:	**Perm Removal**
Tank ID:	2
Date Closed:	05/05/1989
Closure Type:	**Perm Removal**

AZURITE:

Remediation ID:	2141
Program:	LEAKING UNDERGROUND STORAGE TANK PROGRAM
Program File Number:	UST0738.01
Type:	OTHER
Remediation Start Date:	11/16/1994
Remediation End Date:	08/27/1997
DEUR Record Date:	Not reported
WPD Dirctr's Approval:	Not reported
VEMUR Record Date:	Not reported
DEUR Release Date:	Not reported

Detail:

Remediation Id:	2141
Standard Types:	Aquifer Water Quality Standard
Contaminants:	BENZENE
Concentraction Mg/Kg:	.5
Depth Feet:	72
Remediation Id:	2141
Standard Types:	Health Based Guidance Level
Contaminants:	TOTAL PETROLEUM HYDROCARBONS (TPH)
Concentraction Mg/Kg:	60
Depth Feet:	20
Remediation Id:	2141
Standard Types:	Health Based Guidance Level
Contaminants:	XYLENES (TOTAL) (XYL)
Concentraction Mg/Kg:	.28
Depth Feet:	20

EMAP:

ID Number:	3203
Township:	1N
Range:	3E
Section:	28
Quarter 1:	SE
Quarter 2:	SE
Quarter 3:	SE

Map ID	Site	Database(s)	EPA ID Number

JAMES BOND TRUCKING CO INC (Continued) **1000472640**

Latitude:	33.394072283
Longitude:	-112.072345440
Collection Method:	GPS WITH CORRECTION < 3 METER ERROR
Place Type:	TRUCKING COMPANY
Place Type Code:	TRK
Place C Code:	PP
Facility Status:	NOT ACTIVE
End Date:	08/23/2011
Verified:	Y

---

183 **J & J TRANSMISSION SERVICE** **EDR US Hist Auto Stat** **1008991550**
5800 S CENTRAL AV **N/A**
PHOENIX, AZ

EDR Historical Auto Stations:

Name:	J & J TRANSMISSION SERVICE
Year:	1968
Type:	AUTOMOBILE REPAIRING

---

183 **CINGULAR WIRELESS LLC - CENTRAL & SOUTHERN** **FINDS** **1015956083**
5802 S. CENTRAL AVENUE **N/A**
PHOENIX, AZ 85041

FINDS:

Registry ID: 110045457439

Environmental Interest/Information System
ICIS (Integrated Compliance Information System) is the Integrated Compliance Information System and provides a database that, when complete, will contain integrated Enforcement and Compliance information across most of EPA's programs. The vision for ICIS is to replace EPA's independent databases that contain Enforcement data with a single repository for that information. Currently, ICIS contains all Federal Administrative and Judicial enforcement actions. This information is maintained in ICIS by EPA in the Regional offices and it Headquarters. A future release of ICIS will replace the Permit Compliance System (PCS) which supports the NPDES and will integrate that information with Federal actions already in the system. ICIS also has the capability to track other activities occurring in the Region that support Compliance and Enforcement programs. These include; Incident Tracking, Compliance Assistance, and Compliance Monitoring.

---

183 **TUNEUP MASTERS** **EDR US Hist Auto Stat** **1008992465**
5810 S CENTRAL AVE **N/A**
PHOENIX, AZ

EDR Historical Auto Stations:

Name:	TUNEUP MASTERS
Year:	1982
Type:	AUTOMOBILE REPAIRS

Map ID	Site	Database(s)	EPA ID Number
183	**J C J TRANSMISSION SERVICE** **5800 S CENTRAL ST** **PHOENIX, AZ**	**EDR US Hist Auto Stat**	**1008992088** **N/A**

EDR Historical Auto Stations:

Name:	J C J TRANSMISSION SERVICE
Year:	1964
Type:	AUTOMOBILE REPAIRING

Map ID	Site	Database(s)	EPA ID Number
183	**PEP BOYS 627** **5813 S CENTRAL AVE** **PHOENIX, AZ 85040**	**RCRA NonGen / NLR** **FINDS** **LUST** **UST** **EMAP**	**1000472592** **AZD982432718**

RCRA NonGen / NLR:

Date form received by agency:	10/16/1990
Facility name:	PEP BOYS 627
Facility address:	5813 S CENTRAL AVE PHOENIX, AZ 85040
EPA ID:	AZD982432718
Mailing address:	3111 W ALLEGHNEY AVE PHILADELPHIA, PA 19132
Contact:	JOHN C KERELO
Contact address:	3111 W ALLEGHNEY AVE PHILADELPHIA, PA 19132
Contact country:	US
Contact telephone:	(213) 745-5750
Contact email:	Not reported
EPA Region:	09
Classification:	Non-Generator
Description:	Handler: Non-Generators do not presently generate hazardous waste

Owner/Operator Summary:

Owner/operator name:	PEP BOYS OF CALIFORNIA
Owner/operator address:	3111 W ALLEGHNEY AVE PHILADELPHIA, PA 19132
Owner/operator country:	Not reported
Owner/operator telephone:	(415) 555-1212
Legal status:	Private
Owner/Operator Type:	Owner
Owner/Op start date:	Not reported
Owner/Op end date:	Not reported

Owner/operator name:	NOT REQUIRED
Owner/operator address:	NOT REQUIRED NOT REQUIRED, ME 99999
Owner/operator country:	Not reported
Owner/operator telephone:	(415) 555-1212
Legal status:	Private
Owner/Operator Type:	Operator
Owner/Op start date:	Not reported
Owner/Op end date:	Not reported

Handler Activities Summary:

U.S. importer of hazardous waste:	No
Mixed waste (haz. and radioactive):	No
Recycler of hazardous waste:	No
Transporter of hazardous waste:	No

Map ID	Site	Database(s)	EPA ID Number

PEP BOYS 627 (Continued) **1000472592**

Treater, storer or disposer of HW: No
Underground injection activity: No
On-site burner exemption: No
Furnace exemption: No
Used oil fuel burner: No
Used oil processor: No
User oil refiner: No
Used oil fuel marketer to burner: No
Used oil Specification marketer: No
Used oil transfer facility: No
Used oil transporter: No

Violation Status: No violations found

FINDS:

Registry ID: 110002579745

Environmental Interest/Information System
RCRAInfo is a national information system that supports the Resource Conservation and Recovery Act (RCRA) program through the tracking of events and activities related to facilities that generate, transport, and treat, store, or dispose of hazardous waste. RCRAInfo allows RCRA program staff to track the notification, permit, compliance, and corrective action activities required under RCRA.

AZURITE (Arizona Unified Repository For Informational Tracking Of The Environment is the Arizona Department of Environmental Quality (ADEQ) database that is used for environmental enforcement and compliance reporting to the Permit and Compliance (PCS) system and to the Air Facility System Universal Interface (AFS-UI).

LUST:
Facility ID: 0-003677
Facility Status: CLOSED

Lust Number: 3926.01
Leak Priority: CLOSED SOIL LVL MEETS TIER1
Notification: 02/07/95
Date Closed: 05/21/96

UST:
Facility ID: 0-003677
Owner: THE PEP BOYS MANNY MOE & JACK OF CALIFORNIA
Latitude: 33.393645
Longitude: 112.072701

Tank ID: 1
Date Closed: 01/26/1995
Closure Type: Perm Removal

EMAP:
ID Number: 33173
Township: Not reported
Range: Not reported

Map ID	Site	Database(s)	EPA ID Number

PEP BOYS 627 (Continued) **1000472592**

Section:	0
Quarter 1:	Not reported
Quarter 2:	Not reported
Quarter 3:	Not reported
Latitude:	33.393645532
Longitude:	-112.072701820
Collection Method:	LOCATED FROM COUNTY PARCEL INFORMATION
Place Type:	COMMERCIAL PROPERTY
Place Type Code:	COMM
Place C Code:	PP
Facility Status:	NOT ACTIVE
End Date:	10/05/2011
Verified:	Y

---

183 **PEP BOYS** **RGA LUST** **S114975844**
5813 S CENTRAL AVE **N/A**
PHOENIX, AZ

RGA LUST:

2012	PEP BOYS	5813 S CENTRAL AVE
2011	PEP BOYS	5813 S CENTRAL AVE
2010	PEP BOYS	5813 S CENTRAL AVE
2009	PEP BOYS	5813 S CENTRAL AVE
2008	PEP BOYS	5813 S CENTRAL AVE
2007	PEP BOYS	5813 S CENTRAL AVE
2005	PEP BOYS	5813 S CENTRAL AVE
2004	PEP BOYS	5813 S CENTRAL AVE
2002	PEP BOYS	5813 S CENTRAL AVE
2001	PEP BOYS	5813 S CENTRAL AVE
2000	PEP BOYS	5813 S CENTRAL AVE
1999	PEP BOYS	5813 S CENTRAL AVE
1998	PEP BOYS	5813 S CENTRAL AVE
1997	PEP BOYS	5813 S CENTRAL AVE
1996	PEP BOYS	5813 S CENTRAL AVE
1995	PEP BOYS	5813 S CENTRAL AVE

---

183 **HALL E B** **EDR US Hist Cleaners** **1009125123**
5826 S CENTRAL DR **N/A**
PHOENIX, AZ

EDR Historical Cleaners:

Name:	HALL E B
Year:	1950
Type:	LAUNDERIES

---

183 **PETERSON & DANKERL TEXACO SERV STA** **EDR US Hist Auto Stat** **1008993032**
5838 S CENTRAL DR **N/A**
PHOENIX, AZ

EDR Historical Auto Stations:

Name:	DIEDRICH L F
Year:	1950
Type:	AUTOMOBILE SERVICE STATIONS
Name:	PETERSON & DANKERL TEXACO SERV STA
Year:	1955

Map ID	Site	Database(s)	EPA ID Number
	PETERSON & DANKERL TEXACO SERV STA (Continued)		**1008993032**

Type: AUTOMOBILE SERVICE STATIONS

183	**5847 S CENTRAL AVE** **PHOENIX, AZ 85040**	**EDR US Hist Auto Stat**	**1015561847** **N/A**

EDR Historical Auto Stations:

Name: ACE MUFFLER CO
Year: 2005
Address: 5847 S CENTRAL AVE

Name: ACE MUFFLER SHOP
Year: 2007
Address: 5847 S CENTRAL AVE

Name: VANCAMPS CUSTOM AUTO REPAIR
Year: 2010
Address: 5847 S CENTRAL AVE

Name: VANCAMPS CUSTOM AUTO REPAIR
Year: 2012
Address: 5847 S CENTRAL AVE

183	**ACE MUFFLER** **5847 S CENTRAL AVE** **PHOENIX, AZ 85040**	**EMAP**	**S117584454** **N/A**

EMAP:

ID Number:	133201
Township:	Not reported
Range:	Not reported
Section:	0
Quarter 1:	Not reported
Quarter 2:	Not reported
Quarter 3:	Not reported
Latitude:	33.392558333
Longitude:	-112.072948889
Collection Method:	LOCATED FROM COUNTY PARCEL INFORMATION
Place Type:	AUTO/VEHICLE REPAIR FACILITY
Place Type Code:	AUTO
Place C Code:	PP
Facility Status:	NOT ACTIVE
End Date:	10/11/2011
Verified:	Y

Map ID	Site	Database(s)	EPA ID Number
183	**ACE MUFFLER** **5847 S CENTRAL AVE** **PHOENIX, AZ 85040**	**FINDS**	**1012150322** **N/A**

FINDS:

Registry ID: 110039234940

Environmental Interest/Information System
AZURITE (Arizona Unified Repository For Informational Tracking Of The Environment is the Arizona Department of Environmental Quality (ADEQ) database that is used for environmental enforcement and compliance reporting to the Permit and Compliance (PCS) system and to the Air Facility System Universal Interface (AFS-UI).

183	**ACE MUFFLER** **5847 S CENTRAL AVE** **PHOENIX, AZ 85040**	**UST**	**U004120260** **N/A**

UST:

Facility ID:	0-010218
Owner:	None
Latitude:	33.392558
Longitude:	112.072948
Tank ID:	1
Date Closed:	03/05/2008
Closure Type:	**Perm Removal**

183	**FOOTHILL DRIVE-IN CLEANERS** **5857 S CENTRAL AV** **PHOENIX, AZ**	**DRYCLEANERS**	**S113877183** **N/A**

DRYCLEANERS:

File Number:	Not reported
Facility Status:	Not reported
Date From:	1980
Date To:	1980
Comments:	Not reported

183	**TUNEUP MASTERS** **5850 S CENTRAL AVE** **PHOENIX, AZ 85040**	**RCRA-CESQG** **FINDS**	**1004674007** **AZD982524142**

RCRA-CESQG:

Date form received by agency:	02/11/2008
Facility name:	TUNEUP MASTERS
Facility address:	5850 S CENTRAL AVE PHOENIX, AZ 85040-3055
EPA ID:	AZD982524142
Mailing address:	PO BOX 1747 FORT WORTH, TX 76101-1747
Contact:	JOHN LEDFORD
Contact address:	NO ADDRESS ON RECORD Not reported
Contact country:	US

Map ID	Site	Database(s)	EPA ID Number

TUNEUP MASTERS (Continued) **1004674007**

Contact telephone: (817) 885-8798
Contact email: Not reported
EPA Region: 09
Classification: Conditionally Exempt Small Quantity Generator
Description: Handler: generates 100 kg or less of hazardous waste per calendar month, and accumulates 1000 kg or less of hazardous waste at any time; or generates 1 kg or less of acutely hazardous waste per calendar month, and accumulates at any time: 1 kg or less of acutely hazardous waste; or 100 kg or less of any residue or contaminated soil, waste or other debris resulting from the cleanup of a spill, into or on any land or water, of acutely hazardous waste; or generates 100 kg or less of any residue or contaminated soil, waste or other debris resulting from the cleanup of a spill, into or on any land or water, of acutely hazardous waste during any calendar month, and accumulates at any time: 1 kg or less of acutely hazardous waste; or 100 kg or less of any residue or contaminated soil, waste or other debris resulting from the cleanup of a spill, into or on any land or water, of acutely hazardous waste

Handler Activities Summary:
U.S. importer of hazardous waste: No
Mixed waste (haz. and radioactive): No
Recycler of hazardous waste: No
Transporter of hazardous waste: No
Treater, storer or disposer of HW: No
Underground injection activity: No
On-site burner exemption: No
Furnace exemption: No
Used oil fuel burner: No
Used oil processor: No
User oil refiner: No
Used oil fuel marketer to burner: No
Used oil Specification marketer: No
Used oil transfer facility: No
Used oil transporter: No

Historical Generators:
Date form received by agency: 01/15/2007
Site name: TUNEUP MASTERS 605
Classification: Conditionally Exempt Small Quantity Generator

Date form received by agency: 01/09/2006
Site name: TUNEUP MASTERS 605
Classification: Conditionally Exempt Small Quantity Generator

Date form received by agency: 07/12/2004
Site name: TUNEUP MASTERS 605
Classification: Conditionally Exempt Small Quantity Generator

Date form received by agency: 06/09/1989
Site name: TUNEUP MASTERS 605
Classification: Conditionally Exempt Small Quantity Generator

Violation Status: No violations found

FINDS:

Map ID	Site	Database(s)	EPA ID Number

TUNEUP MASTERS (Continued) **1004674007**

Registry ID: 110002588432

Environmental Interest/Information System

RCRAInfo is a national information system that supports the Resource Conservation and Recovery Act (RCRA) program through the tracking of events and activities related to facilities that generate, transport, and treat, store, or dispose of hazardous waste. RCRAInfo allows RCRA program staff to track the notification, permit, compliance, and corrective action activities required under RCRA.

AZURITE (Arizona Unified Repository For Informational Tracking Of The Environment is the Arizona Department of Environmental Quality (ADEQ) database that is used for environmental enforcement and compliance reporting to the Permit and Compliance (PCS) system and to the Air Facility System Universal Interface (AFS-UI).

---

183 **TUNEUP MASTERS** **UST** **1000224588**
5850 S CENTRAL AVE **N/A**
PHOENIX, AZ 85040

UST:

Facility ID:	0-006701
Owner:	CENTRAL SOUTHERN INV CO
Latitude:	33.392443
Longitude:	112.073701
Tank ID:	1
Date Closed:	01/01/1989
Closure Type:	**Perm Removal**

---

183 **TUNEUP MASTERS** **EMAP** **S117618570**
5850 S CENTRAL AVE **N/A**
PHOENIX, AZ 85040

EMAP:

ID Number:	31260
Township:	Not reported
Range:	Not reported
Section:	0
Quarter 1:	Not reported
Quarter 2:	Not reported
Quarter 3:	Not reported
Latitude:	33.392443274
Longitude:	-112.073701285
Collection Method:	LOCATED FROM COUNTY PARCEL INFORMATION
Place Type:	AUTO/VEHICLE REPAIR FACILITY
Place Type Code:	AUTO
Place C Code:	PP
Facility Status:	ACTIVE
End Date:	Not reported
Verified:	Y

Map ID	Site	Database(s)	EPA ID Number
183	**MASTER TUNE** **5850 S CENTRAL AVE** **PHOENIX, AZ**	**EDR US Hist Auto Stat**	**1008992239** **N/A**

EDR Historical Auto Stations:

Name:	MASTER TUNE
Year:	1977
Type:	AUTOMOBILE REPAIRING

184	**220 E SOUTHERN AVE** **PHOENIX, AZ 85040**	**EDR US Hist Cleaners**	**1015020137** **N/A**

EDR Historical Cleaners:

Name:	RAPID WASH LAUNDRY
Year:	2006
Address:	220 E SOUTHERN AVE
Name:	WESTERN LAUNDRY MATS
Year:	2006
Address:	220 E SOUTHERN AVE
Name:	RAPID WASH LAUNDRY
Year:	2007
Address:	220 E SOUTHERN AVE
Name:	RAPID WASH LAUNDRY
Year:	2008
Address:	220 E SOUTHERN AVE
Name:	WESTERN LAUNDRY MATS
Year:	2010
Address:	220 E SOUTHERN AVE
Name:	WESTERN LAUNDRY MATS
Year:	2011
Address:	220 E SOUTHERN AVE
Name:	WESTERN LAUNDRY MATS
Year:	2012
Address:	220 E SOUTHERN AVE

185	**5834 S CENTRAL AVE** **PHOENIX, AZ 85040**	**EDR US Hist Auto Stat**	**1015561556** **N/A**

EDR Historical Auto Stations:

Name:	SANORA AUTO REPAIR
Year:	2006
Address:	5834 S CENTRAL AVE
Name:	SANORA AUTO REPAIR
Year:	2007
Address:	5834 S CENTRAL AVE
Name:	SANORA AUTO REPAIR
Year:	2008
Address:	5834 S CENTRAL AVE

Map ID	Site	Database(s)	EPA ID Number
	(Continued)		**1015561556**

Name: CENTRAL AUTO CARE
Year: 2012
Address: 5834 S CENTRAL AVE

185	**GOODYEAR AUTO SERVICE** **5834 5 CENTRAL AV** **PHOENIX, AZ**	**EDR US Hist Auto Stat**	**1008992982** **N/A**

EDR Historical Auto Stations:
Name: GOODYEAR AUTO SERVICE
Year: 1982
Type: AUTOMOBILE REPAIRS

185	**GOODYEAR AUTO SERVICE #8241** **5834 S CENTRAL AVE** **PHOENIX, AZ 85040**	**FINDS**	**1012165385** **N/A**

FINDS:

Registry ID: 110039434662

Environmental Interest/Information System
AZURITE (Arizona Unified Repository For Informational Tracking Of The Environment is the Arizona Department of Environmental Quality (ADEQ) database that is used for environmental enforcement and compliance reporting to the Permit and Compliance (PCS) system and to the Air Facility System Universal Interface (AFS-UI).

185	**GOODYEAR AUTO SERVICE CENTER** **5834 S CENTRAL AVE** **PHOENIX, AZ 85040**	**RCRA NonGen / NLR** **FINDS** **UST**	**1000194840** **AZD981668908**

RCRA NonGen / NLR:
Date form received by agency: 12/16/1986
Facility name: GOODYEAR AUTO SERVICE CENTER
Facility address: 5834 S CENTRAL AVE
PHOENIX, AZ 85040
EPA ID: AZD981668908
Mailing address: 5060 N NINETEEN AVE STE 416
PHOENIX, AZ 85015
Contact: ENVIRONMENTAL MANAGER
Contact address: 5834 S CENTRAL AVE
PHOENIX, AZ 85040
Contact country: US
Contact telephone: (602) 242-4300
Contact email: Not reported
EPA Region: 09
Classification: Non-Generator
Description: Handler: Non-Generators do not presently generate hazardous waste

Owner/Operator Summary:
Owner/operator name: NOT REQUIRED
Owner/operator address: NOT REQUIRED

Map ID	Site	Database(s)	EPA ID Number

GOODYEAR AUTO SERVICE CENTER (Continued) **1000194840**

NOT REQUIRED, ME 99999
Owner/operator country: Not reported
Owner/operator telephone: (415) 555-1212
Legal status: Private
Owner/Operator Type: Operator
Owner/Op start date: Not reported
Owner/Op end date: Not reported

Owner/operator name: GOODYEAR T&R CO
Owner/operator address: NOT REQUIRED
NOT REQUIRED, ME 99999
Owner/operator country: Not reported
Owner/operator telephone: (415) 555-1212
Legal status: Private
Owner/Operator Type: Owner
Owner/Op start date: Not reported
Owner/Op end date: Not reported

Handler Activities Summary:
U.S. importer of hazardous waste: No
Mixed waste (haz. and radioactive): No
Recycler of hazardous waste: No
Transporter of hazardous waste: No
Treater, storer or disposer of HW: No
Underground injection activity: No
On-site burner exemption: No
Furnace exemption: No
Used oil fuel burner: No
Used oil processor: No
User oil refiner: No
Used oil fuel marketer to burner: No
Used oil Specification marketer: No
Used oil transfer facility: No
Used oil transporter: No

Violation Status: No violations found

FINDS:

Registry ID: 110002573670

Environmental Interest/Information System
RCRAInfo is a national information system that supports the Resource Conservation and Recovery Act (RCRA) program through the tracking of events and activities related to facilities that generate, transport, and treat, store, or dispose of hazardous waste. RCRAInfo allows RCRA program staff to track the notification, permit, compliance, and corrective action activities required under RCRA.

UST:
Facility ID: 0-002325
Owner: VOLK, STAN
Latitude: 33.392859
Longitude: 112.073687

Tank ID: 1

Map ID	Site	Database(s)	EPA ID Number
	GOODYEAR AUTO SERVICE CENTER (Continued)		**1000194840**

Date Closed: 03/02/1993
Closure Type: **Perm Removal**

185	**GOODYEAR AUTO SERVICE #8241** **5834 S CENTRAL AVE** **PHOENIX, AZ 85040**	**DRYCLEANERS** **EMAP**	**S113877150** **N/A**

DRYCLEANERS:

File Number:	Not reported
Facility Status:	Not reported
Date From:	2000
Date To:	2000
Comments:	Not reported

EMAP:

ID Number:	30055
Township:	Not reported
Range:	Not reported
Section:	0
Quarter 1:	Not reported
Quarter 2:	Not reported
Quarter 3:	Not reported
Latitude:	33.392859181
Longitude:	-112.073687217
Collection Method:	LOCATED FROM COUNTY PARCEL INFORMATION
Place Type:	AUTO/VEHICLE REPAIR FACILITY
Place Type Code:	AUTO
Place C Code:	PP
Facility Status:	NOT ACTIVE
End Date:	09/21/2011
Verified:	Y

185	**5834 S CENTRAL AVE** **PHOENIX, AZ 85040**	**EDR US Hist Cleaners**	**1015077479** **N/A**

EDR Historical Cleaners:

Name:	FARAH LAUNDROMAT & CLEANERS
Year:	2003
Address:	5834 S CENTRAL AVE
Name:	FARAH LAUNDROMAT
Year:	2007
Address:	5834 S CENTRAL AVE
Name:	FARAH LAUNDROMAT
Year:	2008
Address:	5834 S CENTRAL AVE
Name:	FARAH LAUNDROMAT
Year:	2009
Address:	5834 S CENTRAL AVE
Name:	FARAH LAUNDROMAT
Year:	2010
Address:	5834 S CENTRAL AVE

Map ID	Site	Database(s)	EPA ID Number
	(Continued)		**1015077479**

Name: FARAH LAUNDROMAT
Year: 2011
Address: 5834 S CENTRAL AVE

186	**PARADISE PALMS SENIOR HOUSING** **304 W SOUTHERN AVE** **PHOENIX, AZ 85041**	**FINDS**	**1007124516** **N/A**

FINDS:

Registry ID: 110015945174

Environmental Interest/Information System
AZURITE (Arizona Unified Repository For Informational Tracking Of The Environment is the Arizona Department of Environmental Quality (ADEQ) database that is used for environmental enforcement and compliance reporting to the Permit and Compliance (PCS) system and to the Air Facility System Universal Interface (AFS-UI).

186	**PARADISE PALMS SENIOR HOUSING** **304 W SOUTHERN AVE** **PHOENIX, AZ 85041**	**Dry Wells** **EMAP**	**S103895316** **N/A**

DRY WELLS:

Drywell Number:	2
Drywell Status:	A
Drywell Status Change:	Not reported
Other Drywell Status:	Not reported
Facility Phone:	Not reported
Registration Number:	10812
County Code:	07
Business Code:	00
Reg Thru Number:	10813
Fee:	20.00
Owner Contact Name:	Not reported
Owner Id:	1
Prop Owner Name:	PARADISE PALMS SENIOR HOUSING, INC.
Prop Owner Address:	5519 E. WALTANN LANE
Prop Owner City/State/Zip:	85254
Prop Owner Phone:	482-2779
Contact Person Name:	BRAD DAVIS
Contact Person Title:	PARADISE PALMS SENIOR HOU
Contact Person Address:	5519 E. WALTANN LANE
Contact Person City/State/Zip:	85254
Contact Person Phone:	482-2779
Township:	1N
Range:	3E
Section1:	29
Quarter Section:	SW,SW,SE,SW
DW Penetrate Groundwater:	Not reported
Site Plan Sent:	Y
Entry Date:	05/21/1999
Other Business:	Not reported
Section2:	Not reported
Section3:	Not reported

Map ID	Site	Database(s)	EPA ID Number

PARADISE PALMS SENIOR HOUSING (Continued) **S103895316**

Proj Officer:	109
In Compliance Letter:	05/21/1999
Request Date:	Not reported
Incomplete Submittal:	Not reported
App Det App:	Not reported
App Required:	Not reported
Future App Required:	Not reported
Mgmt Practice Plan:	Not reported
Drillers Log:	Not reported
Additional Fee:	Not reported
Request 2 For Info:	Not reported
Refer To Compliance:	Not reported
App Date:	Not reported
Reg Received Date:	Not reported
Permitting Notification:	Not reported
Registration Number 1:	10812
Registration Key:	10812
Driveway:	Yes
Rooftop:	Yes
Street:	Yes
Drywell Number:	2
Drywell Status:	A
Drywell Status Change:	Not reported
Other Drywell Status:	Not reported
Facility Phone:	Not reported
Registration Number:	10812
County Code:	07
Business Code:	00
Reg Thru Number:	10813
Fee:	20.00
Owner Contact Name:	Not reported
Owner Id:	Not reported
Prop Owner Name:	PARADISE PALMS SENIOR HOUSING, INC.
Prop Owner Address:	5519 E. WALTANN LANE
Prop Owner City/State/Zip:	85254
Prop Owner Phone:	482-2779
Contact Person Name:	BRAD DAVIS
Contact Person Title:	PARADISE PALMS SENIOR HOU
Contact Person Address:	5519 E. WALTANN LANE
Contact Person City/State/Zip:	85254
Contact Person Phone:	482-2779
Township:	1N
Range:	3E
Section1:	29
Quarter Section:	SW,SW,SE,SW
DW Penetrate Groundwater:	Not reported
Site Plan Sent:	Y
Entry Date:	05/21/1999
Other Business:	Not reported
Section2:	Not reported
Section3:	Not reported
Proj Officer:	109
In Compliance Letter:	05/21/1999
Request Date:	Not reported
Incomplete Submittal:	Not reported
App Det App:	Not reported

Map ID	Site	Database(s)	EPA ID Number

PARADISE PALMS SENIOR HOUSING (Continued) **S103895316**

App Required:	Not reported
Future App Required:	Not reported
Mgmt Practice Plan:	Not reported
Drillers Log:	Not reported
Additional Fee:	Not reported
Request 2 For Info:	Not reported
Refer To Compliance:	Not reported
App Date:	Not reported
Reg Received Date:	Not reported
Permitting Notification:	Not reported
Registration Number 1:	10812
Registration Key:	10808
Driveway:	Yes
Rooftop:	Yes
Street:	Yes
Drywell Number:	02
Drywell Status:	A
Drywell Status Change:	Not reported
Other Drywell Status:	Not reported
Facility Phone:	Not reported
Registration Number:	18012
County Code:	07
Business Code:	00
Reg Thru Number:	18013
Fee:	20.00
Owner Contact Name:	Not reported
Owner Id:	Not reported
Prop Owner Name:	PARADISE PALMS SENIOR HOUSING, LLC
Prop Owner Address:	5519 E WALTANN LANE
Prop Owner City/State/Zip:	85254
Prop Owner Phone:	602-397-5841
Contact Person Name:	BRAD DAVIS
Contact Person Title:	PARADISE PALMS SR. HOUSIN
Contact Person Address:	5519 E WALTANN LANE
Contact Person City/State/Zip:	85254
Contact Person Phone:	602-397-5841
Township:	1N
Range:	3E
Section1:	29
Quarter Section:	SW,SW,SE,SW
DW Penetrate Groundwater:	Not reported
Site Plan Sent:	Y
Entry Date:	08/24/1999
Other Business:	Not reported
Section2:	Not reported
Section3:	Not reported
Proj Officer:	109
In Compliance Letter:	05/21/1999
Request Date:	Not reported
Incomplete Submittal:	Not reported
App Det App:	Not reported
App Required:	Not reported
Future App Required:	Not reported
Mgmt Practice Plan:	Not reported
Drillers Log:	Not reported
Additional Fee:	Not reported

Map ID	Site	Database(s)	EPA ID Number

PARADISE PALMS SENIOR HOUSING (Continued) **S103895316**

Request 2 For Info:	Not reported
Refer To Compliance:	Not reported
App Date:	Not reported
Reg Received Date:	05/21/1999
Permitting Notification:	Not reported
Registration Number 1:	18012
Registration Key:	18012
Driveway:	Yes
Rooftop:	Yes
Street:	Yes

EMAP:

ID Number:	7222
Township:	1N
Range:	3E
Section:	29
Quarter 1:	SW
Quarter 2:	SW
Quarter 3:	SE
Latitude:	33.393358000
Longitude:	-112.076929000
Collection Method:	LOCATED FROM COUNTY PARCEL INFORMATION
Place Type:	APARTMENTS/CONDOMINIUMS
Place Type Code:	APT
Place C Code:	PP
Facility Status:	NOT ACTIVE
End Date:	07/30/2010
Verified:	Y

---

187 **PARADISE PALMS II APT HOMES** **Dry Wells** **S104895322**
234 W. SOUTHERN AVENUE **N/A**
PHOENIX, AZ 85041

DRY WELLS:

Drywell Number:	3
Drywell Status:	A
Drywell Status Change:	Not reported
Other Drywell Status:	Not reported
Facility Phone:	Not reported
Registration Number:	20438
County Code:	07
Business Code:	00
Reg Thru Number:	20440
Fee:	30.00
Owner Contact Name:	Not reported
Owner Id:	1
Prop Owner Name:	PARADISE PALMS MULTI HOUSING L.P.
Prop Owner Address:	5519 E. WALTANN LANE
Prop Owner City/State/Zip:	85254
Prop Owner Phone:	Not reported
Contact Person Name:	MARTYN WHITE
Contact Person Title:	METRO GENERAL CONTRACTING
Contact Person Address:	10645 N. TATUM BLVD, #200-458
Contact Person City/State/Zip:	85028-3090
Contact Person Phone:	602-482-9138
Township:	1N
Range:	3E

Map ID	Site	Database(s)	EPA ID Number

PARADISE PALMS II APT HOMES (Continued) **S104895322**

Section1:	29
Quarter Section:	SW SW
DW Penetrate Groundwater:	Not reported
Site Plan Sent:	Y
Entry Date:	11/22/2000
Other Business:	Not reported
Section2:	Not reported
Section3:	Not reported
Proj Officer:	116
In Compliance Letter:	11/27/2000
Request Date:	Not reported
Incomplete Submittal:	Not reported
App Det App:	Not reported
App Required:	Not reported
Future App Required:	Not reported
Mgmt Practice Plan:	Not reported
Drillers Log:	Not reported
Additional Fee:	Not reported
Request 2 For Info:	Not reported
Refer To Compliance:	Not reported
App Date:	Not reported
Reg Received Date:	11/22/2000
Permitting Notification:	Not reported
Registration Number 1:	20438
Registration Key:	20438
Driveway:	Yes
Rooftop:	Yes
Street:	Yes

---

188 **ARCO** **SPILLS** **S106197161**
365 E. SOUTHERN AVE. **N/A**
PHOENIX, AZ

SPILLS:

Incident Date:	11/25/92
Property Mngmt:	Private
Chemicals:	Gasoline
Response Date:	N/A
Type:	Release
Referred to:	N/A
Fund Amount:	Pvt/Unk
Quantity:	5 gals.
Incident Number:	92-095-A
Referral Date:	N/A
Structure:	Pump
Date Report:	11/25/92

Map ID	Site	Database(s)	EPA ID Number
189	**USPS** **253 E SOUTHERN AVE** **PHOENIX, AZ 85040**	**FINDS**	**1012153328** **N/A**

FINDS:

Registry ID: 110039447239

Environmental Interest/Information System
AZURITE (Arizona Unified Repository For Informational Tracking Of The Environment is the Arizona Department of Environmental Quality (ADEQ) database that is used for environmental enforcement and compliance reporting to the Permit and Compliance (PCS) system and to the Air Facility System Universal Interface (AFS-UI).

189	**USPS** **253 E SOUTHERN AVE** **PHOENIX, AZ 85040**	**EMAP**	**S117619844** **N/A**

EMAP:

ID Number:	118513
Township:	Not reported
Range:	Not reported
Section:	0
Quarter 1:	Not reported
Quarter 2:	Not reported
Quarter 3:	Not reported
Latitude:	33.392289240
Longitude:	-112.069918000
Collection Method:	CALCULATED BY PROGRAM TECHNICAL STAFF
Place Type:	POST OFFICE FACILITY
Place Type Code:	USPS
Place C Code:	PP
Facility Status:	NOT ACTIVE
End Date:	12/04/2009
Verified:	Y

190	**PHOENIX SOUTH CO #163166** **115 W SOUTHERN AVE** **PHOENIX, AZ**	**RGA LUST**	**S114976097** **N/A**

RGA LUST:

2012	PHOENIX SOUTH CO #163166	115 W SOUTHERN AVE
2011	PHOENIX SOUTH CO #163166	115 W SOUTHERN AVE
2010	PHOENIX SOUTH CO #163166	115 W SOUTHERN AVE
2009	PHOENIX SOUTH CO #163166	115 W SOUTHERN AVE
2008	PHOENIX SOUTH CO #163166	115 W SOUTHERN AVE
2007	PHOENIX SOUTH CO #163166	115 W SOUTHERN AVE

Map ID	Site	Database(s)	EPA ID Number
190	**PHOENIX SOUTH CO #163166** **115 W SOUTHERN AVE** **PHOENIX, AZ 85041**	**LUST** **UST** **EMAP**	**U001626459** **N/A**

LUST:

Facility ID:	0-003418
Facility Status:	CLOSED
Lust Number:	2151.01
Leak Priority:	CLOSED SOIL LVL MEETS TIER1
Notification:	01/14/92
Date Closed:	07/24/96

UST:

Facility ID:	0-003418
Owner:	QWEST CORPORATION DBA CENTURYLINK QC
Latitude:	33.391911
Longitude:	112.075242
Tank ID:	1
Date Closed:	09/01/1991
Closure Type:	**Perm Removal**

EMAP:

ID Number:	33310
Township:	Not reported
Range:	Not reported
Section:	0
Quarter 1:	Not reported
Quarter 2:	Not reported
Quarter 3:	Not reported
Latitude:	33.391911476
Longitude:	-112.075242213
Collection Method:	LOCATED FROM COUNTY PARCEL INFORMATION
Place Type:	COMMERCIAL PROPERTY
Place Type Code:	COMM
Place C Code:	PP
Facility Status:	NOT ACTIVE
End Date:	10/05/2011
Verified:	Y

190	**PHX SOUTH CO #163166** **115 W SOUTHERN AVE** **PHOENIX, AZ**	**RGA LUST**	**S114976234** **N/A**

RGA LUST:

2005	PHX SOUTH CO #163166	115 W SOUTHERN AVE

Map ID	Site	Database(s)	EPA ID Number
190	**PHOENIX SOUTH CO #163166** **115 W SOUTHERN AVE** **PHOENIX, AZ 85041**	**FINDS**	**1012160261** **N/A**

FINDS:

Registry ID: 110039481405

Environmental Interest/Information System
AZURITE (Arizona Unified Repository For Informational Tracking Of The Environment is the Arizona Department of Environmental Quality (ADEQ) database that is used for environmental enforcement and compliance reporting to the Permit and Compliance (PCS) system and to the Air Facility System Universal Interface (AFS-UI).

191	**SOUTHERN AVENUE CLEANERS** **17 E SOUTHERN AVE** **PHOENIX, AZ**	**EDR US Hist Cleaners**	**1009125489** **N/A**

EDR Historical Cleaners:

Name:	SOUTHERN AVENUE CLEANERS
Year:	1977
Type:	CLEANERS AND DYERS
Name:	SOUTHERN AVENUE CLEANERS
Year:	1982
Type:	CLEANERS AND DYERS

191	**SOUTHERN AVENUE CLEANERS** **17 E SOUTHERN AVE** **PHOENIX, AZ**	**DRYCLEANERS**	**S113878502** **N/A**

DRYCLEANERS:

File Number:	Not reported
Facility Status:	Not reported
Date From:	1953
Date To:	1980
Comments:	Not reported

191	**SOUTHERN AV CLEANERS** **19 E SOUTHERN AVE** **PHOENIX, AZ**	**DRYCLEANERS**	**S113878501** **N/A**

DRYCLEANERS:

File Number:	Not reported
Facility Status:	Not reported
Date From:	1947
Date To:	1947
Comments:	Not reported

Map ID	Site	Database(s)	EPA ID Number
191	**LAUNDRY THE** **23 E SOUTHERN AVE** **PHOENIX, AZ**	**EDR US Hist Cleaners**	**1009125206** **N/A**

EDR Historical Cleaners:

Name:	LAUNDRY THE
Year:	1955
Type:	LAUNDRIES
Name:	WASHHOUAE THE
Year:	1977
Type:	LAUNDRIES SELF SERVE
Name:	WASHHOUSE THE
Year:	1982
Type:	LAUNDRIES SELF SERVE

191	**SOU AV LDRY** **25 E SOUTHERN AVE** **PHOENIX, AZ**	**EDR US Hist Cleaners**	**1009125047** **N/A**

EDR Historical Cleaners:

Name:	SOU AV LDRY
Year:	1950
Type:	LAUNDERIES

191	**MIDAS AUTO SERVICE** **39 E SOUTHERN AVE** **PHOENIX, AZ 85040**	**FINDS**	**1014669549** **N/A**

FINDS:

Registry ID: 110042511635

Environmental Interest/Information System
AZURITE (Arizona Unified Repository For Informational Tracking Of The Environment is the Arizona Department of Environmental Quality (ADEQ) database that is used for environmental enforcement and compliance reporting to the Permit and Compliance (PCS) system and to the Air Facility System Universal Interface (AFS-UI).

191	**39 E SOUTHERN AVE** **PHOENIX, AZ 85040**	**EDR US Hist Auto Stat**	**1015462681** **N/A**

EDR Historical Auto Stations:

Name:	MIDAS MUFFLER & BRAKE SHOPS PHOENIX
Year:	1999
Address:	39 E SOUTHERN AVE
Name:	MIDAS MUFFLER & BRAKE SHOPS
Year:	2000
Address:	39 E SOUTHERN AVE
Name:	MIDAS AUTO SERVICE EXPERTS
Year:	2002

Map ID	Site	Database(s)	EPA ID Number

(Continued) **1015462681**

Address: 39 E SOUTHERN AVE

Name: MIDAS AUTO SERVICE EXPERTS
Year: 2003
Address: 39 E SOUTHERN AVE

Name: BELCO AUTOMOTIVE CORP
Year: 2005
Address: 39 E SOUTHERN AVE

Name: BELCO AUTOMOTIVE CORP
Year: 2006
Address: 39 E SOUTHERN AVE

Name: BELCO AUTOMOTIVE CORP
Year: 2007
Address: 39 E SOUTHERN AVE

Name: MIDAS AUTO SERVICE EXPERTS
Year: 2009
Address: 39 E SOUTHERN AVE

Name: MIDAS AUTO SVC EXPERTS
Year: 2010
Address: 39 E SOUTHERN AVE

Name: MIDAS AUTO SERVICE EXPERTS
Year: 2011
Address: 39 E SOUTHERN AVE

---

191 **MIDAS AUTO SERVICE** **EMAP** **S117603922**
39 E SOUTHERN AVE **N/A**
PHOENIX, AZ 85040

EMAP:

ID Number:	140296
Township:	Not reported
Range:	Not reported
Section:	0
Quarter 1:	Not reported
Quarter 2:	Not reported
Quarter 3:	Not reported
Latitude:	33.391917194
Longitude:	-112.071847611
Collection Method:	DIGITAL IMAGERY
Place Type:	AUTO/VEHICLE REPAIR FACILITY
Place Type Code:	AUTO
Place C Code:	PP
Facility Status:	ACTIVE
End Date:	Not reported
Verified:	Y

Map ID	Site	Database(s)	EPA ID Number
192	**THUNDERBIRD COIN LAUNDRY** **6040 S 2ND ST** **PHOENIX, AZ**	**EDR US Hist Cleaners**	**1009125621** **N/A**

EDR Historical Cleaners:

Name:	THUNDERBIRD COIN LAUNDRY
Year:	1982
Type:	LAUNDRIES SELF SERVE

193	**O D CLEANERS** **6012 S CENTRAL AVE** **PHOENIX, AZ**	**DRYCLEANERS**	**S113877898** **N/A**

DRYCLEANERS:

File Number:	Not reported
Facility Status:	Not reported
Date From:	1963
Date To:	1968
Comments:	Not reported

193	**SOUTH PLAZA CLEANERS & LAUNDRY** **6012 S CENTRAL AVE** **PHOENIX, AZ**	**EDR US Hist Cleaners**	**1009125488** **N/A**

EDR Historical Cleaners:

Name:	SOUTH PLAZA CLEANERS & LAUNDRY
Year:	1977
Type:	CLEANERS AND DYERS
Name:	SOUTH PLAZA CLEANERS & LAUNDRY
Year:	1982
Type:	CLEANERS AND DYERS

193	**SOUTH PLAZA CLEANERS & LAUNDRY** **6012 S CENTRAL AVE** **PHOENIX, AZ**	**DRYCLEANERS**	**S113878498** **N/A**

DRYCLEANERS:

File Number:	Not reported
Facility Status:	Not reported
Date From:	1965
Date To:	1970
Comments:	Not reported

193	**SOAP OPERA WASH & DRY CLEANER** **6012 S CENTRAL AVE** **PHOENIX, AZ**	**DRYCLEANERS**	**S113878494** **N/A**

DRYCLEANERS:

File Number:	Not reported
Facility Status:	Not reported
Date From:	1985
Date To:	1985
Comments:	Not reported

Map ID	Site	Database(s)	EPA ID Number
193	**BAGBYS SERVICE CENTER** **6005 S CENTRAL AVE** **PHOENIX, AZ**	**EDR US Hist Auto Stat**	**1008992782** **N/A**

EDR Historical Auto Stations:

Name:	BAGBYS SERVICE CENTER
Year:	1977
Type:	AUTOMOBILE REPAIRING
Name:	BEGBYO SERVICE CENTOR
Year:	1982
Type:	AUTOMOBILE REPAIRS

193	**SOUTHWEST LAUNDRY & CLEANERS** **6014 S CENTRAL AVE** **PHOENIX, AZ**	**DRYCLEANERS**	**S113878507** **N/A**

DRYCLEANERS:

File Number:	Not reported
Facility Status:	Not reported
Date From:	1990
Date To:	1990
Comments:	Not reported

193	**SPEOD WASH** **6014 S CENTRAL AVE** **PHOENIX, AZ**	**EDR US Hist Cleaners**	**1009125330** **N/A**

EDR Historical Cleaners:

Name:	SPEOD WASH
Year:	1982
Type:	LAUNDRIES SELF SERVE

193	**99 CENTS ONLY #282** **6018 S CENTRAL AVE** **PHOENIX, AZ 85042**	**EMAP**	**S117584190** **N/A**

EMAP:

ID Number:	146865
Township:	Not reported
Range:	Not reported
Section:	0
Quarter 1:	Not reported
Quarter 2:	Not reported
Quarter 3:	Not reported
Latitude:	33.391564278
Longitude:	-112.074843778
Collection Method:	DIGITAL IMAGERY
Place Type:	RETAIL STORE
Place Type Code:	RETL
Place C Code:	PP
Facility Status:	ACTIVE
End Date:	Not reported
Verified:	Y

Map ID	Site	Database(s)	EPA ID Number
193	**99 CENTS ONLY #282** **6018 S CENTRAL AVE** **PHOENIX, AZ 85042**	**FINDS**	**1016901797** **N/A**

FINDS:

Registry ID: 110060273788

Environmental Interest/Information System
AZURITE (Arizona Unified Repository For Informational Tracking Of The Environment is the Arizona Department of Environmental Quality (ADEQ) database that is used for environmental enforcement and compliance reporting to the Permit and Compliance (PCS) system and to the Air Facility System Universal Interface (AFS-UI).

193	**COOLEY HENRY MOBIL SERV** **6005 S CENTRAL DR** **PHOENIX, AZ**	**EDR US Hist Auto Stat**	**1008991948** **N/A**

EDR Historical Auto Stations:

Name:	COOLEY HENRY MOBIL SERV
Year:	1955
Type:	AUTOMOBILE SERVICE STATIONS

193	**MCDONALD'S RESTAURANT** **6005 S. CENTRAL AVE** **PHOENIX, AZ 85004**	**Dry Wells**	**S104642894** **N/A**

DRY WELLS:

Drywell Number:	1
Drywell Status:	A
Drywell Status Change:	Not reported
Other Drywell Status:	Not reported
Facility Phone:	Not reported
Registration Number:	20120
County Code:	07
Business Code:	10
Reg Thru Number:	20120
Fee:	10.00
Owner Contact Name:	Not reported
Owner Id:	1
Prop Owner Name:	MCDONALD'S CORP
Prop Owner Address:	432 N. 44TH ST, #350
Prop Owner City/State/Zip:	85008
Prop Owner Phone:	602-273-0230
Contact Person Name:	DEVELOPMENT DEPT
Contact Person Title:	MCDONALD'S CORP
Contact Person Address:	432 N. 44TH ST, #350
Contact Person City/State/Zip:	85008
Contact Person Phone:	602-273-0230
Township:	1N
Range:	3E
Section1:	32
Quarter Section:	NE
DW Penetrate Groundwater:	Not reported
Site Plan Sent:	Y
Entry Date:	09/12/2000

Map ID	Site	Database(s)	EPA ID Number

MCDONALD'S RESTAURANT (Continued) **S104642894**

Other Business:	FOOD SERVICE
Section2:	Not reported
Section3:	Not reported
Proj Officer:	116
In Compliance Letter:	09/13/2000
Request Date:	Not reported
Incomplete Submittal:	Not reported
App Det App:	Not reported
App Required:	Not reported
Future App Required:	Not reported
Mgmt Practice Plan:	Not reported
Drillers Log:	Not reported
Additional Fee:	Not reported
Request 2 For Info:	Not reported
Refer To Compliance:	Not reported
App Date:	Not reported
Reg Received Date:	09/11/2000
Permitting Notification:	Not reported
Registration Number 1:	20120
Registration Key:	20120
Driveway:	Yes
Rooftop:	Yes
Street:	Yes

---

193 **CVS PHARMACY #9327** **EMAP** **S117593381**
6021 S CENTRAL AVE **N/A**
PHOENIX, AZ 85042

EMAP:

ID Number:	142565
Township:	Not reported
Range:	Not reported
Section:	0
Quarter 1:	Not reported
Quarter 2:	Not reported
Quarter 3:	Not reported
Latitude:	33.391320056
Longitude:	-112.072558000
Collection Method:	DIGITAL IMAGERY
Place Type:	RETAIL STORE
Place Type Code:	RETL
Place C Code:	PP
Facility Status:	ACTIVE
End Date:	Not reported
Verified:	Y

---

193 **CVS PHARMACY #9327** **FINDS** **1015956228**
6021 S CENTRAL AVE **N/A**
PHOENIX, AZ 85042

FINDS:

Registry ID: 110045568916

Environmental Interest/Information System
RCRAInfo is a national information system that supports the Resource

Map ID	Site	Database(s)	EPA ID Number

CVS PHARMACY #9327 (Continued) **1015956228**

Conservation and Recovery Act (RCRA) program through the tracking of events and activities related to facilities that generate, transport, and treat, store, or dispose of hazardous waste. RCRAInfo allows RCRA program staff to track the notification, permit, compliance, and corrective action activities required under RCRA.

AZURITE (Arizona Unified Repository For Informational Tracking Of The Environment is the Arizona Department of Environmental Quality (ADEQ) database that is used for environmental enforcement and compliance reporting to the Permit and Compliance (PCS) system and to the Air Facility System Universal Interface (AFS-UI).

HAZARDOUS WASTE BIENNIAL REPORTER

---

193 **CVS PHARMACY #9327** **RCRA-LQG** **1014950283**
6021 S CENTRAL AVE **AZR000511014**
PHOENIX, AZ 85042

RCRA-LQG:

Date form received by agency:	04/28/2014
Facility name:	CVS PHARMACY #9327
Facility address:	6021 S CENTRAL AVE PHOENIX, AZ 850424234
EPA ID:	AZR000511014
Mailing address:	1 CVS DR WOONSOCKET, RI 028956146
Contact:	WENDY L BRANT
Contact address:	1 CVS DR WOONSOCKET, RI 028956146
Contact country:	US
Contact telephone:	(401) 216-0138
Contact email:	WENDY.BRANT@CVSCAREMARK.COM
EPA Region:	09
Classification:	Large Quantity Generator
Description:	Handler: generates 1,000 kg or more of hazardous waste during any calendar month; or generates more than 1 kg of acutely hazardous waste during any calendar month; or generates more than 100 kg of any residue or contaminated soil, waste or other debris resulting from the cleanup of a spill, into or on any land or water, of acutely hazardous waste during any calendar month; or generates 1 kg or less of acutely hazardous waste during any calendar month, and accumulates more than 1 kg of acutely hazardous waste at any time; or generates 100 kg or less of any residue or contaminated soil, waste or other debris resulting from the cleanup of a spill, into or on any land or water, of acutely hazardous waste during any calendar month, and accumulates more than 100 kg of that material at any time

Owner/Operator Summary:

Owner/operator name:	ARIZONA CVS STORES, L.L.C.
Owner/operator address:	1 CVS DR WOONSOCKET, RI 02895
Owner/operator country:	Not reported
Owner/operator telephone:	(401) 765-1500
Legal status:	Private
Owner/Operator Type:	Operator
Owner/Op start date:	06/02/2006

Map ID	Site	Database(s)	EPA ID Number

CVS PHARMACY #9327 (Continued) **1014950283**

Owner/Op end date: Not reported

Owner/operator name: W.P. ROTH TRUST/FBO L.R. COONAN
Owner/operator address: 350 CALIFORNIA ST STE 1720
SAN FRANCISCO, CA 94104
Owner/operator country: Not reported
Owner/operator telephone: (415) 705-7645
Legal status: Private
Owner/Operator Type: Owner
Owner/Op start date: 07/11/2002
Owner/Op end date: Not reported

Handler Activities Summary:
U.S. importer of hazardous waste: No
Mixed waste (haz. and radioactive): No
Recycler of hazardous waste: No
Transporter of hazardous waste: No
Treater, storer or disposer of HW: No
Underground injection activity: No
On-site burner exemption: No
Furnace exemption: No
Used oil fuel burner: No
Used oil processor: No
User oil refiner: No
Used oil fuel marketer to burner: No
Used oil Specification marketer: No
Used oil transfer facility: No
Used oil transporter: No

. Waste code: D001
. Waste name: IGNITABLE WASTE

. Waste code: D002
. Waste name: CORROSIVE WASTE

. Waste code: D004
. Waste name: ARSENIC

. Waste code: D005
. Waste name: BARIUM

. Waste code: D006
. Waste name: CADMIUM

. Waste code: D007
. Waste name: CHROMIUM

. Waste code: D008
. Waste name: LEAD

. Waste code: D009
. Waste name: MERCURY

. Waste code: D010
. Waste name: SELENIUM

. Waste code: D011

Map ID	Site	Database(s)	EPA ID Number
	CVS PHARMACY #9327 (Continued)		**1014950283**

. Waste name: SILVER

. Waste code: D016
. Waste name: 2,4-D (2,4-DICHLOROPHENOXYACETIC ACID)

. Waste code: D018
. Waste name: BENZENE

. Waste code: D024
. Waste name: M-CRESOL

. Waste code: D027
. Waste name: 1,4-DICHLOROBENZENE

. Waste code: D035
. Waste name: METHYL ETHYL KETONE

. Waste code: D039
. Waste name: TETRACHLOROETHYLENE

. Waste code: P001
. Waste name: 2H-1-BENZOPYRAN-2-ONE, 4-HYDROXY-3-(3-OXO-1-PHENYLBUTYL)-, & SALTS, WHEN PRESENT AT CONCENTRATIONS GREATER THAN 0.3% (OR) WARFARIN, & SALTS, WHEN PRESENT AT CONCENTRATIONS GREATER THAN 0.3%

. Waste code: P012
. Waste name: ARSENIC OXIDE AS2O3 (OR) ARSENIC TRIOXIDE

. Waste code: P075
. Waste name: NICOTINE, & SALTS (OR) PYRIDINE, 3-(1-METHYL-2-PYRROLIDINYL)-,(S)-, & SALTS

. Waste code: P188
. Waste name: BENZOIC ACID, 2-HYDROXY-, COMPD. WITH (3AS-CIS)-1,2,3,3A,8,8A-HEXAHYDRO-1,3A,8-TRIMETHYLPYRROLO[2,3-B]INDOL--YL METHYLCARBAMATE ESTER (1:1) (OR) PHYSOSTIGMINE SALICYLATE

. Waste code: U002
. Waste name: 2-PROPANONE (I) (OR) ACETONE (I)

. Waste code: U010
. Waste name: AZIRINO [2',3':3,4]PYRROLO[1,2-A]INDOLE-4,7-DIONE, 6-AMINO-8-[[(AMINOCARBONYL)OXY]METHYL]-1,1A,2,8,8A,8B-HEXAHYDRO-8A-MET OXY-5-METHYL-, [1AS-(1AALPHA, 8BETA, 8AALPHA, 8BALPHA)]- (OR) MITOMYCIN C

. Waste code: U031
. Waste name: 1-BUTANOL (I) (OR) N-BUTYL ALCOHOL (I)

. Waste code: U034
. Waste name: ACETALDEHYDE, TRICHLORO- (OR) CHLORAL

. Waste code: U035
. Waste name: BENZENEBUTANOIC ACID, 4-[BIS(2-CHLOROETHYL)AMINO]- (OR) CHLORAMBUCIL

. Waste code: U044
. Waste name: CHLOROFORM (OR) METHANE, TRICHLORO-

Map ID	Site	Database(s)	EPA ID Number

CVS PHARMACY #9327 (Continued) **1014950283**

. Waste code: U058
. Waste name: 2H-1,3,2-OXAZAPHOSPHORIN-2-AMINE, N,N-BIS(2-CHLOROETHYL)TETRAHYDRO-, 2-OXIDE (OR) CYCLOPHOSPHAMIDE

. Waste code: U059
. Waste name: 5,12-NAPHTHACENEDIONE, 8-ACETYL-10-[(3-AMINO-2,3,6-TRIDEOXY)-ALPHA-L-LYXO-HEXOPYRANOSYL)OXY]-,8,9,10-TETRAHYDRO-6,8,11-TRIHYDROXY-1-METHOXY-, (8S-CIS)- (OR) DAUNOMYCIN

. Waste code: U070
. Waste name: BENZENE, 1,2-DICHLORO- (OR) O-DICHLOROBENZENE

. Waste code: U072
. Waste name: BENZENE, 1,4-DICHLORO- (OR) P-DICHLOROBENZENE

. Waste code: U089
. Waste name: DIETHYLSTILBESTEROL (OR) PHENOL, 4,4'-(1,2-DIETHYL-1,2-ETHENEDIYL)BIS, (E)-

. Waste code: U122
. Waste name: FORMALDEHYDE

. Waste code: U129
. Waste name: CYCLOHEXANE, 1,2,3,4,5,6-HEXACHLORO-, (1ALPHA, 2ALPHA, 3BETA, 4ALPHA, 5ALPHA, 6BETA)- (OR) LINDANE

. Waste code: U132
. Waste name: HEXACHLOROPHENE (OR) PHENOL, 2,2'-METHYLENEBIS[3,4,6-TRICHLORO-

. Waste code: U150
. Waste name: L-PHENYLALANINE, 4-[BIS(2-CHLOROETHYL)AMINO]- (OR) MELPHALAN

. Waste code: U151
. Waste name: MERCURY

. Waste code: U154
. Waste name: METHANOL (I) (OR) METHYL ALCOHOL (I)

. Waste code: U165
. Waste name: NAPHTHALENE

. Waste code: U188
. Waste name: PHENOL

. Waste code: U200
. Waste name: RESERPINE (OR) YOHIMBAN-16-CARBOXYLIC ACID, 11,17-DIMETHOXY-18-[(3,4,5-TRIMETHOXYBENZOYL)OXY]-, METHYL ESTER, (3BETA, 16BETA, 17ALPHA, 18BETA, 20ALPHA)-

. Waste code: U201
. Waste name: 1,3-BENZENEDIOL (OR) RESORCINOL

. Waste code: U204
. Waste name: SELENIOUS ACID (OR) SELENIUM DIOXIDE

. Waste code: U205

Map ID	Site	Database(s)	EPA ID Number

CVS PHARMACY #9327 (Continued) **1014950283**

. Waste name: SELENIUM SULFIDE (OR) SELENIUM SULFIDE SES2 (R,T)

. Waste code: U206
. Waste name: D-GLUCOSE, 2-DEOXY-2-[[(METHYLNITROSOAMINO)-CARBONYL]AMINO]- (OR) GLUCOPYRANOSE, 2-DEOXY-2-(3-METHYL-3-NITROSOUREIDO)-,D- (OR) STREPTOZOTOCIN

. Waste code: U210
. Waste name: ETHENE, TETRACHLORO- (OR) TETRACHLOROETHYLENE

. Waste code: U279
. Waste name: CARBARYL (OR) 1-NAPHTHALENOL, METHYLCARBAMATE

. Waste code: U411
. Waste name: PHENOL, 2-(1-METHYLETHOXY)-, METHYLCARBAMATE (OR) PROPOXUR

Historical Generators:
Date form received by agency: 03/11/2014
Site name: CVS PHARMACY #9327
Classification: Conditionally Exempt Small Quantity Generator

. Waste code: D001
. Waste name: IGNITABLE WASTE

. Waste code: D002
. Waste name: CORROSIVE WASTE

. Waste code: D009
. Waste name: MERCURY

. Waste code: D011
. Waste name: SILVER

. Waste code: P001
. Waste name: 2H-1-BENZOPYRAN-2-ONE, 4-HYDROXY-3-(3-OXO-1-PHENYLBUTYL)-, & SALTS, WHEN PRESENT AT CONCENTRATIONS GREATER THAN 0.3% (OR) WARFARIN, & SALTS, WHEN PRESENT AT CONCENTRATIONS GREATER THAN 0.3%

. Waste code: P075
. Waste name: NICOTINE, & SALTS (OR) PYRIDINE, 3-(1-METHYL-2-PYRROLIDINYL)-,(S)-, & SALTS

. Waste code: P081
. Waste name: 1,2,3-PROPANETRIOL, TRINITRATE (R) (OR) NITROGLYCERINE (R)

. Waste code: P188
. Waste name: BENZOIC ACID, 2-HYDROXY-, COMPD. WITH (3AS-CIS)-1,2,3,3A,8,8A-HEXAHYDRO-1,3A,8-TRIMETHYLPYRROLO[2,3-B]INDOL--YL METHYLCARBAMATE ESTER (1:1) (OR) PHYSOSTIGMINE SALICYLATE

Date form received by agency: 09/27/2013
Site name: CVS PHARMACY #9327
Classification: Conditionally Exempt Small Quantity Generator

. Waste code: D001
. Waste name: IGNITABLE WASTE

Map ID	Site	Database(s)	EPA ID Number

CVS PHARMACY #9327 (Continued) **1014950283**

. Waste code: D002
. Waste name: CORROSIVE WASTE

. Waste code: D009
. Waste name: MERCURY

. Waste code: D011
. Waste name: SILVER

. Waste code: P001
. Waste name: 2H-1-BENZOPYRAN-2-ONE, 4-HYDROXY-3-(3-OXO-1-PHENYLBUTYL)-, & SALTS, WHEN PRESENT AT CONCENTRATIONS GREATER THAN 0.3% (OR) WARFARIN, & SALTS, WHEN PRESENT AT CONCENTRATIONS GREATER THAN 0.3%

. Waste code: P042
. Waste name: 1,2-BENZENEDIOL, 4-[1-HYDROXY-2-(METHYLAMINO)ETHYL]-, (R)- (OR) EPINEPHRINE

. Waste code: P075
. Waste name: NICOTINE, & SALTS (OR) PYRIDINE, 3-(1-METHYL-2-PYRROLIDINYL)-,(S)-, & SALTS

. Waste code: P081
. Waste name: 1,2,3-PROPANETRIOL, TRINITRATE (R) (OR) NITROGLYCERINE (R)

Date form received by agency: 05/06/2013
Site name: CVS PHARMACY #9327
Classification: Small Quantity Generator

. Waste code: D001
. Waste name: IGNITABLE WASTE

. Waste code: D002
. Waste name: CORROSIVE WASTE

. Waste code: D004
. Waste name: ARSENIC

. Waste code: D005
. Waste name: BARIUM

. Waste code: D006
. Waste name: CADMIUM

. Waste code: D007
. Waste name: CHROMIUM

. Waste code: D008
. Waste name: LEAD

. Waste code: D009
. Waste name: MERCURY

. Waste code: D010
. Waste name: SELENIUM

. Waste code: D011

Map ID	Site	Database(s)	EPA ID Number

CVS PHARMACY #9327 (Continued) **1014950283**

. Waste name: SILVER

Date form received by agency: 04/16/2012
Site name: CVS PHARMACY #9327
Classification: Small Quantity Generator

. Waste code: D001
. Waste name: IGNITABLE WASTE

. Waste code: D002
. Waste name: CORROSIVE WASTE

. Waste code: D011
. Waste name: SILVER

. Waste code: P001
. Waste name: 2H-1-BENZOPYRAN-2-ONE, 4-HYDROXY-3-(3-OXO-1-PHENYLBUTYL)-, & SALTS, WHEN PRESENT AT CONCENTRATIONS GREATER THAN 0.3% (OR) WARFARIN, & SALTS, WHEN PRESENT AT CONCENTRATIONS GREATER THAN 0.3%

. Waste code: P042
. Waste name: 1,2-BENZENEDIOL, 4-[1-HYDROXY-2-(METHYLAMINO)ETHYL]-, (R)- (OR) EPINEPHRINE

. Waste code: P075
. Waste name: NICOTINE, & SALTS (OR) PYRIDINE, 3-(1-METHYL-2-PYRROLIDINYL)-,(S)-, & SALTS

. Waste code: P081
. Waste name: 1,2,3-PROPANETRIOL, TRINITRATE (R) (OR) NITROGLYCERINE (R)

Violation Status: No violations found

---

193 **SAM'S SELF SERVICE** **SPILLS** **S104559526**
6076 SO. CENTRAL **N/A**
PHOENIX, AZ

SPILLS:

Incident Date:	10/29/88
Property Mngmt:	Private
Chemicals:	Gasoline
Response Date:	N/A
Type:	Release
Referred to:	N/A
Fund Amount:	Pvt/Unk
Quantity:	60 gallons
Incident Number:	88-346
Referral Date:	N/A
Structure:	Tank
Date Report:	11/02/88

Map ID	Site	Database(s)	EPA ID Number
193	**JACKSON HEWITT TAX SERVICES** **6076 S CENTRAL AVE** **PHOENIX, AZ 85042**	**FINDS**	**1012157354** **N/A**

FINDS:

Registry ID: 110039355907

Environmental Interest/Information System
AZURITE (Arizona Unified Repository For Informational Tracking Of The Environment is the Arizona Department of Environmental Quality (ADEQ) database that is used for environmental enforcement and compliance reporting to the Permit and Compliance (PCS) system and to the Air Facility System Universal Interface (AFS-UI).

193	**LEMONS SEVENTY SIX SERVICE STATION** **6076 S CENTRAL AVE** **PHOENIX, AZ**	**EDR US Hist Auto Stat**	**1008991577** **N/A**

EDR Historical Auto Stations:

Name: LEMONS SEVENTY SIX SERVICE STATION
Year: 1977
Type: GASOLINE STATIONS

Name: RUSH SERVICE STATION
Year: 1982
Type: GASOLINE STATIONS

193	**JACKSON HEWITT TAX SERVICES** **6076 S CENTRAL AVE** **PHOENIX, AZ**	**RGA LUST**	**S114973694** **N/A**

RGA LUST:

2012	JACKSON HEWITT TAX SERVICES	6076 S CENTRAL AVE
2011	JACKSON HEWITT TAX SERVICES	6076 S CENTRAL AVE
2010	JACKSON HEWITT TAX SERVICES	6076 S CENTRAL AVE
2009	JACKSON HEWITT TAX SERVICES	6076 S CENTRAL AVE
2008	JACKSON HEWITT TAX SERVICES	6076 S CENTRAL AVE
2007	JACKSON HEWITT TAX SERVICES	6076 S CENTRAL AVE

193	**SAM'S GAS STATION/SOUTH PLAZA** **6076 S CENTRAL AVE** **PHOENIX, AZ**	**RGA LUST**	**S114977302** **N/A**

RGA LUST:

2005	SAM'S GAS STATION/SOUTH PLAZA	6076 S CENTRAL AVE
2004	SAM'S GAS STATION/SOUTH PLAZA	6076 S CENTRAL AVE
2002	SAM'S GAS STATION/SOUTH PLAZA	6076 S CENTRAL AVE
2001	SAM'S GAS STATION/SOUTH PLAZA	6076 S CENTRAL AVE
2000	SAM'S GAS STATION/SOUTH PLAZA	6076 S CENTRAL AVE
1999	SAM'S GAS STATION/SOUTH PLAZA	6076 S CENTRAL AVE
1998	SAM'S GAS STATION/SOUTH PLAZA	6076 S CENTRAL AVE
1997	SAM'S GAS STATION/SOUTH PLAZA	6076 S CENTRAL AVE
1996	SAM'S GAS STATION/SOUTH PLAZA	6076 S CENTRAL AVE
1995	SAM'S GAS STATION/SOUTH PLAZA	6076 S CENTRAL AVE
1995	SAM'S GAS STATION/SOUTH PLAZA	6076 S CENTRAL AVE
1994	SAM'S GAS STATION/SOUTH PLAZA	6076 S CENTRAL AVE

Map ID	Site	Database(s)	EPA ID Number

SAM'S GAS STATION/SOUTH PLAZA (Continued) **S114977302**

1993 SAM'S GAS STATION/SOUTH PLAZA 6076 S CENTRAL AVE

---

193 **JACKSON HEWITT TAX SERVICES** **LUST** **U001626261**
6076 S CENTRAL AVE **UST** **N/A**
PHOENIX, AZ 85042 **EMAP**

LUST:

Facility ID:	0-003032
Facility Status:	CLOSED
Lust Number:	2980.01
Leak Priority:	CLOSED SOIL/GW LVL MEETS TIER1
Notification:	08/19/93
Date Closed:	12/12/06
Lust Number:	2980.02
Leak Priority:	CLOSED SOIL/GW LVL MEETS TIER1
Notification:	08/19/93
Date Closed:	12/12/06
Lust Number:	2980.03
Leak Priority:	CLOSED SOIL LVL MEETS TIER1
Notification:	08/19/93
Date Closed:	01/20/09

UST:

Facility ID:	0-003032
Owner:	MALOUF PROPERTIES
Latitude:	33.390545
Longitude:	112.073523
Tank ID:	1
Date Closed:	08/19/1993
Closure Type:	**Perm Removal**
Tank ID:	2
Date Closed:	08/19/1993
Closure Type:	**Perm Removal**
Tank ID:	3
Date Closed:	08/19/1993
Closure Type:	**Perm Removal**
Tank ID:	4
Date Closed:	08/19/1993
Closure Type:	**Perm Removal**

EMAP:

ID Number:	4085
Township:	1N
Range:	3E
Section:	32
Quarter 1:	NW
Quarter 2:	NE
Quarter 3:	NE
Latitude:	33.390545411

Map ID	Site	Database(s)	EPA ID Number

JACKSON HEWITT TAX SERVICES (Continued) **U001626261**

Longitude:	-112.073523765
Collection Method:	GPS WITH CORRECTION < 3 METER ERROR
Place Type:	COMMERCIAL PROPERTY
Place Type Code:	COMM
Place C Code:	PP
Facility Status:	ACTIVE
End Date:	Not reported
Verified:	Y

---

194 **EDR US Hist Auto Stat** **1008993060**
6217 S CENTRAL AVE **N/A**
PHOENIX, AZ 85040

EDR Historical Auto Stations:

Name:	DOYLE AVERY AUTOMOTIVE
Year:	1977
Type:	AUTOMOBILE REPAIRING
Name:	BURKS AUTOMOTIVE
Year:	1999
Address:	6217 S CENTRAL AVE
Name:	BURKS AUTOMOTIVE
Year:	2000
Address:	6217 S CENTRAL AVE
Name:	BURKS AUTOMOTIVE
Year:	2001
Address:	6217 S CENTRAL AVE
Name:	BURK AUTOMOTIVE
Year:	2005
Address:	6217 S CENTRAL AVE
Name:	BURK AUTOMOTIVE
Year:	2006
Address:	6217 S CENTRAL AVE
Name:	BURK AUTOMOTIVE
Year:	2007
Address:	6217 S CENTRAL AVE
Name:	BURK AUTOMOTIVE
Year:	2008
Address:	6217 S CENTRAL AVE
Name:	BURK AUTOMOTIVE
Year:	2009
Address:	6217 S CENTRAL AVE
Name:	BURK AUTOMOTIVE
Year:	2010
Address:	6217 S CENTRAL AVE
Name:	ARIZONA AUTO & DIESEL REPAIR
Year:	2012
Address:	6217 S CENTRAL AVE

Map ID	Site	Database(s)	EPA ID Number
194	**NEIGHBORHOOD LDRY** **6231 S CENTRAL DR** **PHOENIX, AZ**	**EDR US Hist Cleaners**	**1009124883** **N/A**

EDR Historical Cleaners:

Name:	NEIGHBORHOOD LDRY
Year:	1955
Type:	LAUNDRIES

194	**CORRAL CLNRS** **6245 S CENTRAL** **PHOENIX, AZ**	**DRYCLEANERS**	**S106600161** **N/A**

DRYCLEANERS:

File Number:	AZD981614084
Facility Status:	Open
Date From:	0
Date To:	0
Comments:	Not reported

194	**CORRAL CLEANERS & LAUNDERERS** **6245 S CENTRAL AVE** **PHOENIX, AZ**	**DRYCLEANERS**	**S113876826** **N/A**

DRYCLEANERS:

File Number:	Not reported
Facility Status:	Not reported
Date From:	1963
Date To:	2005
Comments:	Not reported

194	**CORRAL CLEANERS** **6245 S CENTRAL AVE** **PHOENIX, AZ 85042**	**DRYCLEANERS** **EMAP**	**S113876828** **N/A**

DRYCLEANERS:

File Number:	Not reported
Facility Status:	Not reported
Date From:	1963
Date To:	2005
Comments:	Not reported

EMAP:

ID Number:	111955
Township:	Not reported
Range:	Not reported
Section:	0
Quarter 1:	Not reported
Quarter 2:	Not reported
Quarter 3:	Not reported
Latitude:	33.388864823
Longitude:	-112.072916081
Collection Method:	LOCATED FROM COUNTY PARCEL INFORMATION
Place Type:	DRY CLEANERS/LAUNDRY
Place Type Code:	DCLNR
Place C Code:	PP

Map ID	Site	Database(s)	EPA ID Number

CORRAL CLEANERS (Continued) **S113876828**

Facility Status: ACTIVE
End Date: Not reported
Verified: Y

Map ID	Site	Database(s)	EPA ID Number
194	**CORRAL CLEANERS** **6245 S CENTRAL AVE** **PHOENIX, AZ 85042**	**RCRA-SQG** **FINDS** **MANIFEST**	**1000353334** **AZD981614084**

RCRA-SQG:

Date form received by agency:	02/03/2010
Facility name:	CORRAL CLEANERS
Facility address:	6245 S CENTRAL AVE PHOENIX, AZ 850424236
EPA ID:	AZD981614084
Contact:	BRIAN POPAT
Contact address:	NO ADDRESS ON RECORD Not reported
Contact country:	US
Contact telephone:	(602) 285-0453
Contact email:	Not reported
EPA Region:	09
Classification:	Small Small Quantity Generator
Description:	Handler: generates more than 100 and less than 1000 kg of hazardous waste during any calendar month and accumulates less than 6000 kg of hazardous waste at any time; or generates 100 kg or less of hazardous waste during any calendar month, and accumulates more than 1000 kg of hazardous waste at any time

Handler Activities Summary:

U.S. importer of hazardous waste:	No
Mixed waste (haz. and radioactive):	No
Recycler of hazardous waste:	No
Transporter of hazardous waste:	No
Treater, storer or disposer of HW:	No
Underground injection activity:	No
On-site burner exemption:	No
Furnace exemption:	No
Used oil fuel burner:	No
Used oil processor:	No
User oil refiner:	No
Used oil fuel marketer to burner:	No
Used oil Specification marketer:	No
Used oil transfer facility:	No
Used oil transporter:	No

Historical Generators:

Date form received by agency:	05/19/2009
Site name:	CORRAL CLEANERS
Classification:	Small Quantity Generator

Date form received by agency:	03/07/2008
Site name:	CORRAL CLEANERS
Classification:	Small Quantity Generator

Date form received by agency:	11/25/1986
Site name:	CORRAL CLEANERS
Classification:	Small Quantity Generator

Map ID	Site	Database(s)	EPA ID Number

CORRAL CLEANERS (Continued) **1000353334**

Violation Status: No violations found

FINDS:

Registry ID: 110002571832

Environmental Interest/Information System

RCRAInfo is a national information system that supports the Resource Conservation and Recovery Act (RCRA) program through the tracking of events and activities related to facilities that generate, transport, and treat, store, or dispose of hazardous waste. RCRAInfo allows RCRA program staff to track the notification, permit, compliance, and corrective action activities required under RCRA.

AZURITE (Arizona Unified Repository For Informational Tracking Of The Environment is the Arizona Department of Environmental Quality (ADEQ) database that is used for environmental enforcement and compliance reporting to the Permit and Compliance (PCS) system and to the Air Facility System Universal Interface (AFS-UI).

AZ MANIFEST:

Report Year:	2011
EPA Id:	AZD981614084
Business Type:	Not reported
Mailing Address:	Not reported
Mailing City,St,Zip:	Not reported
Contact Name:	Not reported
Contact Phone:	Not reported
Management Methods:	Not reported
Date Generator Signed the Manifest:	Not reported
Transporter EPA Id Number:	Not reported
Date Transporter Signed the Manifest:	Not reported
Transporter EPA Id Number:	Not reported
TSD EPA Id Number:	Not reported
Date TSD Signed Manifest:	Not reported
DOT Id Number:	Not reported
Quantity:	Not reported
Waste Code 1:	Not reported
Waste Code 2:	Not reported
Waste Code 3:	Not reported
Waste Code 4:	Not reported
Waste Code 5:	Not reported
Waste Code 6:	Not reported
Waste Code 7:	Not reported
Waste Code 8:	Not reported
Waste Code 9:	Not reported

Report Year:	2011
EPA Id:	AZD981614084
Business Type:	Not reported
Mailing Address:	Not reported
Mailing City,St,Zip:	Not reported
Contact Name:	Not reported
Contact Phone:	Not reported
Management Methods:	The site receiving this waste stored/bulked and transferred the waste with no treatment or recovery (H010-H129), fuel blending (H061), or

Map ID	Site	Database(s)	EPA ID Number
	CORRAL CLEANERS (Continued)		**1000353334**

	disposal (H131-H135) at that receiving site.
Date Generator Signed the Manifest:	Not reported
Transporter EPA Id Number:	Not reported
Date Transporter Signed the Manifest:	Not reported
Transporter EPA Id Number:	Not reported
TSD EPA Id Number:	Not reported
Date TSD Signed Manifest:	Not reported
DOT Id Number:	UN2810
Quantity:	487
Waste Code 1:	F003
Waste Code 2:	D007
Waste Code 3:	D029
Waste Code 4:	D039
Waste Code 5:	D040
Waste Code 6:	Not reported
Waste Code 7:	Not reported
Waste Code 8:	Not reported
Waste Code 9:	Not reported
Report Year:	Not reported
EPA Id:	AZD981614084
Business Type:	O
Mailing Address:	6245 S CENTRAL
Mailing City,St,Zip:	PHOENIX, AZ 85040-
Contact Name:	PRADIP POPAT
Contact Phone:	(602) 276-2409
Management Methods:	Not reported
Date Generator Signed the Manifest:	05/12/2004
Transporter EPA Id Number:	TXR000050930
Date Transporter Signed the Manifest:	05/12/2004
Transporter EPA Id Number:	TXR000050930
TSD EPA Id Number:	AZD981969504
Date TSD Signed Manifest:	05/12/2004
DOT Id Number:	UN2810
Quantity:	70.00 Pounds
Waste Code 1:	F002
Waste Code 2:	D007
Waste Code 3:	D039
Waste Code 4:	D040
Waste Code 5:	Not reported
Waste Code 6:	Not reported
Waste Code 7:	Not reported
Waste Code 8:	Not reported
Waste Code 9:	Not reported
Report Year:	Not reported
EPA Id:	AZD981614084
Business Type:	O
Mailing Address:	6245 S CENTRAL
Mailing City,St,Zip:	PHOENIX, AZ 85040-
Contact Name:	PRADIP POPAT
Contact Phone:	(602) 276-2409
Management Methods:	Not reported
Date Generator Signed the Manifest:	10/27/2004
Transporter EPA Id Number:	TXR000050930
Date Transporter Signed the Manifest:	10/27/2004
Transporter EPA Id Number:	TXR000050930

Map ID	Site	Database(s)	EPA ID Number
	CORRAL CLEANERS (Continued)		**1000353334**

TSD EPA Id Number:	AZD981969504
Date TSD Signed Manifest:	10/27/2004
DOT Id Number:	UN2810
Quantity:	195.00 Pounds
Waste Code 1:	F002
Waste Code 2:	D007
Waste Code 3:	D039
Waste Code 4:	D040
Waste Code 5:	Not reported
Waste Code 6:	Not reported
Waste Code 7:	Not reported
Waste Code 8:	Not reported
Waste Code 9:	Not reported

Report Year:	Not reported
EPA Id:	AZD981614084
Business Type:	O
Mailing Address:	6245 S CENTRAL
Mailing City,St,Zip:	PHOENIX, AZ 85040-
Contact Name:	PRADIP POPAT
Contact Phone:	(602) 276-2409
Management Methods:	Not reported
Date Generator Signed the Manifest:	01/23/2004
Transporter EPA Id Number:	TXR000050930
Date Transporter Signed the Manifest:	01/23/2004
Transporter EPA Id Number:	TXR000050930
TSD EPA Id Number:	AZD981969504
Date TSD Signed Manifest:	01/23/2004
DOT Id Number:	UN2810
Quantity:	390.00 Pounds
Waste Code 1:	F002
Waste Code 2:	D007
Waste Code 3:	D039
Waste Code 4:	D040
Waste Code 5:	Not reported
Waste Code 6:	Not reported
Waste Code 7:	Not reported
Waste Code 8:	Not reported
Waste Code 9:	Not reported

Report Year:	Not reported
EPA Id:	AZD981614084
Business Type:	O
Mailing Address:	6245 S CENTRAL
Mailing City,St,Zip:	PHOENIX, AZ 85040-
Contact Name:	PRADIP POPAT
Contact Phone:	(602) 276-2409
Management Methods:	Not reported
Date Generator Signed the Manifest:	07/08/2004
Transporter EPA Id Number:	TXR000050930
Date Transporter Signed the Manifest:	07/08/2004
Transporter EPA Id Number:	TXR000050930
TSD EPA Id Number:	AZD981969504
Date TSD Signed Manifest:	07/08/2004
DOT Id Number:	UN2810
Quantity:	370.00 Pounds
Waste Code 1:	F002

Map ID	Site	Database(s)	EPA ID Number
	CORRAL CLEANERS (Continued)		**1000353334**

Waste Code 2:	D007
Waste Code 3:	D039
Waste Code 4:	D040
Waste Code 5:	Not reported
Waste Code 6:	Not reported
Waste Code 7:	Not reported
Waste Code 8:	Not reported
Waste Code 9:	Not reported

Report Year:	Not reported
EPA Id:	AZD981614084
Business Type:	O
Mailing Address:	6245 S CENTRAL
Mailing City,St,Zip:	PHOENIX, AZ 85040-
Contact Name:	PRADIP POPAT
Contact Phone:	(602) 276-2409
Management Methods:	Not reported
Date Generator Signed the Manifest:	03/16/2004
Transporter EPA Id Number:	TXR000050930
Date Transporter Signed the Manifest:	03/16/2004
Transporter EPA Id Number:	TXR000050930
TSD EPA Id Number:	AZD981969504
Date TSD Signed Manifest:	03/16/2004
DOT Id Number:	UN2810
Quantity:	190.00 Pounds
Waste Code 1:	F002
Waste Code 2:	D007
Waste Code 3:	D039
Waste Code 4:	D040
Waste Code 5:	Not reported
Waste Code 6:	Not reported
Waste Code 7:	Not reported
Waste Code 8:	Not reported
Waste Code 9:	Not reported

Report Year:	Not reported
EPA Id:	AZD981614084
Business Type:	O
Mailing Address:	6245 S CENTRAL
Mailing City,St,Zip:	PHOENIX, AZ 85040-
Contact Name:	PRADIP POPAT
Contact Phone:	(602) 276-2409
Management Methods:	Not reported
Date Generator Signed the Manifest:	09/01/2004
Transporter EPA Id Number:	TXR000050930
Date Transporter Signed the Manifest:	09/01/2004
Transporter EPA Id Number:	TXR000050930
TSD EPA Id Number:	AZD981969504
Date TSD Signed Manifest:	09/01/2004
DOT Id Number:	UN2810
Quantity:	190.00 Pounds
Waste Code 1:	F002
Waste Code 2:	D007
Waste Code 3:	D039
Waste Code 4:	D040
Waste Code 5:	Not reported
Waste Code 6:	Not reported

Map ID	Site	Database(s)	EPA ID Number
	CORRAL CLEANERS (Continued)		**1000353334**

Waste Code 7:	Not reported
Waste Code 8:	Not reported
Waste Code 9:	Not reported
Report Year:	Not reported
EPA Id:	AZD981614084
Business Type:	O
Mailing Address:	6245 S CENTRAL
Mailing City,St,Zip:	PHOENIX, AZ 85040-
Contact Name:	PRADIP POPAT
Contact Phone:	(602) 276-2409
Management Methods:	Not reported
Date Generator Signed the Manifest:	04/14/2005
Transporter EPA Id Number:	TXR000050930
Date Transporter Signed the Manifest:	04/14/2005
Transporter EPA Id Number:	TXR000050930
TSD EPA Id Number:	Not reported
Date TSD Signed Manifest:	04/14/2005
DOT Id Number:	UN2810
Quantity:	80.00 Pounds
Waste Code 1:	D007
Waste Code 2:	D039
Waste Code 3:	D040
Waste Code 4:	F002
Waste Code 5:	Not reported
Waste Code 6:	Not reported
Waste Code 7:	Not reported
Waste Code 8:	Not reported
Waste Code 9:	Not reported
Report Year:	Not reported
EPA Id:	AZD981614084
Business Type:	O
Mailing Address:	6245 S CENTRAL
Mailing City,St,Zip:	PHOENIX, AZ 85040-
Contact Name:	PRADIP POPAT
Contact Phone:	(602) 276-2409
Management Methods:	Not reported
Date Generator Signed the Manifest:	04/14/2005
Transporter EPA Id Number:	TXR000050930
Date Transporter Signed the Manifest:	04/14/2005
Transporter EPA Id Number:	TXR000050930
TSD EPA Id Number:	Not reported
Date TSD Signed Manifest:	04/14/2005
DOT Id Number:	UN2810
Quantity:	340.00 Pounds
Waste Code 1:	D007
Waste Code 2:	D039
Waste Code 3:	D040
Waste Code 4:	F002
Waste Code 5:	Not reported
Waste Code 6:	Not reported
Waste Code 7:	Not reported
Waste Code 8:	Not reported
Waste Code 9:	Not reported
Report Year:	Not reported

Map ID	Site	Database(s)	EPA ID Number
	CORRAL CLEANERS (Continued)		**1000353334**

EPA Id:	AZD981614084
Business Type:	O
Mailing Address:	6245 S CENTRAL
Mailing City,St,Zip:	PHOENIX, AZ 85040-
Contact Name:	PRADIP POPAT
Contact Phone:	(602) 276-2409
Management Methods:	Not reported
Date Generator Signed the Manifest:	08/01/2005
Transporter EPA Id Number:	TXR000050930
Date Transporter Signed the Manifest:	08/01/2005
Transporter EPA Id Number:	TXR000050930
TSD EPA Id Number:	Not reported
Date TSD Signed Manifest:	08/01/2005
DOT Id Number:	UN2810
Quantity:	320.00 Pounds
Waste Code 1:	D007
Waste Code 2:	D039
Waste Code 3:	D040
Waste Code 4:	F002
Waste Code 5:	Not reported
Waste Code 6:	Not reported
Waste Code 7:	Not reported
Waste Code 8:	Not reported
Waste Code 9:	Not reported

Report Year:	Not reported
EPA Id:	AZD981614084
Business Type:	O
Mailing Address:	6245 S CENTRAL
Mailing City,St,Zip:	PHOENIX, AZ 85040-
Contact Name:	PRADIP POPAT
Contact Phone:	(602) 276-2409
Management Methods:	Not reported
Date Generator Signed the Manifest:	09/28/2005
Transporter EPA Id Number:	TXR000050930
Date Transporter Signed the Manifest:	09/28/2005
Transporter EPA Id Number:	TXR000050930
TSD EPA Id Number:	Not reported
Date TSD Signed Manifest:	09/28/2005
DOT Id Number:	UN2810
Quantity:	320.00 Pounds
Waste Code 1:	F002
Waste Code 2:	D007
Waste Code 3:	D039
Waste Code 4:	D040
Waste Code 5:	Not reported
Waste Code 6:	Not reported
Waste Code 7:	Not reported
Waste Code 8:	Not reported
Waste Code 9:	Not reported

Report Year:	Not reported
EPA Id:	AZD981614084
Business Type:	O
Mailing Address:	6245 S CENTRAL
Mailing City,St,Zip:	PHOENIX, AZ 85040-
Contact Name:	PRADIP POPAT

Map ID	Site	Database(s)	EPA ID Number
	CORRAL CLEANERS (Continued)		**1000353334**

Contact Phone:	(602) 276-2409
Management Methods:	Not reported
Date Generator Signed the Manifest:	12/16/2005
Transporter EPA Id Number:	TXR000050930
Date Transporter Signed the Manifest:	12/16/2005
Transporter EPA Id Number:	TXR000050930
TSD EPA Id Number:	Not reported
Date TSD Signed Manifest:	12/16/2005
DOT Id Number:	UN2810
Quantity:	160.00 Pounds
Waste Code 1:	F002
Waste Code 2:	D007
Waste Code 3:	D039
Waste Code 4:	D040
Waste Code 5:	Not reported
Waste Code 6:	Not reported
Waste Code 7:	Not reported
Waste Code 8:	Not reported
Waste Code 9:	Not reported

Report Year:	Not reported
EPA Id:	AZD981614084
Business Type:	O
Mailing Address:	6245 S CENTRAL
Mailing City,St,Zip:	PHOENIX, AZ 85040-
Contact Name:	PRADIP POPAT
Contact Phone:	(602) 276-2409
Management Methods:	Not reported
Date Generator Signed the Manifest:	02/16/2005
Transporter EPA Id Number:	TXR000050930
Date Transporter Signed the Manifest:	02/16/2005
Transporter EPA Id Number:	TXR000050930
TSD EPA Id Number:	Not reported
Date TSD Signed Manifest:	02/16/2005
DOT Id Number:	UN2810
Quantity:	540.00 Pounds
Waste Code 1:	F002
Waste Code 2:	D007
Waste Code 3:	D039
Waste Code 4:	D040
Waste Code 5:	Not reported
Waste Code 6:	Not reported
Waste Code 7:	Not reported
Waste Code 8:	Not reported
Waste Code 9:	Not reported

Report Year:	Not reported
EPA Id:	AZD981614084
Business Type:	O
Mailing Address:	6245 S CENTRAL
Mailing City,St,Zip:	PHOENIX, AZ 85040-
Contact Name:	PRADIP POPAT
Contact Phone:	(602) 276-2409
Management Methods:	Not reported
Date Generator Signed the Manifest:	06/03/2005
Transporter EPA Id Number:	TXR000050930
Date Transporter Signed the Manifest:	06/03/2005

Map ID	Site	Database(s)	EPA ID Number
	CORRAL CLEANERS (Continued)		**1000353334**

Transporter EPA Id Number:	TXR000050930
TSD EPA Id Number:	Not reported
Date TSD Signed Manifest:	06/03/2005
DOT Id Number:	UN2810
Quantity:	340.00 Pounds
Waste Code 1:	D007
Waste Code 2:	D039
Waste Code 3:	D040
Waste Code 4:	F002
Waste Code 5:	Not reported
Waste Code 6:	Not reported
Waste Code 7:	Not reported
Waste Code 8:	Not reported
Waste Code 9:	Not reported

Report Year:	Not reported
EPA Id:	AZD981614084
Business Type:	O
Mailing Address:	6245 S CENTRAL
Mailing City,St,Zip:	PHOENIX, AZ 85040-
Contact Name:	PRADIP POPAT
Contact Phone:	(602) 276-2409
Management Methods:	Not reported
Date Generator Signed the Manifest:	10/26/2005
Transporter EPA Id Number:	TXR000050930
Date Transporter Signed the Manifest:	10/26/2005
Transporter EPA Id Number:	TXR000050930
TSD EPA Id Number:	Not reported
Date TSD Signed Manifest:	10/26/2005
DOT Id Number:	UN2810
Quantity:	170.00 Pounds
Waste Code 1:	F002
Waste Code 2:	D007
Waste Code 3:	D039
Waste Code 4:	D040
Waste Code 5:	Not reported
Waste Code 6:	Not reported
Waste Code 7:	Not reported
Waste Code 8:	Not reported
Waste Code 9:	Not reported

Report Year:	Not reported
EPA Id:	AZD981614084
Business Type:	O
Mailing Address:	6245 S CENTRAL
Mailing City,St,Zip:	PHOENIX, AZ 85040-
Contact Name:	PRADIP POPAT
Contact Phone:	(602) 276-2409
Management Methods:	Not reported
Date Generator Signed the Manifest:	10/27/2004
Transporter EPA Id Number:	TXR000050930
Date Transporter Signed the Manifest:	10/27/2004
Transporter EPA Id Number:	TXR000050930
TSD EPA Id Number:	AZD981969504
Date TSD Signed Manifest:	10/27/2004
DOT Id Number:	UN2810
Quantity:	170.00 Pounds

Map ID	Site	Database(s)	EPA ID Number
	CORRAL CLEANERS (Continued)		**1000353334**

Waste Code 1:	F002
Waste Code 2:	D007
Waste Code 3:	D039
Waste Code 4:	D040
Waste Code 5:	Not reported
Waste Code 6:	Not reported
Waste Code 7:	Not reported
Waste Code 8:	Not reported
Waste Code 9:	Not reported
Report Year:	Not reported
EPA Id:	AZD981614084
Business Type:	O
Mailing Address:	6245 S CENTRAL
Mailing City,St,Zip:	PHOENIX, AZ 85040-
Contact Name:	PRADIP POPAT
Contact Phone:	(602) 276-2409
Management Methods:	Not reported
Date Generator Signed the Manifest:	05/12/2004
Transporter EPA Id Number:	TXR000050930
Date Transporter Signed the Manifest:	05/12/2004
Transporter EPA Id Number:	TXR000050930
TSD EPA Id Number:	AZD981969504
Date TSD Signed Manifest:	05/12/2004
DOT Id Number:	UN2810
Quantity:	190.00 Pounds
Waste Code 1:	F002
Waste Code 2:	D007
Waste Code 3:	D039
Waste Code 4:	D040
Waste Code 5:	Not reported
Waste Code 6:	Not reported
Waste Code 7:	Not reported
Waste Code 8:	Not reported
Waste Code 9:	Not reported
Report Year:	Not reported
EPA Id:	AZD981614084
Business Type:	O
Mailing Address:	6245 S CENTRAL
Mailing City,St,Zip:	PHOENIX, AZ 85040-
Contact Name:	PRADIP POPAT
Contact Phone:	(602) 276-2409
Management Methods:	Not reported
Date Generator Signed the Manifest:	12/15/2004
Transporter EPA Id Number:	TXR000050930
Date Transporter Signed the Manifest:	12/15/2004
Transporter EPA Id Number:	TXR000050930
TSD EPA Id Number:	AZD981969504
Date TSD Signed Manifest:	12/15/2004
DOT Id Number:	UN2810
Quantity:	340.00 Pounds
Waste Code 1:	F002
Waste Code 2:	D007
Waste Code 3:	D039
Waste Code 4:	D040
Waste Code 5:	Not reported

Map ID	Site	Database(s)	EPA ID Number

CORRAL CLEANERS (Continued) **1000353334**

Waste Code 6:	Not reported
Waste Code 7:	Not reported
Waste Code 8:	Not reported
Waste Code 9:	Not reported

---

194 **EDR US Hist Cleaners** **1015082469**

6245 S CENTRAL AVE **N/A**
PHOENIX, AZ 85040

EDR Historical Cleaners:

Name:	CORRAL CLEANERS
Year:	2001
Address:	6245 S CENTRAL AVE
Name:	CORRAL CLEANERS S LAUNDERERS
Year:	2005
Address:	6245 S CENTRAL AVE
Name:	CORRAL CLEANERS
Year:	2008
Address:	6245 S CENTRAL AVE
Name:	CORRAL CLEANERS & LAUNDERERS
Year:	2010
Address:	6245 S CENTRAL AVE
Name:	CORRAL CLEANERS & LAUNDERERS
Year:	2011
Address:	6245 S CENTRAL AVE
Name:	CORRAL CLEANERS & LAUNDERERS
Year:	2012
Address:	6245 S CENTRAL AVE

---

195 **EDR US Hist Auto Stat** **1015580977**

6225 S 2ND AVE **N/A**
PHOENIX, AZ 85041

EDR Historical Auto Stations:

Name:	RONS AUTOMOTIVE
Year:	2001
Address:	6225 S 2ND AVE

---

196 **PHOENIX, CITY OF - SOUTH MOUNTAIN COMMUNITY CENTER** **EMAP** **S117609158**

212 E ALTA VISTA RD **N/A**
PHOENIX, AZ 85042

EMAP:

ID Number:	125380
Township:	Not reported
Range:	Not reported
Section:	0
Quarter 1:	Not reported
Quarter 2:	Not reported
Quarter 3:	Not reported

Map ID	Site	Database(s)	EPA ID Number

PHOENIX, CITY OF - SOUTH MOUNTAIN COMMUNITY CENTER (Continued) **S117609158**

Latitude:	33.389128090
Longitude:	-112.069774100
Collection Method:	DIGITAL IMAGERY
Place Type:	GOVERNMENT FACILITY
Place Type Code:	GOV
Place C Code:	PP
Facility Status:	NOT ACTIVE
End Date:	10/31/2006
Verified:	Y

---

196 **PHOENIX CITY OF SOUTH MOUNTAIN COMM CENT** **RCRA NonGen / NLR** **1004674802**
212 E ALTA VISTA **FINDS** **AZR000032425**
PHOENIX, AZ 85040

RCRA NonGen / NLR:

Date form received by agency:	06/24/1998
Facility name:	PHOENIX CITY OF SOUTH MOUNTAIN COMM CENT
Facility address:	212 E ALTA VISTA PHOENIX, AZ 85040
EPA ID:	AZR000032425
Mailing address:	135 N 2ND AVE PHOENIX, AZ 850032018
Contact:	MICHAEL JIMENEZ
Contact address:	135 N 2ND AVE PHOENIX, AZ 850032018
Contact country:	US
Contact telephone:	(602) 262-7555
Contact email:	Not reported
EPA Region:	09
Classification:	Non-Generator
Description:	Handler: Non-Generators do not presently generate hazardous waste

Owner/Operator Summary:

Owner/operator name:	CITY OF PHOENIX
Owner/operator address:	200 W WASHINGTON PHOENIX, AZ 85003
Owner/operator country:	Not reported
Owner/operator telephone:	(602) 262-6300
Legal status:	Municipal
Owner/Operator Type:	Owner
Owner/Op start date:	Not reported
Owner/Op end date:	Not reported

Handler Activities Summary:

U.S. importer of hazardous waste:	No
Mixed waste (haz. and radioactive):	No
Recycler of hazardous waste:	No
Transporter of hazardous waste:	No
Treater, storer or disposer of HW:	No
Underground injection activity:	No
On-site burner exemption:	No
Furnace exemption:	No
Used oil fuel burner:	No
Used oil processor:	No
User oil refiner:	No
Used oil fuel marketer to burner:	No
Used oil Specification marketer:	No

Map ID	Site	Database(s)	EPA ID Number

PHOENIX CITY OF SOUTH MOUNTAIN COMM CENT (Continued) **1004674802**

Used oil transfer facility: No
Used oil transporter: No

. Waste code: D001
. Waste name: IGNITABLE WASTE

Violation Status: No violations found

FINDS:

Registry ID: 110002605994

Environmental Interest/Information System
RCRAInfo is a national information system that supports the Resource Conservation and Recovery Act (RCRA) program through the tracking of events and activities related to facilities that generate, transport, and treat, store, or dispose of hazardous waste. RCRAInfo allows RCRA program staff to track the notification, permit, compliance, and corrective action activities required under RCRA.

---

196 **EL REPOSO PARK** **Dry Wells** **S102986209**
ALTA VISTA ROAD & 2ND STREET **N/A**
PHOENIX, AZ 85040

DRY WELLS:

Drywell Number:	1
Drywell Status:	A
Drywell Status Change:	Not reported
Other Drywell Status:	Not reported
Facility Phone:	(602) 256-3470
Registration Number:	10265
County Code:	07
Business Code:	01
Reg Thru Number:	Not reported
Fee:	$10.00
Owner Contact Name:	Not reported
Owner Id:	Not reported
Prop Owner Name:	CITY OF PHOENIX PARKS, RECREATION & LIBR
Prop Owner Address:	200 WEST WASHINGTON STREET
Prop Owner City/State/Zip:	85003
Prop Owner Phone:	Not reported
Contact Person Name:	STEVE KANDYBOWICZ
Contact Person Title:	Not reported
Contact Person Address:	Not reported
Contact Person City/State/Zip:	Not reported
Contact Person Phone:	Not reported
Township:	1N
Range:	3E
Section1:	32
Quarter Section:	NE,NW,SE
DW Penetrate Groundwater:	Not reported
Site Plan Sent:	Y
Entry Date:	02/09/1995
Other Business:	Not reported
Section2:	Not reported
Section3:	Not reported
Proj Officer:	Not reported

Map ID	Site	Database(s)	EPA ID Number

EL REPOSO PARK (Continued) **S102986209**

In Compliance Letter:	Not reported
Request Date:	Not reported
Incomplete Submittal:	Not reported
App Det App:	Not reported
App Required:	Not reported
Future App Required:	Not reported
Mgmt Practice Plan:	Not reported
Drillers Log:	Not reported
Additional Fee:	Not reported
Request 2 For Info:	Not reported
Refer To Compliance:	Not reported
App Date:	Not reported
Reg Received Date:	Not reported
Permitting Notification:	Not reported
Registration Number 1:	10265
Registration Key:	10265
Driveway:	Not reported
Rooftop:	Not reported
Street:	Not reported

---

197 **SAINT CATHERINE OF SIENA SCHOOL** **FINDS** **1012149079**
6413 S CENTRAL AVE **N/A**
PHOENIX, AZ 85042

FINDS:

Registry ID: 110039305891

Environmental Interest/Information System
AZURITE (Arizona Unified Repository For Informational Tracking Of The Environment is the Arizona Department of Environmental Quality (ADEQ) database that is used for environmental enforcement and compliance reporting to the Permit and Compliance (PCS) system and to the Air Facility System Universal Interface (AFS-UI).

---

197 **SAINT CATHERINE OF SIENA SCHOOL** **EMAP** **S117612799**
6413 S CENTRAL AVE **N/A**
PHOENIX, AZ 85042

EMAP:

ID Number:	132235
Township:	Not reported
Range:	Not reported
Section:	0
Quarter 1:	Not reported
Quarter 2:	Not reported
Quarter 3:	Not reported
Latitude:	33.388121457
Longitude:	-112.072837697
Collection Method:	LOCATED FROM COUNTY PARCEL INFORMATION
Place Type:	PRIVATE SCHOOL
Place Type Code:	PRVSH
Place C Code:	PP
Facility Status:	ACTIVE
End Date:	Not reported

Map ID	Site	Database(s)	EPA ID Number
	SAINT CATHERINE OF SIENA SCHOOL (Continued)		**S117612799**

Verified: Y

197	**JIMERSON J P** **6443 S CENTRAL DR** **PHOENIX, AZ**	**EDR US Hist Auto Stat**	**1008992734** **N/A**

EDR Historical Auto Stations:

Name:	JIMERSON J P
Year:	1955
Type:	AUTOMOBILE SERVICE STATIONS

197	**EXXON SERVICE STATION** **6443 S CENTRAL AVE** **PHOENIX, AZ**	**EDR US Hist Auto Stat**	**1008991335** **N/A**

EDR Historical Auto Stations:

Name:	EXXON SERVICE STATION
Year:	1977
Type:	GASOLINE STATIONS

198	**CAPIN CARWASH** **6650 S. CENTRAL AVE** **PHOENIX, AZ**	**Dry Wells**	**S110487401** **N/A**

DRY WELLS:

Drywell Number:	2
Drywell Status:	A
Drywell Status Change:	Not reported
Other Drywell Status:	Not reported
Facility Phone:	Not reported
Registration Number:	44875
County Code:	07
Business Code:	10
Reg Thru Number:	44876
Fee:	20.00
Owner Contact Name:	Not reported
Owner Id:	1
Prop Owner Name:	CENTRAL VINEYARD LLC
Prop Owner Address:	6345 E. TANQUE VERDE RD
Prop Owner City/State/Zip:	85715
Prop Owner Phone:	520-245-1575
Contact Person Name:	Not reported
Contact Person Title:	TORRENT RESOURCES
Contact Person Address:	Not reported
Contact Person City/State/Zip:	Not reported
Contact Person Phone:	602-268-0785
Township:	1N
Range:	3E
Section1:	32
Quarter Section:	Not reported
DW Penetrate Groundwater:	Not reported
Site Plan Sent:	Not reported
Entry Date:	07/19/2010
Other Business:	CARWASH
Section2:	Not reported

Map ID	Site	Database(s)	EPA ID Number

CAPIN CARWASH (Continued) **S110487401**

Section3:	Not reported
Proj Officer:	121
In Compliance Letter:	07/19/2010
Request Date:	Not reported
Incomplete Submittal:	Not reported
App Det App:	Not reported
App Required:	Not reported
Future App Required:	Not reported
Mgmt Practice Plan:	Not reported
Drillers Log:	Not reported
Additional Fee:	Not reported
Request 2 For Info:	Not reported
Refer To Compliance:	Not reported
App Date:	Not reported
Reg Received Date:	07/19/2010
Permitting Notification:	Not reported
Registration Number 1:	44875
Registration Key:	44875
Driveway:	Yes
Rooftop:	Yes
Street:	Yes

---

199 **CIGNA HEALTHCARE OF ARIZONA** **RCRA NonGen / NLR** **1004674231**
7236 S CENTRAL AVE **FINDS** **AZD983478215**
PHOENIX, AZ 85042 **MANIFEST**
EMAP

RCRA NonGen / NLR:

Date form received by agency:	03/13/2009
Facility name:	CIGNA HEALTHCARE OF ARIZONA
Facility address:	7236 S CENTRAL AVE PHOENIX, AZ 850425425
EPA ID:	AZD983478215
Mailing address:	8826 N 23RD AVE # 40W PHOENIX, AZ 850214154
Contact:	ERNEST DAGNINO
Contact address:	NO ADDRESS ON RECORD Not reported
Contact country:	US
Contact telephone:	(602) 861-7241
Contact email:	Not reported
EPA Region:	09
Classification:	Non-Generator
Description:	Handler: Non-Generators do not presently generate hazardous waste

Handler Activities Summary:

U.S. importer of hazardous waste:	No
Mixed waste (haz. and radioactive):	No
Recycler of hazardous waste:	No
Transporter of hazardous waste:	No
Treater, storer or disposer of HW:	No
Underground injection activity:	No
On-site burner exemption:	No
Furnace exemption:	No
Used oil fuel burner:	No
Used oil processor:	No

Map ID	Site	Database(s)	EPA ID Number

CIGNA HEALTHCARE OF ARIZONA (Continued) **1004674231**

User oil refiner: No
Used oil fuel marketer to burner: No
Used oil Specification marketer: No
Used oil transfer facility: No
Used oil transporter: No

Historical Generators:
Date form received by agency: 05/13/2008
Site name: CIGNA HEALTHCARE OF ARIZONA
Classification: Small Quantity Generator

Date form received by agency: 03/27/2007
Site name: CIGNA HEALTHCARE OF ARIZONA
Classification: Small Quantity Generator

Date form received by agency: 07/22/1992
Site name: CIGNA HEALTH PLAN OF AZ INC
Classification: Conditionally Exempt Small Quantity Generator

Violation Status: No violations found

FINDS:

Registry ID: 110002594265

Environmental Interest/Information System
RCRAInfo is a national information system that supports the Resource Conservation and Recovery Act (RCRA) program through the tracking of events and activities related to facilities that generate, transport, and treat, store, or dispose of hazardous waste. RCRAInfo allows RCRA program staff to track the notification, permit, compliance, and corrective action activities required under RCRA.

AZURITE (Arizona Unified Repository For Informational Tracking Of The Environment is the Arizona Department of Environmental Quality (ADEQ) database that is used for environmental enforcement and compliance reporting to the Permit and Compliance (PCS) system and to the Air Facility System Universal Interface (AFS-UI).

AZ MANIFEST:
Report Year: Not reported
EPA Id: AZD983478215
Business Type: O
Mailing Address: 8826 N 23RD AVE 40W
Mailing City,St,Zip: PHOENIX, AZ 85021-
Contact Name: ERNEST DAGNINO
Contact Phone: (602) 861-7241
Management Methods: Not reported
Date Generator Signed the Manifest: 02/16/2005
Transporter EPA Id Number: AZR000039784
Date Transporter Signed the Manifest: 02/16/2005
Transporter EPA Id Number: AZR000039784
TSD EPA Id Number: Not reported
Date TSD Signed Manifest: 02/21/2005
DOT Id Number: NA3082
Quantity: 7.00 Gallons

Map ID	Site	Database(s)	EPA ID Number
	CIGNA HEALTHCARE OF ARIZONA (Continued)		**1004674231**

Waste Code 1:	D011
Waste Code 2:	Not reported
Waste Code 3:	Not reported
Waste Code 4:	Not reported
Waste Code 5:	Not reported
Waste Code 6:	Not reported
Waste Code 7:	Not reported
Waste Code 8:	Not reported
Waste Code 9:	Not reported

Report Year:	Not reported
EPA Id:	AZD983478215
Business Type:	O
Mailing Address:	8826 N 23RD AVE 40W
Mailing City,St,Zip:	PHOENIX, AZ 85021-
Contact Name:	ERNEST DAGNINO
Contact Phone:	(602) 861-7241
Management Methods:	Not reported
Date Generator Signed the Manifest:	06/07/2004
Transporter EPA Id Number:	AZR000039784
Date Transporter Signed the Manifest:	06/07/2004
Transporter EPA Id Number:	AZR000039784
TSD EPA Id Number:	AZR000039784
Date TSD Signed Manifest:	06/08/2004
DOT Id Number:	NA3082
Quantity:	7.00 Gallons
Waste Code 1:	D011
Waste Code 2:	Not reported
Waste Code 3:	Not reported
Waste Code 4:	Not reported
Waste Code 5:	Not reported
Waste Code 6:	Not reported
Waste Code 7:	Not reported
Waste Code 8:	Not reported
Waste Code 9:	Not reported

Report Year:	Not reported
EPA Id:	AZD983478215
Business Type:	O
Mailing Address:	8826 N 23RD AVE 40W
Mailing City,St,Zip:	PHOENIX, AZ 85021-
Contact Name:	ERNEST DAGNINO
Contact Phone:	(602) 861-7241
Management Methods:	Not reported
Date Generator Signed the Manifest:	10/19/2005
Transporter EPA Id Number:	AZR000039784
Date Transporter Signed the Manifest:	10/19/2005
Transporter EPA Id Number:	AZR000039784
TSD EPA Id Number:	Not reported
Date TSD Signed Manifest:	10/10/2005
DOT Id Number:	NA3082
Quantity:	45.00 Pounds
Waste Code 1:	D001
Waste Code 2:	Not reported
Waste Code 3:	Not reported
Waste Code 4:	Not reported
Waste Code 5:	Not reported

Map ID	Site	Database(s)	EPA ID Number
	CIGNA HEALTHCARE OF ARIZONA (Continued)		**1004674231**

Waste Code 6:	Not reported
Waste Code 7:	Not reported
Waste Code 8:	Not reported
Waste Code 9:	Not reported

Report Year:	Not reported
EPA Id:	AZD983478215
Business Type:	O
Mailing Address:	8826 N 23RD AVE 40W
Mailing City,St,Zip:	PHOENIX, AZ 85021-
Contact Name:	ERNEST DAGNINO
Contact Phone:	(602) 861-7241
Management Methods:	Not reported
Date Generator Signed the Manifest:	08/31/2005
Transporter EPA Id Number:	AZR000039784
Date Transporter Signed the Manifest:	08/31/2005
Transporter EPA Id Number:	AZR000039784
TSD EPA Id Number:	Not reported
Date TSD Signed Manifest:	09/03/2005
DOT Id Number:	NA3082
Quantity:	40.00 Pounds
Waste Code 1:	D011
Waste Code 2:	Not reported
Waste Code 3:	Not reported
Waste Code 4:	Not reported
Waste Code 5:	Not reported
Waste Code 6:	Not reported
Waste Code 7:	Not reported
Waste Code 8:	Not reported
Waste Code 9:	Not reported

Report Year:	Not reported
EPA Id:	AZD983478215
Business Type:	O
Mailing Address:	8826 N 23RD AVE 40W
Mailing City,St,Zip:	PHOENIX, AZ 85021-
Contact Name:	ERNEST DAGNINO
Contact Phone:	(602) 861-7241
Management Methods:	Not reported
Date Generator Signed the Manifest:	03/02/2005
Transporter EPA Id Number:	AZR000039784
Date Transporter Signed the Manifest:	03/02/2005
Transporter EPA Id Number:	AZR000039784
TSD EPA Id Number:	Not reported
Date TSD Signed Manifest:	03/02/2005
DOT Id Number:	NA3082
Quantity:	6.00 Gallons
Waste Code 1:	D011
Waste Code 2:	Not reported
Waste Code 3:	Not reported
Waste Code 4:	Not reported
Waste Code 5:	Not reported
Waste Code 6:	Not reported
Waste Code 7:	Not reported
Waste Code 8:	Not reported
Waste Code 9:	Not reported

Map ID	Site	Database(s)	EPA ID Number
	CIGNA HEALTHCARE OF ARIZONA (Continued)		**1004674231**

Report Year:	Not reported
EPA Id:	AZD983478215
Business Type:	O
Mailing Address:	8826 N 23RD AVE 40W
Mailing City,St,Zip:	PHOENIX, AZ 85021-
Contact Name:	ERNEST DAGNINO
Contact Phone:	(602) 861-7241
Management Methods:	Not reported
Date Generator Signed the Manifest:	06/01/2005
Transporter EPA Id Number:	AZR000039784
Date Transporter Signed the Manifest:	06/01/2005
Transporter EPA Id Number:	AZR000039784
TSD EPA Id Number:	Not reported
Date TSD Signed Manifest:	06/06/2005
DOT Id Number:	NA3082
Quantity:	8.00 Gallons
Waste Code 1:	D011
Waste Code 2:	Not reported
Waste Code 3:	Not reported
Waste Code 4:	Not reported
Waste Code 5:	Not reported
Waste Code 6:	Not reported
Waste Code 7:	Not reported
Waste Code 8:	Not reported
Waste Code 9:	Not reported

Report Year:	Not reported
EPA Id:	AZD983478215
Business Type:	O
Mailing Address:	8826 N 23RD AVE 40W
Mailing City,St,Zip:	PHOENIX, AZ 85021-
Contact Name:	ERNEST DAGNINO
Contact Phone:	(602) 861-7241
Management Methods:	Not reported
Date Generator Signed the Manifest:	06/01/2005
Transporter EPA Id Number:	AZR000039784
Date Transporter Signed the Manifest:	06/01/2005
Transporter EPA Id Number:	AZR000039784
TSD EPA Id Number:	Not reported
Date TSD Signed Manifest:	06/06/2005
DOT Id Number:	NA3082
Quantity:	8.00 Gallons
Waste Code 1:	D011
Waste Code 2:	Not reported
Waste Code 3:	Not reported
Waste Code 4:	Not reported
Waste Code 5:	Not reported
Waste Code 6:	Not reported
Waste Code 7:	Not reported
Waste Code 8:	Not reported
Waste Code 9:	Not reported

Report Year:	Not reported
EPA Id:	AZD983478215
Business Type:	O
Mailing Address:	8826 N 23RD AVE 40W
Mailing City,St,Zip:	PHOENIX, AZ 85021-

Map ID	Site	Database(s)	EPA ID Number

CIGNA HEALTHCARE OF ARIZONA (Continued) **1004674231**

Contact Name:	ERNEST DAGNINO
Contact Phone:	(602) 861-7241
Management Methods:	Not reported
Date Generator Signed the Manifest:	01/12/2005
Transporter EPA Id Number:	AZR000039784
Date Transporter Signed the Manifest:	01/12/2005
Transporter EPA Id Number:	AZR000039784
TSD EPA Id Number:	Not reported
Date TSD Signed Manifest:	01/19/2005
DOT Id Number:	NA3082
Quantity:	9.00 Gallons
Waste Code 1:	D011
Waste Code 2:	Not reported
Waste Code 3:	Not reported
Waste Code 4:	Not reported
Waste Code 5:	Not reported
Waste Code 6:	Not reported
Waste Code 7:	Not reported
Waste Code 8:	Not reported
Waste Code 9:	Not reported

Report Year:	Not reported
EPA Id:	AZD983478215
Business Type:	O
Mailing Address:	8826 N 23RD AVE 40W
Mailing City,St,Zip:	PHOENIX, AZ 85021-
Contact Name:	ERNEST DAGNINO
Contact Phone:	(602) 861-7241
Management Methods:	Not reported
Date Generator Signed the Manifest:	04/19/2005
Transporter EPA Id Number:	AZR000039784
Date Transporter Signed the Manifest:	04/19/2005
Transporter EPA Id Number:	AZR000039784
TSD EPA Id Number:	Not reported
Date TSD Signed Manifest:	04/19/2005
DOT Id Number:	NA3082
Quantity:	9.00 Gallons
Waste Code 1:	D011
Waste Code 2:	Not reported
Waste Code 3:	Not reported
Waste Code 4:	Not reported
Waste Code 5:	Not reported
Waste Code 6:	Not reported
Waste Code 7:	Not reported
Waste Code 8:	Not reported
Waste Code 9:	Not reported

Report Year:	Not reported
EPA Id:	AZD983478215
Business Type:	O
Mailing Address:	8826 N 23RD AVE 40W
Mailing City,St,Zip:	PHOENIX, AZ 85021-
Contact Name:	ERNEST DAGNINO
Contact Phone:	(602) 861-7241
Management Methods:	Not reported
Date Generator Signed the Manifest:	08/23/2005
Transporter EPA Id Number:	AZR000039784

Map ID	Site	Database(s)	EPA ID Number
	CIGNA HEALTHCARE OF ARIZONA (Continued)		**1004674231**

Date Transporter Signed the Manifest:	08/23/2005
Transporter EPA Id Number:	AZR000039784
TSD EPA Id Number:	Not reported
Date TSD Signed Manifest:	09/03/2005
DOT Id Number:	NA3082
Quantity:	27.00 Pounds
Waste Code 1:	D011
Waste Code 2:	Not reported
Waste Code 3:	Not reported
Waste Code 4:	Not reported
Waste Code 5:	Not reported
Waste Code 6:	Not reported
Waste Code 7:	Not reported
Waste Code 8:	Not reported
Waste Code 9:	Not reported

Report Year:	Not reported
EPA Id:	AZD983478215
Business Type:	O
Mailing Address:	8826 N 23RD AVE 40W
Mailing City,St,Zip:	PHOENIX, AZ 85021-
Contact Name:	ERNEST DAGNINO
Contact Phone:	(602) 861-7241
Management Methods:	Not reported
Date Generator Signed the Manifest:	08/17/2005
Transporter EPA Id Number:	AZR000039784
Date Transporter Signed the Manifest:	08/17/2005
Transporter EPA Id Number:	AZR000039784
TSD EPA Id Number:	Not reported
Date TSD Signed Manifest:	09/02/2005
DOT Id Number:	NA3082
Quantity:	54.00 Pounds
Waste Code 1:	D011
Waste Code 2:	Not reported
Waste Code 3:	Not reported
Waste Code 4:	Not reported
Waste Code 5:	Not reported
Waste Code 6:	Not reported
Waste Code 7:	Not reported
Waste Code 8:	Not reported
Waste Code 9:	Not reported

Report Year:	Not reported
EPA Id:	AZD983478215
Business Type:	O
Mailing Address:	8826 N 23RD AVE 40W
Mailing City,St,Zip:	PHOENIX, AZ 85021-
Contact Name:	ERNEST DAGNINO
Contact Phone:	(602) 861-7241
Management Methods:	Not reported
Date Generator Signed the Manifest:	04/29/2005
Transporter EPA Id Number:	AZR000039784
Date Transporter Signed the Manifest:	04/29/2005
Transporter EPA Id Number:	AZR000039784
TSD EPA Id Number:	Not reported
Date TSD Signed Manifest:	05/03/2005
DOT Id Number:	NA3082

Map ID	Site	Database(s)	EPA ID Number
	CIGNA HEALTHCARE OF ARIZONA (Continued)		**1004674231**

Quantity:	5.00 Gallons
Waste Code 1:	D011
Waste Code 2:	Not reported
Waste Code 3:	Not reported
Waste Code 4:	Not reported
Waste Code 5:	Not reported
Waste Code 6:	Not reported
Waste Code 7:	Not reported
Waste Code 8:	Not reported
Waste Code 9:	Not reported

Report Year:	Not reported
EPA Id:	AZD983478215
Business Type:	O
Mailing Address:	8826 N 23RD AVE 40W
Mailing City,St,Zip:	PHOENIX, AZ 85021-
Contact Name:	ERNEST DAGNINO
Contact Phone:	(602) 861-7241
Management Methods:	Not reported
Date Generator Signed the Manifest:	02/02/2005
Transporter EPA Id Number:	AZR000039784
Date Transporter Signed the Manifest:	02/02/2005
Transporter EPA Id Number:	AZR000039784
TSD EPA Id Number:	Not reported
Date TSD Signed Manifest:	02/08/2005
DOT Id Number:	NA3082
Quantity:	12.00 Gallons
Waste Code 1:	D011
Waste Code 2:	Not reported
Waste Code 3:	Not reported
Waste Code 4:	Not reported
Waste Code 5:	Not reported
Waste Code 6:	Not reported
Waste Code 7:	Not reported
Waste Code 8:	Not reported
Waste Code 9:	Not reported

Report Year:	Not reported
EPA Id:	AZD983478215
Business Type:	O
Mailing Address:	8826 N 23RD AVE 40W
Mailing City,St,Zip:	PHOENIX, AZ 85021-
Contact Name:	ERNEST DAGNINO
Contact Phone:	(602) 861-7241
Management Methods:	Not reported
Date Generator Signed the Manifest:	08/31/2005
Transporter EPA Id Number:	AZR000039784
Date Transporter Signed the Manifest:	08/31/2005
Transporter EPA Id Number:	AZR000039784
TSD EPA Id Number:	Not reported
Date TSD Signed Manifest:	09/03/2005
DOT Id Number:	NA3082
Quantity:	40.00 Pounds
Waste Code 1:	D011
Waste Code 2:	Not reported
Waste Code 3:	Not reported
Waste Code 4:	Not reported

Map ID	Site	Database(s)	EPA ID Number
	CIGNA HEALTHCARE OF ARIZONA (Continued)		**1004674231**

Waste Code 5:	Not reported
Waste Code 6:	Not reported
Waste Code 7:	Not reported
Waste Code 8:	Not reported
Waste Code 9:	Not reported

Report Year:	Not reported
EPA Id:	AZD983478215
Business Type:	O
Mailing Address:	8826 N 23RD AVE 40W
Mailing City,St,Zip:	PHOENIX, AZ 85021-
Contact Name:	ERNEST DAGNINO
Contact Phone:	(602) 861-7241
Management Methods:	Not reported
Date Generator Signed the Manifest:	11/02/2005
Transporter EPA Id Number:	AZR000039784
Date Transporter Signed the Manifest:	11/02/2005
Transporter EPA Id Number:	AZR000039784
TSD EPA Id Number:	Not reported
Date TSD Signed Manifest:	11/15/2005
DOT Id Number:	NA3082
Quantity:	54.00 Pounds
Waste Code 1:	D011
Waste Code 2:	Not reported
Waste Code 3:	Not reported
Waste Code 4:	Not reported
Waste Code 5:	Not reported
Waste Code 6:	Not reported
Waste Code 7:	Not reported
Waste Code 8:	Not reported
Waste Code 9:	Not reported

Report Year:	Not reported
EPA Id:	AZD983478215
Business Type:	O
Mailing Address:	8826 N 23RD AVE 40W
Mailing City,St,Zip:	PHOENIX, AZ 85021-
Contact Name:	ERNEST DAGNINO
Contact Phone:	(602) 861-7241
Management Methods:	Not reported
Date Generator Signed the Manifest:	05/11/2005
Transporter EPA Id Number:	AZR000039784
Date Transporter Signed the Manifest:	05/11/2005
Transporter EPA Id Number:	AZR000039784
TSD EPA Id Number:	Not reported
Date TSD Signed Manifest:	05/12/2005
DOT Id Number:	NA3082
Quantity:	8.00 Gallons
Waste Code 1:	D011
Waste Code 2:	Not reported
Waste Code 3:	Not reported
Waste Code 4:	Not reported
Waste Code 5:	Not reported
Waste Code 6:	Not reported
Waste Code 7:	Not reported
Waste Code 8:	Not reported
Waste Code 9:	Not reported

Map ID	Site	Database(s)	EPA ID Number
	CIGNA HEALTHCARE OF ARIZONA (Continued)		**1004674231**

Report Year:	Not reported
EPA Id:	AZD983478215
Business Type:	O
Mailing Address:	8826 N 23RD AVE 40W
Mailing City,St,Zip:	PHOENIX, AZ 85021-
Contact Name:	ERNEST DAGNINO
Contact Phone:	(602) 861-7241
Management Methods:	Not reported
Date Generator Signed the Manifest:	03/18/2005
Transporter EPA Id Number:	AZR000039784
Date Transporter Signed the Manifest:	03/18/2005
Transporter EPA Id Number:	AZR000039784
TSD EPA Id Number:	Not reported
Date TSD Signed Manifest:	03/29/2005
DOT Id Number:	NA3082
Quantity:	7.00 Gallons
Waste Code 1:	D011
Waste Code 2:	Not reported
Waste Code 3:	Not reported
Waste Code 4:	Not reported
Waste Code 5:	Not reported
Waste Code 6:	Not reported
Waste Code 7:	Not reported
Waste Code 8:	Not reported
Waste Code 9:	Not reported

Report Year:	Not reported
EPA Id:	AZD983478215
Business Type:	O
Mailing Address:	8826 N 23RD AVE 40W
Mailing City,St,Zip:	PHOENIX, AZ 85021-
Contact Name:	ERNEST DAGNINO
Contact Phone:	(602) 861-7241
Management Methods:	Not reported
Date Generator Signed the Manifest:	10/05/2005
Transporter EPA Id Number:	AZR000039784
Date Transporter Signed the Manifest:	10/05/2005
Transporter EPA Id Number:	AZR000039784
TSD EPA Id Number:	Not reported
Date TSD Signed Manifest:	10/05/2005
DOT Id Number:	NA3082
Quantity:	45.00 Pounds
Waste Code 1:	D011
Waste Code 2:	Not reported
Waste Code 3:	Not reported
Waste Code 4:	Not reported
Waste Code 5:	Not reported
Waste Code 6:	Not reported
Waste Code 7:	Not reported
Waste Code 8:	Not reported
Waste Code 9:	Not reported

Report Year:	Not reported
EPA Id:	AZD983478215
Business Type:	O
Mailing Address:	8826 N 23RD AVE 40W
Mailing City,St,Zip:	PHOENIX, AZ 85021-

Map ID	Site	Database(s)	EPA ID Number

CIGNA HEALTHCARE OF ARIZONA (Continued) **1004674231**

Contact Name:	ERNEST DAGNINO
Contact Phone:	(602) 861-7241
Management Methods:	Not reported
Date Generator Signed the Manifest:	04/01/2005
Transporter EPA Id Number:	AZR000039784
Date Transporter Signed the Manifest:	04/01/2005
Transporter EPA Id Number:	AZR000039784
TSD EPA Id Number:	Not reported
Date TSD Signed Manifest:	04/05/2005
DOT Id Number:	NA3082
Quantity:	6.00 Gallons
Waste Code 1:	D011
Waste Code 2:	Not reported
Waste Code 3:	Not reported
Waste Code 4:	Not reported
Waste Code 5:	Not reported
Waste Code 6:	Not reported
Waste Code 7:	Not reported
Waste Code 8:	Not reported
Waste Code 9:	Not reported

Report Year:	Not reported
EPA Id:	AZD983478215
Business Type:	O
Mailing Address:	8826 N 23RD AVE 40W
Mailing City,St,Zip:	PHOENIX, AZ 85021-
Contact Name:	ERNEST DAGNINO
Contact Phone:	(602) 861-7241
Management Methods:	Not reported
Date Generator Signed the Manifest:	06/21/2005
Transporter EPA Id Number:	AZR000039784
Date Transporter Signed the Manifest:	06/21/2005
Transporter EPA Id Number:	AZR000039784
TSD EPA Id Number:	Not reported
Date TSD Signed Manifest:	06/24/2005
DOT Id Number:	NA3082
Quantity:	9.00 Gallons
Waste Code 1:	D011
Waste Code 2:	Not reported
Waste Code 3:	Not reported
Waste Code 4:	Not reported
Waste Code 5:	Not reported
Waste Code 6:	Not reported
Waste Code 7:	Not reported
Waste Code 8:	Not reported
Waste Code 9:	Not reported

Click this hyperlink while viewing on your computer to access
12 additional AZ_MANIFEST: record(s) in the EDR Site Report.

EMAP:

ID Number:	111913
Township:	Not reported
Range:	Not reported
Section:	0
Quarter 1:	Not reported
Quarter 2:	Not reported

Map ID	Site	Database(s)	EPA ID Number
	CIGNA HEALTHCARE OF ARIZONA (Continued)		**1004674231**

Quarter 3:	Not reported
Latitude:	33.380191821
Longitude:	-112.073785396
Collection Method:	LOCATED FROM COUNTY PARCEL INFORMATION
Place Type:	MEDICAL FACILITY
Place Type Code:	MED
Place C Code:	PP
Facility Status:	ACTIVE
End Date:	Not reported
Verified:	Y

City	EDR ID	Site Name	Site Address	Zip	Database(s)
MARICOPA COUNTY	S103895113	DEER VALLEY	19TH AVE. AND SOUTH OF GREENWAY		SWF/LF
MARICOPA COUNTY	M300003383	UNITED METRO MATERIALS, INC.	19TH AVE. PLANT (#111)		US MINES
MARICOPA COUNTY	S103895110	CITY OF PHOENIX 22ND AVE.	22ND AVE. AND LOWER BUCKEYE RD.		SWF/LF
MARICOPA COUNTY	M300002955	WEST VALLEY SAND & GRAVEL, INC.	AGUA FRIA PLANT		US MINES
MARICOPA COUNTY	S117038586	BEARDSLEY	BETWEEN CENTRAL AVE. AND 7TH ST SOUTH OF BEARDSLEY RD.		SWF/LF
MARICOPA COUNTY	S103277500	DEL RIO	BETWEEN 7TH AND 16TH ST. NORTH OF ELWOOD RD.		SWF/LF
MARICOPA COUNTY	S110143194	PERRY LANE METHANE	NORTHEAST CORNER OF 1ST ST. AND PERRY LANE		SWF/LF
MARICOPA COUNTY	S102286873	KACHINA READY MIX FIRST STREET	NORTHEAST CORNER OF 1ST ST. AND CLARK DR.		SWF/LF
MARICOPA COUNTY	S102286909	ORANGEWOOD	NORTHEAST CORNER OF ORANGEWOOD AND 107TH AVE.		SWF/LF
MARICOPA COUNTY	S103895127	UFI	SOUTHEAST CORNER OF 123RD. AVE. AND BELL RD.		SWF/LF
MARICOPA COUNTY	S117038607	GENERAL MOTORS PROVING GROUNDS	ELLIOT RD. EAST TO SOSSMAN RD. SOUTH TO WARNER GO EAST		SWF/LF
MARICOPA COUNTY	M300003382	UNITED METRO MATERIALS, INC.	GLENDALE PLANT (#112)		US MINES
MARICOPA COUNTY	S103086668	CHANDLER INT. #1 INTERIM	SOUTHEAST INTERSECTION OF FRYE AND DOBSON RD.		SWF/LF
MARICOPA COUNTY	S103809877	WQ-GILA RIVER DDT	LOWER GILA RIVER SW AZ	0	SHWS
MARICOPA COUNTY	S110143192	CITY OF PHOENIX 19TH AVE.	1 MILE SOUTH OF I-17ON EAST SIDE OF 19TH AVE.		SWF/LF
MARICOPA COUNTY	S117038642	TERRA QUEST	1.5 MILE SOUTH OF BASELINE EAST SIDE PRIEST AVE. AVENIDOS DE		SWF/LF
MARICOPA COUNTY	S103086670	CHANDLER INT. #3 INTERIM	MILE NORTH OF GERMAN RD. MILE EAST OF GILBERT RD.		SWF/LF
MARICOPA COUNTY	S117038622	RAINBOW VALLEY	5.5 MILES FROM AZ 85 WEST TO AIRPORT RD. SOUTH OF ARLINGTON		SWF/LF
MARICOPA COUNTY	S106205150	HICKMAN'S EGG RANCH	.5 MILES SOUTH OF GLENDALE AVE. ON 99TH AVE.		SWF/LF
MARICOPA COUNTY	S106205153	RAINBOW ENTERPRISES	.25 MILES NORTH OF UNION HILLS RD. ON 54TH DR.		SWF/LF
MARICOPA COUNTY	S100293355	NEW RIVER	4.3 MILES WEST OF I-17 ON EAST LAKE PLESANT RD.		SWF/LF
MARICOPA COUNTY	S103277326	BUCKEYE	AT MILLER RD. AND GILA RIVER		SWF/LF
MARICOPA COUNTY	S107504001	CITY OF PHOENIX, NORTH GATEWAY TRANSFER STATION WTCS	EAST OF BLACK CANYON HWY MILE, MARICOPA COUNTY TAX PARCEL #2		SWTIRE
MARICOPA COUNTY	S106205141	AMERON	WEST OF 12TH STREET SOUTH OF WATKINS IN PHOENIX		SWF/LF
MARICOPA COUNTY	S102286835	7TH STREET LANDFILL	PROMISCUOUS DUMP AT 7TH ST. AND THE SALT RIVER		SWF/LF
MARICOPA COUNTY	S117038609	HASSAYAMPA	SALOME RD. WEST TO JUNCTION OF WICKENBURG AND WARD RD.		SWF/LF
MARICOPA COUNTY	S117038608	H & H MATERIALS	WEST SIDE OF CAVE CREEK WASH NORTH OF TIERRA BUENA		SWF/LF
MARICOPA COUNTY	S117038591	CHANDLER INT. #2 INTERIM	SOUTH SIDE OF QUEEN CREEK RD. 1 MILE EAST OF VAL VISTA DR.		SWF/LF
MARICOPA COUNTY	S102286863	EL MIRAGE	SOUTH SIDE OF AZ 93 AND AGUA FRIA RIVER		SWF/LF
MARICOPA COUNTY	S103895111	CITY OF PHOENIX 91ST AVE.	WEST SIDE OF 91ST. AVE.		SWF/LF
MARICOPA COUNTY	S103895105	AVONDALE	NORTH SIDE OF INTERSECTION OF US 80 AND AGUA FRIA		SWF/LF
MARICOPA COUNTY	S103895114	ESTES	EAST SIDE OF 40TH ST. SOUTH OF THE SALT RIVER		SWF/LF
MARICOPA COUNTY	M300006665	SUN STATE ROCK & MATERIALS CORP.	SUN STATE ROCK & MATERIAL		US MINES
MARICOPA COUNTY	M300003403	SUNLAND SAND & GRAVEL, LLC	SUNLAND SAND & GRAVEL PIT		US MINES
MARICOPA COUNTY	S110143190	ALLIED CONCRETE	THE SOUTHEAST CORNER OF LEHI RD.AND CENTER ST.		SWF/LF
MARICOPA COUNTY	1015730564	SMITH MILL SITE	TOWNSHIP 5 N, RANGE 4 W,		CERCLIS
MARICOPA COUNTY	S108414273	MARICOPA COUNTY, MORRISTOWN TRANSFER STATION WTCS	40135 N. US HIGHWAY 60, MARICOPA COUNTY TAX ID PARCEL NO. #5		SWTIRE
MARICOPA COUNTY	M300003407	SOUTH WEST SAND & GRAVEL	SOUTH WEST SAND & GRAVEL		US MINES

City	EDR ID	Site Name	Site Address	Zip	Database(s)
MARICOPA COUNTY	S103895121	PERRYVILLE	YUMA RD. EAST OF LUKE AIR FORCE AUXILARY FIELD #		SWF/LF
PHOENIX	S102986894	LA SALLE BUSINESS PARK	3831, 3901, & 3919 EAST LA SALLE ST	85040	Dry Wells
PHOENIX	S114977914	SOUTHERN PACIFIC PROPERTY	10TH ST / E SOUTHERN PACIFIC DR		RGA LUST
PHOENIX	S114977915	SOUTHERN PACIFIC PROPERTY	10TH ST/E SOUTHERN PACIFIC D		RGA LUST
PHOENIX	S114977916	SOUTHERN PACIFIC PROPERTY	10TH STREET/E SOUTHERN PACIFIC D		RGA LUST
PHOENIX	S114981304	11TH ST. LANDFILL	11TH ST & GIBSON LN		RGA HWS
PHOENIX	S116225951	ESCO	11TH AVE & I-17		Dry Wells
PHOENIX	S114971078	DESERT WEST COACH SERVICE	1243 OR 1245 S 7TH ST		RGA LUST
PHOENIX	S108169836	BUENA VISTA III	12TH STREET & CARSON		Dry Wells
PHOENIX	S104818288	DOBBINS CREEK	12TH STREET & DOBBINS		Dry Wells
PHOENIX	S114981169	DEER VALLEY	24802 N 14TH ST.		RGA LF
PHOENIX	S112165734	PAIDEIA ACADEMY OF SOUTH PHOENIX	SOUTH 15TH TERRACE		Dry Wells
PHOENIX	S117038439	C.O.P. STREET 11-28-488	1ST STREET & POLK		Dry Wells
PHOENIX	S114974795	MISSION LINEN SUPPLY	2652 S 1ST ST		RGA LUST
PHOENIX	S114974796	MISSION LINEN SUPPLY	2652 S 1ST STREET		RGA LUST
PHOENIX	S113878928	VALLEY STEAM CLEANERS	602 S 20TH ST		DRYCLEANERS
PHOENIX	S110975474	APS DEER VALLEY OPERATIONS BLDG N1	23RD AVE; BETWN PEORIA & CHERYL		Dry Wells
PHOENIX	S114981637	CENTRAL PLASTIC & RUBBER CO.	1015 S 23RD ST		RGA HWS
PHOENIX	S117609106	PHOENIX SOUTH MOUNTAIN WATER STORAGE	10830 S 27TH AVE	85042	EMAP
PHOENIX	1016953779	PHOENIX SOUTH MOUNTAIN WATER STORAGE	10830 S 27TH AVE	85042	RCRA-CESQG
PHOENIX	1006804583	PHOENIX FIRE DEPT ILLEGAL LAB	27TH AVE SOUTHERN NORTH	85040	RCRA NonGen / NLR
PHOENIX	S110709810	HAPPY VALLEY PARK & RIDE	29TH AVE & HAPPY VALLEY		Dry Wells
PHOENIX	S114966496	AMERICA WEST ARENA	2ND ST & JACKSON		RGA LUST
PHOENIX	S114970324	CITY OF PHX/AMERICA WEST ARENA	2ND ST & JACKSON		RGA LUST
PHOENIX	S117038437	C.O.P. STREET 11-27-244	2ND AVE & TAYLOR ST		Dry Wells
PHOENIX	S117038440	C.O.P. STREET 11-28-497	2ND ST & PIERCE ST		Dry Wells
PHOENIX	S113876517	BILTMORE CLEANING AND LAUNDRY	11 NORTH 2ND AVE		DRYCLEANERS
PHOENIX	S117038441	C.O.P. STREET 11-28-498	2ND ST & PIERCE ST		Dry Wells
PHOENIX	S105762987	5TH STREET INDUSTRIAL	3405 & 3445 S. 5TH STREET	85040	Dry Wells
PHOENIX	S109058795	VALLEY METRO LIGHT RAIL-PARK & RIDE	38TH ST & WASHINGTON		Dry Wells
PHOENIX	S114970301	CITY OF PHOENIX - STEELE INDIAN SCHOOL PARK	3RD ST & INDIAN SCHOOL		RGA LUST
PHOENIX	S114970320	CITY OF PHOENIX	3RD STREET & MCDOWELL		RGA LUST
PHOENIX	S114976204	PHOENIX, CITY OF	3RD ST & MCDOWELL		RGA LUST
PHOENIX	S117038559	SUNNYSLOPE TRANSIT CENTER	8927 N. 3RD STREET	85041	Dry Wells
PHOENIX	S114970319	CITY OF PHOENIX	3RD ST & MCDOWELL		RGA LUST
PHOENIX	S117038445	C.O.P. STREET 12-27-165	3RD AVE & LYNWOOD ST		Dry Wells
PHOENIX	S114976197	PHOENIX, CITY OF - STEELE INDIAN SCHOOL PARK	3RD ST & INDIAN SCHOOL		RGA LUST
PHOENIX	S114981775	EAST WASHINGTON COURTHOUSE	4TH-6TH AVE;WASHINGTON -JEFFERSON		RGA HWS
PHOENIX	S114981774	EAST WASHINGTON COURTHOUSE	4TH-6TH AVE; WASHINGTON - JEFFERSON		RGA HWS
PHOENIX	S110975543	ROGERS RANCH V (TIE-IN)	51ST AVE & LYDIA LANE		Dry Wells
PHOENIX	S117038447	C.O.P. STREET 13-27-147	5TH AVE & ALMERIA RD		Dry Wells
PHOENIX	S103809881	WQ-WADDELL DAM PROJECT	T. 6N, R.1E SEC. 21	0	SHWS
PHOENIX	S114966770	ARCO - FORMER	6TH ST & JEFFERSON ST		RGA LUST
PHOENIX	S117884932	THE ORCHARD ON 12TH STREET	7120 & 7128 N. 12TH ST		Dry Wells
PHOENIX	S112834840	ROOSEVELT SCHOOL DISTRICT	6000 S 7TH ST	85040	HAZNET

City	EDR ID	Site Name	Site Address	Zip	Database(s)
PHOENIX	S113876082	CLAREMONT ESTATES	7TH AVE SOUTH OF MARYLAND		Dry Wells
PHOENIX	S116624635	TURNER SPECTRUM RIDGE	7TH STREET & COVEY LN		Dry Wells
PHOENIX	S114981321	7TH AVE. LANDFILL	7TH AVE & LOWER BUCKEYE RD		RGA HWS
PHOENIX	S117591372	CITY OF PHOENIX - WATER SERVICES	17001 S 7TH AVE	85041	EMAP
PHOENIX	S114981645	CHECKER CAB	8TH PLACE & SHERMAN		RGA HWS
PHOENIX	S117576800	SOUTHERN PLAZA	845 & 935 W. SOUTHERN AVE	85041	Dry Wells
PHOENIX	S117038444	C.O.P. STREET 12-26-275	9TH AVE & MORELAND RD		Dry Wells
PHOENIX	1012163542	VILLAGE AT SOUTH MOUNTAIN	NO ADDRESS ON RECORD	85040	FINDS
PHOENIX	S114976233	PHX REDI-MIX DEER VALLEY PLANT	2147 W ADOBE		RGA LUST
PHOENIX	S114970257	CITY OF PHOENIX - DOWNTOWN VALET	IN ALLEY NORTHEAST OF THE CROSS STREETS		RGA LUST
PHOENIX	S114970312	CITY OF PHOENIX/DOWNTOWN VALET	ALLEY NE OF ADAMS/2ND AVE		RGA LUST
PHOENIX	S114970321	CITY OF PHOENIX	ALLEY NE OF ADAMS/ZND AVE		RGA LUST
PHOENIX	S114976139	PHOENIX, CITY OF - DOWNTOWN VALET	IN ALLEY NORTHEAST OF THE CROSS STREETS		RGA LUST
PHOENIX	S114970313	CITY OF PHOENIX/MONROE DEVELOP.	ALLEY NE OF ADAMS/2ND AVE		RGA LUST
PHOENIX	S103809876	WQ-WEST CENTRAL PHOENIX	AREA WIDE	0	SHWS
PHOENIX	S114982830	WQ-WEST CENTRAL PHOENIX	AREA WIDE		RGA HWS
PHOENIX	S103809874	WQ-WEST VAN BUREN AREA	AREA WIDE	0	SHWS
PHOENIX	S103809875	WQ-WELL CONST. STUDY	AREA WIDE	0	SHWS
PHOENIX	1009649031		19 AVENUE SOUTH OF HIDALGO	85041	DOT OPS
PHOENIX	S117884898	PARADISE 21 SOUTH	BELL RD & 21ST STREET		Dry Wells
PHOENIX	S114982818	WQ-PHOENIX DBCP	BETHANY HOME RD AND 12TH ST.		RGA HWS
PHOENIX	S106202561	UNITED METRO TRUCKING	I-17, BETW. MCDOWELL/THOMAS/NB		SPILLS
PHOENIX	S114968268	CENTRAL/BROADWAY TRANSIT CENTER	30 W BROADWAY		RGA LUST
PHOENIX	S114982799	WQ-EAST CENTRAL PHOENIX	CAMELBACK TO THOMAS, 16TH TO 56TH STREET		RGA HWS
PHOENIX	S103809871	WQ-EAST CENTRAL PHOENIX	CAMELBACK TO THOMAS, 16TH TO 56TH STREET	0	SHWS
PHOENIX	S114972269	FORMER CHEVRON #9-3660	3 W CAMELBACK/4996 N CENTRAL AVE		RGA LUST
PHOENIX	S114968406	CHEVRON # 9-3660	3 W CAMELBACK/4996 N CENTRAL AVE		RGA LUST
PHOENIX	S109588435	HABITAT FOR HUMANITY-ORO VISTA	CARSON RD & 13TH STREET	85042	Dry Wells
PHOENIX	S114981635	CENTRAL AVENUE LANDFILL	CENTRAL AVE & WATKINS ST		RGA HWS
PHOENIX	S114981634	CENTRAL AND CAMELBACK #1	CENTRAL AVENUE & CAMELBACK RD		RGA HWS
PHOENIX	S117609105	PHOENIX SOUTH MOUNTAIN RADIO #163608	12709 S CENTRAL	85040	EMAP
PHOENIX	S114981638	CENTRAL TIRE	1500 S. CENTRAL		RGA HWS
PHOENIX	S114970296	CITY OF PHOENIX - SOUTH MOUNTAIN COMMUNICATION CENTER	CENTRAL TO TOP OF SOUTH MOUNTAIN		RGA LUST
PHOENIX	S113876327	AMERICAN CLEANING & DYEING WORKS	38 SOUTH CENTRAL		DRYCLEANERS
PHOENIX	S105113556	AJ DECKER OFFICE BUILDING	CENTRAL AVE N. OF PINNACLE PK		Dry Wells
PHOENIX	S114970842	CROW-BARKER-PAUL/MURDOCK STATION	3550 N CENTRAL AVE #700/101 W CO		RGA LUST
PHOENIX	S114965995	ABANDONED UNIT	CENTRAL & FILLMORE ST		RGA LUST
PHOENIX	S114981994	INTERSTATE PARTS & MACHINE	1321 S. CENTRAL		RGA HWS
PHOENIX	S113877568	LAWRENCE CLEANING CO	2526 N CENTRAL		DRYCLEANERS
PHOENIX	1004675278	PRESTIGE STATION 5319	7602 S CENTRAL AVE TANK AREA	85040	RCRA NonGen / NLR
PHOENIX	S114981489	ARIZONA PUMP AND SUPPLY CO.	1308 S. CENTRAL		RGA HWS
PHOENIX	S112835238	ARCO NO 5736	7602 S CENTRAL AVE	85040	HAZNET
PHOENIX	S114970841	CROW-BARKER-PAUL/FORMER STATION	3550 N CENTRAL AVE #700/101 W CO		RGA LUST
PHOENIX	S114982382	QUALITY PRINTED CIRCUITS CORP	1831 S CENTRAL		RGA HWS
PHOENIX	S114970839	CROW-BARKER-PAUL #4	3550 N CENTRAL AVE #700/101 W CO		RGA LUST
PHOENIX	S114981681	CONFIDENTIAL	2005 NORTH CENTRAL		RGA HWS

City	EDR ID	Site Name	Site Address	Zip	Database(s)
PHOENIX	1012052657	POOLMAN	3242 S. CENTRAL AVE	85040	SSTS
PHOENIX	S114978302	SUNDANCE BROADCASTING (FORMER ST	840 N CENTRAL		RGA LUST
PHOENIX	S114970309	CITY OF PHOENIX PROPERTY	CENTRAL & FILLMORE ST		RGA LUST
PHOENIX	S114981526	AXLE TRANSMISSION OF ARIZONA, INC	1401 S. CENTRAL		RGA HWS
PHOENIX	S114978301	SUNDANCE BROADCASTING (FORMER ST	840 N CENTRAL/914 N CENTRAL		RGA LUST
PHOENIX	S109347846	CFM MECHANICAL	7849 E. CHAMBERS ST		Dry Wells
PHOENIX	1000399295	UNITED TRUCK & EQUIPMENT	SE COR OF JONES & S 19TH AVE	85041	SHWS
PHOENIX	S108932777	THE GROVES AT SOUTH MOUNTAIN	NW CORNER OF 28TH STREET & BASELINE	85040	Dry Wells
PHOENIX	S108932775	THE GROVE @ SOUTH MOUNTAIN	NW CORNER OF 28TH ST & BASELINE	85040	Dry Wells
PHOENIX	S114976176	PHOENIX, CITY OF - GRAND PRIX GARAGE	NE CORNER 5TH AVE & JEFFERSON AV		RGA LUST
PHOENIX	S114976417	PNI WAREHOUSE - FORMER	SW CORNER OF 6TH ST/MADISON ST		RGA LUST
PHOENIX	S114974465	MARICOPA COUNTY STADIUM/ARCO	SW CORNER 6TH ST & JEFFERSON ST		RGA LUST
PHOENIX	S114974466	MARICOPA COUNTY STADIUM/ARCO	SW CORNER 6TH ST & JEFFERSON		RGA LUST
PHOENIX	S114975381	NEW PNI BUILDING	NE CORNER 2ND STREET & VAN BUREN		RGA LUST
PHOENIX	S114976418	PNI WAREHOUSE/FORMER ARCO	SW CORNER OF 6TH ST/MADISON ST		RGA LUST
PHOENIX	S114976419	PNI WAREHOUSE/FORMER ARCO	SW CORNER OF 6TH ST/MADISON		RGA LUST
PHOENIX	S114976531	PRODUCE HAULING - FORMER	SE CORNER OF JACKSON 5TH & 6TH S		RGA LUST
PHOENIX	S114976532	PRODUCE HAULING CO LEASE SPTCO P	SE CORNER OF JACKSON 5TH & 6TH S		RGA LUST
PHOENIX	S114967801	BOWNE OF PHOENIX	SW CORNER CENTRAL & MCDOWELL		RGA LUST
PHOENIX	S114975378	NEW PNI BUILDING/CHEVRON	NE CORNER 2ND ST & VAN BUREN ST		RGA LUST
PHOENIX	S114967415	BANK ONE BALLPARK - CITY BLOCK 29	SW CORNER 7TH ST & JEFFERSON		RGA LUST
PHOENIX	S114979013	TEXACO	SW CORNER TURNEY & CENTRAL AVE		RGA LUST
PHOENIX	S114980369	VACANT PROPERTY	SE CORNER 5TH ST & JEFFERSON		RGA LUST
PHOENIX	S114974463	MARICOPA COUNTY STADIUM/ARCO	SE CORNER 5TH ST & JEFFERSON ST		RGA LUST
PHOENIX	S114975380	NEW PNI BUILDING/FORMER CHEVRON	NE CORNER 2ND ST & VAN BUREN		RGA LUST
PHOENIX	S114972457	FORMER TEXACO	SW CORNER TURNEY & CENTRAL AVE		RGA LUST
PHOENIX	S114970139	CITY BLOCK 29	SW CORNER 7TH ST & JEFFERSON		RGA LUST
PHOENIX	S114982254	OUTDOOR SYSTEMS INC.	SW CORNER OF CAMELBACK RD/CENTRAL AVE		RGA HWS
PHOENIX	S114979866	UNKNOWN FACILITY	SW CORNER 6TH ST & JEFFERSON		RGA LUST
PHOENIX	1006804237	PHOENIX CITY OF PUBLIC TRANSIT DEP	NW CORNER CENTRAL AND BROAD	85041	RCRA NonGen / NLR
PHOENIX	S114980363	VACANT LOT	SW CORNER CENTRAL & MCDOWELL		RGA LUST
PHOENIX	S114972414	FORMER PNI WAREHOUSE	SW CORNER OF 6TH ST/MADISON		RGA LUST
PHOENIX	S114976188	PHOENIX, CITY OF - PROPERTY	SE CORNER CENTRAL/FILMORE AVE		RGA LUST
PHOENIX	S114970310	CITY OF PHOENIX PROPERTY	SE CORNER CENTRAL/FILMORE AVE		RGA LUST
PHOENIX	S114974464	MARICOPA COUNTY STADIUM/ARCO	SE CORNER 5TH ST & JEFFERSON		RGA LUST
PHOENIX	S114973100	GRAND PRIX GARAGE	NE CORNER 5TH AVE & JEFFERSON AV		RGA LUST
PHOENIX	S114975379	NEW PNI BUILDING/CHEVRON	NE CORNER 2ND ST & VAN BUREN		RGA LUST
PHOENIX	1014631610	DEER VALLEY SUBSTATION, 19425 N. 35TH AVE.	DEER VALLEY SUBSTATION, 19425 N. 35TH AVE.		PCB TRANSFORMER
PHOENIX	S114530041	METRO LIGHTRAIL NW EXTENSION	DUNLAP & 19TH AVE		Dry Wells
PHOENIX	S101315062	CENTRAL AZ WATER CONSERV.	1/2 MI E OF 99 AVE @ CAP CANAL		SPILLS
PHOENIX	1007443818	SARTORIS LANDFILL	1.5 MI E OF I-17 N ON END OF GREENWAY RD ON N SIDE		ODI
PHOENIX	S117884837	DEER VALLEY ELEMENTARY SCHOOL #30	32150 N FOOTHILLS DR		Dry Wells
PHOENIX	S106202388	SUN VALLEY LANDSCAPE	I-17, FRONTAGE RD @ 16 ST.		SPILLS
PHOENIX	S114980427	VALLEY RENTALS	2224 NW GRAND AVE		RGA LUST
PHOENIX	S114973725	JDW ENT. DBA VALLEY RENTALS	2224 NW GRAND AVE		RGA LUST
PHOENIX	S107599801	PAT'S CLEANERS	4737 E GREENWAY STE 102		MANIFEST
PHOENIX	S114978860	TEXACO 60-349-0322	3112 E GREENWAY		RGA LUST

Count: 283 records

FOCUS MAP 4 ORPHAN SUMMARY

City	EDR ID	Site Name	Site Address	Zip	Database(s)
PHOENIX	S116225901	ALCANTARA	GREENWAY & TATUM		Dry Wells
PHOENIX	S114976219	PHX GREENWAY CO #143270	3532 W GREENWAY		RGA LUST
PHOENIX	S114966938	ARIZONA GAME & FISH DEPT	2221 W GREENWAY		RGA LUST
PHOENIX	S109132042	COMERICA BANK - HAPPY VALLEY	2025 W. HAPPY VALLEY ROAD		Dry Wells
PHOENIX	S109841184	IHOP RESTAURANT @ HAPPY VALLEY	2103 W. HAPPY VALLEY RD		Dry Wells
PHOENIX	S114973713	JAMES BOND TRUCKING CO INC	12 E HIDALGO		RGA LUST
PHOENIX	S114974096	LAKE PLEASANT REGIONAL PARK & MA	LAKE PLEASANT RD		RGA LUST
PHOENIX	S114982723	VALLEY ALUMINUM	3602 W. LINCOLN		RGA HWS
PHOENIX	1014631622	LINCOLN ST. NORTH SUBSTATION, 522 S. 2ND AVE.	LINCOLN ST. NORTH SUBSTATION, 522 S. 2ND AVE.		PCB TRANSFORMER
PHOENIX	1014627468	ARIZONA PUBLIC SERVICE COMPANY	LINCOLN ST. NORTH SUBSTATION, 522 S. 2ND AVE.		PCB TRANSFORMER
PHOENIX	S114982728	VALLEY STEEL	3XXX W. LOWER BUCKEYE		RGA HWS
PHOENIX	S113878921	VALLEY CLEANERS	1820 E MCDOWELL		DRYCLEANERS
PHOENIX	S106097935	THE GARDENS AT SOUTH MOUNTAIN	1/4 MILE N. OF BASELINE W. OF 40TH ST		Dry Wells
PHOENIX	S114967162	AT&T - SOUTH PHOENIX	6.5 MILES SW GUADALUPE		RGA LUST
PHOENIX	S114967173	AT&T COMMUNICATIONS SOUTH PHX	6.5 MILES SW GUADALUPE		RGA LUST
PHOENIX	1009647890		4301 EAST MINTON	85040	DOT OPS
PHOENIX	S114977896	SOUTH MTN COMMUNICATION SITE	SOUTH MOUNTAIN PARK TOWER SITE		RGA LUST
PHOENIX	S113390498	VALLEY CLUB @ DESERT RIGDGE PH. 2	NEC 56TH ST & DEER VALLEY RD		Dry Wells
PHOENIX	S108519216	VILLAGIO AT HAPPY VALLEY	NEC 23RD AVE & ALAMEDA		Dry Wells
PHOENIX	S108932861	VALLEY VISTA - PARCEL B	NEC JOMAX RD & NORTERRA PKWY		Dry Wells
PHOENIX	S112165765	STETSON VALLEY PARCEL 23	NEC STETSON VALLEY PKWY & DEEM HILLS		Dry Wells
PHOENIX	S106598918	PARK MEADOWS UNIT 1	NEC OF 35TH AVE & SOUTHERN	85041	Dry Wells
PHOENIX	S109132386	VINEYARD COMMONS (ARLINGTON ESTATES III)	NEC 43RD AVE & VINEYARD		Dry Wells
PHOENIX	S108932358	MINERAL CANYON	NEC CENTRAL AVE & MINERAL RD		Dry Wells
PHOENIX	S109841246	EDMC PARKING LOT 1 @ COTTON CENTER	NEC 40TH ST & ROESER		Dry Wells
PHOENIX	S108794563	NORTH HIGH RUNNING TRACK	NEC 7TH ST & THOMAS		Dry Wells
PHOENIX	S105762791	WESTON PARK UNIT ONE	NEC 27TH AVE & ROESER		Dry Wells
PHOENIX	S108250658	RIVERWALK VILLAGES - PHASE 3	NEC SOUTHERN AVENUE		Dry Wells
PHOENIX	S109132198	MIDFIRST BANK	NEC 7TH ST & BELL RD		Dry Wells
PHOENIX	S109058693	LAVEEN PAVILIONS	NEC SOUTHERN AVE & 35TH AVE		Dry Wells
PHOENIX	S106965409	RIVER WALK VILLAGES	NEC 55TH AVE & SOUTHERN		Dry Wells
PHOENIX	S108932660	SOUTH MOUNTAIN CROSSING	NWC 35TH AVE & SOUTHERN	85041	Dry Wells
PHOENIX	S108170254	VILLAGIO AT DOVE VALLEY RANCH	NWC BLACK MOUNTAIN PKWY & RANCHO PALOMA		Dry Wells
PHOENIX	S109239167	HAPPY VALLEY HAMPTON INN & HOMEWOOD SUITE	NWC CHARLOTTE DR & QUESTA DR		Dry Wells
PHOENIX	S110975504	ENCLAVE @ STETSON VALLEY	NWC HAPPY VLLEY & 55TH AVE		Dry Wells
PHOENIX	S107503666	AMBER RIDGE HEIGHTS	NWC 37TH AVE & VINEYARD RD		Dry Wells
PHOENIX	S107503894	RIVER WALK VILLAGES	NWC 55TH AVE & SOUTHERN		Dry Wells
PHOENIX	S110118540	RYAN HOUSE	NWC 1ST AVE & MERRELL ST		Dry Wells
PHOENIX	S106965292	BARCELONA	NWC OF 27TH AVE & SOUTHERN AVE	85041	Dry Wells
PHOENIX	S106097971	WESTON PARK UNIT TWO	NWC 23RD AVE & ROESER		Dry Wells
PHOENIX	S108250446	9TH STREET LOFTS	NWC 9TH ST & PECAN		Dry Wells
PHOENIX	S108932343	MATHEW HENSON SENIOR LIVING APTS (PH. 2)	NWC BUCKEYE RD & 7TH AVE		Dry Wells
PHOENIX	S109132192	MATHEW HENSON HOPE VI - PHASE IV	NWC TONTO ST & 11TH AVE		Dry Wells
PHOENIX	S109347764	TRAMONTO MARKETPLACE	NWC CAREFREE HIGHWAY & NORTH VALLEY PKWY		Dry Wells
PHOENIX	S108931957	COPPER LEAF UNIT 2	W. OF 22ND PL; BETWEEN SOUTHERN & ROESER		Dry Wells
PHOENIX	1009635475		NORTH OF LYNNE LANE ON 41ST AVENUE		DOT OPS

City	EDR ID	Site Name	Site Address	Zip	Database(s)
PHOENIX	S106097782	CROSSING AT AMBER RIDGE	W. OF 35TH AVE @ VINEYARD		Dry Wells
PHOENIX	S108794613	TAYLOR STREET DRYWELL	68 EAST OF 2ND ST & TAYLOR		Dry Wells
PHOENIX	S114971473	EMERY WORLDWIDE	2435 E PECAN		RGA LUST
PHOENIX	S114971471	EMERY WORLDWIDE/CNF TRANSPORTATI	2435 E PECAN		RGA LUST
PHOENIX	S114976201	PHOENIX, CITY OF - WATER DEPARTMENT PROPERTY	8902 W ROESER		RGA LUST
PHOENIX	S114970323	CITY OF PHX WATER DEPT PROPERTY	8902 W ROESER		RGA LUST
PHOENIX	S102987476	PARK 40	3824-3914 EAST ROESER ROAD/5050-5064 SOU	85040	Dry Wells
PHOENIX	S114970305	CITY OF PHOENIX - WATER DEPARTMENT PROPERTY	8902 W ROESER		RGA LUST
PHOENIX	S103809883	RIO SALADO PROJECT - PHOENIX REACH	SALT RIVER I-10 OVERPASS/19TH AVE OVERPASS	0	SHWS
PHOENIX	S104642898	MOUNTAIN COVE @ SOUTH MOUNTAIN	SEC S MOUNTAIN AVE & 20TH ST		Dry Wells
PHOENIX	S109132300	SONORAN FOOTHILLS APIS NORTH & SOUTH	SEC OF N. VALLEY RD & DOVE VALLEY		Dry Wells
PHOENIX	S109588462	VALLEY METRO RAIL-SPRINT	SEC 19TH AVE & CAMELBACK		Dry Wells
PHOENIX	S106718571	AUGUST SUN COUNTRY ESTATES\	SEC 27TH AVE & VINEYARD RD	85041	Dry Wells
PHOENIX	S108794538	LAVEEN VILLAGE III	SEC SOUTHERN AVE & 31ST AVE		Dry Wells
PHOENIX	S105762584	ARLINGTON ESTATES-PHASE II	SEC 43RD AVE & VINEYARD RD		Dry Wells
PHOENIX	S111381682	COVINGTON PLAZA	SEC 7TH ST & UNION HILLS		Dry Wells
PHOENIX	S108250600	MATHEW HENSON-HOPE VI-PHASE III	SEC 11TH AVE & GRANT		Dry Wells
PHOENIX	S109132289	SEVENTH STREET VILLAS	SEC SEVENTH ST & APOLLO RD		Dry Wells
PHOENIX	S109347697	RANCHO VERDE MARKETPLACE	SEC SOUTHERN AVE & 51ST AVE		Dry Wells
PHOENIX	S108170177	SOUTHERN VIEWS	SEC SOUTHERN & 31ST AVE		Dry Wells
PHOENIX	S109131982	BERKANA ON 12TH STREET	SEC 12TH ST & BELL RD		Dry Wells
PHOENIX	S114981636	CENTRAL MILLWORK	2405 W. SHERMAN		RGA HWS
PHOENIX	S114976235	PHX SOUTH CO #163166	115 W SOUTHERN		RGA LUST
PHOENIX	1012147696	SAFEWAY @ SOUTH MOUNTAIN	1533 E SOUTHERN AVE	85040	FINDS
PHOENIX	S114981608	CANYON INDUSTRIES	234 E SOUTHERN PACIFIC DR.		RGA HWS
PHOENIX	S114981652	CHEMONICS LAB DIV MCKENZIE	734 E SOUTHERN PACIFIC		RGA HWS
PHOENIX	S102985573	C.O.P. STREETS	SOUTHERN W/OF 7TH AVE	85041	Dry Wells
PHOENIX	S114972353	FORMER CIRCLE K #851	3449 W SOUTHERN		RGA LUST
PHOENIX	S114978469	SWENGEL-ROBBINS INC	837 E SOUTHERN		RGA LUST
PHOENIX	S114971334	EAST RESTHAVEN PARK CEMETERY	4310 E SOUTHERN		RGA LUST
PHOENIX	A100380947	CLOSED - ARID SOLUTIONS (CITY OF PHX JURISDICTION)	3815 EAST SOUTHERN		AST
PHOENIX	S114972296	FORMER CIRCLE K # 1790	709 W SOUTHERN		RGA LUST
PHOENIX	S114969001	CIRCLE K # 851	3449 W SOUTHERN		RGA LUST
PHOENIX	S114969691	CIRCLE K #2708776	1544 E SOUTHERN		RGA LUST
PHOENIX	S107599789	PHOENIX CITY OF PUBLIC WORKS BOPA DAY	2030 E SOUTHERN HERMOSA PARK		MANIFEST
PHOENIX	S108932680	STETSON VALLEY	STETSON VLLEY PKWY & 55TH AVE		Dry Wells
PHOENIX	S109132317	STETSON VALLEY - PARCELS 12 & 20	STETSON VALLEY PKWY		Dry Wells
PHOENIX	S103278552	TRUCK PAINTING FACILITY	SW-C 3RD AVENUE & ELWOOD STREET	85041	Dry Wells
PHOENIX	S105113606	CENTRAL & DOBBINS	SWC CENTRAL AVE & DOBBINS		Dry Wells
PHOENIX	S109132235	PARADISE VALLEY HOSP. PARKING LOT EXT.	SWC BELL RD & 40TH STREET		Dry Wells
PHOENIX	S108932870	VILLAGE AT SOUTH MOUNTAIN	SWC & SEC OF 32ND ST & BASELINE		Dry Wells
PHOENIX	S108932085	EMBARCADERO AT SOUTH MOUNTAIN	SWC 7TH AVE & SOUTH MOUNTAIN		Dry Wells
PHOENIX	S108519127	LAVEEN FARMS -UNIT II	SWC 67TH AVE & SOUTHERN		Dry Wells
PHOENIX	S114978096	SPTC PROPERTY	SWC JACKSON ST & 6TH ST		RGA LUST

Count: 283 records

FOCUS MAP 4 ORPHAN SUMMARY

City	EDR ID	Site Name	Site Address	Zip	Database(s)
PHOENIX	S111787211	FED EX GROUND	SWC 7TH AVE & PINNACLE PEAK		Dry Wells
PHOENIX	S108250601	MATTHEW HENSON - PHASE III	SWC 7TH AVE & SHERMAN ST		Dry Wells
PHOENIX	S109131988	BOUGAINVILLEA-COTTONFIELDS GOLF	SWC SOUTHERN & COTTON FIELD		Dry Wells
PHOENIX	S108932498	PINNACLE PARK - PHASE 1A	SWC PINNACLE PEAK RD & 11TH AVE		Dry Wells
PHOENIX	S109131980	BELL TOWNE CENTER PHASE 3A-TARGET SITE	SWC BELL RD & 7TH ST		Dry Wells
PHOENIX	S108932662	SOUTHERN VIEWS	SWC OF 31ST AVE & SOUTHERN AVE		Dry Wells
PHOENIX	S108931791	BOUGAINVILLEA	SWC SOUTHERN AVE & COTTONFIELDS LN		Dry Wells
PHOENIX	S109132122	GOOD SAMARITAN REG. MED. CENTER	SWC MCDOWELL RD. & 12TH STREET		Dry Wells
PHOENIX	S108932573	ROGERS RANCH UNIT 2	SWC 43RD AVE & SOUTHERN AVE		Dry Wells
PHOENIX	S108170144	ROGERS RANCH - UNIT 3	SWC 43RD AVE & VINEYARD RD		Dry Wells
PHOENIX	S109058801	VINETO	SWC 19TH AVE & VINEYARD		Dry Wells
PHOENIX	S107503982	VISTA DEL SOL SUBDIVISION	SWC ROESER RD & 15TH AVE		Dry Wells
PHOENIX	S114978797	TEXACO #61-857-2002 - FORMER	TURNEY & CENTRAL AVE		RGA LUST
PHOENIX	S114980416	VALLEY FEED AND SEED	1918 W VAN BUREN		RGA LUST
PHOENIX	S108932032	DESERT BREEZE	VINEYARD RD BETWEEN 9TH & 7TH AVE		Dry Wells
PHOENIX	S114968262	CENTRAL TRANSPORT INTERNATIONAL	5939 W WASHINGTON BLVD		RGA LUST
PHOENIX	S114971994	FEDERAL COURTHOUSE/TEXACO	WASHINGTON & 5TH AVE/BLOCK 72-73		RGA LUST

Focus Map 5

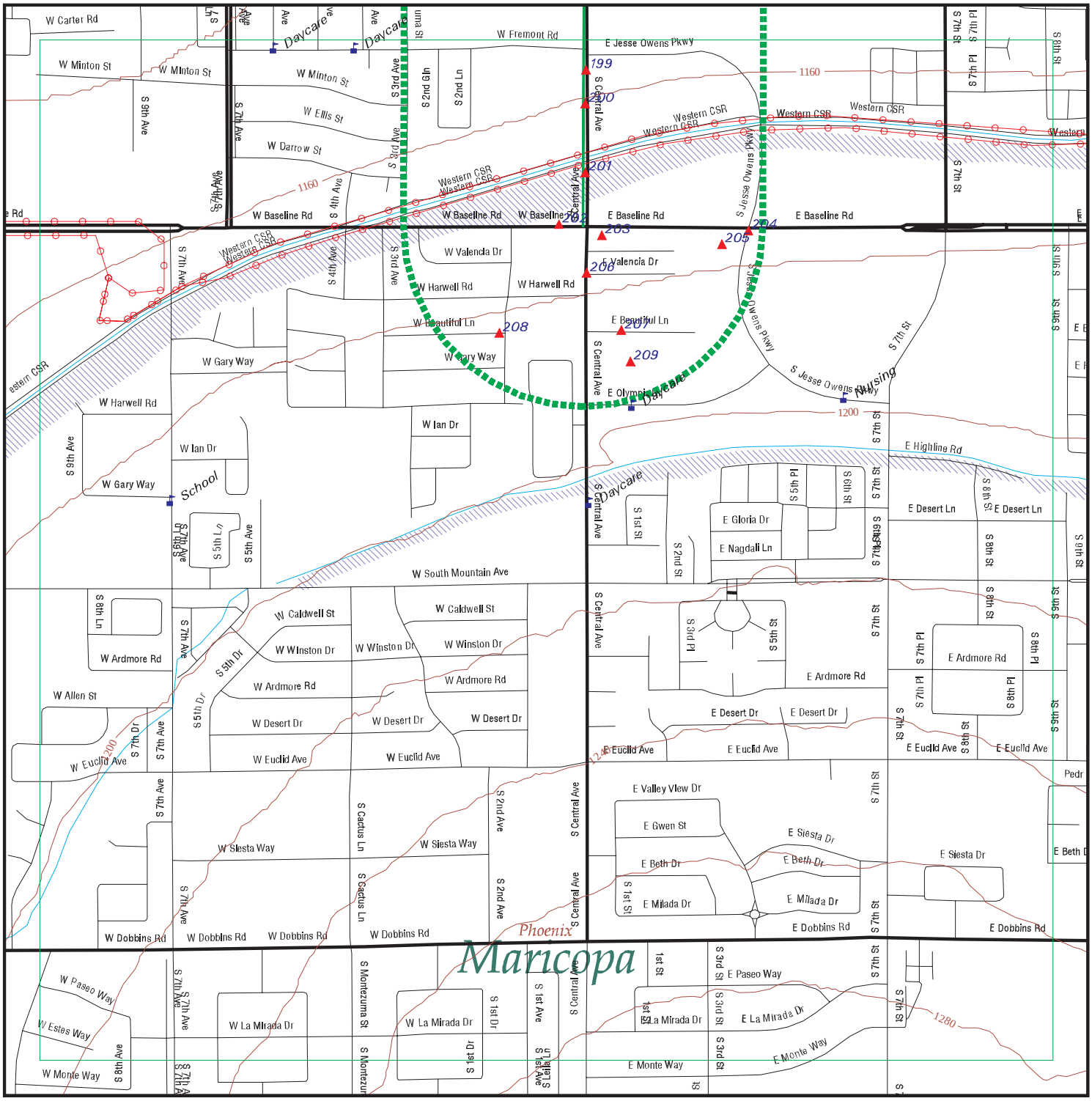

EDR DataMap® - Environmental Atlas

Valley Metro South Central Extension

Legend

- Roads
- Major Roads
- Contour Lines
- Waterways
- Railroads
- Study Boundary
- 100-Yr Flood Zones
- Powerlines
- Pipelines
- Fault Lines
- Indian Reservations BIA
- Water
- Superfund Sites
- Federal DOD Sites
- Listed Sites
- Sensitive Receptors

N

0 1/8 1/4

Scale in Miles

Copyright © 2015 EDR, Inc. © 2010 Tele Atlas Rel. 07/2009.

FOCUS MAP 5 SUMMARY

Database	Total Plotted
FEDERAL RECORDS	
NPL	0
Proposed NPL	0
Delisted NPL	0
NPL LIENS	0
CERCLIS	0
CERC-NFRAP	0
LIENS 2	0
CORRACTS	0
RCRA-TSDF	0
RCRA-LQG	0
RCRA-SQG	0
RCRA-CESQG	0
RCRA NonGen / NLR	3
US ENG CONTROLS	0
US INST CONTROL	0
ERNS	0
HMIRS	0
DOT OPS	0
US CDL	0
US BROWNFIELDS	0
DOD	0
FUDS	0
LUCIS	0
CONSENT	0
ROD	0
UMTRA	0
ODI	0
DEBRIS REGION 9	0
US MINES	0
TRIS	0
TSCA	0
FTTS	0
HIST FTTS	0
SSTS	0
ICIS	0
PADS	0
MLTS	0
RADINFO	0
FINDS	10
RAATS	0
RMP	0
US AIRS	0
LEAD SMELTERS	0
2020 COR ACTION	0
PRP	0
EPA WATCH LIST	0
US FIN ASSUR	0
FEDERAL FACILITY	0

FOCUS MAP 5 SUMMARY

Database	Total Plotted
PCB TRANSFORMER	0
US HIST CDL	0
COAL ASH DOE	0
SCRD DRYCLEANERS	0
COAL ASH EPA	0
FEMA UST	0

STATE AND LOCAL RECORDS

SPL	0
AZ WQARF	0
SHWS	0
SWF/LF	0
UIC	0
SWTIRE	0
LUST	2
UST	3
AST	0
MANIFEST	1
SPILLS	1
AUL	0
VCP	0
DRYCLEANERS	0
AZ DOD	0
BROWNFIELDS	0
CDL	0
Dry Wells	4
WWFAC	0
Aquifer	0
AIRS	0
AZURITE	2
AZ NPL	0
EMAP	10

TRIBAL RECORDS

INDIAN RESERV	0
INDIAN ODI	0
INDIAN LUST	0
INDIAN UST	0
INDIAN VCP	0

EDR PROPRIETARY RECORDS

EDR MGP	0
EDR US Hist Auto Stat	3
EDR US Hist Cleaners	1
RGA LF	0
RGA LUST	9
RGA HWS	0

FOCUS MAP 5 SUMMARY

Database	Total Plotted

NOTES:

Sites may be listed in more than one database

Map ID	Site	Database(s)	EPA ID Number
199	**CIGNA HEALTHCARE OF ARIZONA** **7236 S CENTRAL AVE** **PHOENIX, AZ 85042**	**RCRA NonGen / NLR** **FINDS** **MANIFEST** **EMAP**	**1004674231** **AZD983478215**

RCRA NonGen / NLR:

Date form received by agency:	03/13/2009
Facility name:	CIGNA HEALTHCARE OF ARIZONA
Facility address:	7236 S CENTRAL AVE PHOENIX, AZ 850425425
EPA ID:	AZD983478215
Mailing address:	8826 N 23RD AVE # 40W PHOENIX, AZ 850214154
Contact:	ERNEST DAGNINO
Contact address:	NO ADDRESS ON RECORD Not reported
Contact country:	US
Contact telephone:	(602) 861-7241
Contact email:	Not reported
EPA Region:	09
Classification:	Non-Generator
Description:	Handler: Non-Generators do not presently generate hazardous waste

Handler Activities Summary:

U.S. importer of hazardous waste:	No
Mixed waste (haz. and radioactive):	No
Recycler of hazardous waste:	No
Transporter of hazardous waste:	No
Treater, storer or disposer of HW:	No
Underground injection activity:	No
On-site burner exemption:	No
Furnace exemption:	No
Used oil fuel burner:	No
Used oil processor:	No
User oil refiner:	No
Used oil fuel marketer to burner:	No
Used oil Specification marketer:	No
Used oil transfer facility:	No
Used oil transporter:	No

Historical Generators:

Date form received by agency:	05/13/2008
Site name:	CIGNA HEALTHCARE OF ARIZONA
Classification:	Small Quantity Generator
Date form received by agency:	03/27/2007
Site name:	CIGNA HEALTHCARE OF ARIZONA
Classification:	Small Quantity Generator
Date form received by agency:	07/22/1992
Site name:	CIGNA HEALTH PLAN OF AZ INC
Classification:	Conditionally Exempt Small Quantity Generator
Violation Status:	No violations found

FINDS:

Registry ID:	110002594265

Map ID	Site	Database(s)	EPA ID Number
	CIGNA HEALTHCARE OF ARIZONA (Continued)		**1004674231**

Environmental Interest/Information System

RCRAInfo is a national information system that supports the Resource Conservation and Recovery Act (RCRA) program through the tracking of events and activities related to facilities that generate, transport, and treat, store, or dispose of hazardous waste. RCRAInfo allows RCRA program staff to track the notification, permit, compliance, and corrective action activities required under RCRA.

AZURITE (Arizona Unified Repository For Informational Tracking Of The Environment is the Arizona Department of Environmental Quality (ADEQ) database that is used for environmental enforcement and compliance reporting to the Permit and Compliance (PCS) system and to the Air Facility System Universal Interface (AFS-UI).

AZ MANIFEST:

Report Year:	Not reported
EPA Id:	AZD983478215
Business Type:	O
Mailing Address:	8826 N 23RD AVE 40W
Mailing City,St,Zip:	PHOENIX, AZ 85021-
Contact Name:	ERNEST DAGNINO
Contact Phone:	(602) 861-7241
Management Methods:	Not reported
Date Generator Signed the Manifest:	02/16/2005
Transporter EPA Id Number:	AZR000039784
Date Transporter Signed the Manifest:	02/16/2005
Transporter EPA Id Number:	AZR000039784
TSD EPA Id Number:	Not reported
Date TSD Signed Manifest:	02/21/2005
DOT Id Number:	NA3082
Quantity:	7.00 Gallons
Waste Code 1:	D011
Waste Code 2:	Not reported
Waste Code 3:	Not reported
Waste Code 4:	Not reported
Waste Code 5:	Not reported
Waste Code 6:	Not reported
Waste Code 7:	Not reported
Waste Code 8:	Not reported
Waste Code 9:	Not reported

Report Year:	Not reported
EPA Id:	AZD983478215
Business Type:	O
Mailing Address:	8826 N 23RD AVE 40W
Mailing City,St,Zip:	PHOENIX, AZ 85021-
Contact Name:	ERNEST DAGNINO
Contact Phone:	(602) 861-7241
Management Methods:	Not reported
Date Generator Signed the Manifest:	06/07/2004
Transporter EPA Id Number:	AZR000039784
Date Transporter Signed the Manifest:	06/07/2004
Transporter EPA Id Number:	AZR000039784
TSD EPA Id Number:	AZR000039784
Date TSD Signed Manifest:	06/08/2004
DOT Id Number:	NA3082

Map ID	Site	Database(s)	EPA ID Number

CIGNA HEALTHCARE OF ARIZONA (Continued) **1004674231**

Quantity:	7.00 Gallons
Waste Code 1:	D011
Waste Code 2:	Not reported
Waste Code 3:	Not reported
Waste Code 4:	Not reported
Waste Code 5:	Not reported
Waste Code 6:	Not reported
Waste Code 7:	Not reported
Waste Code 8:	Not reported
Waste Code 9:	Not reported

Report Year:	Not reported
EPA Id:	AZD983478215
Business Type:	O
Mailing Address:	8826 N 23RD AVE 40W
Mailing City,St,Zip:	PHOENIX, AZ 85021-
Contact Name:	ERNEST DAGNINO
Contact Phone:	(602) 861-7241
Management Methods:	Not reported
Date Generator Signed the Manifest:	10/19/2005
Transporter EPA Id Number:	AZR000039784
Date Transporter Signed the Manifest:	10/19/2005
Transporter EPA Id Number:	AZR000039784
TSD EPA Id Number:	Not reported
Date TSD Signed Manifest:	10/10/2005
DOT Id Number:	NA3082
Quantity:	45.00 Pounds
Waste Code 1:	D001
Waste Code 2:	Not reported
Waste Code 3:	Not reported
Waste Code 4:	Not reported
Waste Code 5:	Not reported
Waste Code 6:	Not reported
Waste Code 7:	Not reported
Waste Code 8:	Not reported
Waste Code 9:	Not reported

Report Year:	Not reported
EPA Id:	AZD983478215
Business Type:	O
Mailing Address:	8826 N 23RD AVE 40W
Mailing City,St,Zip:	PHOENIX, AZ 85021-
Contact Name:	ERNEST DAGNINO
Contact Phone:	(602) 861-7241
Management Methods:	Not reported
Date Generator Signed the Manifest:	08/31/2005
Transporter EPA Id Number:	AZR000039784
Date Transporter Signed the Manifest:	08/31/2005
Transporter EPA Id Number:	AZR000039784
TSD EPA Id Number:	Not reported
Date TSD Signed Manifest:	09/03/2005
DOT Id Number:	NA3082
Quantity:	40.00 Pounds
Waste Code 1:	D011
Waste Code 2:	Not reported
Waste Code 3:	Not reported
Waste Code 4:	Not reported

Map ID	Site	Database(s)	EPA ID Number
	CIGNA HEALTHCARE OF ARIZONA (Continued)		**1004674231**

Waste Code 5:	Not reported
Waste Code 6:	Not reported
Waste Code 7:	Not reported
Waste Code 8:	Not reported
Waste Code 9:	Not reported

Report Year:	Not reported
EPA Id:	AZD983478215
Business Type:	O
Mailing Address:	8826 N 23RD AVE 40W
Mailing City,St,Zip:	PHOENIX, AZ 85021-
Contact Name:	ERNEST DAGNINO
Contact Phone:	(602) 861-7241
Management Methods:	Not reported
Date Generator Signed the Manifest:	03/02/2005
Transporter EPA Id Number:	AZR000039784
Date Transporter Signed the Manifest:	03/02/2005
Transporter EPA Id Number:	AZR000039784
TSD EPA Id Number:	Not reported
Date TSD Signed Manifest:	03/02/2005
DOT Id Number:	NA3082
Quantity:	6.00 Gallons
Waste Code 1:	D011
Waste Code 2:	Not reported
Waste Code 3:	Not reported
Waste Code 4:	Not reported
Waste Code 5:	Not reported
Waste Code 6:	Not reported
Waste Code 7:	Not reported
Waste Code 8:	Not reported
Waste Code 9:	Not reported

Report Year:	Not reported
EPA Id:	AZD983478215
Business Type:	O
Mailing Address:	8826 N 23RD AVE 40W
Mailing City,St,Zip:	PHOENIX, AZ 85021-
Contact Name:	ERNEST DAGNINO
Contact Phone:	(602) 861-7241
Management Methods:	Not reported
Date Generator Signed the Manifest:	06/01/2005
Transporter EPA Id Number:	AZR000039784
Date Transporter Signed the Manifest:	06/01/2005
Transporter EPA Id Number:	AZR000039784
TSD EPA Id Number:	Not reported
Date TSD Signed Manifest:	06/06/2005
DOT Id Number:	NA3082
Quantity:	8.00 Gallons
Waste Code 1:	D011
Waste Code 2:	Not reported
Waste Code 3:	Not reported
Waste Code 4:	Not reported
Waste Code 5:	Not reported
Waste Code 6:	Not reported
Waste Code 7:	Not reported
Waste Code 8:	Not reported
Waste Code 9:	Not reported

Map ID	Site	Database(s)	EPA ID Number
	CIGNA HEALTHCARE OF ARIZONA (Continued)		**1004674231**

Report Year:	Not reported
EPA Id:	AZD983478215
Business Type:	O
Mailing Address:	8826 N 23RD AVE 40W
Mailing City,St,Zip:	PHOENIX, AZ 85021-
Contact Name:	ERNEST DAGNINO
Contact Phone:	(602) 861-7241
Management Methods:	Not reported
Date Generator Signed the Manifest:	06/01/2005
Transporter EPA Id Number:	AZR000039784
Date Transporter Signed the Manifest:	06/01/2005
Transporter EPA Id Number:	AZR000039784
TSD EPA Id Number:	Not reported
Date TSD Signed Manifest:	06/06/2005
DOT Id Number:	NA3082
Quantity:	8.00 Gallons
Waste Code 1:	D011
Waste Code 2:	Not reported
Waste Code 3:	Not reported
Waste Code 4:	Not reported
Waste Code 5:	Not reported
Waste Code 6:	Not reported
Waste Code 7:	Not reported
Waste Code 8:	Not reported
Waste Code 9:	Not reported

Report Year:	Not reported
EPA Id:	AZD983478215
Business Type:	O
Mailing Address:	8826 N 23RD AVE 40W
Mailing City,St,Zip:	PHOENIX, AZ 85021-
Contact Name:	ERNEST DAGNINO
Contact Phone:	(602) 861-7241
Management Methods:	Not reported
Date Generator Signed the Manifest:	01/12/2005
Transporter EPA Id Number:	AZR000039784
Date Transporter Signed the Manifest:	01/12/2005
Transporter EPA Id Number:	AZR000039784
TSD EPA Id Number:	Not reported
Date TSD Signed Manifest:	01/19/2005
DOT Id Number:	NA3082
Quantity:	9.00 Gallons
Waste Code 1:	D011
Waste Code 2:	Not reported
Waste Code 3:	Not reported
Waste Code 4:	Not reported
Waste Code 5:	Not reported
Waste Code 6:	Not reported
Waste Code 7:	Not reported
Waste Code 8:	Not reported
Waste Code 9:	Not reported

Report Year:	Not reported
EPA Id:	AZD983478215
Business Type:	O
Mailing Address:	8826 N 23RD AVE 40W
Mailing City,St,Zip:	PHOENIX, AZ 85021-

Map ID	Site	Database(s)	EPA ID Number

CIGNA HEALTHCARE OF ARIZONA (Continued) **1004674231**

Contact Name:	ERNEST DAGNINO
Contact Phone:	(602) 861-7241
Management Methods:	Not reported
Date Generator Signed the Manifest:	04/19/2005
Transporter EPA Id Number:	AZR000039784
Date Transporter Signed the Manifest:	04/19/2005
Transporter EPA Id Number:	AZR000039784
TSD EPA Id Number:	Not reported
Date TSD Signed Manifest:	04/19/2005
DOT Id Number:	NA3082
Quantity:	9.00 Gallons
Waste Code 1:	D011
Waste Code 2:	Not reported
Waste Code 3:	Not reported
Waste Code 4:	Not reported
Waste Code 5:	Not reported
Waste Code 6:	Not reported
Waste Code 7:	Not reported
Waste Code 8:	Not reported
Waste Code 9:	Not reported

Report Year:	Not reported
EPA Id:	AZD983478215
Business Type:	O
Mailing Address:	8826 N 23RD AVE 40W
Mailing City,St,Zip:	PHOENIX, AZ 85021-
Contact Name:	ERNEST DAGNINO
Contact Phone:	(602) 861-7241
Management Methods:	Not reported
Date Generator Signed the Manifest:	08/23/2005
Transporter EPA Id Number:	AZR000039784
Date Transporter Signed the Manifest:	08/23/2005
Transporter EPA Id Number:	AZR000039784
TSD EPA Id Number:	Not reported
Date TSD Signed Manifest:	09/03/2005
DOT Id Number:	NA3082
Quantity:	27.00 Pounds
Waste Code 1:	D011
Waste Code 2:	Not reported
Waste Code 3:	Not reported
Waste Code 4:	Not reported
Waste Code 5:	Not reported
Waste Code 6:	Not reported
Waste Code 7:	Not reported
Waste Code 8:	Not reported
Waste Code 9:	Not reported

Report Year:	Not reported
EPA Id:	AZD983478215
Business Type:	O
Mailing Address:	8826 N 23RD AVE 40W
Mailing City,St,Zip:	PHOENIX, AZ 85021-
Contact Name:	ERNEST DAGNINO
Contact Phone:	(602) 861-7241
Management Methods:	Not reported
Date Generator Signed the Manifest:	08/17/2005
Transporter EPA Id Number:	AZR000039784

Map ID	Site	Database(s)	EPA ID Number
	CIGNA HEALTHCARE OF ARIZONA (Continued)		**1004674231**

Date Transporter Signed the Manifest:	08/17/2005
Transporter EPA Id Number:	AZR000039784
TSD EPA Id Number:	Not reported
Date TSD Signed Manifest:	09/02/2005
DOT Id Number:	NA3082
Quantity:	54.00 Pounds
Waste Code 1:	D011
Waste Code 2:	Not reported
Waste Code 3:	Not reported
Waste Code 4:	Not reported
Waste Code 5:	Not reported
Waste Code 6:	Not reported
Waste Code 7:	Not reported
Waste Code 8:	Not reported
Waste Code 9:	Not reported

Report Year:	Not reported
EPA Id:	AZD983478215
Business Type:	O
Mailing Address:	8826 N 23RD AVE 40W
Mailing City,St,Zip:	PHOENIX, AZ 85021-
Contact Name:	ERNEST DAGNINO
Contact Phone:	(602) 861-7241
Management Methods:	Not reported
Date Generator Signed the Manifest:	04/29/2005
Transporter EPA Id Number:	AZR000039784
Date Transporter Signed the Manifest:	04/29/2005
Transporter EPA Id Number:	AZR000039784
TSD EPA Id Number:	Not reported
Date TSD Signed Manifest:	05/03/2005
DOT Id Number:	NA3082
Quantity:	5.00 Gallons
Waste Code 1:	D011
Waste Code 2:	Not reported
Waste Code 3:	Not reported
Waste Code 4:	Not reported
Waste Code 5:	Not reported
Waste Code 6:	Not reported
Waste Code 7:	Not reported
Waste Code 8:	Not reported
Waste Code 9:	Not reported

Report Year:	Not reported
EPA Id:	AZD983478215
Business Type:	O
Mailing Address:	8826 N 23RD AVE 40W
Mailing City,St,Zip:	PHOENIX, AZ 85021-
Contact Name:	ERNEST DAGNINO
Contact Phone:	(602) 861-7241
Management Methods:	Not reported
Date Generator Signed the Manifest:	02/02/2005
Transporter EPA Id Number:	AZR000039784
Date Transporter Signed the Manifest:	02/02/2005
Transporter EPA Id Number:	AZR000039784
TSD EPA Id Number:	Not reported
Date TSD Signed Manifest:	02/08/2005
DOT Id Number:	NA3082

Map ID	Site	Database(s)	EPA ID Number
	CIGNA HEALTHCARE OF ARIZONA (Continued)		**1004674231**

Quantity:	12.00 Gallons
Waste Code 1:	D011
Waste Code 2:	Not reported
Waste Code 3:	Not reported
Waste Code 4:	Not reported
Waste Code 5:	Not reported
Waste Code 6:	Not reported
Waste Code 7:	Not reported
Waste Code 8:	Not reported
Waste Code 9:	Not reported

Report Year:	Not reported
EPA Id:	AZD983478215
Business Type:	O
Mailing Address:	8826 N 23RD AVE 40W
Mailing City,St,Zip:	PHOENIX, AZ 85021-
Contact Name:	ERNEST DAGNINO
Contact Phone:	(602) 861-7241
Management Methods:	Not reported
Date Generator Signed the Manifest:	08/31/2005
Transporter EPA Id Number:	AZR000039784
Date Transporter Signed the Manifest:	08/31/2005
Transporter EPA Id Number:	AZR000039784
TSD EPA Id Number:	Not reported
Date TSD Signed Manifest:	09/03/2005
DOT Id Number:	NA3082
Quantity:	40.00 Pounds
Waste Code 1:	D011
Waste Code 2:	Not reported
Waste Code 3:	Not reported
Waste Code 4:	Not reported
Waste Code 5:	Not reported
Waste Code 6:	Not reported
Waste Code 7:	Not reported
Waste Code 8:	Not reported
Waste Code 9:	Not reported

Report Year:	Not reported
EPA Id:	AZD983478215
Business Type:	O
Mailing Address:	8826 N 23RD AVE 40W
Mailing City,St,Zip:	PHOENIX, AZ 85021-
Contact Name:	ERNEST DAGNINO
Contact Phone:	(602) 861-7241
Management Methods:	Not reported
Date Generator Signed the Manifest:	11/02/2005
Transporter EPA Id Number:	AZR000039784
Date Transporter Signed the Manifest:	11/02/2005
Transporter EPA Id Number:	AZR000039784
TSD EPA Id Number:	Not reported
Date TSD Signed Manifest:	11/15/2005
DOT Id Number:	NA3082
Quantity:	54.00 Pounds
Waste Code 1:	D011
Waste Code 2:	Not reported
Waste Code 3:	Not reported
Waste Code 4:	Not reported

Map ID	Site	Database(s)	EPA ID Number

CIGNA HEALTHCARE OF ARIZONA (Continued) **1004674231**

Waste Code 5:	Not reported
Waste Code 6:	Not reported
Waste Code 7:	Not reported
Waste Code 8:	Not reported
Waste Code 9:	Not reported

Report Year:	Not reported
EPA Id:	AZD983478215
Business Type:	O
Mailing Address:	8826 N 23RD AVE 40W
Mailing City,St,Zip:	PHOENIX, AZ 85021-
Contact Name:	ERNEST DAGNINO
Contact Phone:	(602) 861-7241
Management Methods:	Not reported
Date Generator Signed the Manifest:	05/11/2005
Transporter EPA Id Number:	AZR000039784
Date Transporter Signed the Manifest:	05/11/2005
Transporter EPA Id Number:	AZR000039784
TSD EPA Id Number:	Not reported
Date TSD Signed Manifest:	05/12/2005
DOT Id Number:	NA3082
Quantity:	8.00 Gallons
Waste Code 1:	D011
Waste Code 2:	Not reported
Waste Code 3:	Not reported
Waste Code 4:	Not reported
Waste Code 5:	Not reported
Waste Code 6:	Not reported
Waste Code 7:	Not reported
Waste Code 8:	Not reported
Waste Code 9:	Not reported

Report Year:	Not reported
EPA Id:	AZD983478215
Business Type:	O
Mailing Address:	8826 N 23RD AVE 40W
Mailing City,St,Zip:	PHOENIX, AZ 85021-
Contact Name:	ERNEST DAGNINO
Contact Phone:	(602) 861-7241
Management Methods:	Not reported
Date Generator Signed the Manifest:	03/18/2005
Transporter EPA Id Number:	AZR000039784
Date Transporter Signed the Manifest:	03/18/2005
Transporter EPA Id Number:	AZR000039784
TSD EPA Id Number:	Not reported
Date TSD Signed Manifest:	03/29/2005
DOT Id Number:	NA3082
Quantity:	7.00 Gallons
Waste Code 1:	D011
Waste Code 2:	Not reported
Waste Code 3:	Not reported
Waste Code 4:	Not reported
Waste Code 5:	Not reported
Waste Code 6:	Not reported
Waste Code 7:	Not reported
Waste Code 8:	Not reported
Waste Code 9:	Not reported

Map ID	Site	Database(s)	EPA ID Number

CIGNA HEALTHCARE OF ARIZONA (Continued) **1004674231**

Report Year:	Not reported
EPA Id:	AZD983478215
Business Type:	O
Mailing Address:	8826 N 23RD AVE 40W
Mailing City,St,Zip:	PHOENIX, AZ 85021-
Contact Name:	ERNEST DAGNINO
Contact Phone:	(602) 861-7241
Management Methods:	Not reported
Date Generator Signed the Manifest:	10/05/2005
Transporter EPA Id Number:	AZR000039784
Date Transporter Signed the Manifest:	10/05/2005
Transporter EPA Id Number:	AZR000039784
TSD EPA Id Number:	Not reported
Date TSD Signed Manifest:	10/05/2005
DOT Id Number:	NA3082
Quantity:	45.00 Pounds
Waste Code 1:	D011
Waste Code 2:	Not reported
Waste Code 3:	Not reported
Waste Code 4:	Not reported
Waste Code 5:	Not reported
Waste Code 6:	Not reported
Waste Code 7:	Not reported
Waste Code 8:	Not reported
Waste Code 9:	Not reported

Report Year:	Not reported
EPA Id:	AZD983478215
Business Type:	O
Mailing Address:	8826 N 23RD AVE 40W
Mailing City,St,Zip:	PHOENIX, AZ 85021-
Contact Name:	ERNEST DAGNINO
Contact Phone:	(602) 861-7241
Management Methods:	Not reported
Date Generator Signed the Manifest:	04/01/2005
Transporter EPA Id Number:	AZR000039784
Date Transporter Signed the Manifest:	04/01/2005
Transporter EPA Id Number:	AZR000039784
TSD EPA Id Number:	Not reported
Date TSD Signed Manifest:	04/05/2005
DOT Id Number:	NA3082
Quantity:	6.00 Gallons
Waste Code 1:	D011
Waste Code 2:	Not reported
Waste Code 3:	Not reported
Waste Code 4:	Not reported
Waste Code 5:	Not reported
Waste Code 6:	Not reported
Waste Code 7:	Not reported
Waste Code 8:	Not reported
Waste Code 9:	Not reported

Report Year:	Not reported
EPA Id:	AZD983478215
Business Type:	O
Mailing Address:	8826 N 23RD AVE 40W
Mailing City,St,Zip:	PHOENIX, AZ 85021-

Map ID	Site	Database(s)	EPA ID Number

CIGNA HEALTHCARE OF ARIZONA (Continued) **1004674231**

Contact Name:	ERNEST DAGNINO
Contact Phone:	(602) 861-7241
Management Methods:	Not reported
Date Generator Signed the Manifest:	06/21/2005
Transporter EPA Id Number:	AZR000039784
Date Transporter Signed the Manifest:	06/21/2005
Transporter EPA Id Number:	AZR000039784
TSD EPA Id Number:	Not reported
Date TSD Signed Manifest:	06/24/2005
DOT Id Number:	NA3082
Quantity:	9.00 Gallons
Waste Code 1:	D011
Waste Code 2:	Not reported
Waste Code 3:	Not reported
Waste Code 4:	Not reported
Waste Code 5:	Not reported
Waste Code 6:	Not reported
Waste Code 7:	Not reported
Waste Code 8:	Not reported
Waste Code 9:	Not reported

Click this hyperlink while viewing on your computer to access
12 additional AZ_MANIFEST: record(s) in the EDR Site Report.

EMAP:

ID Number:	111913
Township:	Not reported
Range:	Not reported
Section:	0
Quarter 1:	Not reported
Quarter 2:	Not reported
Quarter 3:	Not reported
Latitude:	33.380191821
Longitude:	-112.073785396
Collection Method:	LOCATED FROM COUNTY PARCEL INFORMATION
Place Type:	MEDICAL FACILITY
Place Type Code:	MED
Place C Code:	PP
Facility Status:	ACTIVE
End Date:	Not reported
Verified:	Y

---

200 **CENTRAL PLACE SHOPPING CENTER** **Dry Wells** **S103491382**
7227 SOUTH CENTRAL AVENUE **N/A**
PHOENIX, AZ 85040

DRY WELLS:

Drywell Number:	3
Drywell Status:	Not reported
Drywell Status Change:	Not reported
Other Drywell Status:	Not reported
Facility Phone:	(602) 468-6100
Registration Number:	4501
County Code:	07
Business Code:	02
Reg Thru Number:	Not reported
Fee:	$10.00

Map ID	Site	Database(s)	EPA ID Number

CENTRAL PLACE SHOPPING CENTER (Continued) **S103491382**

Owner Contact Name:	Not reported
Owner Id:	Not reported
Prop Owner Name:	SOUTHGATE CENTER DEVCO
Prop Owner Address:	2231 EAST CAMELBACK RD, SUITE 215
Prop Owner City/State/Zip:	85016
Prop Owner Phone:	Not reported
Contact Person Name:	ROSE ANGELITA
Contact Person Title:	Not reported
Contact Person Address:	Not reported
Contact Person City/State/Zip:	Not reported
Contact Person Phone:	Not reported
Township:	01N
Range:	03E
Section1:	32
Quarter Section:	SE
DW Penetrate Groundwater:	Not reported
Site Plan Sent:	Y
Entry Date:	11/18/1991
Other Business:	Not reported
Section2:	Not reported
Section3:	Not reported
Proj Officer:	Not reported
In Compliance Letter:	Not reported
Request Date:	Not reported
Incomplete Submittal:	Not reported
App Det App:	Not reported
App Required:	Not reported
Future App Required:	Not reported
Mgmt Practice Plan:	Not reported
Drillers Log:	Not reported
Additional Fee:	Not reported
Request 2 For Info:	Not reported
Refer To Compliance:	Not reported
App Date:	Not reported
Reg Received Date:	Not reported
Permitting Notification:	Not reported
Registration Number 1:	4501
Registration Key:	4501
Driveway:	Not reported
Rooftop:	Not reported
Street:	Not reported

---

201 **PARKWAY SERV STA** **EDR US Hist Auto Stat** **1008992917**
7445 S CENTRAL DR **N/A**
PHOENIX, AZ

EDR Historical Auto Stations:

Name:	PARKWAY SERV STA
Year:	1955
Type:	AUTOMOBILE SERVICE STATIONS

Map ID	Site	Database(s)	EPA ID Number
202	**TRULINE CORP.** **I-10 @ BASELINE** **PHOENIX, AZ**	**SPILLS**	**S104850942** **N/A**

SPILLS:

Incident Date:	11/09/87
Property Mngmt:	State
Chemicals:	Diesel
Response Date:	11/9/1987
Type:	Release
Referred to:	N/A
Fund Amount:	ADOT/Unk
Quantity:	200 gals.
Incident Number:	87-231
Referral Date:	N/A
Structure:	Tank
Date Report:	11/09/87

202	**AUTOZONE #2755** **14 W BASELINE RD** **PHOENIX, AZ 85041**	**EMAP**	**S117587047** **N/A**

EMAP:

ID Number:	115032
Township:	Not reported
Range:	Not reported
Section:	0
Quarter 1:	Not reported
Quarter 2:	Not reported
Quarter 3:	Not reported
Latitude:	33.378204688
Longitude:	-112.074294056
Collection Method:	LOCATED FROM COUNTY PARCEL INFORMATION
Place Type:	AUTO/VEHICLE REPAIR FACILITY
Place Type Code:	AUTO
Place C Code:	PP
Facility Status:	ACTIVE
End Date:	Not reported
Verified:	Y

202	**AUTOZONE #2755** **14 W BASELINE RD** **PHOENIX, AZ 85041**	**FINDS**	**1012146072** **N/A**

FINDS:

Registry ID: 110039291815

Environmental Interest/Information System
AZURITE (Arizona Unified Repository For Informational Tracking Of The Environment is the Arizona Department of Environmental Quality (ADEQ) database that is used for environmental enforcement and compliance reporting to the Permit and Compliance (PCS) system and to the Air Facility System Universal Interface (AFS-UI).

Map ID	Site	Database(s)	EPA ID Number
203	**SMITTY'S #15** **26 EAST BASELINE ROAD** **PHOENIX, AZ 85040**	**Dry Wells**	**S103492973** **N/A**

DRY WELLS:

Drywell Number:	5
Drywell Status:	A
Drywell Status Change:	Not reported
Other Drywell Status:	Not reported
Facility Phone:	(602) 262-1011
Registration Number:	2795
County Code:	07
Business Code:	02
Reg Thru Number:	Not reported
Fee:	$10.00
Owner Contact Name:	Not reported
Owner Id:	Not reported
Prop Owner Name:	SMITTY'S COPORATE OFFICE
Prop Owner Address:	2626 SOUTH 7TH STREET
Prop Owner City/State/Zip:	85034
Prop Owner Phone:	Not reported
Contact Person Name:	JOE MICELLI, JR.
Contact Person Title:	Not reported
Contact Person Address:	Not reported
Contact Person City/State/Zip:	Not reported
Contact Person Phone:	Not reported
Township:	01N
Range:	03E
Section1:	32
Quarter Section:	SESW
DW Penetrate Groundwater:	Not reported
Site Plan Sent:	Not reported
Entry Date:	07/30/1991
Other Business:	Not reported
Section2:	Not reported
Section3:	Not reported
Proj Officer:	Not reported
In Compliance Letter:	Not reported
Request Date:	Not reported
Incomplete Submittal:	Not reported
App Det App:	Not reported
App Required:	Not reported
Future App Required:	Not reported
Mgmt Practice Plan:	Not reported
Drillers Log:	Not reported
Additional Fee:	Not reported
Request 2 For Info:	Not reported
Refer To Compliance:	Not reported
App Date:	Not reported
Reg Received Date:	Not reported
Permitting Notification:	Not reported
Registration Number 1:	2795
Registration Key:	2795
Driveway:	Yes
Rooftop:	Yes
Street:	Yes

Map ID	Site	Database(s)	EPA ID Number
203	**CHECKER #1012** **52 E BASELINE RD** **PHOENIX, AZ 85042**	**FINDS**	**1012156205** **N/A**

FINDS:

Registry ID: 110039343403

Environmental Interest/Information System
AZURITE (Arizona Unified Repository For Informational Tracking Of The Environment is the Arizona Department of Environmental Quality (ADEQ) database that is used for environmental enforcement and compliance reporting to the Permit and Compliance (PCS) system and to the Air Facility System Universal Interface (AFS-UI).

Map ID	Site	Database(s)	EPA ID Number
203	**CHECKER #1012** **52 E BASELINE RD** **PHOENIX, AZ 85042**	**EMAP**	**S117590379** **N/A**

EMAP:

ID Number:	115446
Township:	Not reported
Range:	Not reported
Section:	0
Quarter 1:	Not reported
Quarter 2:	Not reported
Quarter 3:	Not reported
Latitude:	33.378120802
Longitude:	-112.070031932
Collection Method:	LOCATED FROM COUNTY PARCEL INFORMATION
Place Type:	AUTO/VEHICLE REPAIR FACILITY
Place Type Code:	AUTO
Place C Code:	PP
Facility Status:	NOT ACTIVE
End Date:	07/09/2010
Verified:	Y

Map ID	Site	Database(s)	EPA ID Number
203	**CIRCLE K STORE #8517** **7601 S CENTRAL AVE** **PHOENIX, AZ**	**RGA LUST**	**S114970109** **N/A**

RGA LUST:

1997	CIRCLE K STORE #8517	7601 S CENTRAL AVE
1996	CIRCLE K STORE #8517	7601 S CENTRAL AVE

Map ID	Site	Database(s)	EPA ID Number
203	**CIRCLE K STORE #2708517** **7601 S CENTRAL AVE** **PHOENIX, AZ 85042**	**FINDS**	**1012169812** **N/A**

FINDS:

Registry ID: 110039382272

Environmental Interest/Information System
AZURITE (Arizona Unified Repository For Informational Tracking Of The Environment is the Arizona Department of Environmental Quality (ADEQ) database that is used for environmental enforcement and compliance reporting to the Permit and Compliance (PCS) system and to the Air Facility System Universal Interface (AFS-UI).

Map ID	Site	Database(s)	EPA ID Number
203	**TEXACO SERVICE STATION #8517** **7601 S CENTRAL AVE** **PHOENIX, AZ**	**RGA LUST**	**S114978936** **N/A**

RGA LUST:

1995	TEXACO SERVICE STATION #8517	7601 S CENTRAL AVE
1994	TEXACO SERVICE STATION #8517	7601 S CENTRAL AVE

Map ID	Site	Database(s)	EPA ID Number
203	**TEXACO - S CENTRAL AVE** **7601 S CENTRAL AVE** **PHOENIX, AZ**	**RGA LUST**	**S114978808** **N/A**

RGA LUST:

2008	TEXACO - S CENTRAL AVE	7601 S CENTRAL AVE
2007	TEXACO - S CENTRAL AVE	7601 S CENTRAL AVE

Map ID	Site	Database(s)	EPA ID Number
203	**TEXACO SERVICE STATION** **7601 S CENTRAL AVE** **PHOENIX, AZ**	**RGA LUST**	**S114978945** **N/A**

RGA LUST:

1993	TEXACO SERVICE STATION	7601 S CENTRAL AVE

Map ID	Site	Database(s)	EPA ID Number
203	**CIRCLE K STORE #2708517** **7601 S CENTRAL AVE** **PHOENIX, AZ**	**RGA LUST**	**S114970083** **N/A**

RGA LUST:

2012	CIRCLE K STORE #2708517	7601 S CENTRAL AVE
2011	CIRCLE K STORE #2708517	7601 S CENTRAL AVE
2010	CIRCLE K STORE #2708517	7601 S CENTRAL AVE
2009	CIRCLE K STORE #2708517	7601 S CENTRAL AVE

Map ID	Site	Database(s)	EPA ID Number
203	**CIRCLE K STORE #2708517** **7601 S CENTRAL AVE** **PHOENIX, AZ 85042**	**LUST** **UST** **AZURITE** **EMAP**	**U003050179** **N/A**

LUST:

Facility ID:	0-004926
Facility Status:	CLOSED
Lust Number:	0329.01
Leak Priority:	CLOSED SOIL LVL MEETS TIER1
Notification:	08/12/87
Date Closed:	05/08/96

UST:

Facility ID:	0-004926
Owner:	CIRCLE K STORES INC
Latitude:	33.377447
Longitude:	112.073035
Tank ID:	1
Date Closed:	09/24/1987
Closure Type:	**Perm Removal**
Tank ID:	2
Date Closed:	09/24/1987
Closure Type:	**Perm Removal**
Tank ID:	3
Date Closed:	09/24/1987
Closure Type:	**Perm Removal**
Tank ID:	4
Date Closed:	09/24/1987
Closure Type:	**Perm Removal**
Tank ID:	5
Date Closed:	01/01/1900
Closure Type:	**Not reported**
Tank ID:	6
Date Closed:	01/01/1900
Closure Type:	**Not reported**
Tank ID:	7
Date Closed:	01/01/1900
Closure Type:	**Not reported**

AZURITE:

Remediation ID:	2646
Program:	LEAKING UNDERGROUND STORAGE TANK PROGRAM
Program File Number:	UST0329.01
Type:	OTHER
Remediation Start Date:	12/01/1987
Remediation End Date:	05/08/1996
DEUR Record Date:	Not reported
WPD Dirctr's Approval:	Not reported
VEMUR Record Date:	Not reported

Map ID	Site	Database(s)	EPA ID Number

CIRCLE K STORE #2708517 (Continued) **U003050179**

DEUR Release Date: Not reported

EMAP:

ID Number:	3897
Township:	1N
Range:	3E
Section:	5
Quarter 1:	NE
Quarter 2:	NW
Quarter 3:	NW
Latitude:	33.377447222
Longitude:	-112.072925000
Collection Method:	LOCATED FROM COUNTY PARCEL INFORMATION
Place Type:	GAS FILLING STATION - COMMERCIAL
Place Type Code:	GS
Place C Code:	PP
Facility Status:	ACTIVE
End Date:	Not reported
Verified:	Y

---

203 **TOSCO CIRCLE K # 8517/TEXACO** **RGA LUST** **S114979315**
7601 S CENTRAL AVE **N/A**
PHOENIX, AZ

RGA LUST:

2002	TOSCO CIRCLE K # 8517/TEXACO	7601 S CENTRAL AVE
2001	TOSCO CIRCLE K # 8517/TEXACO	7601 S CENTRAL AVE
2000	TOSCO CIRCLE K # 8517/TEXACO	7601 S CENTRAL AVE
1999	TOSCO CIRCLE K # 8517/TEXACO	7601 S CENTRAL AVE
1998	TOSCO CIRCLE K # 8517/TEXACO	7601 S CENTRAL AVE

---

203 **CIRCLE K #2708517** **RGA LUST** **S114969670**
7601 S CENTRAL AVE **N/A**
PHOENIX, AZ

RGA LUST:

2005	CIRCLE K #2708517	7601 S CENTRAL AVE
2004	CIRCLE K #2708517	7601 S CENTRAL AVE

---

203 **HUFFS TEXACO SERVICE** **EDR US Hist Auto Stat** **1008991393**
7601 S CENTRAL AVE **N/A**
PHOENIX, AZ

EDR Historical Auto Stations:

Name:	HUFFS TEXACO SERVICE
Year:	1977
Type:	GASOLINE STATIONS
Name:	HUFFS TEXACO SERVICE
Year:	1982
Type:	GASOLINE STATIONS

Map ID	Site	Database(s)	EPA ID Number
203	**SAVCO #5** **15 E BASELINE RD** **PHOENIX, AZ 85042**	**LUST** **UST** **AZURITE** **EMAP**	**U001155993** **N/A**

LUST:

Facility ID:	0-004358
Facility Status:	CLOSED
Lust Number:	2099.01
Leak Priority:	CLOSED SOIL LVL MEETS TIER1
Notification:	12/12/91
Date Closed:	05/23/96
Lust Number:	2099.02
Leak Priority:	CLOSED SOIL LVL MEETS TIER1
Notification:	12/12/91
Date Closed:	05/23/96

UST:

Facility ID:	0-004358
Owner:	SAVEALL INDUSTRIES INC
Latitude:	33.377505
Longitude:	112.072720
Tank ID:	1
Date Closed:	11/18/1991
Closure Type:	**Perm Removal**
Tank ID:	2
Date Closed:	11/18/1991
Closure Type:	**Perm Removal**
Tank ID:	3
Date Closed:	11/18/1991
Closure Type:	**Perm Removal**
Tank ID:	4
Date Closed:	11/18/1991
Closure Type:	**Perm Removal**

AZURITE:

Remediation ID:	16455
Program:	LEAKING UNDERGROUND STORAGE TANK PROGRAM
Program File Number:	UST2099.01
Type:	OTHER
Remediation Start Date:	12/15/1993
Remediation End Date:	09/15/1995
DEUR Record Date:	Not reported
WPD Dirctr's Approval:	Not reported
VEMUR Record Date:	Not reported
DEUR Release Date:	Not reported

Detail:

Remediation Id:	16455
Standard Types:	Health Based Guidance Level
Contaminants:	TOTAL PETROLEUM HYDROCARBONS (TPH)
Concentraction Mg/Kg:	55

Map ID	Site	Database(s)	EPA ID Number

SAVCO #5 (Continued) **U001155993**

Depth Feet: 25

Remediation ID: 16460
Program: LEAKING UNDERGROUND STORAGE TANK PROGRAM
Program File Number: UST2099.02
Type: OTHER
Remediation Start Date: 12/15/1993
Remediation End Date: 09/15/1995
DEUR Record Date: Not reported
WPD Dirctr's Approval: Not reported
VEMUR Record Date: Not reported
DEUR Release Date: Not reported

Detail:
Remediation Id: 16460
Standard Types: Health Based Guidance Level
Contaminants: TOTAL PETROLEUM HYDROCARBONS (TPH)
Concentraction Mg/Kg: 55
Depth Feet: 25

EMAP:
ID Number: 4431
Township: 1S
Range: 3E
Section: 5
Quarter 1: NE
Quarter 2: NW
Quarter 3: SE
Latitude: 33.377505714
Longitude: -112.072720786
Collection Method: GPS WITH CORRECTION < 3 METER ERROR
Place Type: GAS FILLING STATION - COMMERCIAL
Place Type Code: GS
Place C Code: PP
Facility Status: NOT ACTIVE
End Date: 08/25/2011
Verified: Y

---

203 **SAVCO #5** **RGA LUST** **S114977402**
15 E BASELINE ROAD **N/A**
PHOENIX, AZ

RGA LUST:

1996	SAVCO #5	15 E BASELINE ROAD
1995	SAVCO #5	15 E BASELINE ROAD
1994	SAVCO #5	15 E BASELINE ROAD
1993	SAVCO #5	15 E BASELINE ROAD

Map ID	Site	Database(s)	EPA ID Number
203	**SAVCO #5** **15 E BASELINE RD** **PHOENIX, AZ 85042**	**FINDS**	**1012143908** **N/A**

FINDS:

Registry ID: 110039316610

Environmental Interest/Information System
AZURITE (Arizona Unified Repository For Informational Tracking Of The Environment is the Arizona Department of Environmental Quality (ADEQ) database that is used for environmental enforcement and compliance reporting to the Permit and Compliance (PCS) system and to the Air Facility System Universal Interface (AFS-UI).

Map ID	Site	Database(s)	EPA ID Number
203	**SAVCO #5** **15 E BASELINE RD** **PHOENIX, AZ**	**RGA LUST**	**S114977401** **N/A**

RGA LUST:

2012	SAVCO #5	15 E BASELINE RD
2011	SAVCO #5	15 E BASELINE RD
2010	SAVCO #5	15 E BASELINE RD
2009	SAVCO #5	15 E BASELINE RD
2008	SAVCO #5	15 E BASELINE RD
2007	SAVCO #5	15 E BASELINE RD
2005	SAVCO #5	15 E BASELINE RD
2004	SAVCO #5	15 E BASELINE RD
2002	SAVCO #5	15 E BASELINE RD
2001	SAVCO #5	15 E BASELINE RD
2000	SAVCO #5	15 E BASELINE RD
1999	SAVCO #5	15 E BASELINE RD
1998	SAVCO #5	15 E BASELINE RD
1997	SAVCO #5	15 E BASELINE RD

Map ID	Site	Database(s)	EPA ID Number
203	**ARCO #5736** **7602 S CENTRAL AVE** **PHOENIX, AZ 85042**	**EMAP**	**S117585955** **N/A**

EMAP:

ID Number:	32018
Township:	Not reported
Range:	Not reported
Section:	0
Quarter 1:	Not reported
Quarter 2:	Not reported
Quarter 3:	Not reported
Latitude:	33.377444874
Longitude:	-112.073587542
Collection Method:	LOCATED FROM COUNTY PARCEL INFORMATION
Place Type:	GAS FILLING STATION - COMMERCIAL
Place Type Code:	GS
Place C Code:	PP
Facility Status:	NOT ACTIVE
End Date:	10/03/2011
Verified:	Y

Map ID	Site	Database(s)	EPA ID Number
203	**ARCO #5736** **7602 S CENTRAL AVE** **PHOENIX, AZ 85042**	**UST**	**U001627884** **N/A**

UST:

Facility ID:	0-006202
Owner:	BP WEST COAST PRODUCTS LLC
Latitude:	33.377444
Longitude:	112.073587
Tank ID:	1
Date Closed:	08/29/2003
Closure Type:	**Perm Removal**
Tank ID:	2
Date Closed:	08/29/2003
Closure Type:	**Perm Removal**
Tank ID:	3
Date Closed:	08/29/2003
Closure Type:	**Perm Removal**

203	**ARCO FACILITY 5736** **7602 S CENTRAL AVE** **PHOENIX, AZ 85040**	**RCRA NonGen / NLR** **FINDS**	**1004674379** **AZD983484320**

RCRA NonGen / NLR:

Date form received by agency:	03/01/2004
Facility name:	ARCO FACILITY 5736
Facility address:	7602 S CENTRAL AVE PHOENIX, AZ 85040
EPA ID:	AZD983484320
Mailing address:	PO BOX 6038 ARTESIA, CA 907026038
Contact:	SCOTT HARTWELL
Contact address:	PO BOX 6038 ARTESIA, CA 907026038
Contact country:	US
Contact telephone:	(714) 670-5248
Contact email:	Not reported
EPA Region:	09
Classification:	Non-Generator
Description:	Handler: Non-Generators do not presently generate hazardous waste

Owner/Operator Summary:

Owner/operator name:	BP WEST COAST PRODUCTS LLC
Owner/operator address:	PO BOX 6038 ARTESIA, CA 90702
Owner/operator country:	Not reported
Owner/operator telephone:	(714) 690-2425
Legal status:	Private
Owner/Operator Type:	Owner
Owner/Op start date:	Not reported
Owner/Op end date:	Not reported

Handler Activities Summary:

U.S. importer of hazardous waste:	No
Mixed waste (haz. and radioactive):	No
Recycler of hazardous waste:	No

Map ID	Site	Database(s)	EPA ID Number

ARCO FACILITY 5736 (Continued) **1004674379**

Transporter of hazardous waste: No
Treater, storer or disposer of HW: No
Underground injection activity: No
On-site burner exemption: No
Furnace exemption: No
Used oil fuel burner: No
Used oil processor: No
User oil refiner: No
Used oil fuel marketer to burner: No
Used oil Specification marketer: No
Used oil transfer facility: No
Used oil transporter: No

. Waste code: D001
. Waste name: IGNITABLE WASTE

. Waste code: D018
. Waste name: BENZENE

Historical Generators:
Date form received by agency: 06/11/2002
Site name: ARCO FACILITY 5736
Classification: Small Quantity Generator

. Waste code: D000
. Waste name: Not Defined

. Waste code: D001
. Waste name: IGNITABLE WASTE

. Waste code: D018
. Waste name: BENZENE

Violation Status: No violations found

FINDS:

Registry ID: 110002598056

Environmental Interest/Information System
RCRAInfo is a national information system that supports the Resource Conservation and Recovery Act (RCRA) program through the tracking of events and activities related to facilities that generate, transport, and treat, store, or dispose of hazardous waste. RCRAInfo allows RCRA program staff to track the notification, permit, compliance, and corrective action activities required under RCRA.

AZURITE (Arizona Unified Repository For Informational Tracking Of The Environment is the Arizona Department of Environmental Quality (ADEQ) database that is used for environmental enforcement and compliance reporting to the Permit and Compliance (PCS) system and to the Air Facility System Universal Interface (AFS-UI).

Map ID	Site	Database(s)	EPA ID Number
203	**WILDMANS ARCO SERVICE** **7602 S CENTRAL AVE** **PHOENIX, AZ**	**EDR US Hist Auto Stat**	**1008993331** **N/A**

EDR Historical Auto Stations:

Name:	WILDMANS ARCO SERVICE
Year:	1977
Type:	GASOLINE STATIONS
Name:	GIRONA ARCO SERVICE
Year:	1982
Type:	GASOLINE STATIONS

204	**SOUTH VALLEY MEDICAL CENTER** **303 EAST BASELINE ROAD** **PHOENIX, AZ 85040**	**Dry Wells**	**S103492997** **N/A**

DRY WELLS:

Drywell Number:	1
Drywell Status:	A
Drywell Status Change:	Not reported
Other Drywell Status:	Not reported
Facility Phone:	(602) 277-8558
Registration Number:	4669
County Code:	07
Business Code:	02
Reg Thru Number:	Not reported
Fee:	$10.00
Owner Contact Name:	Not reported
Owner Id:	Not reported
Prop Owner Name:	DEVMAN COMPANY
Prop Owner Address:	1530 WEST INDIAN SCHOOL ROAD
Prop Owner City/State/Zip:	85015
Prop Owner Phone:	Not reported
Contact Person Name:	MEAGAN SHERWOOD
Contact Person Title:	Not reported
Contact Person Address:	Not reported
Contact Person City/State/Zip:	Not reported
Contact Person Phone:	Not reported
Township:	01S
Range:	03E
Section1:	5
Quarter Section:	NENENW
DW Penetrate Groundwater:	Not reported
Site Plan Sent:	Y
Entry Date:	10/17/1991
Other Business:	Not reported
Section2:	Not reported
Section3:	Not reported
Proj Officer:	Not reported
In Compliance Letter:	Not reported
Request Date:	Not reported
Incomplete Submittal:	Not reported
App Det App:	Not reported
App Required:	Not reported
Future App Required:	Not reported
Mgmt Practice Plan:	Not reported
Drillers Log:	Not reported
Additional Fee:	Not reported
Request 2 For Info:	Not reported

Map ID	Site	Database(s)	EPA ID Number

SOUTH VALLEY MEDICAL CENTER (Continued) **S103492997**

Refer To Compliance:	Not reported
App Date:	Not reported
Reg Received Date:	Not reported
Permitting Notification:	Not reported
Registration Number 1:	4669
Registration Key:	4669
Driveway:	Yes
Rooftop:	Yes
Street:	Yes

---

204 **VALLEY RADIOLOGIST LTD** **EMAP** **S117620088**
303 E BASELINE RD **N/A**
PHOENIX, AZ 85042

EMAP:

ID Number:	125414
Township:	Not reported
Range:	Not reported
Section:	0
Quarter 1:	Not reported
Quarter 2:	Not reported
Quarter 3:	Not reported
Latitude:	33.377394380
Longitude:	-112.070025700
Collection Method:	DIGITAL IMAGERY
Place Type:	MEDICAL FACILITY
Place Type Code:	MED
Place C Code:	PP
Facility Status:	NOT ACTIVE
End Date:	10/31/2006
Verified:	Y

---

204 **BEST MEDICAL GROUP LLC** **EMAP** **S117587825**
325 E BASELINE RD **N/A**
PHOENIX, AZ 85042

EMAP:

ID Number:	116762
Township:	Not reported
Range:	Not reported
Section:	0
Quarter 1:	Not reported
Quarter 2:	Not reported
Quarter 3:	Not reported
Latitude:	33.377059449
Longitude:	-112.069167270
Collection Method:	DIGITAL IMAGERY
Place Type:	MEDICAL FACILITY
Place Type Code:	MED
Place C Code:	PP
Facility Status:	ACTIVE
End Date:	Not reported
Verified:	Y

Map ID	Site	Database(s)	EPA ID Number
204	**BEST MEDICAL GROUP LLC** **325 E BASELINE RD** **PHOENIX, AZ 85042**	**FINDS**	**1012143771** **N/A**

FINDS:

Registry ID: 110039306364

Environmental Interest/Information System
AZURITE (Arizona Unified Repository For Informational Tracking Of The Environment is the Arizona Department of Environmental Quality (ADEQ) database that is used for environmental enforcement and compliance reporting to the Permit and Compliance (PCS) system and to the Air Facility System Universal Interface (AFS-UI).

205	**VALLEY RADIOLOGISTS LTD S VALLEY OFFICE** **303 E BASELINE STE 303** **PHOENIX, AZ 85040**	**RCRA NonGen / NLR** **FINDS**	**1000589485** **AZD983472374**

RCRA NonGen / NLR:

Date form received by agency:	09/30/1991
Facility name:	VALLEY RADIOLOGISTS LTD S VALLEY OFFICE
Facility address:	303 E BASELINE STE 303 PHOENIX, AZ 85040
EPA ID:	AZD983472374
Contact:	LEIGHA RENNER
Contact address:	5322 W NORTHERN AVE GLENDALE, AZ 85301
Contact country:	US
Contact telephone:	(623) 842-5600
Contact email:	Not reported
EPA Region:	09
Classification:	Non-Generator
Description:	Handler: Non-Generators do not presently generate hazardous waste

Owner/Operator Summary:

Owner/operator name:	DEVMAN CO
Owner/operator address:	1530 W INDIAN SCHOOL RD PHOENIX, AZ 85015
Owner/operator country:	Not reported
Owner/operator telephone:	(602) 277-8558
Legal status:	Private
Owner/Operator Type:	Owner
Owner/Op start date:	Not reported
Owner/Op end date:	Not reported

Handler Activities Summary:

U.S. importer of hazardous waste:	No
Mixed waste (haz. and radioactive):	No
Recycler of hazardous waste:	No
Transporter of hazardous waste:	No
Treater, storer or disposer of HW:	No
Underground injection activity:	No
On-site burner exemption:	No
Furnace exemption:	No
Used oil fuel burner:	No
Used oil processor:	No
User oil refiner:	No

Map ID	Site	Database(s)	EPA ID Number

VALLEY RADIOLOGISTS LTD S VALLEY OFFICE (Continued) **1000589485**

Used oil fuel marketer to burner: No
Used oil Specification marketer: No
Used oil transfer facility: No
Used oil transporter: No

Violation Status: No violations found

FINDS:

Registry ID: 110002591204

Environmental Interest/Information System
RCRAInfo is a national information system that supports the Resource Conservation and Recovery Act (RCRA) program through the tracking of events and activities related to facilities that generate, transport, and treat, store, or dispose of hazardous waste. RCRAInfo allows RCRA program staff to track the notification, permit, compliance, and corrective action activities required under RCRA.

---

206 **SOUTH MOUNTAIN DENTAL CARE CENTER** **EMAP** **S117614785**
7617 S CENTRAL AVE **N/A**
PHOENIX, AZ 85042

EMAP:

ID Number:	141743
Township:	Not reported
Range:	Not reported
Section:	0
Quarter 1:	Not reported
Quarter 2:	Not reported
Quarter 3:	Not reported
Latitude:	33.376890250
Longitude:	-112.072993472
Collection Method:	DIGITAL IMAGERY
Place Type:	MEDICAL FACILITY
Place Type Code:	MED
Place C Code:	PP
Facility Status:	ACTIVE
End Date:	Not reported
Verified:	Y

---

206 **SOUTH MOUNTAIN DENTAL CARE CENTER** **FINDS** **1014868428**
7617 S CENTRAL AVE **N/A**
PHOENIX, AZ 85042

FINDS:

Registry ID: 110043960942

Environmental Interest/Information System
AZURITE (Arizona Unified Repository For Informational Tracking Of The Environment is the Arizona Department of Environmental Quality (ADEQ) database that is used for environmental enforcement and compliance reporting to the Permit and Compliance (PCS) system and to the Air Facility System Universal Interface (AFS-UI).

Map ID	Site	Database(s)	EPA ID Number
207	**32 E BEAUTIFUL LN** **PHOENIX, AZ 85042**	**EDR US Hist Cleaners**	**1015042313** **N/A**

EDR Historical Cleaners:

Name:	CARBAJALS CARPET CLEANING SERVICE
Year:	2007
Address:	32 E BEAUTIFUL LN
Name:	CARBAJALS CARPET CLEANING SERVICE
Year:	2008
Address:	32 E BEAUTIFUL LN
Name:	CARBAJALS CARPET CLEANING SERVICE
Year:	2009
Address:	32 E BEAUTIFUL LN

208	**300-41-056** **105 W BEAUTIFUL LN** **PHOENIX, AZ 85041**	**FINDS**	**1012136192** **N/A**

FINDS:

Registry ID: 110039253562

Environmental Interest/Information System
AZURITE (Arizona Unified Repository For Informational Tracking Of The Environment is the Arizona Department of Environmental Quality (ADEQ) database that is used for environmental enforcement and compliance reporting to the Permit and Compliance (PCS) system and to the Air Facility System Universal Interface (AFS-UI).

208	**300-41-056** **105 W BEAUTIFUL LN** **PHOENIX, AZ 85041**	**EMAP**	**S117583840** **N/A**

EMAP:

ID Number:	118261
Township:	Not reported
Range:	Not reported
Section:	0
Quarter 1:	Not reported
Quarter 2:	Not reported
Quarter 3:	Not reported
Latitude:	33.375364725
Longitude:	-112.075605234
Collection Method:	LOCATED FROM COUNTY PARCEL INFORMATION
Place Type:	RESIDENCE
Place Type Code:	RES
Place C Code:	PP
Facility Status:	NOT ACTIVE
End Date:	07/09/2010
Verified:	Y

Map ID	Site	Database(s)	EPA ID Number
209	**YMCA** **222 EAST OLYMPIC** **PHOENIX, AZ**	**Dry Wells**	**S105890744** **N/A**

DRY WELLS:

Drywell Number:	1
Drywell Status:	P
Drywell Status Change:	Not reported
Other Drywell Status:	Not reported
Facility Phone:	Not reported
Registration Number:	25879
County Code:	07
Business Code:	01
Reg Thru Number:	25879
Fee:	10.00
Owner Contact Name:	Not reported
Owner Id:	1
Prop Owner Name:	VALLEY OF THE SUN YMCA
Prop Owner Address:	350 N. 1ST AVENUE
Prop Owner City/State/Zip:	85003
Prop Owner Phone:	Not reported
Contact Person Name:	Not reported
Contact Person Title:	MCGUCKIN DRILLING INC
Contact Person Address:	1509 E. ELWOOD ST
Contact Person City/State/Zip:	85040
Contact Person Phone:	Not reported
Township:	1S
Range:	3E
Section1:	5
Quarter Section:	Not reported
DW Penetrate Groundwater:	Not reported
Site Plan Sent:	Y
Entry Date:	04/24/2003
Other Business:	Not reported
Section2:	Not reported
Section3:	Not reported
Proj Officer:	121
In Compliance Letter:	04/24/2003
Request Date:	Not reported
Incomplete Submittal:	Not reported
App Det App:	Not reported
App Required:	Not reported
Future App Required:	Not reported
Mgmt Practice Plan:	Not reported
Drillers Log:	Not reported
Additional Fee:	Not reported
Request 2 For Info:	Not reported
Refer To Compliance:	Not reported
App Date:	Not reported
Reg Received Date:	04/18/2003
Permitting Notification:	Not reported
Registration Number 1:	25879
Registration Key:	25879
Driveway:	Yes
Rooftop:	Yes
Street:	Yes

City	EDR ID	Site Name	Site Address	Zip	Database(s)
MARICOPA COUNTY	S103895113	DEER VALLEY	19TH AVE. AND SOUTH OF GREENWAY		SWF/LF
MARICOPA COUNTY	M300003383	UNITED METRO MATERIALS, INC.	19TH AVE. PLANT (#111)		US MINES
MARICOPA COUNTY	S103895110	CITY OF PHOENIX 22ND AVE.	22ND AVE. AND LOWER BUCKEYE RD.		SWF/LF
MARICOPA COUNTY	M300002955	WEST VALLEY SAND & GRAVEL, INC.	AGUA FRIA PLANT		US MINES
MARICOPA COUNTY	S117038586	BEARDSLEY	BETWEEN CENTRAL AVE. AND 7TH ST SOUTH OF BEARDSLEY RD.		SWF/LF
MARICOPA COUNTY	S103277500	DEL RIO	BETWEEN 7TH AND 16TH ST. NORTH OF ELWOOD RD.		SWF/LF
MARICOPA COUNTY	S110143194	PERRY LANE METHANE	NORTHEAST CORNER OF 1ST ST. AND PERRY LANE		SWF/LF
MARICOPA COUNTY	S102286873	KACHINA READY MIX FIRST STREET	NORTHEAST CORNER OF 1ST ST. AND CLARK DR.		SWF/LF
MARICOPA COUNTY	S102286909	ORANGEWOOD	NORTHEAST CORNER OF ORANGEWOOD AND 107TH AVE.		SWF/LF
MARICOPA COUNTY	S103895127	UFI	SOUTHEAST CORNER OF 123RD. AVE. AND BELL RD.		SWF/LF
MARICOPA COUNTY	S117038607	GENERAL MOTORS PROVING GROUNDS	ELLIOT RD. EAST TO SOSSMAN RD. SOUTH TO WARNER GO EAST		SWF/LF
MARICOPA COUNTY	M300003382	UNITED METRO MATERIALS, INC.	GLENDALE PLANT (#112)		US MINES
MARICOPA COUNTY	S103086668	CHANDLER INT. #1 INTERIM	SOUTHEAST INTERSECTION OF FRYE AND DOBSON RD.		SWF/LF
MARICOPA COUNTY	S103809877	WQ-GILA RIVER DDT	LOWER GILA RIVER SW AZ	0	SHWS
MARICOPA COUNTY	S106452686	CITY OF CHANDLER TRANSFER STATION WTCS	3200 SOUTH MCQUEEN ROAD T2S, R5E, SEC. 15		SWTIRE
MARICOPA COUNTY	S110143192	CITY OF PHOENIX 19TH AVE.	1 MILE SOUTH OF I-17ON EAST SIDE OF 19TH AVE.		SWF/LF
MARICOPA COUNTY	S117038642	TERRA QUEST	1.5 MILE SOUTH OF BASELINE EAST SIDE PRIEST AVE. AVENIDOS DE		SWF/LF
MARICOPA COUNTY	S103086670	CHANDLER INT. #3 INTERIM	MILE NORTH OF GERMAN RD. MILE EAST OF GILBERT RD.		SWF/LF
MARICOPA COUNTY	S117038622	RAINBOW VALLEY	5.5 MILES FROM AZ 85 WEST TO AIRPORT RD. SOUTH OF ARLINGTON		SWF/LF
MARICOPA COUNTY	S106205150	HICKMAN'S EGG RANCH	.5 MILES SOUTH OF GLENDALE AVE. ON 99TH AVE.		SWF/LF
MARICOPA COUNTY	S106205153	RAINBOW ENTERPRISES	.25 MILES NORTH OF UNION HILLS RD. ON 54TH DR.		SWF/LF
MARICOPA COUNTY	S100293355	NEW RIVER	4.3 MILES WEST OF I-17 ON EAST LAKE PLESANT RD.		SWF/LF
MARICOPA COUNTY	S103277326	BUCKEYE	AT MILLER RD. AND GILA RIVER		SWF/LF
MARICOPA COUNTY	S107504001	CITY OF PHOENIX, NORTH GATEWAY TRANSFER STATION WTCS	EAST OF BLACK CANYON HWY MILE, MARICOPA COUNTY TAX PARCEL #2		SWTIRE
MARICOPA COUNTY	S106205141	AMERON	WEST OF 12TH STREET SOUTH OF WATKINS IN PHOENIX		SWF/LF
MARICOPA COUNTY	S102286835	7TH STREET LANDFILL	PROMISCUOUS DUMP AT 7TH ST. AND THE SALT RIVER		SWF/LF
MARICOPA COUNTY	S117038609	HASSAYAMPA	SALOME RD. WEST TO JUNCTION OF WICKENBURG AND WARD RD.		SWF/LF
MARICOPA COUNTY	S117038608	H & H MATERIALS	WEST SIDE OF CAVE CREEK WASH NORTH OF TIERRA BUENA		SWF/LF
MARICOPA COUNTY	S117038591	CHANDLER INT. #2 INTERIM	SOUTH SIDE OF QUEEN CREEK RD. 1 MILE EAST OF VAL VISTA DR.		SWF/LF
MARICOPA COUNTY	S102286863	EL MIRAGE	SOUTH SIDE OF AZ 93 AND AGUA FRIA RIVER		SWF/LF
MARICOPA COUNTY	S103895111	CITY OF PHOENIX 91ST AVE.	WEST SIDE OF 91ST. AVE.		SWF/LF
MARICOPA COUNTY	S103895105	AVONDALE	NORTH SIDE OF INTERSECTION OF US 80 AND AGUA FRIA		SWF/LF
MARICOPA COUNTY	S103895114	ESTES	EAST SIDE OF 40TH ST. SOUTH OF THE SALT RIVER		SWF/LF
MARICOPA COUNTY	M300006665	SUN STATE ROCK & MATERIALS CORP.	SUN STATE ROCK & MATERIAL		US MINES
MARICOPA COUNTY	S110143190	ALLIED CONCRETE	THE SOUTHEAST CORNER OF LEHI RD.AND CENTER ST.		SWF/LF
MARICOPA COUNTY	1015730564	SMITH MILL SITE	TOWNSHIP 5 N, RANGE 4 W,		CERCLIS
MARICOPA COUNTY	S108414273	MARICOPA COUNTY, MORRISTOWN TRANSFER STATION WTCS	40135 N. US HIGHWAY 60, MARICOPA COUNTY TAX ID PARCEL NO. #5		SWTIRE
MARICOPA COUNTY	M300003407	SOUTH WEST SAND & GRAVEL	SOUTH WEST SAND & GRAVEL		US MINES

City	EDR ID	Site Name	Site Address	Zip	Database(s)
MARICOPA COUNTY	S103895121	PERRYVILLE	YUMA RD. EAST OF LUKE AIR FORCE AUXILARY FIELD #		SWF/LF
PHOENIX	S114977914	SOUTHERN PACIFIC PROPERTY	10TH ST / E SOUTHERN PACIFIC DR		RGA LUST
PHOENIX	S114977915	SOUTHERN PACIFIC PROPERTY	10TH ST/E SOUTHERN PACIFIC D		RGA LUST
PHOENIX	S114977916	SOUTHERN PACIFIC PROPERTY	10TH STREET/E SOUTHERN PACIFIC D		RGA LUST
PHOENIX	S114981304	11TH ST. LANDFILL	11TH ST & GIBSON LN		RGA HWS
PHOENIX	S116225951	ESCO	11TH AVE & I-17		Dry Wells
PHOENIX	S114971078	DESERT WEST COACH SERVICE	1243 OR 1245 S 7TH ST		RGA LUST
PHOENIX	S108169836	BUENA VISTA III	12TH STREET & CARSON		Dry Wells
PHOENIX	S104818288	DOBBINS CREEK	12TH STREET & DOBBINS		Dry Wells
PHOENIX	S114981169	DEER VALLEY	24802 N 14TH ST.		RGA LF
PHOENIX	S112165734	PAIDEIA ACADEMY OF SOUTH PHOENIX	SOUTH 15TH TERRACE		Dry Wells
PHOENIX	S106854321	HIGHLINE VISTA ESTATES II	15TH STREET & BASELINE	85042	Dry Wells
PHOENIX	S114981993	INTERNATIONAL WINDOW	21121 SOUTH 15TH AVENUE		RGA HWS
PHOENIX	S114971397	EDWARD S KELTON CONTR CO INC	16TH ST & DEER VALLEY DR		RGA LUST
PHOENIX	S114971398	EDWARD S KELTON CONTR CO INC	16TH STREET & DEER VALLEY DR		RGA LUST
PHOENIX	S114971406	EDWARD S KELTON CONTRACTING	16TH STREET & DEER VALLEY DR		RGA LUST
PHOENIX	1006930159	SALT RIVER PROJECT - EMERGENCY RESPONSE	19TH AVE & DOBBINS RD ON THE	85041	RCRA NonGen / NLR
PHOENIX	S117038439	C.O.P. STREET 11-28-488	1ST STREET & POLK		Dry Wells
PHOENIX	S114974795	MISSION LINEN SUPPLY	2652 S 1ST ST		RGA LUST
PHOENIX	S114974796	MISSION LINEN SUPPLY	2652 S 1ST STREET		RGA LUST
PHOENIX	S113878928	VALLEY STEAM CLEANERS	602 S 20TH ST		DRYCLEANERS
PHOENIX	S114981431	ARI-TEX TIRES	1701/1707 SOUTH 22ND AVENUE		RGA HWS
PHOENIX	S110975474	APS DEER VALLEY OPERATIONS BLDG N1	23RD AVE; BETWN PEORIA & CHERYL		Dry Wells
PHOENIX	S114981637	CENTRAL PLASTIC & RUBBER CO.	1015 S 23RD ST		RGA HWS
PHOENIX	S117609106	PHOENIX SOUTH MOUNTAIN WATER STORAGE	10830 S 27TH AVE	85042	EMAP
PHOENIX	1016953779	PHOENIX SOUTH MOUNTAIN WATER STORAGE	10830 S 27TH AVE	85042	RCRA-CESQG
PHOENIX	S110709810	HAPPY VALLEY PARK & RIDE	29TH AVE & HAPPY VALLEY		Dry Wells
PHOENIX	S114966496	AMERICA WEST ARENA	2ND ST & JACKSON		RGA LUST
PHOENIX	S114970324	CITY OF PHX/AMERICA WEST ARENA	2ND ST & JACKSON		RGA LUST
PHOENIX	S117038437	C.O.P. STREET 11-27-244	2ND AVE & TAYLOR ST		Dry Wells
PHOENIX	S117038440	C.O.P. STREET 11-28-497	2ND ST & PIERCE ST		Dry Wells
PHOENIX	S113876517	BILTMORE CLEANING AND LAUNDRY	11 NORTH 2ND AVE		DRYCLEANERS
PHOENIX	S117038441	C.O.P. STREET 11-28-498	2ND ST & PIERCE ST		Dry Wells
PHOENIX	S106854271	AZ HILLCREST	33RD AVE SOUTH OF PINNACLE VISTA		Dry Wells
PHOENIX	S107503791	ENCLAVE	EAST 36TH ST, APPROX 14 MI SOUTH MCDOWEL		Dry Wells
PHOENIX	S106097946	TRAILS AT AMBER PLACE	37TH LANE NORTH OF BASELINE		Dry Wells
PHOENIX	S106097947	TRAILS AT AMBER RIDGE	37TH LANE N OF BASELINE RD		Dry Wells
PHOENIX	S109058795	VALLEY METRO LIGHT RAIL-PARK & RIDE	38TH ST & WASHINGTON		Dry Wells
PHOENIX	S114970301	CITY OF PHOENIX - STEELE INDIAN SCHOOL PARK	3RD ST & INDIAN SCHOOL		RGA LUST
PHOENIX	S114970320	CITY OF PHOENIX	3RD STREET & MCDOWELL		RGA LUST
PHOENIX	S114976204	PHOENIX, CITY OF	3RD ST & MCDOWELL		RGA LUST
PHOENIX	S117038559	SUNNYSLOPE TRANSIT CENTER	8927 N. 3RD STREET	85041	Dry Wells
PHOENIX	S114970319	CITY OF PHOENIX	3RD ST & MCDOWELL		RGA LUST
PHOENIX	S117038445	C.O.P. STREET 12-27-165	3RD AVE & LYNWOOD ST		Dry Wells
PHOENIX	S114976197	PHOENIX, CITY OF - STEELE INDIAN SCHOOL PARK	3RD ST & INDIAN SCHOOL		RGA LUST

City	EDR ID	Site Name	Site Address	Zip	Database(s)
PHOENIX	S112165725	LEGACY CHARTER SCHOOL-LAVEEN	SOUTH 43RD AVE; SOUTH OF BASELINE		Dry Wells
PHOENIX	S110118585	CITY OF PHOENIX DRAINAGE IMPROVEMENTS	48TH ST 1/4 MI SOUTH OF ELLIOT		Dry Wells
PHOENIX	S114981775	EAST WASHINGTON COURTHOUSE	4TH-6TH AVE;WASHINGTON -JEFFERSON		RGA HWS
PHOENIX	S114981774	EAST WASHINGTON COURTHOUSE	4TH-6TH AVE; WASHINGTON - JEFFERSON		RGA HWS
PHOENIX	S116624496	ARIZONA GENERAL HOSPITAL	7171 SOUTH 51ST AVE		Dry Wells
PHOENIX	S117038447	C.O.P. STREET 13-27-147	5TH AVE & ALMERIA RD		Dry Wells
PHOENIX	S113727938	ESTRELLA LOGISTICS CENTER	563 SOUTH 63RD AVE		Dry Wells
PHOENIX	S103809881	WQ-WADDELL DAM PROJECT	T. 6N, R.1E SEC. 21	0	SHWS
PHOENIX	S114966770	ARCO - FORMER	6TH ST & JEFFERSON ST		RGA LUST
PHOENIX	S113876082	CLAREMONT ESTATES	7TH AVE SOUTH OF MARYLAND		Dry Wells
PHOENIX	S116624635	TURNER SPECTRUM RIDGE	7TH STREET & COVEY LN		Dry Wells
PHOENIX	S114981321	7TH AVE. LANDFILL	7TH AVE & LOWER BUCKEYE RD		RGA HWS
PHOENIX	S117591372	CITY OF PHOENIX - WATER SERVICES	17001 S 7TH AVE	85041	EMAP
PHOENIX	S109347612	UP01 CONSTRUCTION PROJECT	83RD AVE SOUTH OF BROADWAY ON WEST SIDE OF RD		WWFAC
PHOENIX	S114981645	CHECKER CAB	8TH PLACE & SHERMAN		RGA HWS
PHOENIX	S117884858	GOODWILL - SHOPS AT COUNTRY CORNERS	2933 SOUTH 99TH AVE		Dry Wells
PHOENIX	S117038444	C.O.P. STREET 12-26-275	9TH AVE & MORELAND RD		Dry Wells
PHOENIX	S114976233	PHX REDI-MIX DEER VALLEY PLANT	2147 W ADOBE		RGA LUST
PHOENIX	S114970312	CITY OF PHOENIX/DOWNTOWN VALET	ALLEY NE OF ADAMS/2ND AVE		RGA LUST
PHOENIX	S114970313	CITY OF PHOENIX/MONROE DEVELOP.	ALLEY NE OF ADAMS/2ND AVE		RGA LUST
PHOENIX	S103809876	WQ-WEST CENTRAL PHOENIX	AREA WIDE	0	SHWS
PHOENIX	S114982830	WQ-WEST CENTRAL PHOENIX	AREA WIDE		RGA HWS
PHOENIX	S103809874	WQ-WEST VAN BUREN AREA	AREA WIDE	0	SHWS
PHOENIX	S103809875	WQ-WELL CONST. STUDY	AREA WIDE	0	SHWS
PHOENIX	S113876069	ASH RESURRECTION	959 SOUTH ASH AVE		Dry Wells
PHOENIX	1009649031		19 AVENUE SOUTH OF HIDALGO	85041	DOT OPS
PHOENIX	S117346434	CANTADA	BASELINE RD & 28TH ST		Dry Wells
PHOENIX	S114980614	WEB DISTRIBUTING/W.J. HARDY CONC	4749 E BASELINE		RGA LUST
PHOENIX	S112431557	BEVERLY BUSINESS CENTER	4926 E. BASELINE RD		Dry Wells
PHOENIX	S117884898	PARADISE 21 SOUTH	BELL RD & 21ST STREET		Dry Wells
PHOENIX	S106202561	UNITED METRO TRUCKING	I-17, BETW. MCDOWELL/THOMAS/NB		SPILLS
PHOENIX	S114968268	CENTRAL/BROADWAY TRANSIT CENTER	30 W BROADWAY		RGA LUST
PHOENIX	S114981445	ARIZONA BARREL & CAN	4225 SOUTH BROADWAY		RGA HWS
PHOENIX	S114973650	J C PENNEY # 1480	4510 E CACTUS		RGA LUST
PHOENIX	S114969614	CIRCLE K #2703735	4301 W CACTUS RD		RGA LUST
PHOENIX	S114969234	CIRCLE K # 3735	4301 W CACTUS RD		RGA LUST
PHOENIX	S114969764	CIRCLE K #3735	4301 W CACTUS RD		RGA LUST
PHOENIX	S114979307	TOSCO CIRCLE K # 3735	4301 W CACTUS RD		RGA LUST
PHOENIX	S114969235	CIRCLE K # 3735	4301 W CACTUS ROAD		RGA LUST
PHOENIX	S114982799	WQ-EAST CENTRAL PHOENIX	CAMELBACK TO THOMAS, 16TH TO 56TH STREET		RGA HWS
PHOENIX	S103809871	WQ-EAST CENTRAL PHOENIX	CAMELBACK TO THOMAS, 16TH TO 56TH STREET	0	SHWS
PHOENIX	S114972269	FORMER CHEVRON #9-3660	3 W CAMELBACK/4996 N CENTRAL AVE		RGA LUST
PHOENIX	S114968406	CHEVRON # 9-3660	3 W CAMELBACK/4996 N CENTRAL AVE		RGA LUST
PHOENIX	S109588435	HABITAT FOR HUMANITY-ORO VISTA	CARSON RD & 13TH STREET	85042	Dry Wells
PHOENIX	S117884822	CASINO AVENUE SUBDIVISION	CASINO AVE & NORTH VALLEY PKWY		Dry Wells
PHOENIX	S114530007	DESERT PEAK HOA	CAVE CREEK RD & DESERT PEAK PKWY		Dry Wells
PHOENIX	S114981635	CENTRAL AVENUE LANDFILL	CENTRAL AVE & WATKINS ST		RGA HWS

City	EDR ID	Site Name	Site Address	Zip	Database(s)
PHOENIX	S114981634	CENTRAL AND CAMELBACK #1	CENTRAL AVENUE & CAMELBACK RD		RGA HWS
PHOENIX	S114981638	CENTRAL TIRE	1500 S. CENTRAL		RGA HWS
PHOENIX	S114970296	CITY OF PHOENIX - SOUTH MOUNTAIN COMMUNICATION CENTER	CENTRAL TO TOP OF SOUTH MOUNTAIN		RGA LUST
PHOENIX	S113876327	AMERICAN CLEANING & DYEING WORKS	38 SOUTH CENTRAL		DRYCLEANERS
PHOENIX	S105113556	AJ DECKER OFFICE BUILDING	CENTRAL AVE N. OF PINNACLE PK		Dry Wells
PHOENIX	S114970842	CROW-BARKER-PAUL/MURDOCK STATION	3550 N CENTRAL AVE #700/101 W CO		RGA LUST
PHOENIX	S114965995	ABANDONED UNIT	CENTRAL & FILLMORE ST		RGA LUST
PHOENIX	S114981994	INTERSTATE PARTS & MACHINE	1321 S. CENTRAL		RGA HWS
PHOENIX	S113877568	LAWRENCE CLEANING CO	2526 N CENTRAL		DRYCLEANERS
PHOENIX	S114981489	ARIZONA PUMP AND SUPPLY CO.	1308 S. CENTRAL		RGA HWS
PHOENIX	S114970841	CROW-BARKER-PAUL/FORMER STATION	3550 N CENTRAL AVE #700/101 W CO		RGA LUST
PHOENIX	S114982382	QUALITY PRINTED CIRCUITS CORP	1831 S CENTRAL		RGA HWS
PHOENIX	S114970839	CROW-BARKER-PAUL #4	3550 N CENTRAL AVE #700/101 W CO		RGA LUST
PHOENIX	S114981681	CONFIDENTIAL	2005 NORTH CENTRAL		RGA HWS
PHOENIX	S114978302	SUNDANCE BROADCASTING (FORMER ST	840 N CENTRAL		RGA LUST
PHOENIX	S114970309	CITY OF PHOENIX PROPERTY	CENTRAL & FILLMORE ST		RGA LUST
PHOENIX	S114981526	AXLE TRANSMISSION OF ARIZONA, INC	1401 S. CENTRAL		RGA HWS
PHOENIX	S114978301	SUNDANCE BROADCASTING (FORMER ST	840 N CENTRAL/914 N CENTRAL		RGA LUST
PHOENIX	S116226026	ROSEWOOD VILLAGE AT THE FOOTHILLS	CHANDLER BLVD & DESERT FOOTHILLS PKWY		Dry Wells
PHOENIX	1000399295	UNITED TRUCK & EQUIPMENT	SE COR OF JONES & S 19TH AVE	85041	SHWS
PHOENIX	S114976176	PHOENIX, CITY OF - GRAND PRIX GARAGE	NE CORNER 5TH AVE & JEFFERSON AV		RGA LUST
PHOENIX	S114976417	PNI WAREHOUSE - FORMER	SW CORNER OF 6TH ST/MADISON ST		RGA LUST
PHOENIX	S114974465	MARICOPA COUNTY STADIUM/ARCO	SW CORNER 6TH ST & JEFFERSON ST		RGA LUST
PHOENIX	S114974466	MARICOPA COUNTY STADIUM/ARCO	SW CORNER 6TH ST & JEFFERSON		RGA LUST
PHOENIX	S114975381	NEW PNI BUILDING	NE CORNER 2ND STREET & VAN BUREN		RGA LUST
PHOENIX	S114976418	PNI WAREHOUSE/FORMER ARCO	SW CORNER OF 6TH ST/MADISON ST		RGA LUST
PHOENIX	S114976419	PNI WAREHOUSE/FORMER ARCO	SW CORNER OF 6TH ST/MADISON		RGA LUST
PHOENIX	S114976531	PRODUCE HAULING - FORMER	SE CORNER OF JACKSON 5TH & 6TH S		RGA LUST
PHOENIX	S114976532	PRODUCE HAULING CO LEASE SPTCO P	SE CORNER OF JACKSON 5TH & 6TH S		RGA LUST
PHOENIX	S114967801	BOWNE OF PHOENIX	SW CORNER CENTRAL & MCDOWELL		RGA LUST
PHOENIX	S114975378	NEW PNI BUILDING/CHEVRON	NE CORNER 2ND ST & VAN BUREN ST		RGA LUST
PHOENIX	S114967415	BANK ONE BALLPARK - CITY BLOCK 29	SW CORNER 7TH ST & JEFFERSON		RGA LUST
PHOENIX	S114979013	TEXACO	SW CORNER TURNEY & CENTRAL AVE		RGA LUST
PHOENIX	S114980369	VACANT PROPERTY	SE CORNER 5TH ST & JEFFERSON		RGA LUST
PHOENIX	S114974463	MARICOPA COUNTY STADIUM/ARCO	SE CORNER 5TH ST & JEFFERSON ST		RGA LUST
PHOENIX	S114975380	NEW PNI BUILDING/FORMER CHEVRON	NE CORNER 2ND ST & VAN BUREN		RGA LUST
PHOENIX	S114972457	FORMER TEXACO	SW CORNER TURNEY & CENTRAL AVE		RGA LUST
PHOENIX	S114970139	CITY BLOCK 29	SW CORNER 7TH ST & JEFFERSON		RGA LUST
PHOENIX	S114982254	OUTDOOR SYSTEMS INC.	SW CORNER OF CAMELBACK RD/CENTRAL AVE		RGA HWS
PHOENIX	S114979866	UNKNOWN FACILITY	SW CORNER 6TH ST & JEFFERSON		RGA LUST
PHOENIX	1006804237	PHOENIX CITY OF PUBLIC TRANSIT DEP	NW CORNER CENTRAL AND BROAD	85041	RCRA NonGen / NLR
PHOENIX	S114980363	VACANT LOT	SW CORNER CENTRAL & MCDOWELL		RGA LUST
PHOENIX	S114972414	FORMER PNI WAREHOUSE	SW CORNER OF 6TH ST/MADISON		RGA LUST
PHOENIX	S114976188	PHOENIX, CITY OF - PROPERTY	SE CORNER CENTRAL/FILMORE AVE		RGA LUST
PHOENIX	S114970310	CITY OF PHOENIX PROPERTY	SE CORNER CENTRAL/FILMORE AVE		RGA LUST
PHOENIX	S114974464	MARICOPA COUNTY STADIUM/ARCO	SE CORNER 5TH ST & JEFFERSON		RGA LUST

City	EDR ID	Site Name	Site Address	Zip	Database(s)
PHOENIX	S114973100	GRAND PRIX GARAGE	NE CORNER 5TH AVE & JEFFERSON AV		RGA LUST
PHOENIX	S114975379	NEW PNI BUILDING/CHEVRON	NE CORNER 2ND ST & VAN BUREN		RGA LUST
PHOENIX	1014631610	DEER VALLEY SUBSTATION, 19425 N. 35TH AVE.	DEER VALLEY SUBSTATION, 19425 N. 35TH AVE.		PCB TRANSFORMER
PHOENIX	S114978628	TEXACO # 60-340-0325/EQUILON	2311 W DEER VALLEY		RGA LUST
PHOENIX	1014627417	ARIZONA PUBLIC SERVICE COMPANY	DEER VALLEY SUBSTATION, 19425 N. 35TH AVE.		PCB TRANSFORMER
PHOENIX	S114981271	WMI - NORTHWEST REGIONAL RECYCLING TRANSFER FACILITY	19401 W DEER VALLEY RD,		RGA LF
PHOENIX	S114972924	GMR AUTO CENTER	2117 W DEER VALLEY		RGA LUST
PHOENIX	S117576808	TOSCANA AT DESERT RIDGE - SUPERBLOCK 4	5054 E DEER VALLEY DR		Dry Wells
PHOENIX	S114978818	TEXACO 60-340-0325	2311 W DEER VALLEY		RGA LUST
PHOENIX	S114976365	PING INC	2201 W DESERT COVE		RGA LUST
PHOENIX	S114973914	KARSTEN MANUFACTURING CORP	2201 W DESERT COVE		RGA LUST
PHOENIX	S114973980	KINGS ROOFING CO	2124 W DESERT COVE		RGA LUST
PHOENIX	S107503782	DOBBINS POINT	SOUTH DOBBINS /WEST 45TH AVE		Dry Wells
PHOENIX	S114530041	METRO LIGHTRAIL NW EXTENSION	DUNLAP & 19TH AVE		Dry Wells
PHOENIX	S101315062	CENTRAL AZ WATER CONSERV.	1/2 MI E OF 99 AVE @ CAP CANAL		SPILLS
PHOENIX	S117884837	DEER VALLEY ELEMENTARY SCHOOL #30	32150 N FOOTHILLS DR		Dry Wells
PHOENIX	S106202388	SUN VALLEY LANDSCAPE	I-17, FRONTAGE RD @ 16 ST.		SPILLS
PHOENIX	S114980427	VALLEY RENTALS	2224 NW GRAND AVE		RGA LUST
PHOENIX	S114973725	JDW ENT. DBA VALLEY RENTALS	2224 NW GRAND AVE		RGA LUST
PHOENIX	S109132042	COMERICA BANK - HAPPY VALLEY	2025 W. HAPPY VALLEY ROAD		Dry Wells
PHOENIX	S109841184	IHOP RESTAURANT @ HAPPY VALLEY	2103 W. HAPPY VALLEY RD		Dry Wells
PHOENIX	S114982723	VALLEY ALUMINUM	3602 W. LINCOLN		RGA HWS
PHOENIX	1014631622	LINCOLN ST. NORTH SUBSTATION, 522 S. 2ND AVE.	LINCOLN ST. NORTH SUBSTATION, 522 S. 2ND AVE.		PCB TRANSFORMER
PHOENIX	1014627468	ARIZONA PUBLIC SERVICE COMPANY	LINCOLN ST. NORTH SUBSTATION, 522 S. 2ND AVE.		PCB TRANSFORMER
PHOENIX	S114972590	FRITO-LAY DISTRIBUTION CTR	2639 W LONE CACTUS LANE		RGA LUST
PHOENIX	S114972591	FRITO-LAY DISTRIBUTION CTR	2639 W LONE CACTUS LN		RGA LUST
PHOENIX	S114982728	VALLEY STEEL	3XXX W. LOWER BUCKEYE		RGA HWS
PHOENIX	S113878921	VALLEY CLEANERS	1820 E MCDOWELL		DRYCLEANERS
PHOENIX	S106097935	THE GARDENS AT SOUTH MOUNTAIN	1/4 MILE N. OF BASELINE W. OF 40TH ST		Dry Wells
PHOENIX	S106854287	CITRUS MOUNTAIN ESTATES	3/8 MILE S. OF DOBBINS, E. OF 27TH AVE		Dry Wells
PHOENIX	S114967162	AT&T - SOUTH PHOENIX	6.5 MILES SW GUADALUPE		RGA LUST
PHOENIX	S114967173	AT&T COMMUNICATIONS SOUTH PHX	6.5 MILES SW GUADALUPE		RGA LUST
PHOENIX	S114977896	SOUTH MTN COMMUNICATION SITE	SOUTH MOUNTAIN PARK TOWER SITE		RGA LUST
PHOENIX	S113390498	VALLEY CLUB @ DESERT RIGDGE PH. 2	NEC 56TH ST & DEER VALLEY RD		Dry Wells
PHOENIX	S108519216	VILLAGIO AT HAPPY VALLEY	NEC 23RD AVE & ALAMEDA		Dry Wells
PHOENIX	S108932861	VALLEY VISTA - PARCEL B	NEC JOMAX RD & NORTERRA PKWY		Dry Wells
PHOENIX	S112165765	STETSON VALLEY PARCEL 23	NEC STETSON VALLEY PKWY & DEEM HILLS		Dry Wells
PHOENIX	S106097771	COPPER CREEK	NEC 27TH AVE & BASELINE	85041	Dry Wells
PHOENIX	S106965428	SILVERADO RANCH	NEC 51ST AVE & DOBBINS		Dry Wells
PHOENIX	S108932891	VISTA PORTICA	NEC 16TH ST & SOUTH MOUNTAIN AVE		Dry Wells
PHOENIX	S108794526	HUNTER RIDGE II	NEC 28TH ST & BASELINE		Dry Wells
PHOENIX	S108932358	MINERAL CANYON	NEC CENTRAL AVE & MINERAL RD		Dry Wells
PHOENIX	S108170059	MONTANA VISTA	NEC DOBBINS RD & 43RD AVE		Dry Wells
PHOENIX	S108794563	NORTH HIGH RUNNING TRACK	NEC 7TH ST & THOMAS		Dry Wells
PHOENIX	S105890654	SAFE Q CREDIT UNION	NEC DEER VALLEY RD & 35TH AVE		Dry Wells

City	EDR ID	Site Name	Site Address	Zip	Database(s)
PHOENIX	S117346506	MADISON RANCH	NEC OF 19TH AVE & BASELINE RD		Dry Wells
PHOENIX	S109132069	DESERT FOOTHILLS SHOPPING CENTER	NEC DESERT FOOTHILLS PKWY & MARKETPLACE		Dry Wells
PHOENIX	S109132198	MIDFIRST BANK	NEC 7TH ST & BELL RD		Dry Wells
PHOENIX	S108932236	HUNTER RIDGE	NEC 28TH ST ALIGNMENT & BASELINE		Dry Wells
PHOENIX	S109239235	STETSON VILLAGE	NEC HAPPY VALLEY RD & 39TH AVE		Dry Wells
PHOENIX	S108170216	ROGERS RANCH UNIT 5	NEC 51ST AVE & BASELINE		Dry Wells
PHOENIX	S116225977	LA SOLANA	NEC DOVE VALLEY RD & NORTH VALLEY PKWY		Dry Wells
PHOENIX	S106718578	BOUGAINVILLEA	NEC 57TH AVE & BASELINE RD		Dry Wells
PHOENIX	S109131977	BASELINE CROSSINGS	NEC BASELINE RD & 27TH AVE		Dry Wells
PHOENIX	S108932660	SOUTH MOUNTAIN CROSSING	NWC 35TH AVE & SOUTHERN	85041	Dry Wells
PHOENIX	S108170254	VILLAGIO AT DOVE VALLEY RANCH	NWC BLACK MOUNTAIN PKWY & RANCHO PALOMA		Dry Wells
PHOENIX	S109239167	HAPPY VALLEY HAMPTON INN & HOMEWOOD SUITE	NWC CHARLOTTE DR & QUESTA DR		Dry Wells
PHOENIX	S110975504	ENCLAVE @ STETSON VALLEY	NWC HAPPY VLLEY & 55TH AVE		Dry Wells
PHOENIX	S108170184	STETSON VALLEY-PARCEL 11	NWC STETSON VALLEY PKWY & 55TH AVE		Dry Wells
PHOENIX	S109132106	FRY'S #87	NWC BASELINE RD & 51ST AVENUE		Dry Wells
PHOENIX	S106227188	COTTONFIELD RANCH	NWC 55TH AVE & BASELINE		Dry Wells
PHOENIX	S108931778	BELLAVITA AT STETSON HILLS	NWC HAPPY VALLEY RD & 55TH AVE		Dry Wells
PHOENIX	S109132161	LAVEEN VILLAGE MARKETPLACE-PHASE II	NWC BASELINE RD & 51ST AVE		Dry Wells
PHOENIX	S106965288	AVIANO AT DESERT RIDGE	NWC DEER VALLEY DR & 40TH ST		Dry Wells
PHOENIX	S110118540	RYAN HOUSE	NWC 1ST AVE & MERRELL ST		Dry Wells
PHOENIX	S106598931	ROGERS RANCH UNIT 4	NWC BASELINE RD & 45TH AVE		Dry Wells
PHOENIX	S108250584	LAVEEN CROSSING - UNIT 2 & 3	NWC BASELINE & 51ST AVE		Dry Wells
PHOENIX	S104642813	ARLINGTON ESTATES PHASE 1	NWC 39TH AVE & BASELINE RD		Dry Wells
PHOENIX	S116624522	COTTONFIELD RANCH	NWC OF BASELINE RD & 55TH AVE		Dry Wells
PHOENIX	S108250527	DOBBINS RANCH	NWC 51ST AVE & DOBBINS		Dry Wells
PHOENIX	S108250446	9TH STREET LOFTS	NWC 9TH ST & PECAN		Dry Wells
PHOENIX	S108415660	QUINTESSA	NWC 24TH ST & EUCLID		Dry Wells
PHOENIX	S108932343	MATHEW HENSON SENIOR LIVING APTS (PH. 2)	NWC BUCKEYE RD & 7TH AVE		Dry Wells
PHOENIX	S109132192	MATHEW HENSON HOPE VI - PHASE IV	NWC TONTO ST & 11TH AVE		Dry Wells
PHOENIX	S109132086	DYNAMITE MT RANCH - PARCELS 76B & 77B	NWC DYNAMITE BLVD & NORTH VALLEY PKWY		Dry Wells
PHOENIX	S106452075	LEGACY VILLAGE	NWC 24TH STREET & BASELINE		Dry Wells
PHOENIX	S109058725	PASEO POINT - PHASES 1 & 2	NWC DOBBINS RD & 55TH AVE		Dry Wells
PHOENIX	S109058574	AVIANO	NWC 40TH ST & DEER VALLEY RD		Dry Wells
PHOENIX	S110709844	WL GORE - PINNACLE PEAK CAMPUS-PH 1	NWC NORTH VALLEY PKWY & BRONCO BUTTE TR		Dry Wells
PHOENIX	S109347771	THE SHOPS AT NORTERRA	NWC HAPPY VALLEY RD & NORTERRA PKWY		Dry Wells
PHOENIX	S108519077	COPPER LEAF - UNIT 4	NWC BASELINE RD & 24TH ST		Dry Wells
PHOENIX	S109347764	TRAMONTO MARKETPLACE	NWC CAREFREE HIGHWAY & NORTH VALLEY PKWY		Dry Wells
PHOENIX	S108931647	ADOBE MOUNTAIN ESTATES	NW OF DEER VALLEY & 31ST AVENUE		Dry Wells
PHOENIX	S108794613	TAYLOR STREET DRYWELL	68 EAST OF 2ND ST & TAYLOR		Dry Wells
PHOENIX	S114974009	KNOCHEL BROS INC	16 ST S OF HAPPY VALLEY RD		RGA LUST
PHOENIX	S114974010	KNOCHEL BROS INC	16 ST S OF HAPPY VALLEY ROAD		RGA LUST
PHOENIX	S103809883	RIO SALADO PROJECT - PHOENIX REACH	SALT RIVER I-10 OVERPASS/19TH AVE OVERPASS	0	SHWS
PHOENIX	S104642898	MOUNTAIN COVE @ SOUTH MOUNTAIN	SEC S MOUNTAIN AVE & 20TH ST		Dry Wells
PHOENIX	S109132300	SONORAN FOOTHILLS APIS NORTH & SOUTH	SEC OF N. VALLEY RD & DOVE VALLEY		Dry Wells
PHOENIX	S109588462	VALLEY METRO RAIL-SPRINT	SEC 19TH AVE & CAMELBACK		Dry Wells
PHOENIX	S107503836	LAVEEN MEADOWS	SEC 67TH AVE & BASELINE RD		Dry Wells
PHOENIX	S117884806	ARTESA	SEC 43RD AVE & BASELINE		Dry Wells

Count: 317 records

FOCUS MAP 5 ORPHAN SUMMARY

City	EDR ID	Site Name	Site Address	Zip	Database(s)
PHOENIX	S111381682	COVINGTON PLAZA	SEC 7TH ST & UNION HILLS		Dry Wells
PHOENIX	S108250600	MATHEW HENSON-HOPE VI-PHASE III	SEC 11TH AVE & GRANT		Dry Wells
PHOENIX	S106097821	FRY'S FOOD STORE#73	SEC 67TH AVENUE &HAPPY VALLEY RD.		Dry Wells
PHOENIX	S108415696	VILLAS AT TOSCANA II	SEC 32ND ST & BASELINE		Dry Wells
PHOENIX	S108415630	LAVEEN MEADOWS - PHASE 2	SEC 67TH AVE & BASELINE		Dry Wells
PHOENIX	S108932875	VILLAGES AT LAVEEN RANCH	SEC BASELINE RD & 52ST AVENUE		Dry Wells
PHOENIX	S114981636	CENTRAL MILLWORK	2405 W. SHERMAN		RGA HWS
PHOENIX	S108932092	ENCANTOBELLA	SOUTH SIDE OF BELL & 49TH WAY		Dry Wells
PHOENIX	S114976235	PHX SOUTH CO #163166	115 W SOUTHERN		RGA LUST
PHOENIX	S102985573	C.O.P. STREETS	SOUTHERN W/OF 7TH AVE	85041	Dry Wells
PHOENIX	S108932680	STETSON VALLEY	STETSON VLLEY PKWY & 55TH AVE		Dry Wells
PHOENIX	S109132317	STETSON VALLEY - PARCELS 12 & 20	STETSON VALLEY PKWY		Dry Wells
PHOENIX	S109132319	STETSON VALLEY-PARCELS 18,19,21,22,24-26, 30-33	STETSON VALLEY PKWY - BTWN JOMAX & DYNAM		Dry Wells
PHOENIX	S103278552	TRUCK PAINTING FACILITY	SW-C 3RD AVENUE & ELWOOD STREET	85041	Dry Wells
PHOENIX	S105113606	CENTRAL & DOBBINS	SWC CENTRAL AVE & DOBBINS		Dry Wells
PHOENIX	S109132235	PARADISE VALLEY HOSP. PARKING LOT EXT.	SWC BELL RD & 40TH STREET		Dry Wells
PHOENIX	S108932870	VILLAGE AT SOUTH MOUNTAIN	SWC & SEC OF 32ND ST & BASELINE		Dry Wells
PHOENIX	S108932085	EMBARCADERO AT SOUTH MOUNTAIN	SWC 7TH AVE & SOUTH MOUNTAIN		Dry Wells
PHOENIX	S110975476	AZ HUMANE SOCIETY DRAINAGE IMP	SWC DOBBINS & 15TH AVE	85041	Dry Wells
PHOENIX	S110309988	NORTHGATE	SWC DANTE DR & MONTE CARLO AVE		Dry Wells
PHOENIX	S114978096	SPTC PROPERTY	SWC JACKSON ST & 6TH ST		RGA LUST
PHOENIX	S111787211	FED EX GROUND	SWC 7TH AVE & PINNACLE PEAK		Dry Wells
PHOENIX	S108932064	DYNAMITE MOUNTAIN RANCH	SWC OF DIXILETA DR & NORTH VALLEY PKWY		Dry Wells
PHOENIX	S116225933	COLLINS CREEK	SWC DIXILETA DR & N. VALLEY PKWY		Dry Wells
PHOENIX	S108794488	DOBBINS PLACE	SWC DOBBINS & 35TH AVE		Dry Wells
PHOENIX	S108250601	MATTHEW HENSON - PHASE III	SWC 7TH AVE & SHERMAN ST		Dry Wells
PHOENIX	S109841259	DESERT RIDGE SUPERBLOCK 11-PARCEL 6	SWC OF DEER VALLEY DR & 40TH ST		Dry Wells
PHOENIX	S108932498	PINNACLE PARK - PHASE 1A	SWC PINNACLE PEAK RD & 11TH AVE		Dry Wells
PHOENIX	S109131980	BELL TOWNE CENTER PHASE 3A-TARGET SITE	SWC BELL RD & 7TH ST		Dry Wells
PHOENIX	S109347706	BASELINE ROAD IMPROVEMENTS	SWC 16TH ST & BASELINE RD		Dry Wells
PHOENIX	S108169929	ESTRELLA MOUNTAIN VILLAGE	SWC BASELINE RD & 51ST AVE		Dry Wells
PHOENIX	S109132247	PETE AND MAC'S	SWC HAPPY VALLEY RD & 16TH AVAE		Dry Wells
PHOENIX	S108519128	LAVEEN MEADOWS	SWC 67TH AVE & BASELINE		Dry Wells
PHOENIX	S114530065	RIDGEVIEW	SWC 32ND ST & DEER VALLEY		Dry Wells
PHOENIX	S117346556	SONORAN COMMONS TEMP. BASIN	SWC SONORAN DESERT & NORTH VALLEY		Dry Wells
PHOENIX	S106965462	VILLAGE ROSE	SWC OF 67TH AVE & CACTUS		Dry Wells
PHOENIX	S109132077	DESERT RIDGE SUPERBLOCK 11-INFRASTRUCTURE	SWC DEER VALLEY RD & 40TH ST		Dry Wells
PHOENIX	S108169822	AVALON VILLAGE	SWC BASELINE RD & 63RD AVE		Dry Wells
PHOENIX	S106451968	BASELINE ROAD IMPROVEMENT	SWC 16TH STREET & BASELINE		Dry Wells
PHOENIX	S114978797	TEXACO #61-857-2002 - FORMER	TURNEY & CENTRAL AVE		RGA LUST
PHOENIX	S108169986	HOME DEPOT #6948	35055 N. VALLEY PARKWAY		Dry Wells
PHOENIX	S116226042	SONORAN FOOTHILLS PARCEL 9	NORTH VALLEY PKWY & BRONCO BUTTE TRAIL		Dry Wells
PHOENIX	S117038558	STONELEDGE AT NORTH CANYON	NORTH VALLEY PKWY & 27TH AVE		Dry Wells
PHOENIX	S108169782	AAA ARIZONA	4126 E. VALLEY AUTO MALL		Dry Wells
PHOENIX	S117038551	SONORAN COMMONS - PHASE I (NORTH)	NORTH VALLEY PKWY & SONORAN DESERT DR		Dry Wells
PHOENIX	S114980416	VALLEY FEED AND SEED	1918 W VAN BUREN		RGA LUST

Count: 317 records

FOCUS MAP 5 ORPHAN SUMMARY

City	EDR ID	Site Name	Site Address	Zip	Database(s)
PHOENIX	S108932032	DESERT BREEZE	VINEYARD RD BETWEEN 9TH & 7TH AVE		Dry Wells
PHOENIX	S114968262	CENTRAL TRANSPORT INTERNATIONAL	5939 W WASHINGTON BLVD		RGA LUST
PHOENIX	S114971994	FEDERAL COURTHOUSE/TEXACO	WASHINGTON & 5TH AVE/BLOCK 72-73		RGA LUST

Section 3

County Level Orphan Sites

City	EDR ID	Site Name	Site Address	Zip	Database(s)
FLAGSTAFF	94415595		INTERSECTION OF TOWNSEND RD. AND HWY 89 N. IN FLAGSTAFF AZ.	85004	ERNS
GILBERT	94418504		755 W. WARNER	85034	ERNS
MARICOPA COUNTY	91209989		NORTH 1/2 OF NE S2 T1S R1W		ERNS
MARICOPA COUNTY	99614742		INTERSTATE 10 AND 339TH AVENUE		ERNS
MARICOPA COUNTY	2010961150		INTERSTATE 17 N		ERNS
MARICOPA COUNTY	2001562208		MP 173.7		ERNS
MARICOPA COUNTY	S103895113	DEER VALLEY	19TH AVE. AND SOUTH OF GREENWAY		SWF/LF
MARICOPA COUNTY	M300003383	UNITED METRO MATERIALS, INC.	19TH AVE. PLANT (#111)		US MINES
MARICOPA COUNTY	S103895110	CITY OF PHOENIX 22ND AVE.	22ND AVE. AND LOWER BUCKEYE RD.		SWF/LF
MARICOPA COUNTY	M300003394	VULCAN MATERIALS CO.	WEST 43RD AVENUE PLANT		US MINES
MARICOPA COUNTY	S108414270	MARICOPA COUNTY, AGUILA TRANSFER STATION WCTS	48848 N. 531ST AVENUE, T7N, R9W, SEC. 20, MARICOPA COUNTY TA		SWTIRE
MARICOPA COUNTY	S106201652	GUARDIAN PEST CONTROL	SR 74, 7 MI W. OF I-10		SPILLS
MARICOPA COUNTY	2008904421		HIGHWAY 88		ERNS
MARICOPA COUNTY	2009904421		HIGHWAY 88		ERNS
MARICOPA COUNTY	M300003400	ABC SAND & ROCK CO.	ABC SAND & ROCK PIT		US MINES
MARICOPA COUNTY	M300002955	WEST VALLEY SAND & GRAVEL, INC.	AGUA FRIA PLANT		US MINES
MARICOPA COUNTY	M300002963	NEW WEST MATERIALS CO., LLC.	AVONDALE PLANT		US MINES
MARICOPA COUNTY	8857459		BACK OF PLATING SHOP		ERNS
MARICOPA COUNTY	S103277500	DEL RIO	BETWEEN 7TH AND 16TH ST. NORTH OF ELWOOD RD.		SWF/LF
MARICOPA COUNTY	S117038586	BEARDSLEY	BETWEEN CENTRAL AVE. AND 7TH ST SOUTH OF BEARDSLEY RD.		SWF/LF
MARICOPA COUNTY	8860155		BLDG 25 OUTSIDE		ERNS
MARICOPA COUNTY	M300002952	ALLECO STONE LLC	BUCKEYE PIT		US MINES
MARICOPA COUNTY	M300002607	THERM-O-ROCK INDUSTRIES INC	CHANDLER PLANT		US MINES
MARICOPA COUNTY	M300006234	THERM-O-ROCK INDUSTRIES INC	CHANDLER PLANT		US MINES
MARICOPA COUNTY	S103895127	UFI	SOUTHEAST CORNER OF 123RD. AVE. AND BELL RD.		SWF/LF
MARICOPA COUNTY	S102286909	ORANGEWOOD	NORTHEAST CORNER OF ORANGEWOOD AND 107TH AVE.		SWF/LF
MARICOPA COUNTY	S102286873	KACHINA READY MIX FIRST STREET	NORTHEAST CORNER OF 1ST ST. AND CLARK DR.		SWF/LF
MARICOPA COUNTY	S110143194	PERRY LANE METHANE	NORTHEAST CORNER OF 1ST ST. AND PERRY LANE		SWF/LF
MARICOPA COUNTY	M300002954	WHEELER CONSTRUCTION, INC.	DIXILETA PIT		US MINES
MARICOPA COUNTY	M300003406	SALT RIVER SAND & ROCK	DOBSON PLANT		US MINES
MARICOPA COUNTY	S106201864	UNKNOWN	I-10, E.B., M.P. 95.6		SPILLS
MARICOPA COUNTY	93334060		EAGLE EYE RD/13.5 MI S OF US60		ERNS
MARICOPA COUNTY	S117038607	GENERAL MOTORS PROVING GROUNDS	ELLIOT RD. EAST TO SOSSMAN RD. SOUTH TO WARNER GO EAST		SWF/LF
MARICOPA COUNTY	M300002953	FORT MCDOWELL MATERIALS	FLORENCE PIT & PLANT #7		US MINES
MARICOPA COUNTY	M300003395	FORT MCDOWELL MATERIALS	FOUNTAIN HILLS & PLANT #1		US MINES
MARICOPA COUNTY	M300002105	COMMERCIAL MINERAL CO	FOUR PEAKS MINE		US MINES
MARICOPA COUNTY	93322365		GILA RIVER, 30 YDS UPSTREAM FROM SR 587		ERNS
MARICOPA COUNTY	93322363		GILA RIVER 1/2 MI UPSTREAM FROM THE I-10 BRIDGE		ERNS
MARICOPA COUNTY	93322376		ON GILA RIVER 1/4 MI DOWNSTREAM FROM GILLESPIE DAM		ERNS
MARICOPA COUNTY	M300002504	AZCO MINING INC	GLENDALE PROCESSING PLANT		US MINES
MARICOPA COUNTY	M300003382	UNITED METRO MATERIALS, INC.	GLENDALE PLANT (#112)		US MINES

City	EDR ID	Site Name	Site Address	Zip	Database(s)
MARICOPA COUNTY	M300002959	PHX SAN-MAN	GOODYEAR WASH PLANT #13		US MINES
MARICOPA COUNTY	M300006235	WR GRACE & CO	WR GRACE & CO AZ PLANT		US MINES
MARICOPA COUNTY	M300002951	HANSON AGGREGATES OF ARIZONA, INC.	HASSAYAMPA PLANT		US MINES
MARICOPA COUNTY	M300002947	SALT RIVER SAND & ROCK	HIGLEY PLANT		US MINES
MARICOPA COUNTY	93322424		HORSESHOE LAKE		ERNS
MARICOPA COUNTY	93338317		INTERSTATE HWY 10 & HORVATOR RD ADJ TO THE HARQUAHALA PUMPIN		ERNS
MARICOPA COUNTY	96475584		ILLEGAL LANDFILL EXACT CAUSE UNK		ERNS
MARICOPA COUNTY	S103086668	CHANDLER INT. #1 INTERIM	SOUTHEAST INTERSECTION OF FRYE AND DOBSON RD.		SWF/LF
MARICOPA COUNTY	M300002962	RINKER MATERIALS CORP.	JOMAX PLANT (#118)		US MINES
MARICOPA COUNTY	M300003393	PIONEER CONCRETE OF ARIZONA, INC.	KENNETH T HALL PIT #42		US MINES
MARICOPA COUNTY	M300006676	KILAUEA CRUSHERS, INC.	KILAUEA CRUSHERS QUARRY		US MINES
MARICOPA COUNTY	S100887897	UNITED MINING CORP.	LAKE PLEASANT (S.W.)		SPILLS
MARICOPA COUNTY	S106197015	UNKNOWN	LAKE PLEASANT		SPILLS
MARICOPA COUNTY	8861215		LIQUID FIELD STORAGE AREA		ERNS
MARICOPA COUNTY	M300003389	VULCAN MATERIALS CO.	LITCHFIELD PLANT		US MINES
MARICOPA COUNTY	S106571137	PARADISE WASTE TRANSFER STATION WTCS	4845 WEST LOWER BUCKEYE ROAD, MARICOPA COUNTY TAX ID PARCEL		SWTIRE
MARICOPA COUNTY	S103809877	WQ-GILA RIVER DDT	LOWER GILA RIVER SW AZ	0	SHWS
MARICOPA COUNTY	M300006655	MADISON GRANITE SUPPLIES	MADISON GRANITE PIT		US MINES
MARICOPA COUNTY	M300002961	CHANDLER READY MIX, INC.	MARICOPA MINE #4		US MINES
MARICOPA COUNTY	98418898		MATERIAL WAS RELEASED		ERNS
MARICOPA COUNTY	S106452686	CITY OF CHANDLER TRANSFER STATION WTCS	3200 SOUTH MCQUEEN ROAD T2S, R5E, SEC. 15		SWTIRE
MARICOPA COUNTY	M300003386	CEMEX, INC.	MESA PLANT		US MINES
MARICOPA COUNTY	S103086670	CHANDLER INT. #3 INTERIM	MILE NORTH OF GERMAN RD. MILE EAST OF GILBERT RD.		SWF/LF
MARICOPA COUNTY	2010929302		MILE POST 828		ERNS
MARICOPA COUNTY	S117038642	TERRA QUEST	1.5 MILE SOUTH OF BASELINE EAST SIDE PRIEST AVE. AVENIDOS DE		SWF/LF
MARICOPA COUNTY	98426345		1/2 MILE NORTH OF DOBBINS RD ON SRP CANAL PARALLEL TO 73RD A		ERNS
MARICOPA COUNTY	S110143192	CITY OF PHOENIX 19TH AVE.	1 MILE SOUTH OF I-17ON EAST SIDE OF 19TH AVE.		SWF/LF
MARICOPA COUNTY	94418516		1/2 MILE WEST OF THE BEARDSLY CANAL AND 2/10THS OF A MILE SO		ERNS
MARICOPA COUNTY	2004732627		MILE POST 917		ERNS
MARICOPA COUNTY	S100293355	NEW RIVER	4.3 MILES WEST OF I-17 ON EAST LAKE PLESANT RD.		SWF/LF
MARICOPA COUNTY	S106205153	RAINBOW ENTERPRISES	.25 MILES NORTH OF UNION HILLS RD. ON 54TH DR.		SWF/LF
MARICOPA COUNTY	S106205150	HICKMAN'S EGG RANCH	.5 MILES SOUTH OF GLENDALE AVE. ON 99TH AVE.		SWF/LF
MARICOPA COUNTY	S117038622	RAINBOW VALLEY	5.5 MILES FROM AZ 85 WEST TO AIRPORT RD. SOUTH OF ARLINGTON		SWF/LF
MARICOPA COUNTY	S103277326	BUCKEYE	AT MILLER RD. AND GILA RIVER		SWF/LF
MARICOPA COUNTY	M300002759	MORTON INTERNATIONAL INC	MORTON SALT GLENDALE PLANT		US MINES
MARICOPA COUNTY	S106201848	TEXAS AMERICAN EXPRESS	I-10, MP 94		SPILLS
MARICOPA COUNTY	92298763		I-17 NB MP 225 NB		ERNS
MARICOPA COUNTY	S106205141	AMERON	WEST OF 12TH STREET SOUTH OF WATKINS IN PHOENIX		SWF/LF
MARICOPA COUNTY	S107504001	CITY OF PHOENIX, NORTH GATEWAY TRANSFER STATION WTCS	EAST OF BLACK CANYON HWY MILE, MARICOPA COUNTY TAX PARCEL #2		SWTIRE
MARICOPA COUNTY	2005602157		OFF OF HWY 88		ERNS

City	EDR ID	Site Name	Site Address	Zip	Database(s)
MARICOPA COUNTY	2009898400		PIPELINE MP: 163.5		ERNS
MARICOPA COUNTY	2008898400		PIPELINE MP: 163.5		ERNS
MARICOPA COUNTY	M300003390	SUN STATE ROCK & MATERIALS CORP.	PLANT #1		US MINES
MARICOPA COUNTY	M300003388	CEMEX, INC.	WEST PLANT		US MINES
MARICOPA COUNTY	M300003392	SALT RIVER SAND & ROCK	PLANT #15		US MINES
MARICOPA COUNTY	M300002957	SUN STATE ROCK & MATERIALS CORP.	PLANT 6		US MINES
MARICOPA COUNTY	M300003401	SUN STATE ROCK & MATERIALS CORP.	PLANT #3		US MINES
MARICOPA COUNTY	S102286835	7TH STREET LANDFILL	PROMISCUOUS DUMP AT 7TH ST. AND THE SALT RIVER		SWF/LF
MARICOPA COUNTY	M300003397	CEMEX, INC.	QUEEN CREEK PIT #75		US MINES
MARICOPA COUNTY	M300006260	RED MOUNTAIN MINING, INC.	RED MOUNTAIN QUARRY		US MINES
MARICOPA COUNTY	M300003405	HANSON AGGREGATES OF ARIZONA, INC.	RIVER RANCH LITCHFIELD		US MINES
MARICOPA COUNTY	M300002948	HANSON AGGREGATES OF ARIZONA, INC.	RIVER RANCH-EL MIRAGE		US MINES
MARICOPA COUNTY	M300002950	SALT RIVER SAND & ROCK	ROCK MAX		US MINES
MARICOPA COUNTY	M300002958	GTI CAPITAL HOLDING, LLC	ROCKLAND MATERIALS PIT #1		US MINES
MARICOPA COUNTY	S117038609	HASSAYAMPA	SALOME RD. WEST TO JUNCTION OF WICKENBURG AND WARD RD.		SWF/LF
MARICOPA COUNTY	8851678		SEC 31 AND 32 TS 4 NORTH, 7 WEST GILA AND SALT RIVER MERIDAN		ERNS
MARICOPA COUNTY	S117576819	CR&R ENVIRONMENTAL WTCS	SECTION 7 OF TOWNSHIP 07 NORTH, RANGE 05 WEST OF THE GILA AN		SWTIRE
MARICOPA COUNTY	2011987436		SEE LAT AND LONG		ERNS
MARICOPA COUNTY	S103895114	ESTES	EAST SIDE OF 40TH ST. SOUTH OF THE SALT RIVER		SWF/LF
MARICOPA COUNTY	S103895105	AVONDALE	NORTH SIDE OF INTERSECTION OF US 80 AND AGUA FRIA		SWF/LF
MARICOPA COUNTY	S103895111	CITY OF PHOENIX 91ST AVE.	WEST SIDE OF 91ST. AVE.		SWF/LF
MARICOPA COUNTY	S102286863	EL MIRAGE	SOUTH SIDE OF AZ 93 AND AGUA FRIA RIVER		SWF/LF
MARICOPA COUNTY	S117038591	CHANDLER INT. #2 INTERIM	SOUTH SIDE OF QUEEN CREEK RD. 1 MILE EAST OF VAL VISTA DR.		SWF/LF
MARICOPA COUNTY	S117038608	H & H MATERIALS	WEST SIDE OF CAVE CREEK WASH NORTH OF TIERRA BUENA		SWF/LF
MARICOPA COUNTY	2009925425		10863 SONRISA AVE		ERNS
MARICOPA COUNTY	M300003402	CEMEX, INC.	SUN CITY PLANT #77		US MINES
MARICOPA COUNTY	M300003404	SALT RIVER SAND & ROCK	SUN CITY WASH PLANT #5		US MINES
MARICOPA COUNTY	M300003385	VULCAN MATERIALS CO.	SUN CITY PLANT (#012)		US MINES
MARICOPA COUNTY	M300006665	SUN STATE ROCK & MATERIALS CORP.	SUN STATE ROCK & MATERIAL		US MINES
MARICOPA COUNTY	M300003403	SUNLAND SAND & GRAVEL, LLC	SUNLAND SAND & GRAVEL PIT		US MINES
MARICOPA COUNTY	S106201778	MORRISON DAIRY	T1SR7ES18,SW CORNER		SPILLS
MARICOPA COUNTY	S106202034	CLEMENTINE MILL SITE	T5N,R1W,S10		SPILLS
MARICOPA COUNTY	2010930002		TEMPE HIGH SCHOOL 1730 S. MILL		ERNS
MARICOPA COUNTY	S110143190	ALLIED CONCRETE	THE SOUTHEAST CORNER OF LEHI RD.AND CENTER ST.		SWF/LF
MARICOPA COUNTY	M300002956	TRP CO.	THE RECYCLING PIT		US MINES
MARICOPA COUNTY	877579		THE PALO VERDE NUCLEAR GENERATING STA		ERNS
MARICOPA COUNTY	M300002893	PHOENIX BRICK YARD	TOLLESON		US MINES
MARICOPA COUNTY	1015730564	SMITH MILL SITE	TOWNSHIP 5 N, RANGE 4 W,		CERCLIS
MARICOPA COUNTY	S106196300	UNKNOWN	UNKNOWN		SPILLS
MARICOPA COUNTY	S108414273	MARICOPA COUNTY, MORRISTOWN TRANSFER STATION WTCS	40135 N. US HIGHWAY 60, MARICOPA COUNTY TAX ID PARCEL NO. #5		SWTIRE
MARICOPA COUNTY	S100886161	FORT MCDOWELL INDIAN RESERV.	VERDE RIVER		SPILLS
MARICOPA COUNTY	93334014		6/10'S MI W OF 107TH AVE & APPORX 3/4 MI S OF SOUTHERN AVE A		ERNS

City	EDR ID	Site Name	Site Address	Zip	Database(s)
MARICOPA COUNTY	S100886621	IN-SEARCH CONSTRUCTION	WADDELL DAM		SPILLS
MARICOPA COUNTY	M300003407	SOUTH WEST SAND & GRAVEL	SOUTH WEST SAND & GRAVEL		US MINES
MARICOPA COUNTY	S100887344	WHITE MOUNTAIN PARK	WHITE TANK MOUNTAINS		SPILLS
MARICOPA COUNTY	M300003384	HANSON AGGREGATES OF ARIZONA, INC.	WICKENBERG PLANT #10		US MINES
MARICOPA COUNTY	8864586		WINTERSBURG RD NEAR WINTERSBURG AZ		ERNS
MARICOPA COUNTY	S103895121	PERRYVILLE	YUMA RD. EAST OF LUKE AIR FORCE AUXILARY FIELD #		SWF/LF
PAGE	96475040		WAHWEAP MARINER	85040	ERNS
PHOENIX	1008992210	HARBELL OIL CO NO~133347<	13334 "AUTOMOBILE SERVICE STATIONS" N ST		EDR US Hist Auto Stat
PHOENIX	1008991429	PEOPLES STA NO~21149<	21149 "AUTOMOBILE SERVICE STATIONS" E VAN BUREN		EDR US Hist Auto Stat
PHOENIX	1008991426	PARKERS GASETERIA NO~1300116<	13001 "AUTOMOBILE SERVICE STATIONS" N ST		EDR US Hist Auto Stat
PHOENIX	S106196426	UNKNOWN	51 AV & INDIAN SCHOOL (8BLK N)		SPILLS
PHOENIX	S105113737	ORANGEWOOD AVENUE	I-17 & 21S AVENUE		Dry Wells
PHOENIX	S117884891	MR. Z'S CARWASH /CHEVRON - C STORE ADDITION	4230, 4330, & 4352 E MCDOWELL RD		Dry Wells
PHOENIX	S109058529	ALLRED COTTON CENTER-BLDGS 15, 16 & 17	4650, 4610 & 4550 S. 44TH PLACE		Dry Wells
PHOENIX	S104851835	UNKNOWN/COP	24 ST. & OAK (IN ALLEY)		SPILLS
PHOENIX	S106197857	UNKNOWN	32 ST & ROOSEVELT GRAND CANAL		SPILLS
PHOENIX	S106197002	UNKNOWN	I-10 & CAMELBACK @ 99 AVE		SPILLS
PHOENIX	S106196244	APS	15 DR. & GLENROSA INTERSECTION		SPILLS
PHOENIX	S106202394	ARIMEX INTERNATIONAL, INC.	30 ST & THOMAS (BEHIND FRY'S)		SPILLS
PHOENIX	S106196425	STEERE TANK LINES	I-10 & 48TH ST.		SPILLS
PHOENIX	S100887618	E.A. WALKER TRUCKING	I-10 & BROADWAY TO SOUTHERN		SPILLS
PHOENIX	S106196937	UNKNOWN	40 ST & RIVER BOTTOM		SPILLS
PHOENIX	S106201836	PHOENIX, CITY OF	32 ST & SALT RIVER		SPILLS
PHOENIX	S103773548	S & L CONTRACTING	38 ST. & HARRISON		SPILLS
PHOENIX	S106196418	WESTERN STATES PETROLEUM	26 ST & SALT RIVER		SPILLS
PHOENIX	1008991218	STANDARD STATIONS OFFICE	702 T & T BLDG		EDR US Hist Auto Stat
PHOENIX	S106197960	APS	24 ST. & JEFFERSON (IN ALLEY)		SPILLS
PHOENIX	S106196974	PRUDENTIAL INSURANCE CO.	28 DR. & ?		SPILLS
PHOENIX	8857023		(RP)AZ-DEQ		ERNS
PHOENIX	98425844		03/20/1998		ERNS
PHOENIX	S106202228	ARROWHEAD EXTERMINATING	I-17, 1/2 MI. SO. OF CACTUS		SPILLS
PHOENIX	S106202195	UNKNOWN	16 ST., 1/4 MI SO. UNION HILLS		SPILLS
PHOENIX	2008892890		INTERSTATE 10 WESTBOUND		ERNS
PHOENIX	2010953393		INTERSTATE 10		ERNS
PHOENIX	2009911068		INTERSTATE 10 AT		ERNS
PHOENIX	2008911068		INTERSTATE 10 AT		ERNS
PHOENIX	9998121144		INTERSTATE 10 MM105		HMIRS
PHOENIX	2008887114		INTERSTATE 10 AT		ERNS
PHOENIX	2013053997		INTERSTATE 10		ERNS
PHOENIX	1008991076	HANSON FRED GARAGE	39535 N 101ST AVE		EDR US Hist Auto Stat
PHOENIX	1008991118	GAMACHE AVILA REAR	36 N 101ST AVE		EDR US Hist Auto Stat
PHOENIX	1008991063	CURTIS MOTORS INC	83131 N 101ST AVE		EDR US Hist Auto Stat
PHOENIX	1008990722	WELLS T E	621 N 104TH PL		EDR US Hist Auto Stat
PHOENIX	1009124718	YEE WAH	9 S 105TH AVE		EDR US Hist Cleaners
PHOENIX	1008993019	CARPENTER B S	7 106TH ST		EDR US Hist Auto Stat
PHOENIX	1009124929	GARDNER CARPET SERVICE INC	4433 N 106TH CT		EDR US Hist Cleaners

City	EDR ID	Site Name	Site Address	Zip	Database(s)
PHOENIX	1008990972	MEADE & THOMPSON	3702 N 106TH PL		EDR US Hist Auto Stat
PHOENIX	1008992709	WILLIAMS WASHINGTON	114 S 107TH ST		EDR US Hist Auto Stat
PHOENIX	S114981694	COUNTRY MEADOWS UNIT 9	107TH & NORTHERN		RGA HWS
PHOENIX	2003704227		107TH AVE AND HATFIELD RD		ERNS
PHOENIX	S104282349	RYLAND @ HARBOR SHORES	107TH AVENUE & MADOWELL RD		Dry Wells
PHOENIX	1009121525	VICKERS SERVICE STATION	9853 N 109TH LN		EDR US Hist Auto Stat
PHOENIX	S114977916	SOUTHERN PACIFIC PROPERTY	10TH STREET/E SOUTHERN PACIFIC D		RGA LUST
PHOENIX	S114977915	SOUTHERN PACIFIC PROPERTY	10TH ST/E SOUTHERN PACIFIC D		RGA LUST
PHOENIX	S114977914	SOUTHERN PACIFIC PROPERTY	10TH ST / E SOUTHERN PACIFIC DR		RGA LUST
PHOENIX	1008991822	NINETEENTH AV TUNE UP & AUTO SERV	3810 N 10TH AVE		EDR US Hist Auto Stat
PHOENIX	96050940		10TH STREET BELL ROAD		HMIRS
PHOENIX	1009124727	ROSSER IDA MRS	842 N 113TH AVE		EDR US Hist Cleaners
PHOENIX	1009124596	FRENCH CLEANERS & DYERS	38 S 114TH AVE		EDR US Hist Cleaners
PHOENIX	1008991080	JOHNSON J O	29 S 114TH AVE		EDR US Hist Auto Stat
PHOENIX	S116225951	ESCO	11TH AVE & I-17		Dry Wells
PHOENIX	92298756		11TH ST AND CULVER, BEHIND GOOD SAMARITAN REGIONAL MEDICAL C		ERNS
PHOENIX	S114981304	11TH ST. LANDFILL	11TH ST & GIBSON LN		RGA HWS
PHOENIX	1008992937	CLAUDES AUTOMOTIVE	2234 N 121ST PL		EDR US Hist Auto Stat
PHOENIX	S114971078	DESERT WEST COACH SERVICE	1243 OR 1245 S 7TH ST		RGA LUST
PHOENIX	1009125180	FIFTEENTH AVENUE LAUNDERELTTE ~1011	1011 128TH AVE		EDR US Hist Cleaners
PHOENIX	S104818288	DOBBINS CREEK	12TH STREET & DOBBINS		Dry Wells
PHOENIX	S108169836	BUENA VISTA III	12TH STREET & CARSON		Dry Wells
PHOENIX	93329511		13TH PLACE AND VINYARD	85003	ERNS
PHOENIX	S114977918	SOUTHERN PACIFIC TRANSPORTATION - 13TH STREET	13TH ST & HARRISON		RGA LUST
PHOENIX	S114976207	PHOENIX	13TH & HARRISON		RGA LUST
PHOENIX	S114982530	SOUTHERN PACIFIC RAILWAY	13TH ST. & HARRISON		RGA HWS
PHOENIX	S114982531	SOUTHERN PACIFIC TRANSP. CO.	13TH ST & HARRISON		RGA HWS
PHOENIX	1009124747	ARCADIA CLEANERS AND LAUNDRY	4522 N 140TH ST		EDR US Hist Cleaners
PHOENIX	S106198303	SUNSTATE LAWN & LANDSCAPE	SR 143 & UNIVERSITY DRIVE		SPILLS
PHOENIX	9998030868		SR 143 MP2M		HMIRS
PHOENIX	S114981305	14TH ST. LANDFILL	14TH & MAGNOLIA STS		RGA HWS
PHOENIX	2013045246		14TH ST		ERNS
PHOENIX	1009124838	DOUGH BOY TAILORS	9 W 14TH ST		EDR US Hist Cleaners
PHOENIX	S114981169	DEER VALLEY	24802 N 14TH ST.		RGA LF
PHOENIX	1009125196	MONTE VISTA LOUNDROMUT ~2122A ?AV	2122 155TH AVE		EDR US Hist Cleaners
PHOENIX	91223265		15TH & LINCOLN AVE.		ERNS
PHOENIX	S114981993	INTERNATIONAL WINDOW	21121 SOUTH 15TH AVENUE		RGA HWS
PHOENIX	S112165734	PAIDEIA ACADEMY OF SOUTH PHOENIX	SOUTH 15TH TERRACE		Dry Wells
PHOENIX	91466834		15TH & LINCOLN AVE.	85041	ERNS
PHOENIX	1009631653	SOUTHWEST GAS CORP	15TH AVENUE AND FILLMORE	-8-50	DOT OPS
PHOENIX	1008991734	NEALS JACK GARAGE	723 5 15TH AV		EDR US Hist Auto Stat
PHOENIX	93346197		15TH ST DEER VALLEY RD		ERNS
PHOENIX	2002082272		16ST AND UNIVERSITY		HMIRS
PHOENIX	S114981771	EAST LAKE PARK	16TH ST & JEFFERSON		RGA HWS
PHOENIX	S117576776	MIRACLE MILE DELICATESSEN	16TH STREET & CAMPBELL		Dry Wells

City	EDR ID	Site Name	Site Address	Zip	Database(s)
PHOENIX	S114982707	UNKNOWN 4	2XX S. 16TH AVE.		RGA HWS
PHOENIX	S114971406	EDWARD S KELTON CONTRACTING	16TH STREET & DEER VALLEY DR		RGA LUST
PHOENIX	S114971398	EDWARD S KELTON CONTR CO INC	16TH STREET & DEER VALLEY DR		RGA LUST
PHOENIX	S112834901	RSD-SIERRA VISTA SCHOOL	6401 S 16TH ST	85040	HAZNET
PHOENIX	96475633		16TH ST 1/4 MILE SOUTH OF UNION HILLS RD		ERNS
PHOENIX	S114971397	EDWARD S KELTON CONTR CO INC	16TH ST & DEER VALLEY DR		RGA LUST
PHOENIX	S114981307	16TH ST LANDFILL	16TH & ELWOOD STS		RGA HWS
PHOENIX	S113878374	SANITARY LAUNDRY CO	16TH COR GRAND AVE		DRYCLEANERS
PHOENIX	1009631886	SOUTHWEST GAS CORP	16TH STREET & PALM LN.	-8-50	DOT OPS
PHOENIX	2011981389		HIGHWAY 17 NORTHBOUND		ERNS
PHOENIX	2007303102		INTERSTATE 17		ERNS
PHOENIX	2009903411		INTERSTATE 17		ERNS
PHOENIX	2008903411		INTERSTATE 17		ERNS
PHOENIX	96110468		INTERSTATE 17 SOUTH		HMIRS
PHOENIX	2013066366		INTERSTATE 17		ERNS
PHOENIX	1008992606	GOSE F A	8 179TH AVE		EDR US Hist Auto Stat
PHOENIX	93344398		I-17, 17TH AVE		ERNS
PHOENIX	2001575413		17TH AVENUE AND		ERNS
PHOENIX	S103773439	ADOT/EMULSION LAB	17TH AVE. CAPITAL COMPLEX		SPILLS
PHOENIX	S114976126	PHOENIX, CITY OF - AVIATION PROPERTY	18TH ST & MOHAVE		RGA LUST
PHOENIX	94393457		18TH AVE AND THOMAS	85003	ERNS
PHOENIX	S114970322	CITY OF PHX AVIATION PROPERTY	18TH ST & MOHAVE		RGA LUST
PHOENIX	S106201900	KWS TRUCKING	I-17, 19 AVE & BUCKEYE		SPILLS
PHOENIX	S114966969	ARIZONA PROVING GROUNDS	195TH AVE & W INDIAN SCHOOL		RGA LUST
PHOENIX	2013044244		MM 198.8		ERNS
PHOENIX	2010956213		19TH AVE & LOWER BUCKEYE RD		ERNS
PHOENIX	93362202		19TH AVE AND JACKSON ST		ERNS
PHOENIX	2005613426		19TH AVE		ERNS
PHOENIX	2005602470		19TH AVE AND THUNDERBIRD ROAD		ERNS
PHOENIX	S114965668	19TH AVE LANDFILL	19TH AVE & SALT RIVER		RGA LUST
PHOENIX	1008992952	DAVES GARAGE	3249 S 1AT AV		EDR US Hist Auto Stat
PHOENIX	S114974796	MISSION LINEN SUPPLY	2652 S 1ST STREET		RGA LUST
PHOENIX	S114974795	MISSION LINEN SUPPLY	2652 S 1ST ST		RGA LUST
PHOENIX	S106202480	MEX-ENT, INC.	1ST AVE BETW. FILLMORE & ROOS.		SPILLS
PHOENIX	93334045		1ST AVE BETW HOLLY & MCDOWELL		ERNS
PHOENIX	1009124791	H ERRICK T R MRS	3801 N 1ST AVE		EDR US Hist Cleaners
PHOENIX	1009124706	CASHNCARRY CLEANERS INC	12412 N 1ST		EDR US Hist Cleaners
PHOENIX	S117038439	C.O.P. STREET 11-28-488	1ST STREET & POLK		Dry Wells
PHOENIX	S106965443	THE CORRIDORS 5A & 5B	1925 & 2001 W. PINNACLE PEAK RD		Dry Wells
PHOENIX	S101641031	RYDER TRUCKS	RTE 202 32 ST TO 48 ST-WASHING		SPILLS
PHOENIX	1008992640	WALDRON ANDY CHEVRON STATION	12045 N 20TH ST		EDR US Hist Auto Stat
PHOENIX	1008992680	B & P AUTO SERVICE	121 8 20TH ST		EDR US Hist Auto Stat
PHOENIX	99620957		20TH STREET AND LARKSPUR		ERNS
PHOENIX	1009125297	CARNATION CLEANERS ONE HOUR MARTINIZNG	2917 N 20TH ST		EDR US Hist Cleaners
PHOENIX	1009125445	CARNATION CLEANERS ONE HOUR MARTINIZING	2919 N 20TH ST		EDR US Hist Cleaners
PHOENIX	S113876634	CARNATION CLEANERS	2919 N 20TH ST		DRYCLEANERS
PHOENIX	S113878928	VALLEY STEAM CLEANERS	602 S 20TH ST		DRYCLEANERS

City	EDR ID	Site Name	Site Address	Zip	Database(s)
PHOENIX	S113876424	AZCA INDUSTRIES INC.	2919 N 20TH ST		DRYCLEANERS
PHOENIX	S106201645	AZ NATIONAL GUARD	20TH AVE., ANG COMPOUND		SPILLS
PHOENIX	S117884840	DESERT WIND VILLAS PH. C	20TH ST & ANDERSON DR		Dry Wells
PHOENIX	S113877958	ONE HOUR MARTINIZING CLEANERS	2919 N 20TH ST		DRYCLEANERS
PHOENIX	93338342		20TH ST AND DESERT LANE	85040	ERNS
PHOENIX	S114973655	J C PENNEY #9517-4	2425 S 21ST AVE		RGA LUST
PHOENIX	S113390419	CITY OF PHOENIX - MORTEN YARD	21ST AVE & MORTEN RD		Dry Wells
PHOENIX	2012020706		21ST ST AND JEFFERSON AVE		ERNS
PHOENIX	S104559718	WESTERN PROPANE	24445 N. 22 DRIVE		SPILLS
PHOENIX	S117038431	C.O.P. STREET 10-24-98	22ND AVE & ADAMS ST		Dry Wells
PHOENIX	S114981431	ARI-TEX TIRES	1701/1707 SOUTH 22ND AVENUE		RGA HWS
PHOENIX	1008992156	WEBSTER E G	1212 S 22ND AVE		EDR US Hist Auto Stat
PHOENIX	S106598846	BELLA PIEDRA PARK	22ND AVENUE & TRACY LANE		Dry Wells
PHOENIX	S114982188	NATIONAL CAR RENTALS	1402 S. 22ND ST.		RGA HWS
PHOENIX	S114975303	NATIONAL CAR RENTAL	1402 S 22TH STREET		RGA LUST
PHOENIX	S114975302	NATIONAL CAR RENTAL	1402 S 22TH ST		RGA LUST
PHOENIX	1008992532	MOTOR REPLACEMENT CO INC	2222 N 230 OR		EDR US Hist Auto Stat
PHOENIX	1009124925	CUSTOM CARPET CLEANERS & LAYERS	2017 N 230TH AVE		EDR US Hist Cleaners
PHOENIX	S114982234	OLD 23RD AVE SLUDGE DISPOSAL PONDS	23RD AVE & LOWER BUCKEYE RD		RGA HWS
PHOENIX	S114982233	OLD 23RD AVE SLUDGE DISPOSAL PON	23RD AVE & LOWER BUCKEYE RD		RGA HWS
PHOENIX	S114981948	HOLSUN BAKERY, INC	408 S 23RD STREET		RGA HWS
PHOENIX	S114981312	23RD AVE. LANDFILL	23RD AVE & LOWER BUCKEYE RD		RGA HWS
PHOENIX	S110975474	APS DEER VALLEY OPERATIONS BLDG N1	23RD AVE; BETWN PEORIA & CHERYL		Dry Wells
PHOENIX	S114981637	CENTRAL PLASTIC & RUBBER CO.	1015 S 23RD ST		RGA HWS
PHOENIX	93327985		1600-025 23RD PLACE	85003	ERNS
PHOENIX	99607759		23RD AVE WASTE WATER TREATMENT PLANT 2301 WEST DURANGO STREE		ERNS
PHOENIX	2000528611		23RD STREET AND	0	ERNS
PHOENIX	S100885359	PHOENIX WASTEWATER TREATMENT	23RD AVENUE		SPILLS
PHOENIX	S108250728	TUTOR TIME	24945 NORTH 23RD AVE		Dry Wells
PHOENIX	94415650		23RD AND DONALD AVE		ERNS
PHOENIX	S114966853	ARIZONA BILTMORE HOTEL	24TH ST & MISSOURI		RGA LUST
PHOENIX	S114975304	NATIONAL CAR RENTAL	1402 S 24TH PL		RGA LUST
PHOENIX	1008992583	AMERICAN RECON CORP	321 5 24TH ST		EDR US Hist Auto Stat
PHOENIX	2010956183		24TH DRIVE AND		ERNS
PHOENIX	1008992883	MACKEY STXA NO~73002<	73002 N 24TH ST		EDR US Hist Auto Stat
PHOENIX	S114971758	EXXON RAS # 73171	102 S 24TH		RGA LUST
PHOENIX	92278082		24TH ST & YUMA DRIVE		ERNS
PHOENIX	1008992973	GARYS REPAIR SERVXCE	309 8 24TH ST		EDR US Hist Auto Stat
PHOENIX	99637543		24TH ST AND JEFFERSON		ERNS
PHOENIX	2003644969		24TH STREET AND EAST JEFFERSON		ERNS
PHOENIX	S114967278	AVIATION MAINTENANCE	1444 S 25TH PLACE		RGA LUST
PHOENIX	S109588346	MARICOPA CNTY PARKS & RECS	27TH AVE & ESTERBROOKS		Dry Wells
PHOENIX	S114967511	BEALS CONTRACTING CO	8831 S 27TH AVE		RGA LUST
PHOENIX	S114976124	PHOENIX, CITY OF - 27TH AVENUE LANDFILL	27TH AVE & LOWER BUCKEYE RD		RGA LUST
PHOENIX	S111787162	AMERICAN FENCE	27TH AVE & VIRGINIA		Dry Wells
PHOENIX	S114970241	CITY OF PHOENIX - 27TH AVENUE LANDFILL	27TH AVE & LOWER BUCKEYE RD		RGA LUST

City	EDR ID	Site Name	Site Address	Zip	Database(s)
PHOENIX	S114975942	PHOENIX 27TH AVE LANDFILL	27TH AVE & LOWER BUCKEYE RD		RGA LUST
PHOENIX	1008992632	HALLS~885216<SERV STA	88521 N 27TH AV		EDR US Hist Auto Stat
PHOENIX	1008992005	JOSE & SONS AUTOMOTIVE	4202 27TH AV		EDR US Hist Auto Stat
PHOENIX	S114970242	CITY OF PHOENIX - 27TH AVENUE LANDFILL	N 27TH AVE		RGA LUST
PHOENIX	S114965684	27TH AVE LANDFILL	27TH AVE & LOWER BUCKEYE ROAD		RGA LUST
PHOENIX	S114981939	HERTZ CORP.	27TH ST 7 BUCKEYE RD		RGA HWS
PHOENIX	1008991443	CAMELBACK AUTO REPAIR	1 B 28 W GLENDALE AV		EDR US Hist Auto Stat
PHOENIX	S114981677	COMMERCIAL BUILDING	2805 & 2811 E INDIAN SCHOOL		RGA HWS
PHOENIX	S108519197	SHOPS A & B AT AMBERLEA MARKETPLACE	2755 & 2815 N. 91ST AVE		Dry Wells
PHOENIX	S117884900	PARK 16	28TH STREET & MICHIGAN		Dry Wells
PHOENIX	S110709810	HAPPY VALLEY PARK & RIDE	29TH AVE & HAPPY VALLEY		Dry Wells
PHOENIX	S114982512	SIMPLE SPACE RITE INC.	3442 W 29TH AVE		RGA HWS
PHOENIX	S114982608	SYNTEX OPHTHALMICS	29TH AVE & FAIRMONT		RGA HWS
PHOENIX	S114973360	HI TECH CAR CARE	2924 N 29TH PI		RGA LUST
PHOENIX	S114982599	SURFACE IMPOUNDMENT AT SKY HARBOR	29TH ST N OF GIBSON LANE		RGA HWS
PHOENIX	S114982598	SURFACE IMPOUNDMENT AT SKY HARB	29TH ST N OF GIBSON LANE		RGA HWS
PHOENIX	1009125156	SARGEANT ROBT	6518 N 29TH AVE		EDR US Hist Cleaners
PHOENIX	1009124868	LITTLE G D	13 N 2D AV		EDR US Hist Cleaners
PHOENIX	1008990745	MORRIS N E	125 W 2ND		EDR US Hist Auto Stat
PHOENIX	S117038441	C.O.P. STREET 11-28-498	2ND ST & PIERCE ST		Dry Wells
PHOENIX	S113876517	BILTMORE CLEANING AND LAUNDRY	11 NORTH 2ND AVE		DRYCLEANERS
PHOENIX	1008991072	GARCIA MICHL	1291 S 2ND		EDR US Hist Auto Stat
PHOENIX	S117038440	C.O.P. STREET 11-28-497	2ND ST & PIERCE ST		Dry Wells
PHOENIX	1008990743	MILLS W C	130 W 2ND		EDR US Hist Auto Stat
PHOENIX	1008991027	BENNETT PAUL?AV & VAN BUREN	44133 2ND AVE		EDR US Hist Auto Stat
PHOENIX	S106196499	APS	2ND AVE NO OF VAN BUREN		SPILLS
PHOENIX	S117038437	C.O.P. STREET 11-27-244	2ND AVE & TAYLOR ST		Dry Wells
PHOENIX	S114970324	CITY OF PHX/AMERICA WEST ARENA	2ND ST & JACKSON		RGA LUST
PHOENIX	S114966496	AMERICA WEST ARENA	2ND ST & JACKSON		RGA LUST
PHOENIX	9998091215		RT 303		HMIRS
PHOENIX	1008992648	WEST PLAZA ENCO	6504 N 307 AVE		EDR US Hist Auto Stat
PHOENIX	S107503908	SHOTCRETE	20615 NORTH 30TH PLACE		Dry Wells
PHOENIX	96071440		31ST		HMIRS
PHOENIX	2003132709		31ST AVE		HMIRS
PHOENIX	2001565818		31ST AVE		ERNS
PHOENIX	9999090283		31520 N 31ST AVE		HMIRS
PHOENIX	2003132710		31ST AVE		HMIRS
PHOENIX	97090358		31ST AVE - THOMAS		HMIRS
PHOENIX	9998090446		31ST AVE OSBORN		HMIRS
PHOENIX	2001562403		31ST AVE AND IRMA ST		ERNS
PHOENIX	9998090445		31ST N 31ST AVE		HMIRS
PHOENIX	1009125379	VIKING CLEANOER	4029 N 321 ST		EDR US Hist Cleaners
PHOENIX	2002616033		32ND STREET CROSSING	0	ERNS
PHOENIX	92265035		32ND ST AND ROSER	85040	ERNS
PHOENIX	91205640		32ND ST AND HESS		ERNS
PHOENIX	2009925951		32ND STREET AND SHEA BLVD		ERNS
PHOENIX	S117576758	HARMONY 12	32ND WAY & EARLL DR		Dry Wells

City	EDR ID	Site Name	Site Address	Zip	Database(s)
PHOENIX	S114982407	RAYMOND STREET AREA	32ND ST/UNIVERSITY/48TH ST/BROADWAY		RGA HWS
PHOENIX	1012197731	19602 NORTH 32ST STREET 38	19602 NORTH 32ST STREET 38		US CDL
PHOENIX	S106854271	AZ HILLCREST	33RD AVE SOUTH OF PINNACLE VISTA		Dry Wells
PHOENIX	1009125199	PETES ECON OWASH ~5040D ?AV	5040 34TH AVE		EDR US Hist Cleaners
PHOENIX	94120217		34TH STREET		HMIRS
PHOENIX	S114973690	JACKASS ACRES	50821 N 35TH AVE		RGA LUST
PHOENIX	1008992721	HERRONS PAY LESS SERV STA	3 35TH AV		EDR US Hist Auto Stat
PHOENIX	92288649		35TH AVENUE & SALT RIVER		ERNS
PHOENIX	S106196657	ADOT	HWY 360 WB, EAST OF MESA DR.		SPILLS
PHOENIX	S106196811	ADOT	US 360 & 32 ST.		SPILLS
PHOENIX	94393439		36TH AND MIAMI	85003	ERNS
PHOENIX	1012143469	SHELTER CLEAN	4218 S 36TH PL	85040	FINDS
PHOENIX	S107503791	ENCLAVE	EAST 36TH ST, APPROX 14 MI SOUTH MCDOWEL		Dry Wells
PHOENIX	1012159311	MOBIL MINI STORAGE SYSTEMS	4010 S 36TH ST	85040	FINDS
PHOENIX	S114969173	CIRCLE K # 2890	2250 N 36TH ST/3543 E OAK ST		RGA LUST
PHOENIX	S116624527	DESERT RIDGE	36TH ST & ABRAHAM LANE		Dry Wells
PHOENIX	1012162364	CIRCLE JW PRODUCTS	4240 S 36TH PL	85040	FINDS
PHOENIX	90170090		37TH AVENUE AT TOPEKA	85003	ERNS
PHOENIX	S106097947	TRAILS AT AMBER RIDGE	37TH LANE N OF BASELINE RD		Dry Wells
PHOENIX	S106097946	TRAILS AT AMBER PLACE	37TH LANE NORTH OF BASELINE		Dry Wells
PHOENIX	94376351		FS 38, 5002 E. WARNER ELLIOT LOOP	85040	ERNS
PHOENIX	S109058795	VALLEY METRO LIGHT RAIL-PARK & RIDE	38TH ST & WASHINGTON		Dry Wells
PHOENIX	S114981876	GEORGIA PACIFIC CORP-CHEM PAC DI	4239 W 39TH AVE		RGA HWS
PHOENIX	S100888087	PYRAMID INDUSTRIES	39TH AVE. FACILITY		SPILLS
PHOENIX	S114981875	GEORGIA PACIFIC CORP- CHEM PAC DIV	4239 W 39TH AVE		RGA HWS
PHOENIX	1009125402	FACIOS LAUNDROMAT	1001 5 3D ST		EDR US Hist Cleaners
PHOENIX	1009124650	BELL LAUNDRY	70237 S 3D ST		EDR US Hist Cleaners
PHOENIX	S114976197	PHOENIX, CITY OF - STEELE INDIAN SCHOOL PARK	3RD ST & INDIAN SCHOOL		RGA LUST
PHOENIX	2014094253		3RD STREET AND BELL ROAD		ERNS
PHOENIX	S117038445	C.O.P. STREET 12-27-165	3RD AVE & LYNWOOD ST		Dry Wells
PHOENIX	90188077		3RD AVE & WEST ORANGE WOOD	85003	ERNS
PHOENIX	S114970319	CITY OF PHOENIX	3RD ST & MCDOWELL		RGA LUST
PHOENIX	S114976204	PHOENIX, CITY OF	3RD ST & MCDOWELL		RGA LUST
PHOENIX	1008993041	RIVERA SERV STA & GARAGE	60103 S 3RD ST		EDR US Hist Auto Stat
PHOENIX	S114970320	CITY OF PHOENIX	3RD STREET & MCDOWELL		RGA LUST
PHOENIX	S114970301	CITY OF PHOENIX - STEELE INDIAN SCHOOL PARK	3RD ST & INDIAN SCHOOL		RGA LUST
PHOENIX	1012159736	HUNT CONSTRUCTION	N 3RD ST	85004	FINDS
PHOENIX	S106202540	PHOENIX, CITY OF	3 TO 4 AVE & ADAM TO MONROE ST		SPILLS
PHOENIX	S106202167	PHOENIX FUEL CO.	I-10, 40 ST WB ON RAMP		SPILLS
PHOENIX	S114974456	MARICOPA COUNTY EQUIP SERV	40TH ST & UNION HILLS DRIVE		RGA LUST
PHOENIX	S114982159	MINUTE MAN TANK LINES	40XX S. 40TH ST.		RGA HWS
PHOENIX	S114981799	ESTES LANDFILL	40TH ST & SALT RIV		RGA HWS
PHOENIX	S114979913	UNOCAL # 5974	40TH ST & VAN BUREN		RGA LUST
PHOENIX	93349334		40TH ST AND SOUTHERN AVE	85003	ERNS
PHOENIX	2003703020		40TH STREET		ERNS

City	EDR ID	Site Name	Site Address	Zip	Database(s)
PHOENIX	S114980070	UNOCAL 5974	40TH ST & VAN BUREN		RGA LUST
PHOENIX	2000544219		40TH ST MILE POST 910.78	0	ERNS
PHOENIX	1008991542	HALLS WRECKER SERVICE	36 5 420 ST		EDR US Hist Auto Stat
PHOENIX	1008992015	KELLEYS BILL AUTOMATIC TRANSMISSION	123 5 42D ST		EDR US Hist Auto Stat
PHOENIX	1008992688	BOROWITZ FRAME & ALIGNMENT	6114 N 42ND AVE		EDR US Hist Auto Stat
PHOENIX	90172557		42ND ST & BASELINE RD.	85003	ERNS
PHOENIX	S114982255	OVERLAND TRAILS	43RD AVENUE AND BEARDSLY ROAD		RGA HWS
PHOENIX	2000024612		242 43RD AVE		HMIRS
PHOENIX	2002630602		43RD AVE	0	ERNS
PHOENIX	93334034		43RD AVE AND BUCKEYE, SW CORNER		ERNS
PHOENIX	90167287		43RD AVENUE AND BASELINE	85040	ERNS
PHOENIX	S114982513	SKUNK CREEK	43RD AVENUE/BEARDSLEY		RGA HWS
PHOENIX	2000024611		242 43RD AVE		HMIRS
PHOENIX	S114982425	REYNOLDS ALUMINUM PLANT PONDS	43RD AVE & SALT RIVER		RGA HWS
PHOENIX	S112165725	LEGACY CHARTER SCHOOL-LAVEEN	SOUTH 43RD AVE; SOUTH OF BASELINE		Dry Wells
PHOENIX	S114981734	DEPT OF ENERGY	6155 N. 43RD AVE.		RGA HWS
PHOENIX	S114965712	44TH ST & CAMELBACK	44TH ST & CAMELBACK ROAD		RGA LUST
PHOENIX	S114982177	MOUNTAIN BELL EQUIPMENT YARD	44TH ST. AND THOMAS		RGA HWS
PHOENIX	S114965713	44TH ST & CAMELBACK	44TH ST & CAMELBACK		RGA LUST
PHOENIX	S114965711	44TH ST & CAMELBACK	44TH ST & CAMELBACK RD		RGA LUST
PHOENIX	8855959		44TH ST SOUTH OF WASHINGTON ST		ERNS
PHOENIX	S106197858	UNKNOWN/DEA	6738 W. 45 AVE.		SPILLS
PHOENIX	S114968398	CHEVRON # 9-2705/STANDARD OIL	4502 & 4528 W THOMAS RD		RGA LUST
PHOENIX	S114968397	CHEVRON # 9-2705/STANDARD OIL	4502 & 4528 E THOMAS RD		RGA LUST
PHOENIX	97101443		SOUTH 45TH AVE		HMIRS
PHOENIX	97070640		S 45TH AVE		HMIRS
PHOENIX	S114970868	CUDHAY	46TH ST & VAN BUREN		RGA LUST
PHOENIX	S114981850	GABRIELLI PROPERTY	47TH ST. & CROSSCUT CANAL		RGA HWS
PHOENIX	S116624625	SUNBURST MANOR	47TH AVE & GELDING		Dry Wells
PHOENIX	93326515		47TH AVE & THE SOUTH BANK OF THE SALT RIVER APPROX 75 YDS SW		ERNS
PHOENIX	99630046		47TH AVE AND BUCKEYE RD		ERNS
PHOENIX	92262224		47TH AVE & LARSEN	-	ERNS
PHOENIX	S100887527	GUNTER PRIEN	4825		SPILLS
PHOENIX	1012162166	THERMOVIEW INDUSTRIES	3025 S 48TH ST	85040	FINDS
PHOENIX	A100381141	HORACIO ALVAREZ	32611 NORTH 48TH STREET		AST
PHOENIX	S110118585	CITY OF PHOENIX DRAINAGE IMPROVEMENTS	48TH ST 1/4 MI SOUTH OF ELLIOT		Dry Wells
PHOENIX	S114982722	VACANT LOT	48TH ST & E VAN BUREN		RGA HWS
PHOENIX	93334064		3414 S. 4TH ST	85040	ERNS
PHOENIX	2005614921		4TH ST.		ERNS
PHOENIX	S114981774	EAST WASHINGTON COURTHOUSE	4TH-6TH AVE; WASHINGTON - JEFFERSON		RGA HWS
PHOENIX	S114981775	EAST WASHINGTON COURTHOUSE	4TH-6TH AVE;WASHINGTON -JEFFERSON		RGA HWS
PHOENIX	S106198345	UNKNOWN/COP	13647 S. 50 ST. MTN VISTA PARK		SPILLS
PHOENIX	S116624563	LIV FIFTIETH	50TH ST & CHANDLER BLVD		Dry Wells
PHOENIX	S103773648	SUPERIOR SWIMMING POOL	HWY 51 @ MCDOWELL RD.		SPILLS
PHOENIX	95071686		S 51 AVE		HMIRS
PHOENIX	2004400358		2021 S 51 ST		HMIRS

City	EDR ID	Site Name	Site Address	Zip	Database(s)
PHOENIX	2004400364		2021 S 51 ST		HMIRS
PHOENIX	2004400365		2021 S 51 ST		HMIRS
PHOENIX	2004400363		2021 S 51 ST		HMIRS
PHOENIX	2004400362		2021 S 51 ST		HMIRS
PHOENIX	2004400360		2021 S 51 ST		HMIRS
PHOENIX	2004400359		2021 S 51 ST		HMIRS
PHOENIX	2000035059		2021 SOUTH 51 ST STREET		HMIRS
PHOENIX	97090162		2021 S 51 STREET		HMIRS
PHOENIX	2004400361		2021 S 51 ST		HMIRS
PHOENIX	2004400355		2021 S 51 ST		HMIRS
PHOENIX	2004400357		2021 S 51 ST		HMIRS
PHOENIX	2004400356		2021 S 51 ST		HMIRS
PHOENIX	2000035058		2021 SOUTH 51 ST STREET		HMIRS
PHOENIX	2005708398	3410 ST 51ST AVE	3410 ST 51ST AVE		HMIRS
PHOENIX	97071027		S 51ST AVE		HMIRS
PHOENIX	1009125390	B & C LAUNDROMAT	1707 51ST HWY		EDR US Hist Cleaners
PHOENIX	92040241		S 51ST ST		HMIRS
PHOENIX	S116624496	ARIZONA GENERAL HOSPITAL	7171 SOUTH 51ST AVE		Dry Wells
PHOENIX	S110975543	ROGERS RANCH V (TIE-IN)	51ST AVE & LYDIA LANE		Dry Wells
PHOENIX	98010957		S 51ST AVENUE		HMIRS
PHOENIX	90030011		51ST AVE		HMIRS
PHOENIX	97120893		51ST AVENUE		HMIRS
PHOENIX	2004090168		3410 SO8UTH 51ST AVENUE		HMIRS
PHOENIX	96040432		51ST & LOWER BCKEYE		HMIRS
PHOENIX	9998041171		51ST AVE		HMIRS
PHOENIX	97070607		S 51ST		HMIRS
PHOENIX	96030282		51ST AVE LOWER BUCKEYE		HMIRS
PHOENIX	92120477		51ST AVE		HMIRS
PHOENIX	91466257		51ST AND BUCKEYE ST		ERNS
PHOENIX	S114976110	PHOENIX TERMINAL	51ST AVE & W VAN BUREN		RGA LUST
PHOENIX	S114976251	PIE NATIONWIDE INC	1412 S 51ST STREET		RGA LUST
PHOENIX	90070320		S 51ST AVE		HMIRS
PHOENIX	92040431		S 51ST AVE		HMIRS
PHOENIX	9999080767		51ST AVE		HMIRS
PHOENIX	91466255		51ST AVE AND BUCKEYE RD		ERNS
PHOENIX	96030285		51ST AVE LOWER BUCKEYE		HMIRS
PHOENIX	92010561		S 51ST AVENUE		HMIRS
PHOENIX	S114979669	TUMBLEWEED SERVICE	7145 S 51ST AVE		RGA LUST
PHOENIX	97020266		51ST AVE		HMIRS
PHOENIX	94110564		51ST STREET AND BUCKEYE		HMIRS
PHOENIX	90020157		S 51ST AVE		HMIRS
PHOENIX	96090973		51ST AVE		HMIRS
PHOENIX	S114981309	18 ACRE VACANT LOT	51ST AVE & THUNDERBIRD RD		RGA HWS
PHOENIX	91200543		51ST AND BUCKEYE ST		ERNS
PHOENIX	2011997637		51TH SOUTH GRAND		ERNS
PHOENIX	2002034180		3410 S 52ST AVE		HMIRS
PHOENIX	S110975501	DIAMOND TREE ESTATES	53RD ST & DYNAMITE		Dry Wells

City	EDR ID	Site Name	Site Address	Zip	Database(s)
PHOENIX	95060514		2425 543RD AVE		HMIRS
PHOENIX	S117884773	54 WINDSOR	54TH STREET & WINDSOR AVE		Dry Wells
PHOENIX	1008992671	ARROYO ROBT	6050 54TH CIR		EDR US Hist Auto Stat
PHOENIX	S114982565	SRP	120 S. 55TH AVE.		RGA HWS
PHOENIX	91222190		55TH AVE & VAN BUREN	85004	ERNS
PHOENIX	S114971044	DESERT HORIZON POLICE STATION	16030 N 56TH STREET		RGA LUST
PHOENIX	S114976138	PHOENIX, CITY OF - DESERT HORIZON POLICE STATION	16030 N 56TH ST		RGA LUST
PHOENIX	S114970255	CITY OF PHOENIX - DESERT HORIZON POLICE STATION	16030 N 56TH ST		RGA LUST
PHOENIX	S113390461	MONTEVISTA PHASES 2A; 2B & 3B	56TH STREET & DIXILETA		Dry Wells
PHOENIX	94359202		56TH AVE & WEST WIND CORNER	85003	ERNS
PHOENIX	1008991868	SAFETY SERVICE S SUPPLY INC	825 57TH ST		EDR US Hist Auto Stat
PHOENIX	1008991889	TEDS AUTOMOTIVE REAR	122 58TH ST		EDR US Hist Auto Stat
PHOENIX	S114981459	ARIZONA DIESEL ENGINES	2XX S. 59TH AVE.		RGA HWS
PHOENIX	S117038447	C.O.P. STREET 13-27-147	5TH AVE & ALMERIA RD		Dry Wells
PHOENIX	S106197891	UNKNOWN	5TH AVE N. OF HAPPY VALLEY RD.		SPILLS
PHOENIX	94397326		190 5TH AVE. & DEER VALLEY RD.	85003	ERNS
PHOENIX	2003654295		5TH AVE AND BUCKEYE RD		ERNS
PHOENIX	1008993107	SERV ALL	3 M 61 S 16TH ST		EDR US Hist Auto Stat
PHOENIX	1009618653	1021 N 61ST ST	1021 N 61ST ST		US HIST CDL
PHOENIX	1012197710	1021 61ST N ST	1021 61ST N ST		US CDL
PHOENIX	1009125139	ERWIN CARPET CLINIC	906 N 62ND ST		EDR US Hist Cleaners
PHOENIX	1016310125	MARQUEE APARTMENTS	62ND 2ND AVE.	85003	FINDS
PHOENIX	S113727938	ESTRELLA LOGISTICS CENTER	563 SOUTH 63RD AVE		Dry Wells
PHOENIX	9998080450		900 64TH ST NW		HMIRS
PHOENIX	96475624		3101 NO. 65TH AVE IN ALLEY		ERNS
PHOENIX	S110709820	PHOENIX FIRE STATION NO. 59	65TH AVE & LOWER BUCKEYE		Dry Wells
PHOENIX	S102257598	UNKNOWN	59 TO 67 AVE. & UNION HILLS RD		SPILLS
PHOENIX	S114982273	PAPAGO PARK P.O.W. CAMP	687TH ST. AND MCDOWELL		RGA HWS
PHOENIX	S114982274	PAPAGO PARK P.O.W. CAMP	68TH ST. AND MCDOWELL		RGA HWS
PHOENIX	S105762522	PARKWOOD APARTMENTS	69TH AVE & INDSCHL RD		Dry Wells
PHOENIX	S114982827	WQ-WADDELL DAM PROJECT	T. 6N, R.1E SEC. 21		RGA HWS
PHOENIX	S103809881	WQ-WADDELL DAM PROJECT	T. 6N, R.1E SEC. 21	0	SHWS
PHOENIX	S106202194	UNKNOWN/COP	6TH DRIVE, 750 FT N. GRANT ST.		SPILLS
PHOENIX	S114966770	ARCO - FORMER	6TH ST & JEFFERSON ST		RGA LUST
PHOENIX	94359336		6TH AVE & GRANT AVE	85003	ERNS
PHOENIX	1009124779	ECONOMY LAUNDRY	32634 N 6TH AVE		EDR US Hist Cleaners
PHOENIX	S106198169	UNKNOWN/COP	5 & 7 AVE/ROESER-ATLANTA/ALLEY		SPILLS
PHOENIX	S117884932	THE ORCHARD ON 12TH STREET	7120 & 7128 N. 12TH ST		Dry Wells
PHOENIX	S114968011	CAL FED	713 OR 717 N 21ST AVE		RGA LUST
PHOENIX	S109058812	WENTWORTH	71ST AVE & LATHAM		Dry Wells
PHOENIX	200112898		71ST AND BUCKEYE		HMIRS
PHOENIX	S106202054	BULK TRANSPORTATION	SR 74, MP 24		SPILLS
PHOENIX	S114971414	EJM DEVELOPMENT CO	75TH AVE & VAN BUREN		RGA LUST
PHOENIX	S116226059	WINCO DISTRIBUTION FACILITY	75TH AVE & DURANGO		Dry Wells
PHOENIX	S114977994	SOUTHWEST FEED & SEED CO	350 N 75TH AVE		RGA LUST

City	EDR ID	Site Name	Site Address	Zip	Database(s)
PHOENIX	91210187		75TH AVE 1/2 MI S OF LOWER BUCKEYE		ERNS
PHOENIX	1008990817	ALEXANDER NASH SERVICE	345 N 78TH AVE N		EDR US Hist Auto Stat
PHOENIX	1009124891	PHOENIX LDRY & DRY CLNG CO	33335 N 78TH AVE N		EDR US Hist Cleaners
PHOENIX	1008990945	FIVE POINTS SERVICE	228 N 78TH AVE N		EDR US Hist Auto Stat
PHOENIX	1008991107	VOGT C L	106 N 78TH AVE N		EDR US Hist Auto Stat
PHOENIX	94362068		7TH ST AND MINERAL ROAD	85007	ERNS
PHOENIX	1008993049	SERVICE~886335<	88633 N 7TH ST		EDR US Hist Auto Stat
PHOENIX	1008992854	MONTES J M	615 S 7TH AVE		EDR US Hist Auto Stat
PHOENIX	93346273		21438 N. 7TH AVE / THE ROBAR COMPANIES INC		ERNS
PHOENIX	1008992169	SALOS SERV	623 S 7TH AVE		EDR US Hist Auto Stat
PHOENIX	1008991378	GRAYS UNION SERVICE	1450 7TH AV		EDR US Hist Auto Stat
PHOENIX	93322384		NB 7TH ST AT THE I-10/17 OVERPASS		ERNS
PHOENIX	91227179		7TH AVE		ERNS
PHOENIX	91466959		7TH AVE	85003	ERNS
PHOENIX	93322375		7TH AVE ON RAMP EB I-17		ERNS
PHOENIX	2012012496		7TH ST.		ERNS
PHOENIX	90167363		7TH AND PIMA RDS		ERNS
PHOENIX	2010939527		7TH AVENUE		ERNS
PHOENIX	S114981321	7TH AVE. LANDFILL	7TH AVE & LOWER BUCKEYE RD		RGA HWS
PHOENIX	1009125165	BETHTINY VILLUAGE ILAUNDLRY CHOBIES COIN KLEEN	65516 N 7TH AVE		EDR US Hist Cleaners
PHOENIX	S116624635	TURNER SPECTRUM RIDGE	7TH STREET & COVEY LN		Dry Wells
PHOENIX	S113876082	CLAREMONT ESTATES	7TH AVE SOUTH OF MARYLAND		Dry Wells
PHOENIX	S112834840	ROOSEVELT SCHOOL DISTRICT	6000 S 7TH ST	85040	HAZNET
PHOENIX	90180703		7TH ST & WILLIAM DR. DEER VALLEY AIRPORT	85003	ERNS
PHOENIX	1008990800	VALLEY MACHINE WORKS	30631 S 7TH AVE		EDR US Hist Auto Stat
PHOENIX	1008991085	MAC DRY NO~293231049<	29323 N 7TH		EDR US Hist Auto Stat
PHOENIX	90185945		83RD & DOBBINS (100 YDS S)		ERNS
PHOENIX	S109347612	UP01 CONSTRUCTION PROJECT	83RD AVE SOUTH OF BROADWAY ON WEST SIDE OF RD		WWFAC
PHOENIX	S114973371	HIGH STRENGTH STEEL WEST	525 S 83RD AVE		RGA LUST
PHOENIX	S114982237	OLD CHEVRON CHEMICAL FACILITY	433 S. 83RD AVE		RGA HWS
PHOENIX	2003123129		SR 87 N/B MM 236		HMIRS
PHOENIX	S114981645	CHECKER CAB	8TH PLACE & SHERMAN		RGA HWS
PHOENIX	2012007950		M/P: 903.68		ERNS
PHOENIX	2008895348		91ST AVE WESTBOUND OFFRAMP		ERNS
PHOENIX	90181321		91ST STREET AVENUE SOUTH OF VAN BUREN SP TRACK NO. 107		ERNS
PHOENIX	S114982235	OLD 91ST AVE SLIDGE DISPOSAL POND	91ST AVE & SALT RIVER		RGA HWS
PHOENIX	S114982236	OLD 91ST AVE SLIDGE DISPOSAL PONDS	91ST AVE & SALT RIVER		RGA HWS
PHOENIX	S114976125	PHOENIX, CITY OF - 91ST AVENUE WWTP	5615 S 91ST AVE		RGA LUST
PHOENIX	S106618955	PHOENIX UNDERGROUND STORAGE & RECOVERY PROJECT	91ST AVENUE AND THE SALT RIVER		WWFAC
PHOENIX	90464945		91ST ST AVE S.OF VAN BUREN SP TRACK 107		ERNS
PHOENIX	S114970243	CITY OF PHOENIX - 91ST AVENUE WWTP	5615 S 91ST AVE		RGA LUST
PHOENIX	S104818317	SILVERTHORN ESTATES	91ST AVE & INDIANSCHOOL RD		Dry Wells
PHOENIX	2009895348		91ST AVE WESTBOUND OFFRAMP		ERNS
PHOENIX	2013062888		95TH AVE & CAMEL BACK RD		ERNS
PHOENIX	S114981672	CLEMENTINE PROJECT	99TH AVE AND JOMAX		RGA HWS

City	EDR ID	Site Name	Site Address	Zip	Database(s)
PHOENIX	S117884858	GOODWILL - SHOPS AT COUNTRY CORNERS	2933 SOUTH 99TH AVE		Dry Wells
PHOENIX	S117038444	C.O.P. STREET 12-26-275	9TH AVE & MORELAND RD		Dry Wells
PHOENIX	1008991675	SHELL SERV	19 AV ? COR LINDEN		EDR US Hist Auto Stat
PHOENIX	S113878929	VALUE VALET CLEANING & SHIRT L	(N ?) 33RD AV. & W. INDIAN		DRYCLEANERS
PHOENIX	1008992206	HALL H A	7 ST ? COR DUNLAP		EDR US Hist Auto Stat
PHOENIX	S106197459	UNKNOWN	I-10 @ 31 AVE. WESTBOUND		SPILLS
PHOENIX	S104559471	D & H EXPRESS	I-10 @ 35 AVE.		SPILLS
PHOENIX	96031048		I-17 @ 7TH AVE		HMIRS
PHOENIX	2003134047		I40 @ 40TH ST		HMIRS
PHOENIX	S104851540	APEX CHEMICAL COMPANY	I-10 @ 43 AVE RAMP		SPILLS
PHOENIX	1009125238	DJS DRY CLEAUNING & LAUNDRY	9413 N A CVT CROK RD		EDR US Hist Cleaners
PHOENIX	92288690		IN A REMOTE AREA OF NORTH PHOENIX		ERNS
PHOENIX	1008990790	EDS GARAGE AND BLACKSMITH SHOP	228 EAST A		EDR US Hist Auto Stat
PHOENIX	87463602		ACCEL PLASTICS (FACILITY)		ERNS
PHOENIX	S114970948	DATA CENTER	1510 W ADAMS		RGA LUST
PHOENIX	1008991439	READ J S	19241 ADAMS ST		EDR US Hist Auto Stat
PHOENIX	1008990897	BARRETT M P INC	23223 W ADAMS ST		EDR US Hist Auto Stat
PHOENIX	S114981819	FIRESTIK ANTENNA CO	2614 E ADAMS		RGA HWS
PHOENIX	S113876307	AMERICAN CLEANERS & DYERS	100 E ADAMS		DRYCLEANERS
PHOENIX	1008991428	PEACOCK C A	17181 ADAMS ST		EDR US Hist Auto Stat
PHOENIX	1008993241	DAVIS J E	17133 ADAMS ST		EDR US Hist Auto Stat
PHOENIX	1008990882	AUTO SALVAGE CO	43032 W ADAMS ST		EDR US Hist Auto Stat
PHOENIX	1008991662	RIVERA A H	6013 ADAMS ST		EDR US Hist Auto Stat
PHOENIX	S113878884	UNEEDA TOWEL SUPPLY CO	311 E ADAMS		DRYCLEANERS
PHOENIX	S114966050	ADOA DATA CENTER	1510 W ADAMS		RGA LUST
PHOENIX	1008991134	DUNBAR SPRING SERVICE CO	34437 W ADAMS		EDR US Hist Auto Stat
PHOENIX	1008991532	LUPER R C	80116 ADAMS ST		EDR US Hist Auto Stat
PHOENIX	1008991502	HOLT LO	19011 ADAMS ST		EDR US Hist Auto Stat
PHOENIX	1009125134	JONES CLEANING WORKS	14832 W ADAMS ST		EDR US Hist Cleaners
PHOENIX	1008993047	SEARS ROEBUCK CO	20186 E ADAMS ST		EDR US Hist Auto Stat
PHOENIX	1008992359	WESTWARD MOTORS	60132 W ADAMS ST		EDR US Hist Auto Stat
PHOENIX	S113878885	UNEEDA TOWEL SUPPLY CO	315 E ADAMS		DRYCLEANERS
PHOENIX	1008992698	KORTE RAY SALES & SERVICE	32432 W ADAMS ST		EDR US Hist Auto Stat
PHOENIX	1008992592	BOHANNAN J T	40220 ADAMS ST		EDR US Hist Auto Stat
PHOENIX	1009125098	BELL LAUNDRY	70232 ADAMS ST		EDR US Hist Cleaners
PHOENIX	1008992604	ED RUDOLPHS SUPER SERVICE	40045 E ADAMS ST		EDR US Hist Auto Stat
PHOENIX	1009122217	DICK J R AUTOMOBILE CO	40185 W ADAMS ST		EDR US Hist Auto Stat
PHOENIX	1009125101	BERSET A J	41227 ADAMS ST		EDR US Hist Cleaners
PHOENIX	1008992482	WILLIAMS O C	42021 ADAMS ST		EDR US Hist Auto Stat
PHOENIX	1008991109	WELLSBENNETT MOTORS INC	33233 W ADAMS ST		EDR US Hist Auto Stat
PHOENIX	1009125040	PHOENIX LINEN & TOWEL SUPPLY	70233 ADAMS ST		EDR US Hist Cleaners
PHOENIX	1008991672	SEARS ROEBUCK & CO SERVICE STATION	20181 E ADAMS ST		EDR US Hist Auto Stat
PHOENIX	1008992076	PALMER E G	22191 ADAMS ST		EDR US Hist Auto Stat
PHOENIX	1009124956	ARCADIA CLNRS	6152 ADAMS ST		EDR US Hist Cleaners
PHOENIX	S113876383	ARIZONA LAUNDRY & DRY CLEANERS	301 E ADAMS		DRYCLEANERS
PHOENIX	1009122224	MINYARD G W	60116 ADAMS ST		EDR US Hist Auto Stat
PHOENIX	1008992354	V & C AUTO SERV	38017 ADAMS ST		EDR US Hist Auto Stat

City	EDR ID	Site Name	Site Address	Zip	Database(s)
PHOENIX	8722601		ADAMS MACHINERY CO.(S. NOLTE)		ERNS
PHOENIX	1008993117	GENERAL PETROLEUM CORP	30024 ADAMS ST		EDR US Hist Auto Stat
PHOENIX	1008992404	COURTESY COR REPR GARAGE	17011 ADAMS ST		EDR US Hist Auto Stat
PHOENIX	1008991700	SUN VALLEY PETROLEUM STA	18011 ADAMS ST		EDR US Hist Auto Stat
PHOENIX	1008993223	B & P AUTO SERV	12120 ADAMS ST		EDR US Hist Auto Stat
PHOENIX	1009124648	ARIZONA LAUNDRY & DRY CLEANERS	30141 E ADAMS ST		EDR US Hist Cleaners
PHOENIX	1008991415	MENDEZ PLACIDO	7197 ADAMS ST		EDR US Hist Auto Stat
PHOENIX	1009124974	DE LUXE CLNRS & DYERS	7063 ADAMS ST		EDR US Hist Cleaners
PHOENIX	S114976233	PHX REDI-MIX DEER VALLEY PLANT	2147 W ADOBE		RGA LUST
PHOENIX	S114976095	PHOENIX REDI-MIX CO NORTH PLANT	2147 W ADOBE		RGA LUST
PHOENIX	91070497		AIR LANE		HMIRS
PHOENIX	S114977200	SABRETECH INC / DYNAIR TECH	4200 E AIRLANE		RGA LUST
PHOENIX	S114977201	SABRETECH INC/DYN AIR FUELING	4200 E AIRLANE		RGA LUST
PHOENIX	S114977229	SAFWAY STEEL PRODUCTS	4008 E AIRLANE		RGA LUST
PHOENIX	S116226038	SKY HARBOR PARKING	3946 EAST AIRLANE		Dry Wells
PHOENIX	S114977227	SAFWAY SCAFFOLD/STEEL PRODUCTS	4008 E AIRLANE		RGA LUST
PHOENIX	90188060		41 AIRLANE	85003	ERNS
PHOENIX	S101315083	GIANT INDUSTRIES	AIRLINE RD. (ALLIED SIGNAL)		SPILLS
PHOENIX	A100380780	AL'S TREE & YARDWORK	1462 EAST ALAMEDA ROAD		AST
PHOENIX	S114974008	KNOCHEL BROS INC	1460 E ALAMEDA		RGA LUST
PHOENIX	2014100687		1441 EAST ALAMEDA STREET		ERNS
PHOENIX	93338352		ALLEY BEHIND 3244 W ROSE LANE		ERNS
PHOENIX	S114970313	CITY OF PHOENIX/MONROE DEVELOP.	ALLEY NE OF ADAMS/2ND AVE		RGA LUST
PHOENIX	S114976139	PHOENIX, CITY OF - DOWNTOWN VALET	IN ALLEY NORTHEAST OF THE CROSS STREETS		RGA LUST
PHOENIX	94386922		ALLEY BETW WELDON & WHITTON JUST EAST OF 8TH ST		ERNS
PHOENIX	S114970321	CITY OF PHOENIX	ALLEY NE OF ADAMS/ZND AVE		RGA LUST
PHOENIX	96486709		ALLEY DIRECTLY BEHIND 2313 W. CHOLLA		ERNS
PHOENIX	94362082		ALLEY BEHIND 737 WEST PORTLAND		ERNS
PHOENIX	S114970312	CITY OF PHOENIX/DOWNTOWN VALET	ALLEY NE OF ADAMS/2ND AVE		RGA LUST
PHOENIX	91231444		ALLEY OF 1440 E. HAMMOND	85003	ERNS
PHOENIX	96497664		ALLEY BEHIND 3729 W. VERNON		ERNS
PHOENIX	S114970257	CITY OF PHOENIX - DOWNTOWN VALET	IN ALLEY NORTHEAST OF THE CROSS STREETS		RGA LUST
PHOENIX	94418462		ALLIED SIGNAL AIRLINE ROAD		ERNS
PHOENIX	1008991277	ASSOCIATED	15 W ALLISON RD		EDR US Hist Auto Stat
PHOENIX	A100136595	AMERICAN GRADING	1428 EAST ALMAMEDA ROAD		AST
PHOENIX	94379738		ALONG WASHINTON ST FROM 1900 EAST TO 7TH AVE		ERNS
PHOENIX	94369049		I-17 AND 7TH		ERNS
PHOENIX	90176027		I-10 AND TOLTEC RD. AT EITHER 76 TRUCKSTOP OR CIRCLE K TRUCK		ERNS
PHOENIX	92262206		51 ST AND FREEWAY, NO OF ELLIOTT (PROP ADJ TO GOLF COURSE)		ERNS
PHOENIX	91466382		32 ST AND SALT RIVER		ERNS
PHOENIX	1008991739	PALMERS GARAGE	1607 E APACHE ST		EDR US Hist Auto Stat
PHOENIX	S106197850	UNKNOWN/CITY OF PHOENIX	7727 W. APACHE		SPILLS
PHOENIX	96503264		ARCO STATION 3502 WEST THOMAS RD		ERNS
PHOENIX	1008991559	JIMS TRUCK & AUTO REPAIR	948 N ARCO DR		EDR US Hist Auto Stat
PHOENIX	S103809876	WQ-WEST CENTRAL PHOENIX	AREA WIDE	0	SHWS

City	EDR ID	Site Name	Site Address	Zip	Database(s)
PHOENIX	S114982830	WQ-WEST CENTRAL PHOENIX	AREA WIDE		RGA HWS
PHOENIX	92256445		AREA OF 6TH & OSBORNE		ERNS
PHOENIX	S114982829	WQ-WELL CONST. STUDY	AREA WIDE		RGA HWS
PHOENIX	S103809875	WQ-WELL CONST. STUDY	AREA WIDE	0	SHWS
PHOENIX	S114982831	WQ-WEST VAN BUREN AREA	AREA WIDE		RGA HWS
PHOENIX	S103809874	WQ-WEST VAN BUREN AREA	AREA WIDE	0	SHWS
PHOENIX	S114982761	WEST PHOENIX INDUSTRIAL AREA	AREA BORDERNG PHOENIX WELL #71		RGA HWS
PHOENIX	90465990		ARIZONA CANAL BETWEEN 32ND AND 24TH ST.		ERNS
PHOENIX	S100888073	SRP/ARIZONA CANAL	ARIZONA CANAL		SPILLS
PHOENIX	98421424		ARIZONA MILL MALL BASELINE RD AND INTERSTATE 10		ERNS
PHOENIX	S106196912	SRP	ARIZONA CANAL 16 ST. & 24 ST.		SPILLS
PHOENIX	90183816		ARIZONIA CANEL BETWEEN 32ND AND 24TH STREET		ERNS
PHOENIX	S113876069	ASH RESURRECTION	959 SOUTH ASH AVE		Dry Wells
PHOENIX	2012032989		I-17 AT MILE 200.5 NORTH		ERNS
PHOENIX	S106202055	SCHNIEDER NATIONAL	I-10 AT 7 AVE, SO. SIDE OF FWY		SPILLS
PHOENIX	1009618658	2828 W AUGUSTA APT A	2828 W AUGUSTA APT A		US HIST CDL
PHOENIX	1009125159	VAUGHNS CARPET CLEANING SERVICE	9128 32D AV		EDR US Hist Cleaners
PHOENIX	1008992474	GARCIA SILVANOS JR	6237 S AV		EDR US Hist Auto Stat
PHOENIX	1008993211	TEXAS CO	19 AV		EDR US Hist Auto Stat
PHOENIX	1009124579	SANITARY HAND LAUNDRY	16 AV		EDR US Hist Cleaners
PHOENIX	1008991522	LADD W I	15 AV		EDR US Hist Auto Stat
PHOENIX	S104851508	AZ PUBLIC SERVICE	83 AVE & UNION HILLS RD.		SPILLS
PHOENIX	S102769518	UNKNOWN/MARICOPA CO.	91 AVE IN SALT RIVER BED		SPILLS
PHOENIX	S106197447	UNKNOWN	35-37 AVE ON CAMELBACK RD.		SPILLS
PHOENIX	95010816		51 AVE & L BUCKEYE		HMIRS
PHOENIX	S106198261	UNKNOWN/COP	63 AVE & EARLL ST.		SPILLS
PHOENIX	S106196277	UNKNOWN	27 AVE LANDFILL		SPILLS
PHOENIX	S106196371	UNKNOWN	43 AVE & SALT RIVER		SPILLS
PHOENIX	S106202802	PHOENIX, CITY OF	27 AVE LANDFILL & SALT RIVER		SPILLS
PHOENIX	94090811		51 AVE & TOM MURRAY		HMIRS
PHOENIX	S106198082	EL PASO NATURAL GAS	43 AVE S. OF LOWER BUCKEYE		SPILLS
PHOENIX	S106196289	UNKNOWN	41 AVE & SAN JUAN IN ALLEY		SPILLS
PHOENIX	S103773598	GRIC	51 AVE & BOUNDARY NO.		SPILLS
PHOENIX	S106198014	UNKNOWN/COP	29 AVE & PINNACLE PEAK RD (SE)		SPILLS
PHOENIX	93326518		53 AVE & THE SALT RIVER BOTTOM, SOUTH BANK		ERNS
PHOENIX	92288674		51 AVE TO 54 AVE ON BUCKEYE RD TO NO OF HADLEY RD (3-4 DIFF		ERNS
PHOENIX	S100886261	G & S PAINTING	20 AVE & PEORIA		SPILLS
PHOENIX	S104851040	AZ COMM. OF AGRICULTURE	24 AVE & COLTER		SPILLS
PHOENIX	S106197716	UNKNOWN	23 AVE & GRANT INTERSECTION		SPILLS
PHOENIX	S106197921	UNKNOWN	61 AVE AND SHERMAN		SPILLS
PHOENIX	S106198456	UNKNOWN/COP	27 AVE & NORTHERN (NW ALLEY)		SPILLS
PHOENIX	2005708739	51 AVE AND LOWER BUCKEYE	51 AVE AND LOWER BUCKEYE		HMIRS
PHOENIX	90060645		51 AVE LOWER BUCKEYE		HMIRS
PHOENIX	S103773631	GRIC	79 AVE & 1/2 MI SO. BASELINE		SPILLS
PHOENIX	S106197244	UNKNOWN	1 AVE BETWEEN HOLLY & MCDOWELL		SPILLS
PHOENIX	91242134		36 AVE & ROANOKE BEHIND SKYLINE METAL PRODUCTS		ERNS

City	EDR ID	Site Name	Site Address	Zip	Database(s)
PHOENIX	95070895		51 AVE & L BUCKEYE		HMIRS
PHOENIX	S106196285	APS	20 AVE & DESERT COVE		SPILLS
PHOENIX	S100888333	MOTOROLA SEMICONDUCTOR	27 AVE LANDFILL		SPILLS
PHOENIX	S104560132	M & M BUILDING SERVICE	35 AVE & DUNLAP (SW CORNER)		SPILLS
PHOENIX	96010977		51 AVE LOWER BUCKEYE		HMIRS
PHOENIX	93357244		19 AVE AND BUCKEYE RD		ERNS
PHOENIX	94071188		51 AVE LOWER BUCKEYE		HMIRS
PHOENIX	S106201845	PHOENIX, CITY OF	7 AVE & SO. MOUNTAIN		SPILLS
PHOENIX	S106202790	UNKNOWN/COP	3 AVE & TAMARISK, HAYDEN PARK		SPILLS
PHOENIX	S106196950	UNKNOWN	83 AVE SO. OF BUCKEYE		SPILLS
PHOENIX	S113727973	MARSHALLS - PROJECT LORRY	55HT AVE & LOWER BUCKEYE		Dry Wells
PHOENIX	S103773599	GRIC/UNKNOWN	51 AVE & GASLINE RD.		SPILLS
PHOENIX	92293543		53 AVE AND VAN BUREN		ERNS
PHOENIX	92120094		51 AVE		HMIRS
PHOENIX	98441413		38 TH AVE		ERNS
PHOENIX	92040238		51 AVE		HMIRS
PHOENIX	S104851839	UNKNOWN/COP	67 AVE & GRANT ST IN CULDESAC		SPILLS
PHOENIX	94030389		51 AVE LOWER BUCKEYE		HMIRS
PHOENIX	95070896		51 AVE & L BUCKEYE		HMIRS
PHOENIX	92060283		51 AVE LOWER BUCKEYE		HMIRS
PHOENIX	S106202754	UNKNOWN/COP	29-30 AVE, S OF VANBUREN,ALLEY		SPILLS
PHOENIX	S106201595	WASTE MANAGEMENT	15 AVE, 16 DR SW CORNER		SPILLS
PHOENIX	S106202546	UNKNOWN/COP	75 AVE, S. OF VAN BUREN		SPILLS
PHOENIX	S100885458	UNKNOWN	53 AVE. & SALT RIVER		SPILLS
PHOENIX	S100888376	CHANAN CONSTRUCTION	19 AVE. LANDFILL		SPILLS
PHOENIX	S104851646	UNKNOWN/COP	22 AVE. & HARRISON (NW CORNER)		SPILLS
PHOENIX	S106198086	UNKNOWN/COP	66 AVE. NORTH OF GRANT		SPILLS
PHOENIX	S106197979	UNKNOWN	29 AVE. & GLENDALE (EAST SIDE)		SPILLS
PHOENIX	S106198193	UNKNOWN/COP	43 AVE. & YUCCA (SW CORNER)		SPILLS
PHOENIX	S106197946	UNKNOWN	51 AVE. BRIDGE (UNDERNEATH)		SPILLS
PHOENIX	S103773578	UNION PACIFIC RR	43 AVE. & UP RAIL-LINE		SPILLS
PHOENIX	S106198230	UNKNOWN/COP	63 AVE. N OF SHERMAN		SPILLS
PHOENIX	S103773620	ROADRUNNER TRUCKING	67 AVE. & RR TRACKS-BUCKEYE RD		SPILLS
PHOENIX	S106202715	PHOENIX, CITY OF	19 AVE. N.OF DEER VALLEY RD.		SPILLS
PHOENIX	S106198198	UNKNOWN/COP	83 AVE. S. OF BUCKEYE RD.		SPILLS
PHOENIX	S106202804	PHOENIX, CITY OF	31 AVE. & IRMA ST.		SPILLS
PHOENIX	S106202446	UNION PACIFIC RR	59 AVE. CROSSING, RRMP 900.4		SPILLS
PHOENIX	S106196791	UNKNOWN	41 AVE. & INDIAN SCHOOL RD.		SPILLS
PHOENIX	S106198045	UNKNOWN/COP	63 AVE. NO OF SHERMAN		SPILLS
PHOENIX	S106197232	UNKNOWN	47 AVE. & SALT RIVER		SPILLS
PHOENIX	S106198433	UNKNOWN/COP	35 AVE. S OF SALT RIVER		SPILLS
PHOENIX	S106197242	NEHEMIAH CONSTRUCTION CO.	19 AVE. & PARK VIEW LANE (NO.)		SPILLS
PHOENIX	S106202737	UNKNOWN/ASLD	21 AVE., S. OF BELL RD.		SPILLS
PHOENIX	S106202355	CHOLLA INDUSTRIES & TRUCKING	25 AVE., SO. OF MCDOWELL		SPILLS
PHOENIX	S106202811	UNKNOWN/COP	50-51 AVE., ALONG MADISON		SPILLS
PHOENIX	S104851026	UNKNOWN	29 AVE., SO. OF BASELINE		SPILLS
PHOENIX	95081325		99 AVENUE		HMIRS

City	EDR ID	Site Name	Site Address	Zip	Database(s)
PHOENIX	92120093		51 AVENUE		HMIRS
PHOENIX	94020018		51 AVENUE		HMIRS
PHOENIX	90060477		51 AVENUE & LOWER BUCKEY		HMIRS
PHOENIX	1008993230	BOBS BUICK SERV	1183 S AVOCA		EDR US Hist Auto Stat
PHOENIX	1008991850	WORRELL J K	317 S AVOCA		EDR US Hist Auto Stat
PHOENIX	1008992407	CRUZ A R	14507 S AVOCA		EDR US Hist Auto Stat
PHOENIX	1008992499	LEMONS GARAGE	40203 S AVOCA		EDR US Hist Auto Stat
PHOENIX	1009125060	ALS RUG & UPHOL CLNRS	21411 S AVOCA		EDR US Hist Cleaners
PHOENIX	1008992193	FOUR WAY SERV	10237 S AVOCA		EDR US Hist Auto Stat
PHOENIX	1008993226	BAXTER GARAGE & SERV	7027 S AVOCA		EDR US Hist Auto Stat
PHOENIX	1009125024	SOUTHSIDE CLNRS	10025 S AVOCA		EDR US Hist Cleaners
PHOENIX	1008993209	SUN VALLEY PETROLEUM CO	51717 S AVOCA		EDR US Hist Auto Stat
PHOENIX	1008992406	CRANDELL DON L	90219 S AVOCA		EDR US Hist Auto Stat
PHOENIX	1009124954	ADAMS LDRY & DRY CLNRS	6211 S AVOCA		EDR US Hist Cleaners
PHOENIX	1008992364	WILLIAMS WASHINGTON	11067 S AVOCA		EDR US Hist Auto Stat
PHOENIX	1009125021	SEVENTH AV CLNRS	6227 S AVOCA		EDR US Hist Cleaners
PHOENIX	1009125050	THOMAS P D	11102 S AVOCA		EDR US Hist Cleaners
PHOENIX	1008992487	JEFFS GARAGE	10192 S AVOCA		EDR US Hist Auto Stat
PHOENIX	1008992369	ACKERTS AUTO SERV	90523 S AVOCA		EDR US Hist Auto Stat
PHOENIX	1009125061	ARIZ ST CARPET CO	6171 S AVOCA		EDR US Hist Cleaners
PHOENIX	1009124959	ATHENS CLNRS & HAT WKS	431 S AVOCA		EDR US Hist Cleaners
PHOENIX	1008992467	ELEC MTR REPR CO	303 S AVOCA		EDR US Hist Auto Stat
PHOENIX	1008991430	PETES SERV STA	6237 S AVOCA		EDR US Hist Auto Stat
PHOENIX	1009125027	MILLER R S	61617 S AVOCA		EDR US Hist Cleaners
PHOENIX	1008993240	DAVIS A J	10153 S AVOCA		EDR US Hist Auto Stat
PHOENIX	90050285		3836 W B		HMIRS
PHOENIX	96497684		ON B.L.M LAND NORTH OF BEARDSLEY IN THE AREA OF 112TH STREET		ERNS
PHOENIX	2006797641		BANK BALLPARK ROAD		ERNS
PHOENIX	S112431557	BEVERLY BUSINESS CENTER	4926 E. BASELINE RD		Dry Wells
PHOENIX	S114980614	WEB DISTRIBUTING/W.J. HARDY CONC	4749 E BASELINE		RGA LUST
PHOENIX	S117346434	CANTADA	BASELINE RD & 28TH ST		Dry Wells
PHOENIX	S101842358	UNKNOWN	BASELINE-16 ST HIGHLINE CANAL		SPILLS
PHOENIX	2008453724	6100 NORTH BASIN ST.	6100 NORTH BASIN ST.		HMIRS
PHOENIX	S114981549	BEARDSLEY ROAD MINES	BEARDSLEY RD & 16TH ST		RGA HWS
PHOENIX	S114969056	CIRCLE K # 1214	611 W BEARDSLEY		RGA LUST
PHOENIX	92298744		3400 E. BEARDSLEY ON NORTH SIDE		ERNS
PHOENIX	A100381254	MORRISON KNUDSEN CONSTRUCTION COMPANY	2142 EAST BEARDSLEY ROAD		AST
PHOENIX	90187376		BEELINE HWY SOUTH OF GILBERT RD		ERNS
PHOENIX	90466093		BEELINE HWY SOUTH OF GILBERT RD		ERNS
PHOENIX	2000527175		BEHIND 3231 WEST MONTECITO	0	ERNS
PHOENIX	1009125191	LEISURE LAUNDRY & DRY CLEANING	2509 K BELL HI		EDR US Hist Cleaners
PHOENIX	S114974938	MOBIL 18-603	3548 W BELL RD		RGA LUST
PHOENIX	S109058586	BELL PARK PLAZA	4232 W. BELL RD		Dry Wells
PHOENIX	S113877648	MARGA DRY CLEANERS	4334 W BELL RD # 1		DRYCLEANERS
PHOENIX	S114967557	BELL RD & SCOTTSDALE RD	7102 E BELL RD		RGA LUST
PHOENIX	S117884898	PARADISE 21 SOUTH	BELL RD & 21ST STREET		Dry Wells

City	EDR ID	Site Name	Site Address	Zip	Database(s)
PHOENIX	S114972104	FIRESTONE #PN 11940	3540 W BELL RD		RGA LUST
PHOENIX	S114975053	MOBIL 18603	3548 W BELL ROAD		RGA LUST
PHOENIX	1009125311	FRONTIER CLEANERS	4163 N BELOAT AVE		EDR US Hist Cleaners
PHOENIX	S114982818	WQ-PHOENIX DBCP	BETHANY HOME RD AND 12TH ST.		RGA HWS
PHOENIX	S103773657	GIELOW EXTERMINATING	I-17 BETHANY HM RD TO GLENDALE		SPILLS
PHOENIX	S106197430	SANTA FE RAILROAD	19 AV BETW. MCDOWELL-VANBUREN		SPILLS
PHOENIX	S106202561	UNITED METRO TRUCKING	I-17, BETW. MCDOWELL/THOMAS/NB		SPILLS
PHOENIX	S106202559	UNKNOWN	5 ST., BETW. ELWOOD/RIVERSIDE		SPILLS
PHOENIX	91466414		I-10 BETW. PHOENIX & LAFAYETTE		ERNS
PHOENIX	S101092790	UNKNOWN	8 ST BETWEEN WELDON & WHITTON		SPILLS
PHOENIX	872503		BETWEEN CAVE CREEK RD ON THE EAST AND 7TH ST ON WEST UNION H		ERNS
PHOENIX	S104851574	SALT RIVER PROJECT	BETWEEN 43 & 51 AVE. ON CACTUS		SPILLS
PHOENIX	S114973143	GREAT WESTERN PET SUPPLY	2001 N BLACK CANYON		RGA LUST
PHOENIX	S114971954	FARM & HOME FOODS INC	351 S BLACK CANYON FREEWAY		RGA LUST
PHOENIX	S114974704	MET LEASE	21255 N BLACK CANYON		RGA LUST
PHOENIX	S114967418	BANK ONE OF ARIOZNA DATA CTR	3620 N BLACK CANYON		RGA LUST
PHOENIX	S114971955	FARM & HOME FOODS INC	351 S BLACK CANYON FWY		RGA LUST
PHOENIX	S114967420	BANK ONE OF ARIZONA DATA CTR	3620 N BLACK CANYON		RGA LUST
PHOENIX	1008992693	CAR DOCTOR OF ARIZONAT	313 N BLATIK CANYON HWY		EDR US Hist Auto Stat
PHOENIX	879054		BLDNG 231		ERNS
PHOENIX	S106197462	UNKNOWN	2100 BLK E. TOPEKA DRIVE		SPILLS
PHOENIX	S106202617	SOLVENT RECYCLEAN, INC.	800 BLK. E. IMPALA AVE.		SPILLS
PHOENIX	S106202151	MCCLAIN, LEROY	2400 BLK. NO. 37TH PLACE		SPILLS
PHOENIX	S106197440	UNKNOWN	11000 BLK. NO 28TH DRIVE		SPILLS
PHOENIX	S106197467	FFE TRANSPORTATION SERVICES	2700 BLK. ENCANTO OFF HWY. 60		SPILLS
PHOENIX	S106197717	UNKNOWN	11200 BLK. N. 21 AVE.		SPILLS
PHOENIX	S106197632	UNKNOWN/DEA	17000 BLK. NO. 26 STREET		SPILLS
PHOENIX	S106197709	UNKNOWN/SRP	3200 BLOCK E. JONES AVE.		SPILLS
PHOENIX	91234744		2225 W. BLOOMFIELD	85003	ERNS
PHOENIX	9998090494		BNSF RAILROAD		HMIRS
PHOENIX	2004020846		BNSF RR		HMIRS
PHOENIX	98427119		3737 EAST BONAZANA WAY		ERNS
PHOENIX	S114982317	PHOENIX DOWNTOWN-SW AREA	NW BORDER OF EASTLAKE PARK SDY		RGA HWS
PHOENIX	S114982316	PHOENIX DOWNTOWN- SW AREA	NW BORDER OF EASTLAKE PARK SDY		RGA HWS
PHOENIX	1008992695	CLASAIC AUTOMOTIVE	2126 E BRILL ST		EDR US Hist Auto Stat
PHOENIX	S114977416	SAVEWAY #71	2242 E BROADWAY		RGA LUST
PHOENIX	S114976467	PRE-CAST MANUFACTURING CO	301 W BROADWAY		RGA LUST
PHOENIX	2008900923		4331 E BROADWAY		ERNS
PHOENIX	2009900923		4331 E BROADWAY		ERNS
PHOENIX	S114970699	COOLEY WHOLESALE LUMBER CO	1930 W BROADWAY		RGA LUST
PHOENIX	S114981236	RELIABLE RUBBISH RECYCLERS OF ARIZONA INC	3408 W BROADWAY T1N, R2E, SECTION23		RGA LF
PHOENIX	S114976468	PRE-CAST MFG CO	301 W BROADWAY		RGA LUST
PHOENIX	2013053595		3502 E. BROADWAY		ERNS
PHOENIX	S114977286	SALT RIVER ROOFING	210 W BROADWAY		RGA LUST
PHOENIX	S114982703	UNIVERSITY OF ARIZONA COTTON CENT	4201 E. BROADWAY		RGA HWS
PHOENIX	1008991570	LESLIE AUTOMOTIVE REPAIR	1536 V BROADWAY RD		EDR US Hist Auto Stat

City	EDR ID	Site Name	Site Address	Zip	Database(s)
PHOENIX	S114982138	MECH TRONICS (NEW)	BROADWAY & 16TH STREET		RGA HWS
PHOENIX	S114982704	UNIVERSITY OF ARIZONA COTTON CENTER TANK WASHING SUMP	4201 E. BROADWAY		RGA HWS
PHOENIX	S114967041	ARIZONA TEAMSTERS APPRENTICESHIP	1820 W BROADWAY		RGA LUST
PHOENIX	1012148228	ROCKBREAKERS CONTRACTING, INC. - EQUIPMENT YARD	4216 W BROADWAY RD	85041	FINDS
PHOENIX	S114976973	RICKETTS TRUCKING INC	3434 W BROADWAY		RGA LUST
PHOENIX	S114970057	CIRCLE K STORE #2701850	630 E BROADWAY		RGA LUST
PHOENIX	S114981651	CHEMICAL WASTE MANAGEMENT	2301 W BROADWAY		RGA HWS
PHOENIX	1008991984	GRANTS TRANSMISSION EXCHANGE	215 H BROADWAY ST		EDR US Hist Auto Stat
PHOENIX	S114981445	ARIZONA BARREL & CAN	4225 SOUTH BROADWAY		RGA HWS
PHOENIX	S114972636	FUELCO #113	3331 W BROADWAY		RGA LUST
PHOENIX	S114969057	CIRCLE K # 1216	3955 E BROADWAY		RGA LUST
PHOENIX	1014668314	PARCEL 105-69-009G	4214 W BROADWAY RD	85041	FINDS
PHOENIX	1008992265	REEVES AUTO REPAIR	601 N BROADWAY ST		EDR US Hist Auto Stat
PHOENIX	S114970752	COTTON RESEARCH CENTER	4201 E BROADWAY		RGA LUST
PHOENIX	S114970023	CIRCLE K STORE #2701216	3955 E BROADWAY		RGA LUST
PHOENIX	S114968268	CENTRAL/BROADWAY TRANSIT CENTER	30 W BROADWAY		RGA LUST
PHOENIX	S114977414	SAVEWAY # 71	2242 E BROADWAY		RGA LUST
PHOENIX	1008992526	M C M AUTO REPAIR	1515 W BROADWAY RD?ST		EDR US Hist Auto Stat
PHOENIX	S114982114	MARICOPA CO. MATERIAL FACILITY WAREHOUSE	319 W. BUCHANAN		RGA HWS
PHOENIX	S114971521	ESTATE OF ESTHER NUNNELEY	1706 W BUCHANAN		RGA LUST
PHOENIX	1009124975	DRAPER H C	2209 E BUCHANAN ST		EDR US Hist Cleaners
PHOENIX	S114975790	PENSKE TRUCK LEASING CO	5524 W BUCHANAN		RGA LUST
PHOENIX	S114972961	GOLDEN STATE FOODS CORP	5516 W BUCHANAN		RGA LUST
PHOENIX	1008992765	ASTONS AUTO SERVICE	2202 E BUCHANAN ST		EDR US Hist Auto Stat
PHOENIX	S114982124	MARYATT LAUNDRY	720 WEST BUCHANAN		RGA HWS
PHOENIX	S114981576	BROWN TIRE - SKY HARBOR	1940 EAST BUCHANAN STREET		RGA HWS
PHOENIX	S114966291	ADVANCE TERRAZZO CO - FORMER	1921 E BUCHANAN ST		RGA LUST
PHOENIX	S113877011	DRAPERS CLEANERS	2209 E BUCHANAN		DRYCLEANERS
PHOENIX	1008991304	ALL STAR COACH INC	720 V BUCHANAN ST		EDR US Hist Auto Stat
PHOENIX	S114982113	MARICOPA CO. MATERIAL FACILITY WA	319 W. BUCHANAN		RGA HWS
PHOENIX	S114982393	R. R. MACHINE COMPANY	3729 W. BUCHANAN		RGA HWS
PHOENIX	S114966292	ADVANCE TERRAZZO CO	1921 E BUCHANAN		RGA LUST
PHOENIX	S114966293	ADVANCE TERRAZZO/DONALD MORI	1921 E BUCHANAN		RGA LUST
PHOENIX	2015108070		1719 WEST BUCHANNAN ST		ERNS
PHOENIX	S114981434	ARINDA AIRCRAFT	2645 E BUCKEYE		RGA HWS
PHOENIX	S114981343	ADRIEN'S COMPLETE AUTO BODY REPA	24XX W. BUCKEYE RD.		RGA HWS
PHOENIX	S113877055	DUZ LAUNDRY & CLEANERS	1718 E BUCKEYE		DRYCLEANERS
PHOENIX	S113876566	BUCKEYE CLEANERS	803 E BUCKEYE		DRYCLEANERS
PHOENIX	90090671		BUCKEYE ROAD		HMIRS
PHOENIX	1009123258	PRUETTS TRANSMISSION	2950 V BUCKEYE RD		EDR US Hist Auto Stat
PHOENIX	S113876735	CLACKS CLEANERS	1404 E BUCKEYE		DRYCLEANERS
PHOENIX	S113876336	AMERICAN LINEN SUPPLY CO	1825 E BUCKEYE		DRYCLEANERS
PHOENIX	90090759		BUCKEYE RD		HMIRS
PHOENIX	S114981344	ADRIEN'S COMPLETE AUTO BODY REPAIR	24XX W. BUCKEYE RD.		RGA HWS
PHOENIX	S113878359	SAGUARO CLEANERS	1825 E BUCKEYE		DRYCLEANERS

City	EDR ID	Site Name	Site Address	Zip	Database(s)
PHOENIX	S113876510	BIG BROTHERS LAUNDRY	1404 E BUCKEYE		DRYCLEANERS
PHOENIX	2008443115	BUCKEYE ROAD	BUCKEYE ROAD		HMIRS
PHOENIX	2008444413	BUCKEYE ROAD	BUCKEYE ROAD		HMIRS
PHOENIX	1009125428	ALOHA CLEANERS	18265 W BUCKEYE RD		EDR US Hist Cleaners
PHOENIX	S114972454	FORMER TEXACO SERVICE STATION	3438 W BUCKEYE		RGA LUST
PHOENIX	S114978942	TEXACO SERVICE STATION	3438 W BUCKEYE		RGA LUST
PHOENIX	S103773641	USAF WILLIAMS AFB	BUILDING 766		SPILLS
PHOENIX	1008992856	MORRISON O C	40 W BWAY		EDR US Hist Auto Stat
PHOENIX	1008991682	SLACK SAM	2779 E BWAY		EDR US Hist Auto Stat
PHOENIX	1008991418	MORRISON O C	220 W BWAY		EDR US Hist Auto Stat
PHOENIX	1009125106	BWAY SELF SERV LDRY	16 W BWAY		EDR US Hist Cleaners
PHOENIX	1008991704	TAYLOR & WHITE SUPER SERV	2401 E BWAY		EDR US Hist Auto Stat
PHOENIX	1008992340	SORUM BROS GARAGE	326 E BWAY		EDR US Hist Auto Stat
PHOENIX	1008992066	BROADWAY SERV STA	629 E BWAY		EDR US Hist Auto Stat
PHOENIX	1009125045	SELLERS THEO	1950 E BWAY		EDR US Hist Cleaners
PHOENIX	1008993023	DAVIDSON V	4260 BX		EDR US Hist Auto Stat
PHOENIX	1008992712	ARNEY G O	4512 BX		EDR US Hist Auto Stat
PHOENIX	S114969235	CIRCLE K # 3735	4301 W CACTUS ROAD		RGA LUST
PHOENIX	S114979307	TOSCO CIRCLE K # 3735	4301 W CACTUS RD		RGA LUST
PHOENIX	S114969764	CIRCLE K #3735	4301 W CACTUS RD		RGA LUST
PHOENIX	S114969234	CIRCLE K # 3735	4301 W CACTUS RD		RGA LUST
PHOENIX	S114969614	CIRCLE K #2703735	4301 W CACTUS RD		RGA LUST
PHOENIX	S114973650	J C PENNEY # 1480	4510 E CACTUS		RGA LUST
PHOENIX	94379753		CADILLAC PLASTIC, 2625 E UNIVERSITY		ERNS
PHOENIX	1009125158	SKINNER CARPET SERVICE	65546 W CAMBRIDGE AVE		EDR US Hist Cleaners
PHOENIX	S114975974	PHOENIX FIRE STATION # 5 (OLD)	1840 E CAMBRIDGE		RGA LUST
PHOENIX	1009631982	SOUTHWEST GAS CORP	1650 E CAMBRIDGE	-8-50	DOT OPS
PHOENIX	S114976034	PHOENIX FIRE STATION #5	1840 E CAMBRIDGE		RGA LUST
PHOENIX	2014093825		CAMEL BACK ROAD		ERNS
PHOENIX	S113876591	CAMELBACK CLEANERS	3211 E CAMELBACK		DRYCLEANERS
PHOENIX	S114982799	WQ-EAST CENTRAL PHOENIX	CAMELBACK TO THOMAS, 16TH TO 56TH STREET		RGA HWS
PHOENIX	S103809871	WQ-EAST CENTRAL PHOENIX	CAMELBACK TO THOMAS, 16TH TO 56TH STREET	0	SHWS
PHOENIX	S114968407	CHEVRON # 9-3660	3 W CAMELBACK		RGA LUST
PHOENIX	S114971378	ECONOMY CAR SALES/COCHISE CONTR	2440 W CAMELBACK		RGA LUST
PHOENIX	S117038542	RESIDENCE AT CAMELBACK	CAMELBACK & 44TH STREET		Dry Wells
PHOENIX	S114968406	CHEVRON # 9-3660	3 W CAMELBACK/4996 N CENTRAL AVE		RGA LUST
PHOENIX	S114972269	FORMER CHEVRON #9-3660	3 W CAMELBACK/4996 N CENTRAL AVE		RGA LUST
PHOENIX	S100885819	CAVE CREEK LOCK & LOCKERS	1420 NO. CAMPBELL		SPILLS
PHOENIX	92298704		1420 N. CAMPBELL		ERNS
PHOENIX	S116225944	DESERT WINDS VILLAS	CAMPO BELLO & 22ND STREET		Dry Wells
PHOENIX	2002591733		CAMPO YARD OFF	0	ERNS
PHOENIX	1008993188	CHEVRON SERVICE STATION	6701 W CAMRNELBACK RD		EDR US Hist Auto Stat
PHOENIX	S106201616	UNKNOWN	CANAL & BASELINE, KIWANIS PARK		SPILLS
PHOENIX	96475257		CAPACITOR CAPACITOR		ERNS
PHOENIX	87463709		CARE CREEK E/7TH ST W/UNION HILL S		ERNS
PHOENIX	S114974799	MITCHELL ELECTRIC CO INC	324 E CARON		RGA LUST
PHOENIX	S110487473	P.L. JULIAN ELEM SCHOOL	2419 E. CARVER DR		Dry Wells

City	EDR ID	Site Name	Site Address	Zip	Database(s)
PHOENIX	S117884822	CASINO AVENUE SUBDIVISION	CASINO AVE & NORTH VALLEY PKWY		Dry Wells
PHOENIX	S114979356	TOSCO EXXON # 7-2472	12042 N CAVE CREEK		RGA LUST
PHOENIX	S114977979	SOUTHLAND/7-ELEVEN # 19205	12041 N CAVE CREEK		RGA LUST
PHOENIX	S114977303	SAM'S QUICK STOP FOOD & GAS INC	14875 N CAVE CREEK		RGA LUST
PHOENIX	S114976647	QUICK STOP & GAS	14875 N CAVE CREEK		RGA LUST
PHOENIX	S114530007	DESERT PEAK HOA	CAVE CREEK RD & DESERT PEAK PKWY		Dry Wells
PHOENIX	S114965758	7-ELEVEN # 19205 / SOUTHLAND	12041 N CAVE CREEK		RGA LUST
PHOENIX	S114979425	TOSCO/EXXON #26-72472 (30018)	12042 N CAVE CREEK		RGA LUST
PHOENIX	93334016		CAVE CREEK RD AT BEARDSLEY ROAD		ERNS
PHOENIX	S114976794	RAS # 72472	12042 N CAVE CREEK		RGA LUST
PHOENIX	S114970614	CONOCOPHILLIPS #2672472	12042 N CAVE CREEK		RGA LUST
PHOENIX	S114965901	7-ELEVEN STORE #19205	12041 N CAVE CREEK		RGA LUST
PHOENIX	S114971734	EXXON RAS # 72472	12042 N CAVE CREEK		RGA LUST
PHOENIX	S114977950	SOUTHLAND FACILITY 19205	12041 N CAVE CREEK		RGA LUST
PHOENIX	S114981635	CENTRAL AVENUE LANDFILL	CENTRAL AVE & WATKINS ST		RGA HWS
PHOENIX	S114981526	AXLE TRANSMISSION OF ARIZONA, INC	1401 S. CENTRAL		RGA HWS
PHOENIX	S114970309	CITY OF PHOENIX PROPERTY	CENTRAL & FILLMORE ST		RGA LUST
PHOENIX	S114978302	SUNDANCE BROADCASTING (FORMER ST	840 N CENTRAL		RGA LUST
PHOENIX	1008991241	COULTER MOTOR CO	31232 N CENTRAL DR		EDR US Hist Auto Stat
PHOENIX	1008992344	STEPHENSFRANKLIN MOTORS INC	91544 N CENTRAL DR		EDR US Hist Auto Stat
PHOENIX	1009124601	MARICOPA LAUNDRY & DRY CLEANING CO	11183 S CENTRAL AVE		EDR US Hist Cleaners
PHOENIX	S114981681	CONFIDENTIAL	2005 NORTH CENTRAL		RGA HWS
PHOENIX	S114981634	CENTRAL AND CAMELBACK #1	CENTRAL AVENUE & CAMELBACK RD		RGA HWS
PHOENIX	S114970839	CROW-BARKER-PAUL #4	3550 N CENTRAL AVE #700/101 W CO		RGA LUST
PHOENIX	1009124582	ARIZONA CLEANING WORKS INC	12223 S CENTRAL AVE		EDR US Hist Cleaners
PHOENIX	S114982382	QUALITY PRINTED CIRCUITS CORP	1831 S CENTRAL		RGA HWS
PHOENIX	S114970841	CROW-BARKER-PAUL/FORMER STATION	3550 N CENTRAL AVE #700/101 W CO		RGA LUST
PHOENIX	91218790		S CENTRAL PRIMARY CARE-4732 S CENTRAL AV	85040	ERNS
PHOENIX	1008990805	WILLARD SERVICE STATION	31231 N CENTRAL AVE		EDR US Hist Auto Stat
PHOENIX	1008992602	COULTER MOTOR CO	31232 N CENTRAL AVE		EDR US Hist Auto Stat
PHOENIX	1008991174	PALMS SUPER SERVICE STATION	702 S CENTRAL DR		EDR US Hist Auto Stat
PHOENIX	1009124679	AMERICAN CLEANERS NO~92605<	92605 N CENTRAL		EDR US Hist Cleaners
PHOENIX	1008992341	S CENTRAL GARAGE	901 S CENTRAL DR		EDR US Hist Auto Stat
PHOENIX	1008992004	JERRYS GENEROTOR SORVICE	919 B CENTRAL AV		EDR US Hist Auto Stat
PHOENIX	1008992617	BR	41016 S CENTRAL DR		EDR US Hist Auto Stat
PHOENIX	S114981638	CENTRAL TIRE	1500 S. CENTRAL		RGA HWS
PHOENIX	S114981489	ARIZONA PUMP AND SUPPLY CO.	1308 S. CENTRAL		RGA HWS
PHOENIX	1008992504	MC GEE AUTO SERVICE	40204 S CENTRAL DR		EDR US Hist Auto Stat
PHOENIX	1008991434	POPKINS SID RICHFIELD SERV	1027 S CENTRAL DR		EDR US Hist Auto Stat
PHOENIX	1008991135	ELECTRICAL EQUIPMENT CO OF ARIZONA	31233 N CENTRAL AVE		EDR US Hist Auto Stat
PHOENIX	1008990980	HOFFMAN C L	920 N CENTRAL DR		EDR US Hist Auto Stat
PHOENIX	1008992347	STEWART MOTOR CO	80048 N CENTRAL DR		EDR US Hist Auto Stat
PHOENIX	1008991168	CONNER	1002 N CENTRAL DR		EDR US Hist Auto Stat
PHOENIX	2001584357		CENTRAL CITY POLICE SUBSTATION		ERNS
PHOENIX	S113877568	LAWRENCE CLEANING CO	2526 N CENTRAL		DRYCLEANERS
PHOENIX	1008991207	DE BERRY C L	1113 N CENTRAL DR		EDR US Hist Auto Stat
PHOENIX	1008993056	STANDARD STAS INC OFC	311 W CENTRAL ST		EDR US Hist Auto Stat

City	EDR ID	Site Name	Site Address	Zip	Database(s)
PHOENIX	1008993122	UNION OIL STA NO~1146310<	11463 N CENTRAL		EDR US Hist Auto Stat
PHOENIX	1009124751	JANETT	832 N CENTRAL DR		EDR US Hist Cleaners
PHOENIX	S114981994	INTERSTATE PARTS & MACHINE	1321 S. CENTRAL		RGA HWS
PHOENIX	S114965995	ABANDONED UNIT	CENTRAL & FILLMORE ST		RGA LUST
PHOENIX	1008992162	CENTRAL SUPER SERVICE	301 N CENTRAL CT?RT		EDR US Hist Auto Stat
PHOENIX	1008990818	ANCHOR MANUFACTURING CO INC	52934 S CENTRAL AVE		EDR US Hist Auto Stat
PHOENIX	1009124645	WILLIAMS	706 N CENTRAL DR		EDR US Hist Cleaners
PHOENIX	1008993235	COULTER MOTOR COMPANY	31222 N CENTRAL DR		EDR US Hist Auto Stat
PHOENIX	1008992500	LINCOLNMERCURYPHOENIX	90149 N CENTRAL DR		EDR US Hist Auto Stat
PHOENIX	S114970296	CITY OF PHOENIX - SOUTH MOUNTAIN COMMUNICATION CENTER	CENTRAL TO TOP OF SOUTH MOUNTAIN		RGA LUST
PHOENIX	1008990974	MIRKIN BENJ	1002 N CENTRAL AVE		EDR US Hist Auto Stat
PHOENIX	1009124631	PHOENIX LAUNDRY & DRY CLEANING CO TEMP PLANT	11223 S CENTRAL AVE		EDR US Hist Cleaners
PHOENIX	S114970842	CROW-BARKER-PAUL/MURDOCK STATION	3550 N CENTRAL AVE #700/101 W CO		RGA LUST
PHOENIX	S105113556	AJ DECKER OFFICE BUILDING	CENTRAL AVE N. OF PINNACLE PK		Dry Wells
PHOENIX	S113876327	AMERICAN CLEANING & DYEING WORKS	38 SOUTH CENTRAL		DRYCLEANERS
PHOENIX	1009124636	QUALITY CLEANERS NO~33749<	33749 S CENTRAL		EDR US Hist Cleaners
PHOENIX	1009125065	MEHAGIANS DISTINCTIVE HOME FURNISHINGS	82526 N CENTRAL DR		EDR US Hist Cleaners
PHOENIX	1008991039	COULTER MOTOR CO	31432 N CENTRAL DR		EDR US Hist Auto Stat
PHOENIX	1008991214	WILLIAMS G T	706 S CENTRAL DR		EDR US Hist Auto Stat
PHOENIX	1008991239	COOLEY J A	712 S CENTRAL DR		EDR US Hist Auto Stat
PHOENIX	1008991066	DODGE BROTHERS MOTOR VEHICLES MC ARTHUR BROTHERS	13433 S CENTRAL AVE		EDR US Hist Auto Stat
PHOENIX	1008991863	BRUNS ORAN CHEVRON STA	5210 W CENTRAL ST		EDR US Hist Auto Stat
PHOENIX	S114978301	SUNDANCE BROADCASTING (FORMER ST	840 N CENTRAL/914 N CENTRAL		RGA LUST
PHOENIX	S106198355	UNKNOWN/COP	CHAMBERS & ROESER (IN ALLEY)		SPILLS
PHOENIX	S109347846	CFM MECHANICAL	7849 E. CHAMBERS ST		Dry Wells
PHOENIX	S116226026	ROSEWOOD VILLAGE AT THE FOOTHILLS	CHANDLER BLVD & DESERT FOOTHILLS PKWY		Dry Wells
PHOENIX	S113878871	ULTRA CLEANERS	4025 E CHANDLER RD		DRYCLEANERS
PHOENIX	1008992431	STAUFFERS GLENN CARBURETOR C IGNITION SERVICE	8825 N CHERI LYNN CT		EDR US Hist Auto Stat
PHOENIX	1008993259	BABERS GARAGE	4234 N CHERI LYNN CT		EDR US Hist Auto Stat
PHOENIX	S106202776	UNKNOWN/COP	CHEYENNE RD., 30TH BLOCK WEST		SPILLS
PHOENIX	1008991116	WARD R E	131 W CHICAGO CIR N		EDR US Hist Auto Stat
PHOENIX	1009124717	WONG WING	120 CHINA ALLEY		EDR US Hist Cleaners
PHOENIX	1009124918	WHITE HSE LDRY	537 E CHURCH		EDR US Hist Cleaners
PHOENIX	1012197704	808 CINABAR E	808 CINABAR E		US CDL
PHOENIX	1009618650	808 E CINABAR	808 E CINABAR		US HIST CDL
PHOENIX	92298736		CIRCLE K TRUCK STOP AT 59TH AVE AND I-10		ERNS
PHOENIX	2004090149		CITY		HMIRS
PHOENIX	S114982822	WQ-SKY HARBOR STUDY AREA	CITY OF PHOENIX		RGA HWS
PHOENIX	96506302		CITY OF PHOENIX VERDE WATER TREATMENT		ERNS
PHOENIX	S114981867	GENERAL ELECTRIC MEDICAL SYSTEM	3030 W. CLARENDEN		RGA HWS
PHOENIX	S114981868	GENERAL ELECTRIC MEDICAL SYSTEMS	3030 W. CLARENDEN		RGA HWS
PHOENIX	S114530003	CN METALS	3575 WEST CLARENDON		Dry Wells
PHOENIX	S114982412	REDBURN GENERAL TIRE	3801 WEST CLARENDON		RGA HWS

City	EDR ID	Site Name	Site Address	Zip	Database(s)
PHOENIX	S114968361	CHEM-SERV INC	2955 W CLARENDON		RGA LUST
PHOENIX	S114982576	STEVENS ENGINEERING INC	3916 W CLARENDON		RGA HWS
PHOENIX	S114978309	SUNDRELLA FURNITURE/HENSLEY & CO	3849 W CLARENDON		RGA LUST
PHOENIX	S114982227	OAK CANYON, INC.	3711 W. CLARENDON		RGA HWS
PHOENIX	S114981870	GENERAL ELECTRIC	3840 W. CLARENDON		RGA HWS
PHOENIX	S114981650	CHEM-SERVE, INC.	2955 W. CLARENDON		RGA HWS
PHOENIX	S114982399	RAINBOW SLUMP BLOCK COMPANY	3575 W. CLARENDON		RGA HWS
PHOENIX	S114982253	OSBORN PRODUCTS INC	3632 W CLARENDON		RGA HWS
PHOENIX	S114978307	SUNDRELLA CASUAL FURNITURE	3849 W CLARENDON		RGA LUST
PHOENIX	96475630		CLEANED UP MATERIAL THAT WAS RELEASED IN BACK OF TRUCK		ERNS
PHOENIX	1009125207	WEB APARTMENT COIN LAUNDRY SYS INC	3421 W CLITRENDONTI AV		EDR US Hist Cleaners
PHOENIX	1009125164	BAKERS COIN OP ILIUNDRY	12837 N CLIV		EDR US Hist Cleaners
PHOENIX	1008991488	POLLARDS ARCO SERVICE STATION	6106 W CMNELBACK RD		EDR US Hist Auto Stat
PHOENIX	1008992313	CAMELBACK TEXACO SERVICE	5038 W CNMEIBACK RD		EDR US Hist Auto Stat
PHOENIX	1008992610	OROZCOS GARAGE	746 H COCOPAH ST		EDR US Hist Auto Stat
PHOENIX	S114976937	RESIDENCE	2330 E COLTER		RGA LUST
PHOENIX	87463918		CONTINENTAL CIRCUITS-TIM HAZEN		ERNS
PHOENIX	87463624		CONTINENTAL CIRCUITRY(K.HAZEN)		ERNS
PHOENIX	1009122200	ALLEN B EI	1027 S CONTRNL		EDR US Hist Auto Stat
PHOENIX	96497670		301 W. COOLDGE ST.		ERNS
PHOENIX	S106198243	CHEVRON USA	COOPER & GUADALUPE RDS.		SPILLS
PHOENIX	S114976111	PHOENIX TERMINAL	SW COR OF 51ST & VAN BUREN		RGA LUST
PHOENIX	S114982730	VAN BUREN TANK FARM	SW COR OF 51ST & VAN BUREN		RGA HWS
PHOENIX	S114982696	UNITED TRUCK & EQUIPMENT	SE COR OF JONES & S 19TH AVE		RGA HWS
PHOENIX	S114981655	CHEVRON USA, INC.	SW CORNER VAN BUREN & T1ST AVE		RGA HWS
PHOENIX	S114981653	CHEVRON PHOENIX TERMINAL	SW CORNER VAN BUREN & T1ST AVE		RGA HWS
PHOENIX	S114968198	CATELLUS DEVELOPMENT CORP	NE CORNER ARCO DR & 21ST AVE		RGA LUST
PHOENIX	S114965994	ABANDONED TANK	NW CORNER 16TH ST & MCDOWELL		RGA LUST
PHOENIX	S114975379	NEW PNI BUILDING/CHEVRON	NE CORNER 2ND ST & VAN BUREN		RGA LUST
PHOENIX	S114973100	GRAND PRIX GARAGE	NE CORNER 5TH AVE & JEFFERSON AV		RGA LUST
PHOENIX	S104851773	UNKNOWN/COP	SE CORNER 22 AVE & MARICOPA ST		SPILLS
PHOENIX	91236910		NE CORNER OF 5TH AVE & WASHINGTON ST.	85003	ERNS
PHOENIX	96485098		SE CORNER OF 48TH ST AND BASELINE RD		ERNS
PHOENIX	S114974464	MARICOPA COUNTY STADIUM/ARCO	SE CORNER 5TH ST & JEFFERSON		RGA LUST
PHOENIX	S114970310	CITY OF PHOENIX PROPERTY	SE CORNER CENTRAL/FILMORE AVE		RGA LUST
PHOENIX	S114968714	CHEVRON STATION	NW CORNER 16TH ST & MCDOWELL RD		RGA LUST
PHOENIX	S114966769	ARCO - 24TH STREET & CAMELBACK	NW CORNER 24TH ST & CAMELBACK RO		RGA LUST
PHOENIX	S114965728	6.9 ACRE ARCO DRIVE PARCEL	NE CORNER ARCO DR & 21ST AVE		RGA LUST
PHOENIX	S102987570	PHOENIX I-10 BUSINESS PARK	SW CORNER OF 32ND ST./BROADWAY RD		Dry Wells
PHOENIX	S106202728	HEPTOGO II, INC.	NE CORNER 51 AVE. & MCDOWELL		SPILLS
PHOENIX	S114968199	CATELLUS DEVELOPMENT	NE CORNER ARCO DR & 21ST AVE		RGA LUST
PHOENIX	S114976188	PHOENIX, CITY OF - PROPERTY	SE CORNER CENTRAL/FILMORE AVE		RGA LUST
PHOENIX	S114972414	FORMER PNI WAREHOUSE	SW CORNER OF 6TH ST/MADISON		RGA LUST
PHOENIX	S114980363	VACANT LOT	SW CORNER CENTRAL & MCDOWELL		RGA LUST
PHOENIX	S103773670	UNKNOWN/COP	SE CORNER 5 AVE-LOWER BUCKEYE		SPILLS
PHOENIX	S114966025	ACREAGE INC	NE CORNER 91ST AVE & MCDOWELL RO		RGA LUST
PHOENIX	92298692		NV CORNER 2ND LEVEL PARKING GARAGE, ST JOSEPH HOSPITAL		ERNS

City	EDR ID	Site Name	Site Address	Zip	Database(s)
PHOENIX	99648017		SE CORNER OF 83RD AVE AND UNION HILLS		ERNS
PHOENIX	S114979866	UNKNOWN FACILITY	SW CORNER 6TH ST & JEFFERSON		RGA LUST
PHOENIX	S114982254	OUTDOOR SYSTEMS INC.	SW CORNER OF CAMELBACK RD/CENTRAL AVE		RGA HWS
PHOENIX	S114981310	19TH AVE AIRSTRIP	NE CORNER 19TH AVE & BROADWAY		RGA HWS
PHOENIX	S114970139	CITY BLOCK 29	SW CORNER 7TH ST & JEFFERSON		RGA LUST
PHOENIX	S103773665	ALLIED BUILDING PRODUCTS	NE CORNER 22 AVE & WILLETTA		SPILLS
PHOENIX	S114972457	FORMER TEXACO	SW CORNER TURNEY & CENTRAL AVE		RGA LUST
PHOENIX	2005603174		CORNER OF MONROE AND NORTH 5TH AVE		ERNS
PHOENIX	S114975380	NEW PNI BUILDING/FORMER CHEVRON	NE CORNER 2ND ST & VAN BUREN		RGA LUST
PHOENIX	S114974463	MARICOPA COUNTY STADIUM/ARCO	SE CORNER 5TH ST & JEFFERSON ST		RGA LUST
PHOENIX	S114980369	VACANT PROPERTY	SE CORNER 5TH ST & JEFFERSON		RGA LUST
PHOENIX	S114979013	TEXACO	SW CORNER TURNEY & CENTRAL AVE		RGA LUST
PHOENIX	S114967415	BANK ONE BALLPARK - CITY BLOCK 29	SW CORNER 7TH ST & JEFFERSON		RGA LUST
PHOENIX	S114975378	NEW PNI BUILDING/CHEVRON	NE CORNER 2ND ST & VAN BUREN ST		RGA LUST
PHOENIX	S104851798	UNKNOWN/COP	NW CORNER 51 AVE & MCDOWELL RD		SPILLS
PHOENIX	S114972442	FORMER SIMMONS COMPANY	NW CORNER 48TH ST & WASHINGTON		RGA LUST
PHOENIX	S114981863	GATEWAY COMMERCE PARK	NW CORNER 40TH ST & VAN BUREN		RGA HWS
PHOENIX	S114967801	BOWNE OF PHOENIX	SW CORNER CENTRAL & MCDOWELL		RGA LUST
PHOENIX	S114977784	SIMMONS COMPANY	NW CORNER 48TH ST & WASHINGTON		RGA LUST
PHOENIX	S114976532	PRODUCE HAULING CO LEASE SPTCO P	SE CORNER OF JACKSON 5TH & 6TH S		RGA LUST
PHOENIX	S114976531	PRODUCE HAULING - FORMER	SE CORNER OF JACKSON 5TH & 6TH S		RGA LUST
PHOENIX	S114976419	PNI WAREHOUSE/FORMER ARCO	SW CORNER OF 6TH ST/MADISON		RGA LUST
PHOENIX	S114976418	PNI WAREHOUSE/FORMER ARCO	SW CORNER OF 6TH ST/MADISON ST		RGA LUST
PHOENIX	S114975381	NEW PNI BUILDING	NE CORNER 2ND STREET & VAN BUREN		RGA LUST
PHOENIX	S114974466	MARICOPA COUNTY STADIUM/ARCO	SW CORNER 6TH ST & JEFFERSON		RGA LUST
PHOENIX	S114974465	MARICOPA COUNTY STADIUM/ARCO	SW CORNER 6TH ST & JEFFERSON ST		RGA LUST
PHOENIX	S114972273	FORMER CHEVRON STATION	NW CORNER 16TH ST & MCDOWELL RD		RGA LUST
PHOENIX	S114966815	ARCO	NW CORNER 24TH ST & CAMELBACK RO		RGA LUST
PHOENIX	S114966814	ARCO	NW CORNER 24TH ST & CAMELBACK RD		RGA LUST
PHOENIX	S114976417	PNI WAREHOUSE - FORMER	SW CORNER OF 6TH ST/MADISON ST		RGA LUST
PHOENIX	S114976176	PHOENIX, CITY OF - GRAND PRIX GARAGE	NE CORNER 5TH AVE & JEFFERSON AV		RGA LUST
PHOENIX	S100885786	MEHMIAH CONSTRUCTION	SW CORNER MCDOWELL & SR 143		SPILLS
PHOENIX	S104851793	UNKNOWN/COP	NW CORNER 21 ST-INDIAN SCHOOL		SPILLS
PHOENIX	S112835152	METCO METAL FINISHING INC	3508 E CORONA ST	85040	HAZNET
PHOENIX	S117346454	CORONADO COMMONS	325 E. CORONADO		Dry Wells
PHOENIX	1008992521	KONOMOS JAMES G	722 E CULJFRP 9 T		EDR US Hist Auto Stat
PHOENIX	S114973390	HINSONS GARAGE/THE GATEWAY GROUP	2602 W CYPRESS		RGA LUST
PHOENIX	S114973391	HINSONS GARAGE	2602 W CYPRESS		RGA LUST
PHOENIX	S114981464	ARIZONA HARD CHROME INC.	2609 W CYPRESS AVE		RGA HWS
PHOENIX	S114981411	ANOCAD PLATING CO	2540 W CYPRESS AVE		RGA HWS
PHOENIX	1009124730	GOLDEN S J MRS	340 N DAKOTA		EDR US Hist Cleaners
PHOENIX	96486468		DEA NOTIFIED CWM TO C/U	85041	ERNS
PHOENIX	S114978818	TEXACO 60-340-0325	2311 W DEER VALLEY		RGA LUST
PHOENIX	1014631610	DEER VALLEY SUBSTATION, 19425 N. 35TH AVE.	DEER VALLEY SUBSTATION, 19425 N. 35TH AVE.		PCB TRANSFORMER
PHOENIX	S117576808	TOSCANA AT DESERT RIDGE - SUPERBLOCK 4	5054 E DEER VALLEY DR		Dry Wells
PHOENIX	S114972924	GMR AUTO CENTER	2117 W DEER VALLEY		RGA LUST
PHOENIX	S114981271	WMI - NORTHWEST REGIONAL RECYCLING TRANSFER FACILITY	19401 W DEER VALLEY RD,		RGA LF

City	EDR ID	Site Name	Site Address	Zip	Database(s)
PHOENIX	S104850949	PHOENIX POLICE DEPT.	DEER VALLEY AIRPORT		SPILLS
PHOENIX	1014627417	ARIZONA PUBLIC SERVICE COMPANY	DEER VALLEY SUBSTATION, 19425 N. 35TH AVE.		PCB TRANSFORMER
PHOENIX	S114978628	TEXACO # 60-340-0325/EQUILON	2311 W DEER VALLEY		RGA LUST
PHOENIX	2013041222		2046 DENTON LANE		ERNS
PHOENIX	1008990725	FOGAL FRANK	10 E DENVER		EDR US Hist Auto Stat
PHOENIX	8714441		AZ DEPT PUB SAFETY		ERNS
PHOENIX	2006784290		DESERT HILLS AREA		ERNS
PHOENIX	S114973980	KINGS ROOFING CO	2124 W DESERT COVE		RGA LUST
PHOENIX	S114973914	KARSTEN MANUFACTURING CORP	2201 W DESERT COVE		RGA LUST
PHOENIX	1009125160	W & W CARPET CLEANING & JANITORIAL	8629 S DESERT AVE		EDR US Hist Cleaners
PHOENIX	S114976365	PING INC	2201 W DESERT COVE		RGA LUST
PHOENIX	S107503782	DOBBINS POINT	SOUTH DOBBINS /WEST 45TH AVE		Dry Wells
PHOENIX	1008991124	IRELAND J G	15 S DOBSON RD		EDR US Hist Auto Stat
PHOENIX	96475605		DOING UPGRADES AND FOUND A LEAK IN DISPENSER AREA UNK CAUSE		ERNS
PHOENIX	S106198277	UNKNOWN/COP	DONALD BETWEEN 23 & 24 AVE'S.		SPILLS
PHOENIX	2010935103		DRAINAGE BASIN RELEASE TO SKUNK CREEK (NON-RUNNING WATERWAY)		ERNS
PHOENIX	S106198050	UNKNOWN/COP	36 DRIVE N. WIER (IN ALLEY)		SPILLS
PHOENIX	8714439		IN DRY-WELL LOCATED NEXT TO:DIESEL PAD		ERNS
PHOENIX	98418204		DUMP AREA		ERNS
PHOENIX	S114530041	METRO LIGHTRAIL NW EXTENSION	DUNLAP & 19TH AVE		Dry Wells
PHOENIX	S114973317	HAYNES AUTOMOTIVE	16 E DUNLAP		RGA LUST
PHOENIX	S114978330	SUNNYSLOPE HIGH SCHOOL	35 W DUNLAP		RGA LUST
PHOENIX	1008993187	CARIOCA SELF SERVICE STATION	701 W DUNLAP AVE?CHEVRON		EDR US Hist Auto Stat
PHOENIX	S114982505	SHERIFF'S COMMISARY	3225 W. DURANGO		RGA HWS
PHOENIX	S114973443	HOMES & SONS CONSTRUCTION/THOMAS	2950 W DURANGO		RGA LUST
PHOENIX	S114981795	EMS, INC	2412 W. DURANGO		RGA HWS
PHOENIX	S114974454	MARICOPA COUNTY EQUIP SERV	3325 W DURANGO		RGA LUST
PHOENIX	S114982225	O'BRIEN	3124 W. DURANGO		RGA HWS
PHOENIX	S114971367	ECHO TRUCKING	3124 W DURANGO		RGA LUST
PHOENIX	S114971247	DURANGO TRAFFIC ENGINEERING/STOR	2209 W DURANGO		RGA LUST
PHOENIX	S114966182	ADOT DURANGO TRAFFIC ENGINEERING	2209 W DURANGO		RGA LUST
PHOENIX	S114982112	MARICOPA CO. JUVENILE JAIL	3125 W. DURANGO		RGA HWS
PHOENIX	S114973767	JIM WEATHERFORD	3138 W DURANGO		RGA LUST
PHOENIX	S114981449	ARIZONA BUILDING SPECIALTIES	3380 W. DURANGO		RGA HWS
PHOENIX	S114982259	P.K. WEATHERLAND	3214 W. DURANGO		RGA HWS
PHOENIX	S114982258	P. K. WEATHERLAND	3214 W. DURANGO		RGA HWS
PHOENIX	S114979433	TOWERS JAIL	3127 W DURANGO		RGA LUST
PHOENIX	S114972458	FORMER THOMAS TRACT	2950 W DURANGO		RGA LUST
PHOENIX	S114966268	ADOT/DURANGO TRAFFIC ENGINEERING	2209 W DURANGO		RGA LUST
PHOENIX	S116225947	DYNAMITE MOUNTAIN RANCH PH. 2;SEC31; PARCEL E2	DYANMITE RD & 19TH AVE		Dry Wells
PHOENIX	98421397		DYNAIR CARGO AREA		ERNS
PHOENIX	1007443818	SARTORIS LANDFILL	1.5 MI E OF I-17 N ON END OF GREENWAY RD ON N SIDE		ODI
PHOENIX	2008455478	3 002 E OLD TOWER RD	3 002 E OLD TOWER RD		HMIRS
PHOENIX	93305292		1.2 MI E OF I-17, 3/10 MI SOUTH OF CAREFREE HWY	85003	ERNS

City	EDR ID	Site Name	Site Address	Zip	Database(s)
PHOENIX	91466471		1 MI E OF INTERSEC-I-17A & CAREREE HWY		ERNS
PHOENIX	S101315062	CENTRAL AZ WATER CONSERV.	1/2 MI E OF 99 AVE @ CAP CANAL		SPILLS
PHOENIX	S106197197	UNKNOWN	I-17 E. BOUND RAMP @ 7TH AVE.		SPILLS
PHOENIX	S106196810	TWA AIRLINES	13 MI. EAST SE		SPILLS
PHOENIX	S106202079	SANTA FE RAILROAD	I-10, EAST OF 21 AVE.		SPILLS
PHOENIX	2012000729		I-10 EAST, MM 85		ERNS
PHOENIX	2012000716		I-10 EASTBOUND		ERNS
PHOENIX	98431150		EASTBOUND I-10 AT MM 106		ERNS
PHOENIX	S106202736	KLEVEN COMMUNICATIONS, INC.	I-10, EB 24 ST/SALT RIVER BRDG		SPILLS
PHOENIX	S106202111	BROWNING-FERRIS IND.	I-10 EB, SALT RIVER BRIDGE		SPILLS
PHOENIX	S106202261	ROLLINS TRUCKING	I-10 EB, 27 AVE. OFFRAMP		SPILLS
PHOENIX	S114967719	BLUE CIRCLE WEST INC	4515 N EL MIRAGE RD		RGA LUST
PHOENIX	S114967492	BCW/BLUE CIRCLE WEST INC	4515 N EL MIRAGE RD		RGA LUST
PHOENIX	S114967720	BLUE CIRCLE WEST INC	4515 N EL MIRAGE ROAD		RGA LUST
PHOENIX	S114969258	CIRCLE K # 5287	3801 E ELLIOT RD		RGA LUST
PHOENIX	S113878287	REGENCY CLEANERS	ELLIOTT & 48TH ST		DRYCLEANERS
PHOENIX	S114971152	DOMINO ROAD COATING INC	1223 E ELWOOD		RGA LUST
PHOENIX	S114977982	SOUTHPARK I PARTNERSHIP/C. IRION	335 W ELWOOD		RGA LUST
PHOENIX	S114967871	BROWNING & FERRIS INDUSTRIES	1580 E ELWOOD		RGA LUST
PHOENIX	S114977933	SOUTHERN TRUCK EQUIPMENT INC	4102 E ELWOOD		RGA LUST
PHOENIX	S114967868	BROWNING & FERRIS IND INC	1580 E ELWOOD		RGA LUST
PHOENIX	S114977985	SOUTHPARK I	335 W ELWOOD		RGA LUST
PHOENIX	S114975900	PETROLEUM RECYCLING PRODUCTS	1223 E ELWOOD		RGA LUST
PHOENIX	S114966021	ACE ASPHALT OF ARIZONA INC	895 W ELWOOD		RGA LUST
PHOENIX	S114982107	MARICOPA BY-PRODUCTS	3602 W. ELWOOD AVE.		RGA HWS
PHOENIX	S114978160	ST VINCENT DE PAUL SOCIETY	3333 S ELWOOD ST		RGA LUST
PHOENIX	S114967610	BFI/BROWNING-FERRIS INDUSTRIES	1580 E ELWOOD		RGA LUST
PHOENIX	S114967070	ARROW STAGE LINES	3435 E ELWOOD		RGA LUST
PHOENIX	S114966891	ARIZONA DEPT OF PUBLIC SAFETY	2010 W ENCANTO / 2310 N 20TH AVE		RGA LUST
PHOENIX	20012584		ENCANTO BLVD		HMIRS
PHOENIX	S114966894	ARIZONA DEPT OF PUBLIC SAFETY	2010 W ENCANTO		RGA LUST
PHOENIX	S114966893	ARIZONA DEPT OF PUBLIC SAFETY	2010 W ENCANTO-2310 N 20TH AVE		RGA LUST
PHOENIX	S114982573	STATEWIDE RKW TRUCKING CO.	1504 E. ENCINAS LANE		RGA HWS
PHOENIX	2011976432		I-10 EXIT 194		ERNS
PHOENIX	95120268		I-10 EXIT 51ST AVE AND LATHAM		HMIRS
PHOENIX	S106202812	MIDWEST COASTTRANSPORTATION	I-10, EXIT 151 (WB)		SPILLS
PHOENIX	S106202628	SINGLE SOURCE TRANSPORTATION	I-10, EXIT 153		SPILLS
PHOENIX	S107261743	APS - WEST PHOENIX POWER PLANT - UNIT 5	EXPANSION OF WEST PHOENIX POWER PLANT		WWFAC
PHOENIX	S106202378	USAF LUKE AIR FORCE BASE	FACILITY 350, STORAGE TANK		SPILLS
PHOENIX	92288716		FACILITY HAZ WASTE STORAGE AREA		ERNS
PHOENIX	93346274		4180 W. FAIRMONT / KADCO		ERNS
PHOENIX	S114982546	SPACE CRAFT MFG. CO	4060 W. FAIRMONT		RGA HWS
PHOENIX	S114976038	PHOENIX FIRE STATION #9	330 E FAIRMOUNT		RGA LUST
PHOENIX	S114975980	PHOENIX FIRE STATION # 9	330 E FAIRMOUNT		RGA LUST
PHOENIX	95091224		1717 E FARGO		HMIRS
PHOENIX	S114981814	FIBERMOLD	6901 W. FARMER RD.		RGA HWS
PHOENIX	S102257606	INTESYS TECHNOLOGIES	FEDERAL EXPRESS AT SKY HARBOR		SPILLS

City	EDR ID	Site Name	Site Address	Zip	Database(s)
PHOENIX	96476170		FEDERAL EXPRESS AREA PHOENIX SKY HARBOR		ERNS
PHOENIX	S114976103	PHOENIX SUPERBLOCK	400 E FILLMORE		RGA LUST
PHOENIX	S114972189	FLEX FOAM	2016 W FILLMORE		RGA LUST
PHOENIX	S117346533	PHOENIX BIOMEDICAL CAMPUS PARKING GARAGE	555 E. FILMORE ST		Dry Wells
PHOENIX	96486763		FIRE WAS EXTINGUISHED		ERNS
PHOENIX	94393412		FIRE STATION #13, 2828 NORTH 48TH ST	-	ERNS
PHOENIX	S100885796	PHOENIX POLICE DEPT.	FIRING RANGE		SPILLS
PHOENIX	96475579		FIVE GALLON CONTAINERS OF OIL BASED PAINT ILLEGAL DUMPING	85003	ERNS
PHOENIX	S117884837	DEER VALLEY ELEMENTARY SCHOOL #30	32150 N FOOTHILLS DR		Dry Wells
PHOENIX	S110124374	USDOJ FCI - BLACK CANYON WWTP	FROM I-17 EXIT 225. PIONEER ROAD NORTH .75 MILES TO JOY RANC		WWFAC
PHOENIX	S106202189	DONCO CARRIER	I-17/I-10 FROM THOMAS, 1/2 MI		SPILLS
PHOENIX	90465822		IN FRONT OF 3707 EAST JOAN DE ARC.		ERNS
PHOENIX	90176433		IN FRONT OF 3707 EAST JOAN DE ARC.		ERNS
PHOENIX	8874605		I-17 FRONTAGE RD		ERNS
PHOENIX	S106202388	SUN VALLEY LANDSCAPE	I-17, FRONTAGE RD @ 16 ST.		SPILLS
PHOENIX	96475604		2-55 GALLON DRUMS ILLEGALLY DUMPED ILLEGALLY DUMPED DRUMS		ERNS
PHOENIX	96475606		5 GALLONS DRUMS ILLIEGALLY DUMPED ILLEGALLY DUMPED DRUMS		ERNS
PHOENIX	1008991541	GRIFFS	66 GARAGE 2240 E BROADWAY RD		EDR US Hist Auto Stat
PHOENIX	S109841194	NETWORK OPERATIONS CENTER	2911 E. GARDEN LANE		Dry Wells
PHOENIX	1009125141	FISCHER CHARLES H	4738 E GARFIELD ST		EDR US Hist Cleaners
PHOENIX	87463577		GARRET TURBINE ENG CO(D.MOORE)		ERNS
PHOENIX	92256463		GAS STATION AT 19TH AVE & BELL RD	-	ERNS
PHOENIX	2013053226		GATE D6 AT PHX		ERNS
PHOENIX	2011987298		GATE B11		ERNS
PHOENIX	93346292		GENERAL AVIATION HANGER #21	85034	ERNS
PHOENIX	2007440468	4110 W. GIBOSN LANE	4110 W. GIBOSN LANE		HMIRS
PHOENIX	2008443717	4110 W. GIBOSN LANE	4110 W. GIBOSN LANE		HMIRS
PHOENIX	2005710971	4110 W. GIBSON ;ANE	4110 W. GIBSON ;ANE		HMIRS
PHOENIX	S114976122	PHOENIX ZOO	456 N GLAVIN PARKWAY		RGA LUST
PHOENIX	2003648004		GLENDALE		ERNS
PHOENIX	S114972912	GLENROSA SIGN SHOP	4035 W GLENROSA		RGA LUST
PHOENIX	1009618648	719 E GRANADA	719 E GRANADA		US HIST CDL
PHOENIX	S114972012	FERRELLGAS	3111 NW GRAND AVE		RGA LUST
PHOENIX	S114980619	WEISS GUYS CAR WASH # 4	711 NW GRAND AVE		RGA LUST
PHOENIX	S114967741	BNSF	3301 GRAND AVE		RGA LUST
PHOENIX	S114977118	RSC	2224 NW GRAND AVE		RGA LUST
PHOENIX	S114974612	MCKESSON WINE & SPIRITS	2929 GRAND AVE		RGA LUST
PHOENIX	S113877671	MARVEL CLEANERS	1347 W GRAND ST/AVENUE ?		DRYCLEANERS
PHOENIX	1008990730	PARKER C A	200 GRAND AVE		EDR US Hist Auto Stat
PHOENIX	1008990728	EVANS W E	239 S GRAND AV		EDR US Hist Auto Stat
PHOENIX	1008992071	BURNELL P B	3500 S GRAND		EDR US Hist Auto Stat
PHOENIX	1008993016	BUTTERFIELD M A	2306 S GRAND		EDR US Hist Auto Stat
PHOENIX	1008990808	GRAND AV SERVICE STATION	237 E GRAND AV		EDR US Hist Auto Stat
PHOENIX	S114980626	WEISS GUYS CAR WASH #4	711 NW GRAND AVE		RGA LUST
PHOENIX	S114980427	VALLEY RENTALS	2224 NW GRAND AVE		RGA LUST
PHOENIX	S114978440	SUPREME OIL CO	2110 NW GRAND AVE		RGA LUST

City	EDR ID	Site Name	Site Address	Zip	Database(s)
PHOENIX	S114967742	BNSF	3301 NW GRAND AVE		RGA LUST
PHOENIX	S114966019	ACE AERCO EQUIPMENT RENTAL	2224 NW GRAND AVE		RGA LUST
PHOENIX	S114975505	OLD FED MART FACILITY	3010 NW GRAND AVE		RGA LUST
PHOENIX	S113877282	GRAND AV CLEANERS	1349 W GRAND ST/AVENUE ?		DRYCLEANERS
PHOENIX	1008992399	CHAMBERS FORREST	4110 S GRAND		EDR US Hist Auto Stat
PHOENIX	1009122196	PALMN G E	1101 GRAND SAIN 10		EDR US Hist Auto Stat
PHOENIX	1009124992	MARVEL CLNRS BRANCH	1349 S GRAND		EDR US Hist Cleaners
PHOENIX	S114973725	JDW ENT. DBA VALLEY RENTALS	2224 NW GRAND AVE		RGA LUST
PHOENIX	S114979931	UNOCAL # 7454/CARIOCA/MARS OIL	2260 NW GRAND AVE		RGA LUST
PHOENIX	1008991119	GLENDALE GARAGE	105 S GRAND AV		EDR US Hist Auto Stat
PHOENIX	1008991274	GILLESPIE G E	1353 S GRAND		EDR US Hist Auto Stat
PHOENIX	S114980002	UNOCAL #7454	2260 NW GRAND AVE		RGA LUST
PHOENIX	S114973491	HUDSON VAN OIL SERVICE STATION	1950 NW GRAND AVE		RGA LUST
PHOENIX	S114977592	SHASTA INDUSTRIES	1720 NW GRAND AVE		RGA LUST
PHOENIX	S114974613	MCKESSON WINE & SPIRITS	2929 NW GRAND AVE		RGA LUST
PHOENIX	S114966714	ARCO #5275	2926 NW GRAND AVE		RGA LUST
PHOENIX	S106201984	PHOENIX, CITY OF	GRAND PRIX GARAGE SITE		SPILLS
PHOENIX	1009124692	DESPATCH	18311 S GRAND		EDR US Hist Cleaners
PHOENIX	1008993210	SUPREME OIL CO	2110 S GRAND		EDR US Hist Auto Stat
PHOENIX	1008993219	ARNOLDS TRK & BODY WKS	1209 S GRAND		EDR US Hist Auto Stat
PHOENIX	S101842347	SANTA FE RR (SEE 95-017F)	GRAND AVE. SF YARD		SPILLS
PHOENIX	S114966651	ARCO # 5275	2926 NW GRAND AVE		RGA LUST
PHOENIX	S106201985	PHOENIX, CITY OF	GRAND PRIX GARAGE SITE		SPILLS
PHOENIX	1008991201	BUTTERFIELD M A	2300 S GRAND		EDR US Hist Auto Stat
PHOENIX	1008991663	ROBERTS SIGNAL SERV	2600 S GRAND		EDR US Hist Auto Stat
PHOENIX	S114972011	FERRELLGAS	3111 GRAND AVE		RGA LUST
PHOENIX	S114980109	UNOCAL 7454	2260 NW GRAND AVE		RGA LUST
PHOENIX	S114967736	BN&SF - RAILYARD	3301 GRAND AVE		RGA LUST
PHOENIX	S114966424	ALHAMBRA SCHOOL DISTRICT #68	3838 GRAND AVE		RGA LUST
PHOENIX	S114965950	A & P AUTO SALES	1352 N GRAND AVE		RGA LUST
PHOENIX	1009124732	UTILITY LAUNDRY	71171 GRAND AVE		EDR US Hist Cleaners
PHOENIX	1008990729	JIMENEZ FELIPE	305 S GRAND AV		EDR US Hist Auto Stat
PHOENIX	S114975504	OLD FED MART FACILITY	3010 N GRAND AVE		RGA LUST
PHOENIX	S114973489	HUDSON SERVICE STATION	1950 N GRAND AVE		RGA LUST
PHOENIX	S114978438	SUPREME OIL CO/WILKINSON TRUST	2110 NW GRAND AVE		RGA LUST
PHOENIX	1008993215	ALHAMBRA GARAGE	2690 S GRAND		EDR US Hist Auto Stat
PHOENIX	92298679		GRAND PRIX GARAGE		ERNS
PHOENIX	1008991514	JUTKINS C V B	4404 S GRAND		EDR US Hist Auto Stat
PHOENIX	1008992186	SANDERS AUTO REBUILDING	1340 S GRAND		EDR US Hist Auto Stat
PHOENIX	1008991671	SCOTT R T	2100 S GRAND		EDR US Hist Auto Stat
PHOENIX	92333875		GRANDE PRIX GARAGE SITE		ERNS
PHOENIX	92298678		GRANDE PRIX GARAGE SITE		ERNS
PHOENIX	S114982029	KARLSON MACHINE WORKS INC.	605 E GRANT		RGA HWS
PHOENIX	S114981345	ADVANCE ROOFING AND SUPPLY COM	1921 W. GRANT		RGA HWS
PHOENIX	S114966290	ADVANCE ROOFING & SUPPLY	1921 W GRANT		RGA LUST
PHOENIX	S114973478	HOWARD M. SUMPTER TRUST	2106 W GRANT		RGA LUST
PHOENIX	S114971127	DISTRICT SERVICES OFFICE	415 E GRANT		RGA LUST

City	EDR ID	Site Name	Site Address	Zip	Database(s)
PHOENIX	S114978250	SUMPTER TRUST	2106 W GRANT		RGA LUST
PHOENIX	S114982451	ROOFING WHOLESALE	1918 W. GRANT		RGA HWS
PHOENIX	S113877048	DUKE'S DRY CLEANING & LAUNDRY	1303 WEST GRANT ST/AVENUE		DRYCLEANERS
PHOENIX	S114981346	ADVANCE ROOFING AND SUPPLY COMPANY	1921 W. GRANT		RGA HWS
PHOENIX	S114976963	RICHARD J LASKY	2402 W GRANT		RGA LUST
PHOENIX	S114982741	VGR	2418 W. GRANT		RGA HWS
PHOENIX	1008992839	KNOY C A	698 E GRAY RD		EDR US Hist Auto Stat
PHOENIX	98432483		GREEN FIELD ROAD AND U.S. ROUTE 60		ERNS
PHOENIX	S114966938	ARIZONA GAME & FISH DEPT	2221 W GREENWAY		RGA LUST
PHOENIX	S114976219	PHX GREENWAY CO #143270	3532 W GREENWAY		RGA LUST
PHOENIX	S116225901	ALCANTARA	GREENWAY & TATUM		Dry Wells
PHOENIX	S114978860	TEXACO 60-349-0322	3112 E GREENWAY		RGA LUST
PHOENIX	S107599801	PAT'S CLEANERS	4737 E GREENWAY STE 102		MANIFEST
PHOENIX	S100885464	ADOT/RESNA	GRIC/CHANDLER BLVD & PRICE RD.		SPILLS
PHOENIX	2002600402		GROVE RD	0	ERNS
PHOENIX	2013040928		3400 EAST GUYHARBOR BLVD		ERNS
PHOENIX	S114982361	PRECISIONS GRINDING	1411 E. HADLEY		RGA HWS
PHOENIX	S103773638	ARIZONA PUBLIC SERVICE	9606 W. HADLEY		SPILLS
PHOENIX	98419290		9606 WEST HADLEY / WEST PHOENIX POWER PLANT		ERNS
PHOENIX	S106197751	UNKNOWN	HAMMOND ST. & 12 STREET		SPILLS
PHOENIX	98431325		HANKS LODGE AT LOWER LAKE PLEASANT AT A WELL SITE NORTH OF H		ERNS
PHOENIX	S109132042	COMERICA BANK - HAPPY VALLEY	2025 W. HAPPY VALLEY ROAD		Dry Wells
PHOENIX	S109841184	IHOP RESTAURANT @ HAPPY VALLEY	2103 W. HAPPY VALLEY RD		Dry Wells
PHOENIX	S106202376	UNKNOWN, SKUNK CREEK LANDFILL	HAPPY VALLEY ROAD		SPILLS
PHOENIX	87463598		HAPPY VALLEY RD/SKUNK CRK(LANDFILL)		ERNS
PHOENIX	S114982079	LORTS MFG	8120 W. HARRISON		RGA HWS
PHOENIX	S114982420	RESEARCH CHEM DIV OF NUCOR CORP	8220 W HARRISON ST		RGA HWS
PHOENIX	1008992084	H C H GARAGE	2021 E HARRISON ST		EDR US Hist Auto Stat
PHOENIX	S114982224	NUCOR CORP.-RESEARCH CHEMICALS	8220 W. HARRISON		RGA HWS
PHOENIX	S114981818	FIRE PREVENTION	8145 W. HARRISON		RGA HWS
PHOENIX	S114981935	HENAGAR, INC	8238 W. HARRISON		RGA HWS
PHOENIX	S100887738	C & H EQUIPMENT CO.	HASSAYAMPA LANDFILL		SPILLS
PHOENIX	S114976036	PHOENIX FIRE STATION #7	403 E HATCHER		RGA LUST
PHOENIX	S114978608	TERMINIX INTERNATIONAL FORMER RO	1527 W HATCHER		RGA LUST
PHOENIX	S114975977	PHOENIX FIRE STATION # 7	403 E HATCHER		RGA LUST
PHOENIX	S114972428	FORMER ROSE PEST CONTROL	1527 W HATCHER		RGA LUST
PHOENIX	S114972035	FIRE STATION # 7	403 E HATCHER		RGA LUST
PHOENIX	S114978610	TERMINIX INTERNATIONAL	1527 W HATCHER		RGA LUST
PHOENIX	S109131993	BROWNSTONE COMMONS	2100 WEST HAYWOOD		Dry Wells
PHOENIX	1008992342	SOUTH EAST AUTO SERV	1602 E HENSHAW		EDR US Hist Auto Stat
PHOENIX	1009125007	PIRO CLEANERS	2025 E HENSHAW REAR		EDR US Hist Cleaners
PHOENIX	1009124785	CONNER THURL	2008 HENSHAW		EDR US Hist Cleaners
PHOENIX	1008992746	LAWRENCE SERV STA	23465 E HENSHAW RD		EDR US Hist Auto Stat
PHOENIX	1008991669	SCHAD & GIST SERV STA	1600 E HENSHAW		EDR US Hist Auto Stat
PHOENIX	1009124952	BR	2014 E HENSHAW		EDR US Hist Cleaners
PHOENIX	1008991431	PIATT M L	1812 HENSHAW		EDR US Hist Auto Stat

City	EDR ID	Site Name	Site Address	Zip	Database(s)
PHOENIX	1008992408	CYS INDEPENDENT STA	696 HENSHAW		EDR US Hist Auto Stat
PHOENIX	1008992911	SERVUSELF	1543 E HENSHAW		EDR US Hist Auto Stat
PHOENIX	S113876723	CITY CLEANERS	1914 E HENSHAW ROAD		DRYCLEANERS
PHOENIX	1008993054	SLIMS INDEPENDENT SERV STA	696 E HENSHAW RD		EDR US Hist Auto Stat
PHOENIX	1008993129	WAYNES SERV STA	1130 E HENSHAW RD		EDR US Hist Auto Stat
PHOENIX	S113878095	PEERLESS CLEANERS	2023 HENSHAW		DRYCLEANERS
PHOENIX	1008992701	MACE H H	1900 HENSHAW		EDR US Hist Auto Stat
PHOENIX	1008992699	GENL AUTO REPR SHOP	1825 E HENSHAW		EDR US Hist Auto Stat
PHOENIX	1008993050	SHADS TEXACO SERV STA	1600 E HENSHAW RD		EDR US Hist Auto Stat
PHOENIX	1008992497	LAWRENCE F M	2346 E HENSHAW		EDR US Hist Auto Stat
PHOENIX	1008993247	HERR HANK	1832 HENSHAW		EDR US Hist Auto Stat
PHOENIX	1009125080	TRIPP W G	1908 E HENSHAW		EDR US Hist Cleaners
PHOENIX	1008992834	HUGHES A P	1134 E HENSHAW		EDR US Hist Auto Stat
PHOENIX	1008992514	DAVENPORT O O	1130 E HENSHAW		EDR US Hist Auto Stat
PHOENIX	1008992696	HAYNES E M	1921 HENSHAW		EDR US Hist Auto Stat
PHOENIX	1008990988	FEDERAL DEPOSIT INSURANCE CORPORAL NTESS DIRECTORY	563 HENSHAW		EDR US Hist Auto Stat
PHOENIX	1009123227	REYNOLDS T I	1102 E HENSHAW		EDR US Hist Auto Stat
PHOENIX	1008992057	DORMANS SERV STA	1102 E HENSHAW RD		EDR US Hist Auto Stat
PHOENIX	1008992473	FRIENDLY GARAGE	1824 E HENSHAW		EDR US Hist Auto Stat
PHOENIX	1009125126	HENSHAW SELFSERV LDRY	2033 E HENSHAW		EDR US Hist Cleaners
PHOENIX	S113878086	PAY LESS CLEANERS	2004 HENSHAW		DRYCLEANERS
PHOENIX	1008992702	NORIEGA ROY	1802 E HENSHAW		EDR US Hist Auto Stat
PHOENIX	1009122208	WRIGHT CLIFFORD	1102 HENSHAW		EDR US Hist Auto Stat
PHOENIX	1008993044	ROYS SERV STA	1832 E HENSHAW RD		EDR US Hist Auto Stat
PHOENIX	1008991523	LAWRENCE C T	2350 E HENSHAW		EDR US Hist Auto Stat
PHOENIX	S114977814	SKY HARBOR SOUTHEAST SERV CENTER	2525 E HESS		RGA LUST
PHOENIX	S114976192	PHOENIX, CITY OF - SOUTHEAST SERVICE CENTER	2525 E HESS AVE		RGA LUST
PHOENIX	S114970298	CITY OF PHOENIX - SOUTHEAST SERVICE CENTER	2525 E HESS AVE		RGA LUST
PHOENIX	S114977904	SOUTHEAST SERVICE CENTER	2525 E HESS		RGA LUST
PHOENIX	S114977813	SKY HARBOR SERV CENTER	2525 E HESS		RGA LUST
PHOENIX	1009124673	WARRINGTON M E MRS	1207 HESS LN		EDR US Hist Cleaners
PHOENIX	S114973713	JAMES BOND TRUCKING CO INC	12 E HIDALGO		RGA LUST
PHOENIX	S114981946	HOGON MANUFACTURING	4223 W. HIGHLAND		RGA HWS
PHOENIX	S114981647	CHEM RESEARCH #2	1122 WEST HILTON		RGA HWS
PHOENIX	S114981649	CHEM RESEARCH	1101 WEST HILTON		RGA HWS
PHOENIX	S114977857	SOBERG INDUSTRIES INC	1119 W HILTON		RGA LUST
PHOENIX	96070294		HILTON AVE		HMIRS
PHOENIX	S114981646	CHEM RESEARCH #2	1122 WEST HILTON		RGA HWS
PHOENIX	1008992996	ILEINDRSONT AUTOMOITVA DISTRIBUTORS	15 E HIROADWAY RD		EDR US Hist Auto Stat
PHOENIX	1009122089	ESCABOSA FRANK	27 N HOBSON CIR		EDR US Hist Auto Stat
PHOENIX	91236877		1500 W. HOLT	85034	ERNS
PHOENIX	1009124938	STAR CLEANOER THE	3838 E HORNAN LD		EDR US Hist Cleaners
PHOENIX	2011007538	US HWY 17N @ NORTHERN RD	US HWY 17N @ NORTHERN RD		HMIRS
PHOENIX	2014076951		I-10		ERNS
PHOENIX	90172832		I-10		ERNS

City	EDR ID	Site Name	Site Address	Zip	Database(s)
PHOENIX	93305245		EB I-10 AT 7TH AVE		ERNS
PHOENIX	90176624		I-17		ERNS
PHOENIX	90465827		I-17		ERNS
PHOENIX	1008991489	RUDYS TEXACO SERVICE STATION	6002 N IF 1TH AV		EDR US Hist Auto Stat
PHOENIX	96475599		ILLEGAL DUMP ILLEGAL DUMP OF DRUMS AND 5-GALLONS CONTAINERS	85003	ERNS
PHOENIX	96486687		4 ILLEGALLY DUMPED DRUMS OF USED OIL ILEGAL DUMPING OF 4 55		ERNS
PHOENIX	96475587		ILLEGALLY DUMPED 55 GAL POLY DRUMS	85003	ERNS
PHOENIX	S106196735	UNKNOWN	3728 W. ILLINI		SPILLS
PHOENIX	S106197647	UNKNOWN	ILLINI & 32 STREET		SPILLS
PHOENIX	1008991455	DENNYS TRANSMISSIONS	11 V ILLINI ST		EDR US Hist Auto Stat
PHOENIX	S114977831	SMITH'S EXXON SERVICE CENTER	3243 E INDIAN SCHOOL		RGA LUST
PHOENIX	1008992094	JOES AUTO REPAIR	4108 E INDIAN WELLS CT		EDR US Hist Auto Stat
PHOENIX	1008991552	JACKS ALIGNMENT E BRAKE SERV	1943 E INDIAN WELLS CT		EDR US Hist Auto Stat
PHOENIX	1008991469	HORNET OIL COMPANY	1102 2 INDIAN SCHOOL RD		EDR US Hist Auto Stat
PHOENIX	1008992645	WAYNES RICHFIELD SERVICE	3602 E INDIAN WELLS CT		EDR US Hist Auto Stat
PHOENIX	S114982020	KACHINA CLEANERS AND LAUNDRY	3926 EAST INDIAN SCHOOL		RGA HWS
PHOENIX	S114966571	ANTLERS R.V.	2130 E INDIAN SCHOOL		RGA LUST
PHOENIX	1008991741	PERFORMANCE CORNER	603 6 INDIAN SCHOOL RD		EDR US Hist Auto Stat
PHOENIX	1008991891	UPTOWN AUTO SERVICE INC	217 E INDIAN WELLS CT		EDR US Hist Auto Stat
PHOENIX	1008993258	AUTO TRI SPECIALISTS	413 E INDIAN WELLS CT		EDR US Hist Auto Stat
PHOENIX	1008991300	AAMCO TRANSMISSIONS	3435 V INDIAN SCHOOL RD		EDR US Hist Auto Stat
PHOENIX	1008991295	A B AUTOMOL IVE SERVICE	1706 E INDIAN WELLS CT		EDR US Hist Auto Stat
PHOENIX	1008991985	GREEN LITE AUTO SERVICE	2343 W INDIAN SPRINGS RD		EDR US Hist Auto Stat
PHOENIX	S114982452	ROSE FORMAL WEAR	3703 EAST INDIAN SCHOOL		RGA HWS
PHOENIX	S114982638	THE CLEANERS	3727 EAST INDIAN SCHOOL		RGA HWS
PHOENIX	S114966568	ANTLENS R.V.	2130 E INDIAN SCHOOL		RGA LUST
PHOENIX	S114966443	ALLIED CONCRETE INC	11923 W INDIAN SCHOOL ROAD		RGA LUST
PHOENIX	1008991461	FLYING DUTCHMAN FOREIGN CAR SERVICE	4290 E INDIAN WELLS CT		EDR US Hist Auto Stat
PHOENIX	1008991865	RICHS FOREIGN CAR SERVICE	4226 W INDIAN SPRINGS RD		EDR US Hist Auto Stat
PHOENIX	1008993322	FREEWAY CHEVRON	2501 W INDIAN SCHOOL RD?FUOLCO		EDR US Hist Auto Stat
PHOENIX	S113877478	KACHINA CLEANERS AND	3926 E INDIAN SCHOOL DR		DRYCLEANERS
PHOENIX	1008991880	SPIT FIRE AUTOMOTIVE	4827 E INDIAN WELLS CT		EDR US Hist Auto Stat
PHOENIX	1008991543	JIM DAVIS AUTO REPAIR	3845 W INDIAN SPRINGS RD		EDR US Hist Auto Stat
PHOENIX	1008993275	WEST INDIAN SCHOOL AUTOMOTIVE	3910 W INDIAN SPRINGS RD		EDR US Hist Auto Stat
PHOENIX	1008993207	EXPRESS STOPS INC	3920 E INDIAN SCHOOL RD?SUITE		EDR US Hist Auto Stat
PHOENIX	1008992391	DICKS AUIUMUTIVE REPAIR	1095 E INDIAN WELLS CT		EDR US Hist Auto Stat
PHOENIX	1008993267	THUMB UN H B CHEVRON SERVICE	3148 E INDIAN WELLS CT		EDR US Hist Auto Stat
PHOENIX	S114968026	CALMAT LITCHFIELD PLANT	11923 W INDIAN SCHOOL RD		RGA LUST
PHOENIX	S114982482	SANDY'S MAGIC TOUCH CLEANERS INC.	4730 EAST INDIAN SCHOOL		RGA HWS
PHOENIX	1008992614	PIERRE INC	36001 N INDIAN WELLS DR		EDR US Hist Auto Stat
PHOENIX	1008991448	CLAY BRAKE & WHEEL ALIGNMENT CO	3600 W INDIAN SPRINGS RD		EDR US Hist Auto Stat
PHOENIX	1008991548	IMPORTS SERVICE CENTER	1640 E INDIAN WELLS CT		EDR US Hist Auto Stat
PHOENIX	1008993148	J S AUTO REPAIR & SERV CENTER	75501 W INDIAN SCHOOL RD		EDR US Hist Auto Stat
PHOENIX	S113877963	ONE HOUR MARTINIZING CLEANERS	4712 EAST INDIAN SCHOOL ROA		DRYCLEANERS
PHOENIX	1008991727	MOORES AUTOMATIC TRANSMISSION REAR	1017 E INDIAN WELLS CT		EDR US Hist Auto Stat

City	EDR ID	Site Name	Site Address	Zip	Database(s)
PHOENIX	1008992649	WEST SIDE SERVICE STATION	4337 W INDIAN SPRINGS RD		EDR US Hist Auto Stat
PHOENIX	1008991445	CAMRUD MOTORS	1931 W INDIAN RD		EDR US Hist Auto Stat
PHOENIX	S113877152	FASHION CLEANERS	1746 EAST INDIAN SCHOOL ROA		DRYCLEANERS
PHOENIX	S114982560	SRP WELL 17E-8N	INDIAN SCHOOL RD & 32ND ST		RGA HWS
PHOENIX	S114982483	SANDY'S MAGIC TOUCH CLEANERS INC	4730 EAST INDIAN SCHOOL		RGA HWS
PHOENIX	S114981555	BEST-WAY TRANSPORTATION	2633 E. INDIAN SCHOOL		RGA HWS
PHOENIX	1008991881	SPORTS CAR CLINIC	4230 W INDIAN SPRINGS RD		EDR US Hist Auto Stat
PHOENIX	1008992226	CAMBRUD MOTORS	1931 W INDIAN SPRINGS RD		EDR US Hist Auto Stat
PHOENIX	1008992533	MOUNTAIN VIEW GARAGE	1910 E INDIAN WELLS CT		EDR US Hist Auto Stat
PHOENIX	1008993290	DANA BROTHERS	1137 2 INDIAN SCHOOL RID		EDR US Hist Auto Stat
PHOENIX	S114530039	MCDONALD'S	711 W INDIANSCHOOL RD		Dry Wells
PHOENIX	96475548		INTERNATIONAL BURYING OF DRUMS IN A FILL PROJECT INTERNATION	85041	ERNS
PHOENIX	2007324288		INTERSECTION OF INTERSTATE 17		ERNS
PHOENIX	2012022801		INTERSECTION OF BUCKEYE ROAD AND 83RD AV		ERNS
PHOENIX	2002033208		ON INTERSTATE 10 EASTBOUND BET		HMIRS
PHOENIX	1009125368	SUNRISE CLEANERS INC	3842 W IOORIS AV		EDR US Hist Cleaners
PHOENIX	S112165714	HOLIDAY INN EXPRESS & SUITES AT DESERT RIDGE	IRMA LANE & 40TH PLACE		Dry Wells
PHOENIX	S114972399	FORMER MARKHAM/JONES FACILITY	2010 W IRONWOOD		RGA LUST
PHOENIX	S114972361	FORMER CONSTRUCTION COMPANY SHOP	2010 W IRONWOOD		RGA LUST
PHOENIX	S114968158	CARSON CONSTRUCTION	2037 W IRONWOOD		RGA LUST
PHOENIX	S114974482	MARKHAM CONTRACTING/CURTIS JONES	2010 W IRONWOOD		RGA LUST
PHOENIX	1008992861	OSORIO J R LAT~203<	203 AV J		EDR US Hist Auto Stat
PHOENIX	S114980371	VACANT WAREHOUSE	510 W JACKSON		RGA LUST
PHOENIX	S114966052	ADOA FLEET MANAGEMENT OFFICE	1522 W JACKSON		RGA LUST
PHOENIX	S116225953	EVANS SUBSTATION	JACKSON ST & 64TH DR.		Dry Wells
PHOENIX	S114981324	A & H SUPPLY CO.	1702 E. JACKSON		RGA HWS
PHOENIX	1008991015	MARTIN SERVICE STATIONS OFFICE	1821 E JACKSON BRANCHES		EDR US Hist Auto Stat
PHOENIX	S114981726	DEER-O PAINTS & CHEMS LTD	2131 E JACKSON		RGA HWS
PHOENIX	S114977712	SHIRLEY WILCOX	548 W JACKSON		RGA LUST
PHOENIX	S114966207	ADOT MOTOR POOL	1655 W JACKSON		RGA LUST
PHOENIX	S114974469	MARICOPA COUNTY-SERVICE STATION	101 W JACKSON		RGA LUST
PHOENIX	S114980546	WALKER POWER SYSTEMS, INC	1301 E JACKSON		RGA LUST
PHOENIX	S114979117	TIERNAY TURBINES INC	1301 E JACKSON		RGA LUST
PHOENIX	S114981454	ARIZONA CO-OP	1821 E. JACKSON		RGA HWS
PHOENIX	S114978197	STERN PRODUCE CO INC	601 E JACKSON ST		RGA LUST
PHOENIX	S114966217	ADOT PHOENIX MOTOR POOL	1655 W JACKSON		RGA LUST
PHOENIX	S114981855	GARDEN WEST	2519 W. JACKSON		RGA HWS
PHOENIX	S114981815	FINN INDUSTRIES	2547 W. JACKSON		RGA HWS
PHOENIX	S114966206	ADOT MOTOR POOL	1621 W JACKSON		RGA LUST
PHOENIX	S114970723	CORBINS SERVICE ELECTRIC	901 E JACKSON		RGA LUST
PHOENIX	S114978198	STERN PRODUCE CO INC	601 E JACKSON		RGA LUST
PHOENIX	1008990957	JEFFERSON SUPER SERVICE INC	45355 E JEFFERSON ST		EDR US Hist Auto Stat
PHOENIX	S114966495	AMERICA WEST ARENA	201 E JEFFERSON		RGA LUST
PHOENIX	1008991092	O K GARAGE	21938 W JEFFERSON ST		EDR US Hist Auto Stat
PHOENIX	S114966056	ADOA	1831 W JEFFERSON		RGA LUST

City	EDR ID	Site Name	Site Address	Zip	Database(s)
PHOENIX	1008990822	BOBS BUICK SERVICE	32636 W JEFFERSON ST		EDR US Hist Auto Stat
PHOENIX	1009124661	HOME LAUNDRY	7151 E JEFFERSON ST		EDR US Hist Cleaners
PHOENIX	1009124677	AMERICAN CLEANERS NO~71635<	71635 W JEFFERSON		EDR US Hist Cleaners
PHOENIX	2003124521		JEFFERSON		HMIRS
PHOENIX	9998100243		JEFFERSON		HMIRS
PHOENIX	S114971136	DOA	1831 W JEFFERSON		RGA LUST
PHOENIX	S114966858	ARIZONA BUS LINES, INC.	814 W JEFFERSON		RGA LUST
PHOENIX	1008990891	PHOENIX OIL CO	22122 W JEFFERSON ST		EDR US Hist Auto Stat
PHOENIX	1009123253	TRANS MATIC	1837 M JEFFERSON ST		EDR US Hist Auto Stat
PHOENIX	1008991136	WILKYWARTMAN OIL CO	20238 W JEFFERSON ST		EDR US Hist Auto Stat
PHOENIX	S114980377	VACANT	2425 E JEFFERSON		RGA LUST
PHOENIX	S114966855	ARIZONA BUS LINE INC	814 W JEFFERSON		RGA LUST
PHOENIX	S106201796	PHOENIX, CITY OF	3707 E JOAN D'ARCH		SPILLS
PHOENIX	S117038380	ARIZONA HILLCREST II	JOMAX RD & 32ND DRIVE		Dry Wells
PHOENIX	S114971376	ECONOMY BEDDING	2833 E JONES		RGA LUST
PHOENIX	99610348		JUST NORTH OF HAPPY VALLEY RD ON 5TH AVE		ERNS
PHOENIX	93327950		4023 WEST KARLIER		ERNS
PHOENIX	1008992204	GULLION GEO	41761 W KEN DR		EDR US Hist Auto Stat
PHOENIX	S114974096	LAKE PLEASANT REGIONAL PARK & MA	LAKE PLEASANT RD		RGA LUST
PHOENIX	1009124871	RAINES P O	800 E LAKE RD		EDR US Hist Cleaners
PHOENIX	94418488		24,000 NORTH LAKE PLEASANT ROAD		ERNS
PHOENIX	92030229		5 LANE & LOWER BUCKEYE		HMIRS
PHOENIX	2008876912		27 LANE AND MCDOWELL ROAD		ERNS
PHOENIX	S106197750	UNKNOWN	5121 E. LAPUENTE AVE. (BEHIND)		SPILLS
PHOENIX	2003639598		3526 EAST LARKSPARK		ERNS
PHOENIX	S114977182	RYDER TRUCK RENTAL INC 1637A	5502 W LATHAM		RGA LUST
PHOENIX	S114972222	FLYING J TRAVEL PLAZA	6700 W LATHAM		RGA LUST
PHOENIX	S114977184	RYDER TRUCK RENTAL INC LC-1637	5502 W LATHAM		RGA LUST
PHOENIX	S114977186	RYDER TRUCK RENTAL INC	5502 W LATHAM		RGA LUST
PHOENIX	S113876270	AL CLEAN RITE	LAUNDROMAT & DRY CLEANING		DRYCLEANERS
PHOENIX	S113878371	SANITARY LAUNDRY CO.	1305 LAUREL AVE		DRYCLEANERS
PHOENIX	1009123021	MELENDREZ ISABEL	103 LEWIS DR		EDR US Hist Auto Stat
PHOENIX	2009917004		LIGHT RAIL LINE		ERNS
PHOENIX	1009125203	TIKI LAUNDROMAT	28 N LILTI ST		EDR US Hist Cleaners
PHOENIX	91070716		W LINCOLN AVE @ 15TH ST		HMIRS
PHOENIX	93357512		WEST LINCOLN ROAD	85041	ERNS
PHOENIX	9998110308		W LINCOLN		HMIRS
PHOENIX	S114982723	VALLEY ALUMINUM	3602 W. LINCOLN		RGA HWS
PHOENIX	S114982474	SALT RIVER PROJECT	1616 E. LINCOLN		RGA HWS
PHOENIX	1014627468	ARIZONA PUBLIC SERVICE COMPANY	LINCOLN ST. NORTH SUBSTATION, 522 S. 2ND AVE.		PCB TRANSFORMER
PHOENIX	S112834799	METRO MECHANICAL INC.	1714 LINCOLN	85007	HAZNET
PHOENIX	1014631622	LINCOLN ST. NORTH SUBSTATION, 522 S. 2ND AVE.	LINCOLN ST. NORTH SUBSTATION, 522 S. 2ND AVE.		PCB TRANSFORMER
PHOENIX	S114970667	CONSOLIDATED ROOFING/UNION PAC.	933/937 W LINCOLN ST		RGA LUST
PHOENIX	1008991912	OMALLEY GLASS GARAGE	2031 W LINCOLN ST		EDR US Hist Auto Stat
PHOENIX	90189430		726 W. LINDALE AVENUE	-	ERNS
PHOENIX	S114980972	WOODLAND OIL COMPANY	1841 W LINDEN		RGA LUST

City	EDR ID	Site Name	Site Address	Zip	Database(s)
PHOENIX	1008993012	J & G AUTO REBUILDING & GLASN SIOP	1824 E LIUCKEYC RD		EDR US Hist Auto Stat
PHOENIX	1009125174	COIN OPERATED WINSLI & DI IRY 1111	3 LNIDLI AV		EDR US Hist Cleaners
PHOENIX	S110771453	FREESCALE SEMICONDUCTOR	LOCATED ON NORTH SIDE BANK OF GRAND CANAL NEAR 34TH ST, EAST		WWFAC
PHOENIX	S108170126	PVUSD #69-ELEMENTARY SCHOOL #31	LOCKWOOD DR & CASHMAN		Dry Wells
PHOENIX	S113877604	LONE MOUNTAIN CLEANERS	4730 E LONE MOUNTAIN RD # 14		DRYCLEANERS
PHOENIX	S106198320	DYNAMITE ORGANICS	802 E. LONE CACTUS ROAD		SPILLS
PHOENIX	S114972591	FRITO-LAY DISTRIBUTION CTR	2639 W LONE CACTUS LN		RGA LUST
PHOENIX	S114972590	FRITO-LAY DISTRIBUTION CTR	2639 W LONE CACTUS LANE		RGA LUST
PHOENIX	S106202633	FOSTER TRUCKING INC.	LOOP 202, EXIT 3		SPILLS
PHOENIX	S106197371	UNKNOWN	303 LOOP & NORTHERN		SPILLS
PHOENIX	S104559467	UNKNOWN/ADOT	LOT NEXT TO 3440 E BETTY ELYSE		SPILLS
PHOENIX	S114982728	VALLEY STEEL	3XXX W. LOWER BUCKEYE		RGA HWS
PHOENIX	S114982082	LOWER BUCKEYE SITE	1500 LOWER BUCKEYE		RGA HWS
PHOENIX	S114975366	NELSON TRUCKING CO	6623 W LOWER BUCKEYE		RGA LUST
PHOENIX	2003122383		LOWER BUCKEYE AT DOCK		HMIRS
PHOENIX	2014008565	5500 W LOWER BUCKEYE	5500 W LOWER BUCKEYE		HMIRS
PHOENIX	2011965359		5500 WEST LOWER BUCHEYE		ERNS
PHOENIX	2008424511	3410 S LOWER BUCKEY RD	3410 S LOWER BUCKEY RD		HMIRS
PHOENIX	2008432531	5620 WEST LOWER ROAD	5620 WEST LOWER ROAD		HMIRS
PHOENIX	S114981693	COPPERSTATE METALS	3720 W. LOWER BUCKEYE		RGA HWS
PHOENIX	2013011465	5500 W LOWER BUCKEYE	5500 W LOWER BUCKEYE		HMIRS
PHOENIX	2002084517		LOWER BUCKEY RD		HMIRS
PHOENIX	2015001307	5500 W LOWER BUCKEYE	5500 W LOWER BUCKEYE		HMIRS
PHOENIX	2003133925		LOWER BUCKEYE		HMIRS
PHOENIX	S114981541	BARRY M. GOLDWATER AIR FORCE RANGE	LUKE AFB/LGTIC 832 TRANSPORT. SQUADRON		RGA HWS
PHOENIX	S114981540	BARRY M. GOLDWATER AIR FORCE RA	LUKE AFB/LGTIC 832 TRANSPORT. SQUADRON		RGA HWS
PHOENIX	1008991285	BILLINGS S BISHOP	917 B M 501 N CENTRAL		EDR US Hist Auto Stat
PHOENIX	92100409		5110 W MADDISON		HMIRS
PHOENIX	S114974582	MCCULLOUGH MOVE A HOME INC	4029 E MADISON		RGA LUST
PHOENIX	S114982773	WESTINGHOUSE ELECTRIC CORP.(EAS	1825 E MADISON		RGA HWS
PHOENIX	S114966492	AMERICA WEST ARENA/FRMR STATION	102 E MADISON ST		RGA LUST
PHOENIX	S114974708	METAL PRODUCTS CO INC	1845 E MADISON		RGA LUST
PHOENIX	S114975681	PARCEL 112-19-127	525 W MADISON AVE		RGA LUST
PHOENIX	S114982673	TURLEY INDUSTRIES	2441 E MADISON		RGA HWS
PHOENIX	S114972545	FRANK ZIEDE	525 W MADISON AVE		RGA LUST
PHOENIX	S114981970	INDEPENDENT OIL	2400 W. MADISON		RGA HWS
PHOENIX	1009124699	MC KEANS MODEL LAUNDRY & DRY CLEANERS	24535 W MADISON ST		EDR US Hist Cleaners
PHOENIX	S114982774	WESTINGHOUSE ELECTRIC CORP.(EASTERN ELE)	1825 E MADISON		RGA HWS
PHOENIX	S114981803	EXXON	XX MADISON		RGA HWS
PHOENIX	S114970261	CITY OF PHOENIX - FIRE STATION # 1 (OLD)	125 E MADISON ST		RGA LUST
PHOENIX	S114966886	ARIZONA DEPT OF ECONOMIC SECUR	1720 W MADISON		RGA LUST
PHOENIX	S114974362	MADISON STREET JAIL	225 W MADISON		RGA LUST
PHOENIX	S114975971	PHOENIX FIRE STATION # 1 (OLD)	125 E MADISON ST		RGA LUST
PHOENIX	S114982018	JORGENSEN STEEL	5445 W. MADISON		RGA HWS
PHOENIX	S114981937	HENES STAMPING INC.	4301 E. MADISON		RGA HWS
PHOENIX	S114982148	METAL PRODUCTS, INC	1845 E. MADISON		RGA HWS

City	EDR ID	Site Name	Site Address	Zip	Database(s)
PHOENIX	S114976109	PHOENIX TERMINAL	5110 W MADISON		RGA LUST
PHOENIX	S114975402	NORMAN J WILTON SR	3124 E MADISON		RGA LUST
PHOENIX	S114982328	PHOENIX TRANSFORMER CO.	1818 E MADISON		RGA HWS
PHOENIX	S114981936	HENES SAMPLING INC	4225 E MADISON		RGA HWS
PHOENIX	S114970991	DEBBIE CHASE PROPERTY	2515 E MADISON		RGA LUST
PHOENIX	S114966493	AMERICA WEST ARENA/FRMR STATION	102 E MADISON		RGA LUST
PHOENIX	S103773663	WR GRACE & CO.	MADISON & 51 AVE ALONG RR SPUR		SPILLS
PHOENIX	S114982765	WESTERN AUTOMATIC MACHINE CO.	1601 E MADISON		RGA HWS
PHOENIX	S114976935	REPPEL STEEL & SUPPLY CO INC	3119 E MADISON		RGA LUST
PHOENIX	S114966023	ACME FENCE COMPANY	1810 E MADISON		RGA LUST
PHOENIX	S114976143	PHOENIX, CITY OF - FIRE STATION # 1 (OLD)	125 E MADISON ST		RGA LUST
PHOENIX	8872757		MAGIC METALS / CHUCK SCURR		ERNS
PHOENIX	S114982792	WQ-ABS METALLURGICAL PROCESSES	4313 E. MAGNOLIA RD.		RGA HWS
PHOENIX	S114971548	EWING PROPERTY	4040 E MAGNOLIA		RGA LUST
PHOENIX	S114981366	AIRNETICS	4121 E. MAGNOLIA		RGA HWS
PHOENIX	S114977128	RUAN LEASING CO	4150 E MAGNOLIA		RGA LUST
PHOENIX	S114974636	MELVIN FELSOT	4030 E MAGNOLIA		RGA LUST
PHOENIX	S114982459	RUAN	4150 E. MAGNOLIA		RGA HWS
PHOENIX	1008991122	AUTH J A	36 E MAIN		EDR US Hist Auto Stat
PHOENIX	1008990736	ROBINSON ELMO	5 E MAIN		EDR US Hist Auto Stat
PHOENIX	1008990732	FERRIN O F	414 E MAIN		EDR US Hist Auto Stat
PHOENIX	1008990731	CRANDALL M H	405 E MAIN		EDR US Hist Auto Stat
PHOENIX	1008990739	THORNTON V P	550 E MAIN		EDR US Hist Auto Stat
PHOENIX	1008990740	KAPLAN IKE	313 E MAIN		EDR US Hist Auto Stat
PHOENIX	2002082213		1919 EAST MANHATTAN BLVD		HMIRS
PHOENIX	2000018834		MARICOPA		HMIRS
PHOENIX	1008990810	JACKS SERVICE STATION	68 W MARINA DR		EDR US Hist Auto Stat
PHOENIX	1008990734	MESA SERVICE STATION	201 W MARINA DR		EDR US Hist Auto Stat
PHOENIX	1009123025	MESA GARAGE	236 W MARINA DR		EDR US Hist Auto Stat
PHOENIX	1008990735	NORTON V A	260 W MARINA DR		EDR US Hist Auto Stat
PHOENIX	1008991128	THOMAS ROY	223 W MARINA DR		EDR US Hist Auto Stat
PHOENIX	1008991125	SHOWALTER OSCAR	32 W MARINA DR		EDR US Hist Auto Stat
PHOENIX	1008990813	VALLEY SERVICE STATION	2 W MARINA DR		EDR US Hist Auto Stat
PHOENIX	1009124863	AMERICAN CLEANERS	149 W MARINA DR		EDR US Hist Cleaners
PHOENIX	1008990737	MC GINTY T L	311 W MARINA DR		EDR US Hist Auto Stat
PHOENIX	1009124719	SUNG LEE	212 W MARINA DR		EDR US Hist Cleaners
PHOENIX	1009124869	MESA CLEANING & DYE WORKS	148 W MARINA DR		EDR US Hist Cleaners
PHOENIX	1009124702	MESA CLEANING & DYE WORKS	152 W MARINA DR		EDR US Hist Cleaners
PHOENIX	8714404		K MART(STORE)M.GRAVES		ERNS
PHOENIX	S114978105	SQUAW PEAK WATER TREATMENT PLANT	2202 E MARYLAND		RGA LUST
PHOENIX	2005606208		MARYLAND AND 1ST		ERNS
PHOENIX	96486678		MATERIALS WAS DUMPED ON SITE MATERIALS WAS DUMPED ON SITE		ERNS
PHOENIX	1008991581	MARS SERVICE	2902 E MC DOWELLRD		EDR US Hist Auto Stat
PHOENIX	1009125623	VISTA LAUNDRY	3241 E MC DOWE U RD		EDR US Hist Cleaners
PHOENIX	1008993062	EAST MC DOWELLAUTOMOTIVE SERVICE	2248 E MC DOWELLRD		EDR US Hist Auto Stat
PHOENIX	1008991785	RUSH OIL CO	1830 E MC DOWELLRD		EDR US Hist Auto Stat
PHOENIX	1009125195	MC DOWELL LAUNDROMAT & DRY CLEANING	1236 K MC DOWELL RD		EDR US Hist Cleaners

City	EDR ID	Site Name	Site Address	Zip	Database(s)
PHOENIX	1008991166	KRAFT R H	2102 E MC DOWELL		EDR US Hist Auto Stat
PHOENIX	1009125243	LTAIUNDRY BAG THE	2610 K MC DOWELLRD		EDR US Hist Cleaners
PHOENIX	1009125176	ECON OWASH LAUNDRY	4105 E MC DOWELL DR		EDR US Hist Cleaners
PHOENIX	1008991472	HUDSON VAN OIL CO	3401 E MC DOWELI RD		EDR US Hist Auto Stat
PHOENIX	1009125401	ECON OWASH LAUNDRY	4108 E MC DOWE U RD		EDR US Hist Cleaners
PHOENIX	1008993180	BOOTHS UNION SEVENTY SIX STATION	4362 B MC DOWELL RD		EDR US Hist Auto Stat
PHOENIX	1008991576	LEES UNION SEVENTY SIX STATION	4352 E MC DOWELLRD		EDR US Hist Auto Stat
PHOENIX	1009123359	HI VAL SERVICE	3164 E MC DOWELLRD		EDR US Hist Auto Stat
PHOENIX	1008992747	AAMCO TRANSMISSIONS	2230 E MC DOWELLRD		EDR US Hist Auto Stat
PHOENIX	1008992772	AUTO SUSPENSION CO	2632 E MC DOWELLRD		EDR US Hist Auto Stat
PHOENIX	1008991313	AUTO DIESEL ELECTRIC	2520 W MC DOOELL RD		EDR US Hist Auto Stat
PHOENIX	1008993306	ECONOMY SERVICE STATION NO 17	2101 E MC DOWELLRD		EDR US Hist Auto Stat
PHOENIX	1008991553	JACKS AUTOMOTIVE SERVICE	2623 E MC OOWELL RD		EDR US Hist Auto Stat
PHOENIX	1008991574	LA FLOUR FRANK TEXACO SERV	4741 E MC DOWELLRD		EDR US Hist Auto Stat
PHOENIX	1008991861	BLAKELY OIL CO NO~161112<	16111 E MC DOWELL		EDR US Hist Auto Stat
PHOENIX	1008992308	BROWNING JIM ARCO SERVICE STATION	766 E MC DOWELLRD		EDR US Hist Auto Stat
PHOENIX	1008992089	JACKS AUTOMOTIVE SERVICE	2623 E MC DOHELL RD		EDR US Hist Auto Stat
PHOENIX	1008991902	MOISE AUTOMOTIVE	1210 E MC DOWELLRD		EDR US Hist Auto Stat
PHOENIX	S114981977	INDUSTRIAL RADIATOR SERVICE	2401 W. MCDOWELL		RGA HWS
PHOENIX	S114975831	PEP BOYS	2424 E MCDOWELL		RGA LUST
PHOENIX	S113878921	VALLEY CLEANERS	1820 E MCDOWELL		DRYCLEANERS
PHOENIX	S106198170	UNKNOWN/COP	MCDOWELL RD. 28-30 AVE. N SIDE		SPILLS
PHOENIX	S114971120	DISCOUNT TIRE	3220 E MCDOWELL		RGA LUST
PHOENIX	S106201565	BALL, BALL & BLOSAMER	MCDOWELL & AGUA FRIA RIVER		SPILLS
PHOENIX	S114968201	CATER FRESH PHOENIX	2121 W MCDOWELL		RGA LUST
PHOENIX	1008991458	EAST MC DOWELL AUTOMOTIVE SERVICE	2248 E MCDOWELL RO		EDR US Hist Auto Stat
PHOENIX	S104560305	VERDE WATER TREATMENT PLANT	FT. MCDOWELL INDIAN RES.		SPILLS
PHOENIX	S103773664	SALT RIVER INDIAN RESERVATION	MCKELLIPS RD.		SPILLS
PHOENIX	S114972228	FOOD MART	1600 E MCKINLEY		RGA LUST
PHOENIX	1008992415	SAMS SPEED OMETER	2436 E MCNEIL ST		EDR US Hist Auto Stat
PHOENIX	1008992243	MIDAS MUFFLERS & BRAKES	2245 E ME DOWE UL RD		EDR US Hist Auto Stat
PHOENIX	1008992691	C MISK AUTOMOTIVE	6134 E ME DOWELL LTD		EDR US Hist Auto Stat
PHOENIX	1008992104	KEITHLEY AUTOMOTIVE REPAIR	2135 E ME KINLEY ST		EDR US Hist Auto Stat
PHOENIX	1008991788	RUSH SELF SERVICE	3227 W ME DOWEL RD		EDR US Hist Auto Stat
PHOENIX	87464095		IN METAL SCRAP YARD		ERNS
PHOENIX	S114530034	LONGHORN STEAKHOUSE - METROCENTER	10047 N METRO PARKWAY		Dry Wells
PHOENIX	1008993169	SEARS	10001 METRO PARK W		EDR US Hist Auto Stat
PHOENIX	S114530035	LONGHORN STEAKHOUSE-METROCENTER	10047 N. METRO PKWY		Dry Wells
PHOENIX	S114974718	MIAMI INDUSTRIAL PROP	3837 E MIAMI		RGA LUST
PHOENIX	S114976067	PHOENIX INDIAN SCHOOL PROPERTY	45 E MIDWAY		RGA LUST
PHOENIX	S114976064	PHOENIX INDIAN HIGH SCHOOL	45 E MIDWAY		RGA LUST
PHOENIX	2007430077	MILE POST: 906.76	MILE POST: 906.76		HMIRS
PHOENIX	2011995041		I-10 MILE MARKER 159		ERNS
PHOENIX	2007430145	MILE POST: 906.64	MILE POST: 906.64		HMIRS
PHOENIX	S114977810	SKY HARBOR FAA PAPAGO H FACILITY	1 MILE EAST OF RUNWAY 26L		RGA LUST
PHOENIX	S114971914	FAA SKY HARBOR PAPAGO H FACILITY	1 MILE E OF RUNWAY 26L		RGA LUST
PHOENIX	S106097935	THE GARDENS AT SOUTH MOUNTAIN	1/4 MILE N. OF BASELINE W. OF 40TH ST		Dry Wells

City	EDR ID	Site Name	Site Address	Zip	Database(s)
PHOENIX	91206558		1 MILE EAST OF THE INTERSECTION OF I-17 AND CAREFREE HIGHWAY		ERNS
PHOENIX	S106854287	CITRUS MOUNTAIN ESTATES	3/8 MILE S. OF DOBBINS, E. OF 27TH AVE		Dry Wells
PHOENIX	2008447858	MILEPOST 907.80	MILEPOST 907.80		HMIRS
PHOENIX	2009927174		MILEPOST 905.8		ERNS
PHOENIX	2008438103	MILEPOST 901.69	MILEPOST 901.69		HMIRS
PHOENIX	2005701171	MILEPOST: 907.82	MILEPOST: 907.82		HMIRS
PHOENIX	2007437038	MILEPOST: 902.61	MILEPOST: 902.61		HMIRS
PHOENIX	2005711921	MILEPOST: 907.30	MILEPOST: 907.30		HMIRS
PHOENIX	2008429461	MILEPOST:907.80	MILEPOST:907.80		HMIRS
PHOENIX	S114967162	AT&T - SOUTH PHOENIX	6.5 MILES SW GUADALUPE		RGA LUST
PHOENIX	93330548		10 MILES EAST OF PHOENIX AIRPORT		ERNS
PHOENIX	93468104		10 MILES EAST OF PHOENIX AIRPORT		ERNS
PHOENIX	S103490604	TWA	19 MILES SE		SPILLS
PHOENIX	90465673		13 MILES NORTH OF AIRPORT IN PHOENIX		ERNS
PHOENIX	90169229		13 MILES NORTH OF AIRPORT IN PHOENIX		ERNS
PHOENIX	S114967173	AT&T COMMUNICATIONS SOUTH PHX	6.5 MILES SW GUADALUPE		RGA LUST
PHOENIX	S100885721	AIR FORCE NATIONAL GUARD	35 MILES NW OF PHX AT 13000 FT		SPILLS
PHOENIX	93333023		10 MILES EAST OF PHOENIX		ERNS
PHOENIX	2001581199		MILKE POST 830		ERNS
PHOENIX	1008992110	KENS GENERAL REPAIR	637 E MISSION LANE CIR		EDR US Hist Auto Stat
PHOENIX	S114969244	CIRCLE K # 3744	630 E MISSOURI		RGA LUST
PHOENIX	S114966852	ARIZONA BILTMORE HOTEL	2400 E MISSOURI		RGA LUST
PHOENIX	S114972044	FIRE STATION #17	1531 E MISSOURI		RGA LUST
PHOENIX	S114975989	PHOENIX FIRE STATION # 17	1531 E MISSOURI		RGA LUST
PHOENIX	S114976015	PHOENIX FIRE STATION #17	1531 E MISSOURI		RGA LUST
PHOENIX	S114979311	TOSCO CIRCLE K # 3744	630 E MISSOURI		RGA LUST
PHOENIX	S114966850	ARIZONA BILTMORE COUNTRY CLUB	2400 E MISSOURI		RGA LUST
PHOENIX	2012000719		1-10 EAST, MM 85		ERNS
PHOENIX	92080145		MOBEST YARDS		HMIRS
PHOENIX	1009125163	B & C COIN OP LAUNDRY	99 W MOBILE AVE		EDR US Hist Cleaners
PHOENIX	S114967003	ARIZONA RENT-A-CAR SYSTEMS INC	2114 E MOHAVE		RGA LUST
PHOENIX	1010415273	LINCOLN LASER COMPANY	234 E MOHAVE ST	85004	MANIFEST
PHOENIX	S114973677	J-JON CORPORATION	3229 W MOHAVE		RGA LUST
PHOENIX	S114982071	LINCOLN LASER CO.	234 E. MOHAVE		RGA HWS
PHOENIX	S114982319	PHOENIX HEAT TREATING INC	2405 W MOHAVE		RGA HWS
PHOENIX	S114967916	BUDGET RENT-A-CAR OF ARIZONA	2114 E MOHAVE		RGA LUST
PHOENIX	S114980702	WESTERN WASTE IND./J-JON CORP	3229 W MOHAVE		RGA LUST
PHOENIX	S114967919	BUDGET RENT-A-CAR SYSTEMS INC	2114 E MOHAVE		RGA LUST
PHOENIX	S114967914	BUDGET RENT-A-CAR #1203	2114 E MOHAVE		RGA LUST
PHOENIX	S114981888	GLENN G. JEFFRIES USED CARS	2445 W. MOHAVE		RGA HWS
PHOENIX	91241911		156 E. MOJAVE	85034	ERNS
PHOENIX	S114981669	CITY OF PHOENIX PETROLEUM STORE	5109 W. MONROE		RGA HWS
PHOENIX	S114981584	BUDGET RENT-A-CAR	2114 E. MONROE		RGA HWS
PHOENIX	S114982127	MAXIMET CORP.	5925 W MONROE AVE		RGA HWS
PHOENIX	S114982108	MARICOPA CO. FUEL TANKS	5140 W. MONROE		RGA HWS
PHOENIX	S114972114	FIRESTONE MASTERCARE	1646 W MONTEBELLO		RGA LUST

City	EDR ID	Site Name	Site Address	Zip	Database(s)
PHOENIX	S114970750	COSTCO WHOLESALE	1646 W MONTEBELLO		RGA LUST
PHOENIX	1009124610	SHEPARD ROY	31 E MONTROSE DR		EDR US Hist Cleaners
PHOENIX	1009124715	LEE WAH	447 E MONTROSE DR		EDR US Hist Cleaners
PHOENIX	1009124728	VUCAN MIKE	110 E MONTROSE DR		EDR US Hist Cleaners
PHOENIX	1009124713	AH SAM	114 E MONTROSE DR		EDR US Hist Cleaners
PHOENIX	1008991113	YAHNKE E C	115 E MONTROSE DR		EDR US Hist Auto Stat
PHOENIX	1008991084	MAC DRY GARAGE	11734 E MONTROSE DR		EDR US Hist Auto Stat
PHOENIX	1008991246	GOOD W E	115 E MONTROSE DR?GARAGE		EDR US Hist Auto Stat
PHOENIX	1009124720	BRUCE Z K MRS	1129 E MONTROSE DR		EDR US Hist Cleaners
PHOENIX	S114972058	FIRE STATION 41	2501 W MORNINGSIDE		RGA LUST
PHOENIX	S114972030	FIRE DEPT	2501 W MORNINGSIDE		RGA LUST
PHOENIX	S114976031	PHOENIX FIRE STATION #41	2501 W MORNINGSIDE		RGA LUST
PHOENIX	S114976040	PHOENIX FIRE TRAINING FACILITY	2501 W MORNINGSIDE		RGA LUST
PHOENIX	S114976008	PHOENIX FIRE STATION # 41	2501 W MORNINGSIDE		RGA LUST
PHOENIX	A100384895	PHOENIX DAY SCHOOL FOR THE DEAF AND BLIND	2012 WEST MORTEN		AST
PHOENIX	8720604		MOTOR CARGO TRUCKLIG 87		ERNS
PHOENIX	S114974484	MARRIOTT CAMELBACK GOLF CLUB	5410 E MOUNTAIN VIEW RD		RGA LUST
PHOENIX	S103773675	KTSP TELEVISION STATION	SOUTH MOUNTAIN		SPILLS
PHOENIX	S114977896	SOUTH MTN COMMUNICATION SITE	SOUTH MOUNTAIN PARK TOWER SITE		RGA LUST
PHOENIX	S106201757	DISPOSAL CONTROL SERVICE	I-10, MP 123.5		SPILLS
PHOENIX	S106201574	MCCANTS TRUCKING	I-10, MP 126		SPILLS
PHOENIX	S106202415	UNKNOWN TRUCKING CO.	I-10, MP 156		SPILLS
PHOENIX	S106202393	SYSTEM REEFER SERVICE	I-10, MP 127.1		SPILLS
PHOENIX	S106201790	DOUGLAS TRUCKING	I-10, MP 134		SPILLS
PHOENIX	S106202685	SPECIALTY TRANSPORTATION SERV.	I-10, MP 154 (BASELINE EXIT)		SPILLS
PHOENIX	2014077943		I-10 MP 157.6		ERNS
PHOENIX	S114971909	FAA RTR-1 SKY HARBOR AIRPORT	1000 FT N CUTTER AVIATION TERM		RGA LUST
PHOENIX	S106202615	UNKNOWN	I-17, N OF HAPPY VALLEY RD.		SPILLS
PHOENIX	1008993008	INSTA TUNE	40 8232 N 7TH ST		EDR US Hist Auto Stat
PHOENIX	S114967307	AZ DEPT OF WEIGHTS/CIRCLE K	1951 W N LN		RGA LUST
PHOENIX	S114978054	SPECIALIZED SERVICES CO	2001 W N LN		RGA LUST
PHOENIX	S114971908	FAA RTR-1 SKY HARBOR AIRPORT	1000 FT N CUTTER AVIATION TERMIN		RGA LUST
PHOENIX	S106198420	UNKNOWN/COP	200 FT N 40 ST & MCDOWELL		SPILLS
PHOENIX	S114977122	RTR-1 SKY HARBOR	1000 FT N CUTTER AVIATION TERMIN		RGA LUST
PHOENIX	1007443820	40TH ST. LANDFILL	1 MI N OF I-10 (MP 152) ON THE E SIDE OF 40TH ST		ODI
PHOENIX	S100887773	SLOW MOLE INC.	45-46 ST. N. OF BROADWAY		SPILLS
PHOENIX	S106196250	APS	16 ST N. OF CLAREMONT		SPILLS
PHOENIX	A100381586	TYERS CONSTRUCTION	24215 N.14TH STREET		AST
PHOENIX	S114982128	MAXLIGHT OPTICAL WAVE-GUIDES	3035 N33RD DR		RGA HWS
PHOENIX	2008453096	NA	NA		HMIRS
PHOENIX	87463849		NATIONAL CAN (FACILITY)		ERNS
PHOENIX	1008992654	WILSONS TEXACO SERVICE	3629 W NC DOWELL RD		EDR US Hist Auto Stat
PHOENIX	1008991978	FREDS TUNE UP SERVICE	1112 E NC DOWELL RD		EDR US Hist Auto Stat
PHOENIX	S114981465	ARIZONA MAGNESIUM & ALUMINUM FO	1/2 MI NE OF 39TH AVE & EARLL		RGA HWS
PHOENIX	S106197112	UNKNOWN	7 ST. NE OF DEER VALLEY AIRP.		SPILLS
PHOENIX	S114981466	ARIZONA MAGNESIUM & ALUMINUM FOUNDRY	1/2 MI NE OF 39TH AVE & EARLL		RGA HWS
PHOENIX	92281627		NEAR SKY HARBOR AIRPORT 44TH ST AND UNIVERSITY AVE	85003	ERNS

City	EDR ID	Site Name	Site Address	Zip	Database(s)
PHOENIX	S108170090	PARADISE VILLAS	NEC PARADISE LANE & 30TH ST		Dry Wells
PHOENIX	S109131977	BASELINE CROSSINGS	NEC BASELINE RD & 27TH AVE		Dry Wells
PHOENIX	S107503850	MISSION RANCH	NEC 61ST AVE & ALMEDA		Dry Wells
PHOENIX	S108932658	SONORAN FOOTHILLS PARCEL 21 & 24	NEC SONORAN PKWY & PALOMA PKWY		Dry Wells
PHOENIX	S106451970	BETHANY TOWNE SHOPPING CENTER-PH 1	NEC BETHANY HM RD & 35TH AVE		Dry Wells
PHOENIX	S117346455	CST CORNER STORE #1628	NEC 67TH AVE & LATHAM ST		Dry Wells
PHOENIX	S109347745	WASHINGTON OFFICE PARK	NEC WASHINGTON & 45TH ST		Dry Wells
PHOENIX	S109131979	BELDEN - 51ST AVE DISTRIBUTION CENTER	NEC VAN BUREN ST & 51ST AVE		Dry Wells
PHOENIX	S113390498	VALLEY CLUB @ DESERT RIGDGE PH. 2	NEC 56TH ST & DEER VALLEY RD		Dry Wells
PHOENIX	S109347784	SOUTHERN WINE & SPIRITS	NEC 45TH AVE & MAGNOLIA		Dry Wells
PHOENIX	S106965409	RIVER WALK VILLAGES	NEC 55TH AVE & SOUTHERN		Dry Wells
PHOENIX	S106718578	BOUGAINVILLEA	NEC 57TH AVE & BASELINE RD		Dry Wells
PHOENIX	S116225977	LA SOLANA	NEC DOVE VALLEY RD & NORTH VALLEY PKWY		Dry Wells
PHOENIX	S108170216	ROGERS RANCH UNIT 5	NEC 51ST AVE & BASELINE		Dry Wells
PHOENIX	S109239235	STETSON VILLAGE	NEC HAPPY VALLEY RD & 39TH AVE		Dry Wells
PHOENIX	S109588450	QUIKTRIP #420	NEC UNION HILLS & CAVE CREEK		Dry Wells
PHOENIX	S108932236	HUNTER RIDGE	NEC 28TH ST ALIGNMENT & BASELINE		Dry Wells
PHOENIX	S107503781	DIVERSIFIED DEVCOR, LLC	NEC 41ST AVE & WASHINGTON		Dry Wells
PHOENIX	S109058693	LAVEEN PAVILIONS	NEC SOUTHERN AVE & 35TH AVE		Dry Wells
PHOENIX	S108519216	VILLAGIO AT HAPPY VALLEY	NEC 23RD AVE & ALAMEDA		Dry Wells
PHOENIX	S117346472	ESTATES AT 44TH STREET	NEC DYNAMITE BLVD & 44TH ST		Dry Wells
PHOENIX	S109132198	MIDFIRST BANK	NEC 7TH ST & BELL RD		Dry Wells
PHOENIX	S105762847	HOME DEPOT	NEC I-17 & THUNDERBIRD RD		Dry Wells
PHOENIX	S108932555	REMINGTON HEIGHTS-EMPEROR ESTATES	NEC SOSSAMAN & QUEEN CREEK		Dry Wells
PHOENIX	S109058791	TUSCANO-INFRASTRUCTURE	NEC BROADWAY RD & 83RD AVE		Dry Wells
PHOENIX	S108250658	RIVERWALK VILLAGES - PHASE 3	NEC SOUTHERN AVENUE		Dry Wells
PHOENIX	S117038524	MADISON VISTAS	NEC CAMPBELL AVE & 28TH ST		Dry Wells
PHOENIX	S106452184	THOMAS CENTRE	NEC OF 91ST AVE & THOMAS RD		Dry Wells
PHOENIX	S109132069	DESERT FOOTHILLS SHOPPING CENTER	NEC DESERT FOOTHILLS PKWY & MARKETPLACE		Dry Wells
PHOENIX	S105762791	WESTON PARK UNIT ONE	NEC 27TH AVE & ROESER		Dry Wells
PHOENIX	S117346506	MADISON RANCH	NEC OF 19TH AVE & BASELINE RD		Dry Wells
PHOENIX	S105890654	SAFE Q CREDIT UNION	NEC DEER VALLEY RD & 35TH AVE		Dry Wells
PHOENIX	S108169830	BILTMORE FASHION PARK	NEC CAMELBACK RD & 24TH ST		Dry Wells
PHOENIX	S108794563	NORTH HIGH RUNNING TRACK	NEC 7TH ST & THOMAS		Dry Wells
PHOENIX	S107503740	CAVE CREEK MARKETPLACE	NEC CAVE CREEK RD & BEARDSLEY		Dry Wells
PHOENIX	S108932861	VALLEY VISTA - PARCEL B	NEC JOMAX RD & NORTERRA PKWY		Dry Wells
PHOENIX	S107503821	HUGHES WESTERN	NEC 39TH AVE & WASHINGTON		Dry Wells
PHOENIX	S109058714	NORTHGATE	NEC DANTE DR & BUSONI PLACE		Dry Wells
PHOENIX	S116226027	RUDY'S RESTAURANT & COUNTRY STORE	NEC LITCHFIELD RD & TEST DR		Dry Wells
PHOENIX	S109841246	EDMC PARKING LOT 1 @ COTTON CENTER	NEC 40TH ST & ROESER		Dry Wells
PHOENIX	S108170059	MONTANA VISTA	NEC DOBBINS RD & 43RD AVE		Dry Wells
PHOENIX	S108250513	COTTAGES AT LAKEWOOD	NEC 34TH ST & LAKEWOOD DR		Dry Wells
PHOENIX	S108932358	MINERAL CANYON	NEC CENTRAL AVE & MINERAL RD		Dry Wells
PHOENIX	S108519107	GLENROSA TOWNHOMES	NEC 25TH AVE & GLENROSA		Dry Wells
PHOENIX	S109132386	VINEYARD COMMONS (ARLINGTON ESTATES III)	NEC 43RD AVE & VINEYARD		Dry Wells
PHOENIX	S108794526	HUNTER RIDGE II	NEC 28TH ST & BASELINE		Dry Wells
PHOENIX	S117884930	THE MAHONEY GROUP OFFICE FACILITY	NEC BEARDSEY RD & 19TH AVE		Dry Wells

City	EDR ID	Site Name	Site Address	Zip	Database(s)
PHOENIX	S108932018	CVS PHARMACY #1744	NEC LOWER BUCKEYE RD & 67TH AVE		Dry Wells
PHOENIX	S108170231	TRE ALLAGIO	NEC LOOP 101 & MESQUITE ST		Dry Wells
PHOENIX	S108932118	FOOD CITY	NEC 27TH AVE & BETHANY RD		Dry Wells
PHOENIX	S105267081	ESTRELLA MANOR - PHASE 3 & 4	NEC 67TH AVE & ELWOOD STREET		Dry Wells
PHOENIX	S109239146	CVS PHARMACY #5793	NEC THOMAS RD & 24TH ST		Dry Wells
PHOENIX	S108932891	VISTA PORTICA	NEC 16TH ST & SOUTH MOUNTAIN AVE		Dry Wells
PHOENIX	S106965428	SILVERADO RANCH	NEC 51ST AVE & DOBBINS		Dry Wells
PHOENIX	S112165765	STETSON VALLEY PARCEL 23	NEC STETSON VALLEY PKWY & DEEM HILLS		Dry Wells
PHOENIX	2001570567		NINTH AVE CROSSING		ERNS
PHOENIX	92288696		NISBET BETWEEN 27TH & 28TH ST, SOUTH OF GREENWAY		ERNS
PHOENIX	92293541		500 FT NO OF CAMBELBACK, JUST E OF AGUA FRIA RIVER BED		ERNS
PHOENIX	S106202031	UNKNOWN	I-17, NO. OF GLENDALE		SPILLS
PHOENIX	1008181002	GOING-TO-GET-IT	NONE AVAILABLE PER INSPECTOR	0	FTTS, HIST FTTS
PHOENIX	93334047		I-17 NORTH OF GLENDALE AVE		ERNS
PHOENIX	S100886735	TWA AIRLINES	13 MI. NORTH		SPILLS
PHOENIX	96497660		I-17 NORTH FRONTAGE AND 7TH STREET	85034	ERNS
PHOENIX	S114971749	EXXON RAS # 73004	2427 W NORTHERN AVE & I-17		RGA LUST
PHOENIX	S114979364	TOSCO EXXON # 7-3004	2427 W NORTHERN AVE @ I-17		RGA LUST
PHOENIX	S114976805	RAS # 73004	2427 W NORTHERN AVE & I-17		RGA LUST
PHOENIX	S114979231	TOSCO # 5404/EXXON # 7-3004	2427 W NORTHERN AVE @ I-17		RGA LUST
PHOENIX	1009123259	ALTA VISTA SHELL STATION	2701 W NORTHVIEW AVE		EDR US Hist Auto Stat
PHOENIX	S108519077	COPPER LEAF - UNIT 4	NWC BASELINE RD & 24TH ST		Dry Wells
PHOENIX	S108932455	PARADISE RIDGE PARKING LOT	NWC PRINCESS RD & SCOTTSDALE		Dry Wells
PHOENIX	S105113586	BLACK ANGUS RESTAURANT	NWC RUNION & 27TH AVE		Dry Wells
PHOENIX	S109347758	SIERRA LINDA HIGH SCHOOL	NWC 67TH AVE & ELWOOD ST		Dry Wells
PHOENIX	S109132248	PLAZA AT COUNTRY CORNERS	NWC 99TH AVE & LOWER BUCKEYE RD		Dry Wells
PHOENIX	S108931765	BAILEY COMMONS	NWC 83RD AVE & ENCANTO BLVD		Dry Wells
PHOENIX	S107503933	SUNSET FARMS - UNIT 2	NWC 99TH AVE & JONES AVE		Dry Wells
PHOENIX	S108932910	WALGREENS DRUG STORE	NWC OF 44TH ST & INDIANSCHOOL		Dry Wells
PHOENIX	S109132076	DESERT RIDGE CORP CENTER - BLDG 2	NWC TATUM BLVD & LOOP 101		Dry Wells
PHOENIX	S108931667	AMTRUST BANK	NWC JOHN WAYNE PKWY & EDISON RD		Dry Wells
PHOENIX	S109058625	COMPLETE LOGISTICS	NWC 71ST AVE & PIERCE ST		Dry Wells
PHOENIX	S112431568	FAMILY DOLLAR STORE	NWC 67TH AVE & VAN BUREN		Dry Wells
PHOENIX	S109058743	RIVERPOINT CENTER	NWC 32ND ST & WOOD		Dry Wells
PHOENIX	S117346430	CABALLO CROSSING PHASE 1	NWC OF DURANGO ST & 103RD AVE		Dry Wells
PHOENIX	S109347771	THE SHOPS AT NORTERRA	NWC HAPPY VALLEY RD & NORTERRA PKWY		Dry Wells
PHOENIX	S110709844	WL GORE - PINNACLE PEAK CAMPUS-PH 1	NWC NORTH VALLEY PKWY & BRONCO BUTTE TR		Dry Wells
PHOENIX	S109058574	AVIANO	NWC 40TH ST & DEER VALLEY RD		Dry Wells
PHOENIX	S105762710	WESTWING MOUNTAIN PARCEL 7	NWC JOMAX & 83RD AVENUE		Dry Wells
PHOENIX	S109058725	PASEO POINT - PHASES 1 & 2	NWC DOBBINS RD & 55TH AVE		Dry Wells
PHOENIX	S108932637	SHOPS AT CAVE CREEK	NWC BEARDSLEY & CAVE CREEK		Dry Wells
PHOENIX	S106965447	TIVOLI	NWC 91ST AVE & ILLINI ST		Dry Wells
PHOENIX	S106452075	LEGACY VILLAGE	NWC 24TH STREET & BASELINE		Dry Wells
PHOENIX	S109132086	DYNAMITE MT RANCH - PARCELS 76B & 77B	NWC DYNAMITE BLVD & NORTH VALLEY PKWY		Dry Wells
PHOENIX	S109132192	MATHEW HENSON HOPE VI - PHASE IV	NWC TONTO ST & 11TH AVE		Dry Wells
PHOENIX	S108932343	MATHEW HENSON SENIOR LIVING APTS (PH. 2)	NWC BUCKEYE RD & 7TH AVE		Dry Wells
PHOENIX	S112431579	IHOP RESTAURANT	NWC NORTHERN AVE & 19TH DR		Dry Wells

City	EDR ID	Site Name	Site Address	Zip	Database(s)
PHOENIX	S109347757	56TH STREET OFFICE BUILDING	NWC 56TH ST & WASHINGTON ST		Dry Wells
PHOENIX	S108415660	QUINTESSA	NWC 24TH ST & EUCLID		Dry Wells
PHOENIX	S104166537	43RD AVE & FILLMORE	NWC 43RD AVE & FILLMORE		Dry Wells
PHOENIX	S106227143	83RD AVE & BUCKEYE	NWC 83RD AVE & DURANGO		Dry Wells
PHOENIX	S108250446	9TH STREET LOFTS	NWC 9TH ST & PECAN		Dry Wells
PHOENIX	S109347764	TRAMONTO MARKETPLACE	NWC CAREFREE HIGHWAY & NORTH VALLEY PKWY		Dry Wells
PHOENIX	S108250527	DOBBINS RANCH	NWC 51ST AVE & DOBBINS		Dry Wells
PHOENIX	S108932105	FAIRWAY VILLAS @ VILLA DE PAZ	NWC 103RD AVE & MONTEROSA AVE		Dry Wells
PHOENIX	S116624522	COTTONFIELD RANCH	NWC OF BASELINE RD & 55TH AVE		Dry Wells
PHOENIX	S104818313	RIO DEL REY UNIT I	NWC BROADWAY & 63RD AVE		Dry Wells
PHOENIX	S104642813	ARLINGTON ESTATES PHASE 1	NWC 39TH AVE & BASELINE RD		Dry Wells
PHOENIX	S106097971	WESTON PARK UNIT TWO	NWC 23RD AVE & ROESER		Dry Wells
PHOENIX	S108250584	LAVEEN CROSSING - UNIT 2 & 3	NWC BASELINE & 51ST AVE		Dry Wells
PHOENIX	S108170254	VILLAGIO AT DOVE VALLEY RANCH	NWC BLACK MOUNTAIN PKWY & RANCHO PALOMA		Dry Wells
PHOENIX	S106598931	ROGERS RANCH UNIT 4	NWC BASELINE RD & 45TH AVE		Dry Wells
PHOENIX	S109239228	RV HIDEAWAY - PHASE 2	NWC MOHAWK LANE & 32ND ST		Dry Wells
PHOENIX	S108932727	SUNSET FARMS UNIT 1	NWC BROADWAY RD & 103RDAVE		Dry Wells
PHOENIX	S108794439	ATCO-43RD AVENUE INDUSTRIAL PARK	NWC GIBSON LN & 45TH AVE		Dry Wells
PHOENIX	S110118540	RYAN HOUSE	NWC 1ST AVE & MERRELL ST		Dry Wells
PHOENIX	S109132394	WALGREEN'S - 35TH AVENUE	NWC 35TH AVENUE & CAMELBACK RD		Dry Wells
PHOENIX	S109239167	HAPPY VALLEY HAMPTON INN & HOMEWOOD SUITE	NWC CHARLOTTE DR & QUESTA DR		Dry Wells
PHOENIX	S110975504	ENCLAVE @ STETSON VALLEY	NWC HAPPY VLLEY & 55TH AVE		Dry Wells
PHOENIX	S117884878	MACLANE FOOD SERVICE INC	NWC ROOSEVELT ST & 75TH AVE		Dry Wells
PHOENIX	S109131921	32ND ST RESIDENTIAL OFFICES	NWC 32ND ST & COOLIDGE		Dry Wells
PHOENIX	S108415553	A - Z TIRES & BATTERIES	NWC LOWER BUCKEYE RD & 43RD AVE		Dry Wells
PHOENIX	S109132208	MONTEVISTA	NWC DIXILETA DR & 56TH ST		Dry Wells
PHOENIX	S110624813	KROHN WEST	NWC BUCKEYE RD & 16TH AVE		Dry Wells
PHOENIX	S108932033	DESERT BREEZE VILLAS	NWC INDIAN SCHOOL RD & 100TH AVE		Dry Wells
PHOENIX	S106965327	DESERT RIDGE CORPORATE CENTER	NWC LOOP 101 & TATUM BLVD		Dry Wells
PHOENIX	S113876141	SAFEWAY WAREHOUSE FACILITY	NWC 75TH AVE & VAN BUREN ST		Dry Wells
PHOENIX	S109058813	WENTWORTH - BUCKEYE	NWC 67TH AVE & BUCKEYE		Dry Wells
PHOENIX	S106965288	AVIANO AT DESERT RIDGE	NWC DEER VALLEY DR & 40TH ST		Dry Wells
PHOENIX	S109132161	LAVEEN VILLAGE MARKETPLACE-PHASE II	NWC BASELINE RD & 51ST AVE		Dry Wells
PHOENIX	S108931778	BELLAVITA AT STETSON HILLS	NWC HAPPY VALLEY RD & 55TH AVE		Dry Wells
PHOENIX	S117884942	WALGREENS	NWC SHEA BLVD & 32ND ST		Dry Wells
PHOENIX	S107503894	RIVER WALK VILLAGES	NWC 55TH AVE & SOUTHERN		Dry Wells
PHOENIX	S109347755	BROADSTONE AT TOWN SQUARE	NWC 16TH ST & CAMPBELL		Dry Wells
PHOENIX	S110975470	ALLRED PARK PLACE PHASE 1-B	NWC WILLIS RD & SPECTRUM DR		Dry Wells
PHOENIX	S106227188	COTTONFIELD RANCH	NWC 55TH AVE & BASELINE		Dry Wells
PHOENIX	S106965451	UNIVERSITY OF PHOENIX-RIVERPOINTE	NWC 32ND ST & WOOD ST		Dry Wells
PHOENIX	S102984932	ARCO AM/PM FACILITY #6363	NWC 67TH AVE & THOMAS RD		Dry Wells
PHOENIX	S117038569	UNION HILLS MULTI-TENANT	NWC UNION HILLS & 23RD AVE		Dry Wells
PHOENIX	S106097856	MAINTENANCE WAREHOUSE	NWC 16TH ST & RIVERVIEW		Dry Wells
PHOENIX	S117346525	PARK 28 APARTMENTS	NWC 28TH ST & INDIAN SCHOOL		Dry Wells
PHOENIX	S109347762	SEALY - 71ST AVE	NWC BUCKEYE RD & 71ST AVE		Dry Wells
PHOENIX	S109132098	FEDERAL EXPRESS FREIGHT FACILITY	NWC 71ST AVE & SHERMAN		Dry Wells
PHOENIX	S107503666	AMBER RIDGE HEIGHTS	NWC 37TH AVE & VINEYARD RD		Dry Wells

City	EDR ID	Site Name	Site Address	Zip	Database(s)
PHOENIX	S109132106	FRY'S #87	NWC BASELINE RD & 51ST AVENUE		Dry Wells
PHOENIX	S109347756	GRAPHCO LINE	NWC 51ST STREET & MADISON		Dry Wells
PHOENIX	S108170184	STETSON VALLEY-PARCEL 11	NWC STETSON VALLEY PKWY & 55TH AVE		Dry Wells
PHOENIX	S114969174	CIRCLE K # 2890	3543 E OAK ST/2250 N 36TH ST		RGA LUST
PHOENIX	S108794613	TAYLOR STREET DRYWELL	68 EAST OF 2ND ST & TAYLOR		Dry Wells
PHOENIX	S108932377	MONTEREY RIDGE	WEST OF 68TH & PRINCESS		Dry Wells
PHOENIX	S106198060	UNKNOWN	18500 N. OF 7 ST & WAGONER RD.		SPILLS
PHOENIX	96475041		N.W. OF 24 ST AND BASELINE RE./SOUTH OF THE CANAL		ERNS
PHOENIX	S106197465	UNKNOWN	SO. OF BASELINE ON 75 AVE.		SPILLS
PHOENIX	S106097782	CROSSING AT AMBER RIDGE	W. OF 35TH AVE @ VINEYARD		Dry Wells
PHOENIX	S104282467	WILSON CHARTER SCHOOL	SW OF 31ST PLACE & FILMORE		Dry Wells
PHOENIX	S108931647	ADOBE MOUNTAIN ESTATES	NW OF DEER VALLEY & 31ST AVENUE		Dry Wells
PHOENIX	1009635475		NORTH OF LYNNE LANE ON 41ST AVENUE		DOT OPS
PHOENIX	S114981631	CAVE CREEK NORTH PHOENIX	E OF PHOENIX WELL #226		RGA HWS
PHOENIX	93327941		SOUTH OF 1315 W. MARICOPA	85041	ERNS
PHOENIX	S106202755	UNKNOWN/COP	N OF 13 PLACE, S OF VINEYARD		SPILLS
PHOENIX	S102988544	TREASURE CANYON ESTATES	1/4 N OF PINNACLE PEAK RD ON 91ST AVE		Dry Wells
PHOENIX	8860338		300 YD OF BASE LINE ROAD ON EAST SIDE OF 91ST AVE		ERNS
PHOENIX	S108931957	COPPER LEAF UNIT 2	W. OF 22ND PL; BETWEEN SOUTHERN & ROESER		Dry Wells
PHOENIX	S106202779	UNKNOWN/COP	N OF LASALLE, BETW. 12-13 AVE.		SPILLS
PHOENIX	S106198225	COASTAL TRANSPORTATION	OLD TOWER RD.		SPILLS
PHOENIX	2002033524		3301 N OLD TOWER RD SUITE 100		HMIRS
PHOENIX	2002081614		3301 OLD TOWER RD SUITE 100		HMIRS
PHOENIX	S104851813	UNKNOWN/COP	39-41 ST. ON WHITTON AVE.		SPILLS
PHOENIX	S106197707	DESERT REFINED PRODUCTS	I-17 ON RAMP @ I-10		SPILLS
PHOENIX	93342495		ONE CAMELBACK BLDG, 1 E. CAMELBACK ST		ERNS
PHOENIX	1008993288	DANA BROS SERVICE STATION 2001	2 OSBORM RD		EDR US Hist Auto Stat
PHOENIX	S114973581	INMAN TEXACO / CHEVRON # 9-1986	1949 E OSBORN		RGA LUST
PHOENIX	S114982315	PHOENIX DATA CO.	3384 W OSBORN		RGA HWS
PHOENIX	S114982143	MERRILL COMMUNICATIONS	2949 W OSBORN		RGA HWS
PHOENIX	S114974154	LAYKE INCORPORATED	3330 W OSBORN		RGA LUST
PHOENIX	S114973582	INMAN TEXACO	1949 E OSBORN		RGA LUST
PHOENIX	S114982769	WESTERN DYNEX	3536 W OSBORN		RGA HWS
PHOENIX	S114982130	MAY INDUSTRIES	3640 W OSBORN		RGA HWS
PHOENIX	S114982061	LANSDALE TRANSISTOR & ELEC	3600 W OSBORN		RGA HWS
PHOENIX	S114978031	SOUTHWEST ROOFING SUPPLY	3151 W OSBORN		RGA LUST
PHOENIX	S114976459	POWERS SUPER SERVICE	1949 E OSBORN		RGA LUST
PHOENIX	S114982066	LAYKE, INC	3330 W OSBORN		RGA HWS
PHOENIX	S114966548	AMFAC SUPPLY COMPANY WAREHOUSE	2800 W OSBORN		RGA LUST
PHOENIX	S114968613	CHEVRON 91986	1949 E OSBORN		RGA LUST
PHOENIX	93307035		5102 WEST OSBORNE		ERNS
PHOENIX	98445627		3353 WEST OSBOURNE		ERNS
PHOENIX	87463585		SO PAC RR (SIDING) @		ERNS
PHOENIX	S114982231	OHLINGER INDUSTRY	2327 W PALM AVE		RGA HWS
PHOENIX	S101315098	WASTE MANAGEMENT	PARADISE VALLEY MALL/PARKING		SPILLS
PHOENIX	94365464		PARADISE VALLEY MALL PARKING LOT/BEHIND BROADWAY SW	85034	ERNS
PHOENIX	9675265		PARADISE CABINET SHOP		ERNS

City	EDR ID	Site Name	Site Address	Zip	Database(s)
PHOENIX	S106201986	PHOENIX, CITY OF	PARK & RIDE WESTEND OF RUNWAY		SPILLS
PHOENIX	92298680		PARK AND RIDE ON WEST END OF N. RUNWAY		ERNS
PHOENIX	S114972743	GEORGIA-PACIFIC CORP	4800 W PASADENA		RGA LUST
PHOENIX	S109588372	THE GODDARD SCHOOL	4060 E. PEAK VIEW RD		Dry Wells
PHOENIX	S114971471	EMERY WORLDWIDE/CNF TRANSPORTATI	2435 E PECAN		RGA LUST
PHOENIX	S114971473	EMERY WORLDWIDE	2435 E PECAN		RGA LUST
PHOENIX	S114972235	FOOTHILLS GOLF CLUB	2202 E PECOS		RGA LUST
PHOENIX	S114974884	MOBIL #18-MRG	2780 W PEORIA AVE & I-17		RGA LUST
PHOENIX	S114974829	MOBIL # 18-MRG	2780 W PEORIA AVE @ I-17		RGA LUST
PHOENIX	S114975031	MOBIL 18-MRG	2780 W PEORIA AVE & I-17		RGA LUST
PHOENIX	S114974885	MOBIL #18-MRG	2780 W PEORIA AVE @ I-17		RGA LUST
PHOENIX	96475625		PFD CALLED TO SCENE	85040	ERNS
PHOENIX	S117884897	PARADISE 21 NORTH	PHELPS RD & 21ST STREET		Dry Wells
PHOENIX	92298743		PHOENIX POLICE FIRING RANGE	85003	ERNS
PHOENIX	2000022646		PHOENIX SUB		HMIRS
PHOENIX	9999010428		PHOENIX LINE		HMIRS
PHOENIX	2001010427		PHOENIX SUB		HMIRS
PHOENIX	99647207		PHOENIX RAILYARD TRACK: UNK		ERNS
PHOENIX	94363622		PHOENIX YARD 24TH ST, MP 908.7		ERNS
PHOENIX	91231319		PHOENIX RAIL YARD		ERNS
PHOENIX	2000552271		PHOENIX TRAIN YARD	0	ERNS
PHOENIX	2000545970		PHOENIX YARD	0	ERNS
PHOENIX	2001010425		PHOENIX SUB		HMIRS
PHOENIX	2000529509		PHOENIX YARD	0	ERNS
PHOENIX	91467077		PHOENIX RAIL YARD		ERNS
PHOENIX	9999020800		PHOENIX LINE		HMIRS
PHOENIX	94364984		PHOENIX YARD		ERNS
PHOENIX	2000017914		PHOENIX SUB		HMIRS
PHOENIX	9900015425		PHOENIX SUB		HMIRS
PHOENIX	9999020786		PHOENIX		HMIRS
PHOENIX	S106202217	SOUTHERN PACIFIC RAILROAD	PHOENIX YARD, TRACK 104		SPILLS
PHOENIX	9999020953		PHOENIX LINE		HMIRS
PHOENIX	2000080871		PHOENIX SUB		HMIRS
PHOENIX	8713259		(RP) PHOENIX FD(PHILYAEGER)		ERNS
PHOENIX	2001041127		PHOENIX SKY HARBOR INT AIRPORT		HMIRS
PHOENIX	9998120981		PHOENIX LINE		HMIRS
PHOENIX	2000022647		PHOENIX SUB		HMIRS
PHOENIX	2010937932		PHOENIX SKY HARBOR AIRPORT		ERNS
PHOENIX	S106198296	UNION PACIFIC RR	PHOENIX TRAIN YARD		SPILLS
PHOENIX	2009908107		PHOENIX, AZ		ERNS
PHOENIX	2008908107		PHOENIX, AZ		ERNS
PHOENIX	97110182		PHOENIZ LINE		HMIRS
PHOENIX	91080360		PHOENIZ TRAIN YARD TRACK 0872		HMIRS
PHOENIX	2009057773	PHX INT'L AIRPORT	PHX INT'L AIRPORT		HMIRS
PHOENIX	2008448595	PHX AIRPORT	PHX AIRPORT		HMIRS
PHOENIX	2008451817	PHX AIRPORT	PHX AIRPORT		HMIRS
PHOENIX	2008430984	PHX INT'L AIRPORT	PHX INT'L AIRPORT		HMIRS

City	EDR ID	Site Name	Site Address	Zip	Database(s)
PHOENIX	9900017538		PHX LINE		HMIRS
PHOENIX	2008451178	PHX AIRPORT	PHX AIRPORT		HMIRS
PHOENIX	2008449335	PHX AIRPORT	PHX AIRPORT		HMIRS
PHOENIX	9999090232		PHX. LINE		HMIRS
PHOENIX	2000017915		PHX. SUB		HMIRS
PHOENIX	S106202444	INSITUFORM TECHNOLOGIES, INC.	PIERCE ST. W OF 11 STREET		SPILLS
PHOENIX	1008993112	STEPHENS FURNITURE CO & TEXACO SERVICE STATION	10013 E PIERCE ST		EDR US Hist Auto Stat
PHOENIX	S114977124	RTR-3 PHX SKY HARBOR	PIMA & 23RD STREET		RGA LUST
PHOENIX	S114977123	RTR-3 PHX SKY HARBOR	PIMA & 23RD ST		RGA LUST
PHOENIX	1008992266	REXS GARAGE	2247 E PIMA ST		EDR US Hist Auto Stat
PHOENIX	S114971910	FAA RTR-3 PHX SKY HARBOR	PIMA & 23RD ST		RGA LUST
PHOENIX	1014631631	PINNACLE PEAK SUBSTATION, PINNACLE PEAK RD.	PINNACLE PEAK SUBSTATION, PINNACLE PEAK RD.		PCB TRANSFORMER
PHOENIX	S112431599	PHOENIX LDS TEMPLE	5220 E. PINNACLE PEAK		Dry Wells
PHOENIX	S106197436	APS	PINNACLE PEAK SUBSTATION		SPILLS
PHOENIX	S116624565	MACK PINNACLE PEAK	525 E. PINNACLE PEAK		Dry Wells
PHOENIX	1014627442	ARIZONA PUBLIC SERVICE COMPANY	PINNACLE PEAK SUBSTATION, PINNACLE PEAK RD.		PCB TRANSFORMER
PHOENIX	S106854304	DOS RIOS UNIT TWO	PINNACLE PEAK RD & 117TH AVE		Dry Wells
PHOENIX	93342472		PINNACLE PEAK RD (BETW I-17 & 19TH AVE)		ERNS
PHOENIX	S114971924	FAILURE ANALYSIS ASSOCIATES	1850 W PINNACLE PEAK		RGA LUST
PHOENIX	98418879		PIPE FROM A PUMP STATION (SIZE UNKNOWN)/RELEASE OCCURED DURI		ERNS
PHOENIX	S106202365	UNKNOWN/US WEST	2 PLACE, NO. OF INDIAN SCHOOL		SPILLS
PHOENIX	1009124782	BURNELL P W	303 E POLK ST		EDR US Hist Cleaners
PHOENIX	1009125052	TURNER W D	409 E POLK ST		EDR US Hist Cleaners
PHOENIX	1012069545	GRANITE CONSTRUCTION CO	PORTABLE #2		FINDS
PHOENIX	98440322		PRICE ROAD		ERNS
PHOENIX	S106196689	UNKNOWN	PRINCESS DR. ELLSWORTH & BROWN		SPILLS
PHOENIX	98010017		PRIVATE LOT		HMIRS
PHOENIX	A100380958	CONSTRUCTION YARD	4725 EAST QUIEN SABE WAY		AST
PHOENIX	S103773644	TRENCH SAFETY	EAST R-O-WAY ON 55 STREET		SPILLS
PHOENIX	S104559469	DEA	P.D. RAID CANCELLED		SPILLS
PHOENIX	96486703		SP RAILROAD EASEMENT ON E. SIDE OF 3422 W. WELDON		ERNS
PHOENIX	1008993118	SOUTHERN OIL CO	12011 N RAV		EDR US Hist Auto Stat
PHOENIX	1009124963	BEST CLEANERS THE	15157 N RAV		EDR US Hist Cleaners
PHOENIX	1008992335	SIX POINTS MTR CO	15201 N RAV		EDR US Hist Auto Stat
PHOENIX	1009125105	BOWMAN R V	10131 N RAV		EDR US Hist Cleaners
PHOENIX	1008991685	SPEARS J S	28357 N RAV		EDR US Hist Auto Stat
PHOENIX	1008992498	LEEDS A E	65022 N RAV		EDR US Hist Auto Stat
PHOENIX	1008992353	TURNER F C	1283 N RAV		EDR US Hist Auto Stat
PHOENIX	1008992175	DOMBEY L A	42457 N RAV		EDR US Hist Auto Stat
PHOENIX	1009124989	KIRK J E	91435 N RAV		EDR US Hist Cleaners
PHOENIX	1009125010	POHLE RAY DRY CLNRS	142 N RAV		EDR US Hist Cleaners
PHOENIX	1009125008	PHOENIX LAUNDRY & DRY CLEANING	33373 N RAV		EDR US Hist Cleaners
PHOENIX	1008992184	SABAN M J	12353 N RAV		EDR US Hist Auto Stat
PHOENIX	1008991840	WALLIES DOWNTOWN SERV	3941 N RAV		EDR US Hist Auto Stat

City	EDR ID	Site Name	Site Address	Zip	Database(s)
PHOENIX	1008992333	SCHWARTZ BERNARD	49717 N RAV		EDR US Hist Auto Stat
PHOENIX	1008992078	PERRYS AUTO SERV	1247 N RAV		EDR US Hist Auto Stat
PHOENIX	1009122205	SUTTER E C	3616 N RAV		EDR US Hist Auto Stat
PHOENIX	1009125029	MONROE S A	3546 N RAV		EDR US Hist Cleaners
PHOENIX	1008992496	LAMBIE N W	30217 N RAV		EDR US Hist Auto Stat
PHOENIX	1008991848	WOOS SHELL STA	44007 N RAV		EDR US Hist Auto Stat
PHOENIX	1008992183	RUST L A	2227 N RAV		EDR US Hist Auto Stat
PHOENIX	1008992205	HAAS L E	6017 N RAV		EDR US Hist Auto Stat
PHOENIX	1008991422	MUNDALL M C	49707 N RAV		EDR US Hist Auto Stat
PHOENIX	1008993232	CAPITOL BRAKE & WHEEL ALIGNMENT	1027 N RAV		EDR US Hist Auto Stat
PHOENIX	1009122228	WESTERN TRANSPORT CO	3707 N RAV		EDR US Hist Auto Stat
PHOENIX	1008992207	HALL T J	52162 N RAV		EDR US Hist Auto Stat
PHOENIX	1009125035	NORTHWEST HOME LDRY	41251 N RAV		EDR US Hist Cleaners
PHOENIX	1008993222	PHILBECKS GULF SERV	70119 N RAV		EDR US Hist Auto Stat
PHOENIX	1009125118	ENCANTO LDRY	28027 N RAV		EDR US Hist Cleaners
PHOENIX	1008992479	HALLEN J W	1166 N RAV		EDR US Hist Auto Stat
PHOENIX	1009125102	BLACKKETTER W A	71112 N RAV		EDR US Hist Cleaners
PHOENIX	1008991435	WESTWOOD OIL CO	52442 N RAV		EDR US Hist Auto Stat
PHOENIX	1008992339	SORRELLS R C	12628 N RAV		EDR US Hist Auto Stat
PHOENIX	1008992586	B & R SERV STA	50021 N RAV		EDR US Hist Auto Stat
PHOENIX	1008992082	RAY & HOWIE	13143 N RAV		EDR US Hist Auto Stat
PHOENIX	1008993218	ARIZONA AUTOMOBILE CO	62174 N RAV		EDR US Hist Auto Stat
PHOENIX	1008991847	WINKLER EDWD F	13502 N RAV		EDR US Hist Auto Stat
PHOENIX	1008991425	PALMCROFT SERV STA	16027 N RAV		EDR US Hist Auto Stat
PHOENIX	1009125114	DESPATCH LDRY	1311 N RAV		EDR US Hist Cleaners
PHOENIX	1009124949	KNAPE CARPET CONTRACTING CO	40325 N RAV		EDR US Hist Cleaners
PHOENIX	1008992338	SMITTYS ONESTOP SERV	82035 N RAV		EDR US Hist Auto Stat
PHOENIX	1008991683	SOUBIE M A	42207 N RAV		EDR US Hist Auto Stat
PHOENIX	1008991507	HUTTON W E	60035 N RAV		EDR US Hist Auto Stat
PHOENIX	1008992363	WHITNEY L C	3166 N RAV		EDR US Hist Auto Stat
PHOENIX	1009125041	PITZER CHARLOTTE	42235 N RAV		EDR US Hist Cleaners
PHOENIX	S106854279	BETHANY HOME OUTFALL CHANNEL	REACH B -73RD AVE TO 67TH AVE		Dry Wells
PHOENIX	S106202291	PHOENIX, CITY OF	7696 NO. RED MOUNTAIN RD.		SPILLS
PHOENIX	96475581		RESIDENTAL ST LOCATED AT 13000 N. 33RD PLACE		ERNS
PHOENIX	S108932491	PHOENIX SKY HARBOR I.A.T.	RETENTION LOCATED EAST OF TERMINAL 4		Dry Wells
PHOENIX	1008992022	VICKERS ARIZONA OIL CO	4733 W RHORNMS RD		EDR US Hist Auto Stat
PHOENIX	1016342578	AIRGAS USA LLC	1570 RIVERVIEW AVE	85034	FINDS
PHOENIX	1016953756	TRICOM COASTINGS, INC.	1910 E RIVERVIEW DR	85034	RCRA-CESQG
PHOENIX	99608244		ROADWAY EXPRESS		ERNS
PHOENIX	8722153		ROADWAY EXPRESS (E. LEVINE)		ERNS
PHOENIX	S106196841	UNKNOWN	ROCK BRIDGE-DRAMADARI		SPILLS
PHOENIX	S114970305	CITY OF PHOENIX - WATER DEPARTMENT PROPERTY	8902 W ROESER		RGA LUST
PHOENIX	S114970323	CITY OF PHX WATER DEPT PROPERTY	8902 W ROESER		RGA LUST
PHOENIX	S114976201	PHOENIX, CITY OF - WATER DEPARTMENT PROPERTY	8902 W ROESER		RGA LUST
PHOENIX	1012197734	6437 WEST ROOSELVELT STREET	6437 WEST ROOSELVELT STREET		US CDL

City	EDR ID	Site Name	Site Address	Zip	Database(s)
PHOENIX	S113878712	SWANK CLEANERS	16 W ROOSEVELT		DRYCLEANERS
PHOENIX	S114974471	MARICOPA MEDICAL CENTER	2601 E ROOSEVELT		RGA LUST
PHOENIX	S114976010	PHOENIX FIRE STATION #11	2727 E ROOSEVELT		RGA LUST
PHOENIX	S114976552	PRUDENTIAL OVERALL SUPPLY CO	5102 W ROOSEVELT		RGA LUST
PHOENIX	S114975318	NATIONAL GUARD MAINTENANCE #1	1614 W ROOSEVELT		RGA LUST
PHOENIX	S114968800	CIRCLE K # 114	614 W ROOSEVELT		RGA LUST
PHOENIX	S114972038	FIRE STATION #11	2727 E ROOSEVELT		RGA LUST
PHOENIX	S114975983	PHOENIX FIRE STATION # 11	2727 E ROOSEVELT		RGA LUST
PHOENIX	1008992737	JOHNSONS UNION~761546<STA	76154 E ROOSEVELT		EDR US Hist Auto Stat
PHOENIX	S114977030	ROBERT & PEGGY DIGBY	2131 W ROOSEVELT		RGA LUST
PHOENIX	1008992790	CLAY BRAKO & WHOOL ALIG IIMENT I	2110 ROOSWVELT ST		EDR US Hist Auto Stat
PHOENIX	2003131293		EN ROUTE		HMIRS
PHOENIX	1008992008	JOHNNYS AUTO SERVICE	28 E ROY ROGERS RD		EDR US Hist Auto Stat
PHOENIX	S104851696	UNION PACIFIC RAILROAD	RRMP 911.77		SPILLS
PHOENIX	S104851501	UNION PACIFIC RR	RRMP 907		SPILLS
PHOENIX	S103773668	UNION PACIFIC RAIL ROAD	RRMP 906		SPILLS
PHOENIX	S104851777	UNION PACIFIC RAILROAD	RRMP 906		SPILLS
PHOENIX	S106202766	UNION PACIFIC RR	RRMP 907.5, TRACKS 19-20		SPILLS
PHOENIX	S102769523	UNION PACIFIC	RRMP 907		SPILLS
PHOENIX	S104851613	UNION PACIFIC RR	RRMP 900.4		SPILLS
PHOENIX	1008992208	HANCOCK T B	5212 ST RT		EDR US Hist Auto Stat
PHOENIX	96475568		A RUPTURED DOME GASKET ALLOWED THE REALEASE OF PRODUCT	85007	ERNS
PHOENIX	S106202594	DAD'S TRUCKING	16 ST, S OF MARICOPA FWY.		SPILLS
PHOENIX	20017319		I-17 S - NORTH OF GRANT ST		HMIRS
PHOENIX	S114971897	FAA MALS/RAIL PHOENIX	1000 FT S OF BUCKEYE 25 FT E O		RGA LUST
PHOENIX	S114971895	FAA MALRS PHOENIX	1000 FT S OF BUCKEYE 25 FT E O		RGA LUST
PHOENIX	S114974010	KNOCHEL BROS INC	16 ST S OF HAPPY VALLEY ROAD		RGA LUST
PHOENIX	1008993324	GENES UNION	76 2120 S 7TH ST?GIANT		EDR US Hist Auto Stat
PHOENIX	S114974009	KNOCHEL BROS INC	16 ST S OF HAPPY VALLEY RD		RGA LUST
PHOENIX	1007443819	19TH AVE LANDFILL	1 MI S OF I 10 E ON 19TH AVE ON E SIDE		ODI
PHOENIX	1009125175	COUNTS CLUENERM & LAUNDLRY	4820 I S IFILL SI		EDR US Hist Cleaners
PHOENIX	S106197378	BLM	70 FT S. DEER VALLEY RD-14 ST.		SPILLS
PHOENIX	S106202511	SCOTTY'S POTTY'S	I-17, S. OF BETHANY HOME RD.		SPILLS
PHOENIX	S106202565	PHOENIX, CITY OF, BOMB SQUAD	1/2 M. S. BROADWAY/E 27 AVE.		SPILLS
PHOENIX	96486761		SADDLE TANK ON A TRACTOR TRAILER ROCKS PUNCTURED TANK		ERNS
PHOENIX	S106201816	PHOENIX, CITY OF WATER WORKS	SALT RIVER RESERVATION		SPILLS
PHOENIX	96475471		SALT RIVER BRIDGE AND CENTER		ERNS
PHOENIX	S102769524	UNKNOWN/COP	SALT RIVER & 91 AVE.		SPILLS
PHOENIX	S106197128	UNKNOWN	SALT RIVER & 35 AVE.		SPILLS
PHOENIX	S103809883	RIO SALADO PROJECT - PHOENIX REACH	SALT RIVER I-10 OVERPASS/19TH AVE OVERPASS	0	SHWS
PHOENIX	S114982436	RIO SALADO PROJECT - PHOENIX REACH	SALT RIVER I-10 OVERPASS/19TH AVE OVERPASS		RGA HWS
PHOENIX	8874267		SAM'S SELF SERVICE K SAYEGH		ERNS
PHOENIX	2014085748		3750 WEST SAN MIGUEL		ERNS
PHOENIX	1008991209	SAFFELL R R S CENTRAL COR SOUTHERN RT	5 SANDERS E C 1544 W VAN BUREN		EDR US Hist Auto Stat
PHOENIX	96486800		SCENE ISOLATED		ERNS
PHOENIX	S114972093	FIRESTONE #26CM	14036 N SCOTTSDALE RD		RGA LUST
PHOENIX	S105762580	MILLENIUM ESTATES	SEC 83RD AVE & BUCKEYE RD		Dry Wells

City	EDR ID	Site Name	Site Address	Zip	Database(s)
PHOENIX	S104531086	TOUCHSTONE II	SEC 55TH AVENUE & GROVERS AVE		Dry Wells
PHOENIX	S109131982	BERKANA ON 12TH STREET	SEC 12TH ST & BELL RD		Dry Wells
PHOENIX	S109347740	ANTHEM UNIT 81-B	SEC 51ST AVE & CIRCLE MOUNTAIN RD		Dry Wells
PHOENIX	S109588470	PALOMINO COMMUNITY	SEC PARADISE LANE & 26TH PLACE		Dry Wells
PHOENIX	S111787203	EAST LAKE PARK	SEC 15TH ST & JEFFERSON		Dry Wells
PHOENIX	S103814317	NORTH MOUNTAIN VILLAGE	SEC 35TH AVE. & THUNDERBIRD		Dry Wells
PHOENIX	S108170177	SOUTHERN VIEWS	SEC SOUTHERN & 31ST AVE		Dry Wells
PHOENIX	S108932875	VILLAGES AT LAVEEN RANCH	SEC BASELINE RD & 52ST AVENUE		Dry Wells
PHOENIX	S109347696	ROOSEVELT 12-13 LOFTS	SEC ROOSEVELT ST & 13TH AVE		Dry Wells
PHOENIX	S108415630	LAVEEN MEADOWS - PHASE 2	SEC 67TH AVE & BASELINE		Dry Wells
PHOENIX	S108932966	YORKSHIRE CROSSING	SEC OF YORKSHIRE DR & 27TH AVE		Dry Wells
PHOENIX	S108415696	VILLAS AT TOSCANA II	SEC 32ND ST & BASELINE		Dry Wells
PHOENIX	S117576817	WESTERN REFINING FACILITIES IMPROVEMENTS	SEC 59TH AVE & BUCKEYE		Dry Wells
PHOENIX	S106097821	FRY'S FOOD STORE#73	SEC 67TH AVENUE &HAPPY VALLEY RD.		Dry Wells
PHOENIX	S109588463	HILTON GARDEN INN	SEC 20TH DRIVE & CREDENCE		Dry Wells
PHOENIX	S108931985	COUNTRY PLACE K-8	SEC COUNTRY PLACE BLVD & 102ND PLACE		Dry Wells
PHOENIX	S108519185	RIVERBEND I, UNIT B	SEC 55TH AVE & ELWOOD ST		Dry Wells
PHOENIX	S109132140	HURLEY RANCH	SEC LOWER BUCKEYE & 91ST AVE		Dry Wells
PHOENIX	S105113723	NANTUCKET	SEC MCQUEEN & PECOS		Dry Wells
PHOENIX	S108931827	CAMELBACK RANCH - UNIT 4	SEC CAMELBACK RD & 111TH AVE		Dry Wells
PHOENIX	S106227259	TARGET DISTRIBUTION CENTER	SEC 75TH AVE & VAN BUREN ST		Dry Wells
PHOENIX	S109347697	RANCHO VERDE MARKETPLACE	SEC SOUTHERN AVE & 51ST AVE		Dry Wells
PHOENIX	S109132289	SEVENTH STREET VILLAS	SEC SEVENTH ST & APOLLO RD		Dry Wells
PHOENIX	S108250600	MATHEW HENSON-HOPE VI-PHASE III	SEC 11TH AVE & GRANT		Dry Wells
PHOENIX	S108931993	COUNTRY PLACE PHASE II, PARCEL 23	SEC 99TH AVENUE & RIVERWOOD BLVD		Dry Wells
PHOENIX	S108169940	FOOTHILLS PASEO II	SEC OF 40TH ST & COTTONWOOD LN		Dry Wells
PHOENIX	S111381682	COVINGTON PLAZA	SEC 7TH ST & UNION HILLS		Dry Wells
PHOENIX	S109588465	NATIONAL CEMETERY OF ARIZONA	SEC CAVE CREEK RD & PINNACLE PEAK RD		Dry Wells
PHOENIX	S104642898	MOUNTAIN COVE @ SOUTH MOUNTAIN	SEC S MOUNTAIN AVE & 20TH ST		Dry Wells
PHOENIX	S108932499	PINNACLE RANCH	SEC 83RD AVENUE & PINNACLE PEAK ROAD		Dry Wells
PHOENIX	S108519048	ARROWHEAD VILLAS	SEC LOOP 101 & 51ST AVE		Dry Wells
PHOENIX	S105762584	ARLINGTON ESTATES-PHASE II	SEC 43RD AVE & VINEYARD RD		Dry Wells
PHOENIX	S108931984	COUNTRY PLACE -PARCELS 30 & 31	SEC LOWER BUCKEYE RD & 95TH AVE		Dry Wells
PHOENIX	S108794538	LAVEEN VILLAGE III	SEC SOUTHERN AVE & 31ST AVE		Dry Wells
PHOENIX	S109132142	INDIAN PARK PLAZA	SEC 67TH AVE & INDIAN SCHOOL		Dry Wells
PHOENIX	S117884806	ARTESA	SEC 43RD AVE & BASELINE		Dry Wells
PHOENIX	S109132348	TARGET SOUTHWEST DISTRIBUTION CTR	SEC 75TH AVE & VAN BUREN		Dry Wells
PHOENIX	S109132300	SONORAN FOOTHILLS APIS NORTH & SOUTH	SEC OF N. VALLEY RD & DOVE VALLEY		Dry Wells
PHOENIX	S106598856	CERRANO	SEC GOODMAN DR & 39TH LANE		Dry Wells
PHOENIX	S108931995	COUNTRY PLACE PHASE 2A	SEC 99TH AVE & RIVERWOOD BLVD		Dry Wells
PHOENIX	S109588462	VALLEY METRO RAIL-SPRINT	SEC 19TH AVE & CAMELBACK		Dry Wells
PHOENIX	S108932811	TIVOLI - PHASE 2	SEC 95TH AVE & ILLINI ST		Dry Wells
PHOENIX	S109347680	FOUR SONS FOODSTORE	SEC LOWER BUCKEYE & 99TH AVE		Dry Wells
PHOENIX	S104282245	JOHN C. LINCOLN HEALTH NETWORK	SEC LOOP 101 & 27TH AVE		Dry Wells
PHOENIX	S107503836	LAVEEN MEADOWS	SEC 67TH AVE & BASELINE RD		Dry Wells
PHOENIX	S104642890	MACK 75TH AVE-PHASE II	SEC 75TH AVE & ROOSEVELT ST		Dry Wells
PHOENIX	S108794517	GRAYSON SQUARE	SEC 27TH AVE & BROADWAY		Dry Wells

City	EDR ID	Site Name	Site Address	Zip	Database(s)
PHOENIX	93326504		2113 E. SELLS		ERNS
PHOENIX	1008991588	MIKES UNION	76 SERVICE 2415 W GLENDALE AV		EDR US Hist Auto Stat
PHOENIX	1008991630	TED & BOBS	66 SERVICE 6502 N 16TH ST		EDR US Hist Auto Stat
PHOENIX	92257382		SERVICE STATION #18-603 3548 WEST BELL RD		ERNS
PHOENIX	S107599790	PHOENIX CITY OF	801 E SHARATON		MANIFEST
PHOENIX	S114977779	SILVER TOUCH CAR WASH	3240 E SHEA		RGA LUST
PHOENIX	S114980628	WEISS GUYS CAR WASH #7	3240 E SHEA		RGA LUST
PHOENIX	S114978419	SUPERPUMPER #1	4934 E SHEA BLVD		RGA LUST
PHOENIX	S113877616	M & N CLEANERS DBA CARNATION 1	3228 E SHEA		DRYCLEANERS
PHOENIX	2002080405		7002 W SHENMAN		HMIRS
PHOENIX	S114981424	APS	300 E. SHERIDAN		RGA HWS
PHOENIX	S114982755	WATER RESOURCES INTERNATIONAL	2320 W. SHERMAN		RGA HWS
PHOENIX	S114982271	PAN GLOW	2401 W. SHERMAN		RGA HWS
PHOENIX	S114973722	JC BANGERTER TRUCKING	8211 WEST SHERMAN ST		RGA LUST
PHOENIX	S114981498	ARIZONA TRUCKING AND STORAGE	2320 W. SHERMAN		RGA HWS
PHOENIX	2000029538		SHERMAN ST		HMIRS
PHOENIX	S106196988	NAVAJO TRUCKING/VWR	6201 W. SHERMAN ST.		SPILLS
PHOENIX	S114973648	J C BANGERTER TRUCKING	8211 WEST SHERMAN STREET		RGA LUST
PHOENIX	S114980865	WILLIAM W ARNETT	830 E SHERMAN		RGA LUST
PHOENIX	2000029438		SHERMAN ST.		HMIRS
PHOENIX	2000121036		W. SHERMAN ST.		HMIRS
PHOENIX	S114981912	GRILLE CORP	2412 W. SHERMAN		RGA HWS
PHOENIX	S114973647	J C BANGERTER TRUCKING	8211 W SHERMAN		RGA LUST
PHOENIX	S114973721	JC BANGERTER TRUCKING	8211 W SHERMAN ST		RGA LUST
PHOENIX	2000029439		SHERMAN ST.		HMIRS
PHOENIX	2000029536		SHERMAN ST		HMIRS
PHOENIX	2000090107		SHERMAN ST		HMIRS
PHOENIX	S114981874	GEORGE AND SONS STEEL	6002 W. SHERMAN		RGA HWS
PHOENIX	2002085292		SHERMAN STREET		HMIRS
PHOENIX	2000029218		SHERMAN ST		HMIRS
PHOENIX	20017218		SHERMAN DR		HMIRS
PHOENIX	2002085290		SHERMAN STREET		HMIRS
PHOENIX	S114982411	RED HARDY CONCRETE	6021 W. SHERMAN		RGA HWS
PHOENIX	S114981636	CENTRAL MILLWORK	2405 W. SHERMAN		RGA HWS
PHOENIX	S114967063	ARNETT TRANSPORTATION	830 E SHERMAN		RGA LUST
PHOENIX	2002082274		SHERMAN WAY		HMIRS
PHOENIX	S114972735	GEORGE & SONS STEEL	6002 W SHERMAN		RGA LUST
PHOENIX	S114982591	SUPERCHROME BY OVALCHROME	2405 W. SHERMAN		RGA HWS
PHOENIX	2000029217		SHERMAN ST		HMIRS
PHOENIX	2000029537		SHERMAN ST		HMIRS
PHOENIX	2004050280		7002 W. SHERMIN RD		HMIRS
PHOENIX	1008991714	MARVS AUTOMOTIVE REPAIP C	80 DY SHOP 4215 N 7TH ST		EDR US Hist Auto Stat
PHOENIX	2004091258		SHY HARBOR AIRPORT		HMIRS
PHOENIX	S108932092	ENCANTOBELLA	SOUTH SIDE OF BELL & 49TH WAY		Dry Wells
PHOENIX	S103773671	PHOENIX, CITY OF	SKUNK CREEK LANDFILL		SPILLS
PHOENIX	S106196466	UNKNOWN	SKUNK CREEK & 83 AVE.		SPILLS
PHOENIX	S106196238	UNKNOWN	SKUNK CREEK LANDFILL		SPILLS

City	EDR ID	Site Name	Site Address	Zip	Database(s)
PHOENIX	2013053646		3400 WEST SKY HARBOR		ERNS
PHOENIX	S114976113	PHOENIX TRACON	2400 E SKY HARBOR		RGA LUST
PHOENIX	20014789		SKY HARBOR		HMIRS
PHOENIX	S114976240	PHX/ATCT	3440 E SKY HARBOR		RGA LUST
PHOENIX	S114971903	FAA PHOENIX TRACON	2400 E SKY HARBOR		RGA LUST
PHOENIX	93322401		SKY HARBOR TERMINAL 4, N. PARKING GARAGE	85034	ERNS
PHOENIX	S114981365	AIRLINE MAINTENANCE BUILDING	SKY HARBOR AIRPORT		RGA HWS
PHOENIX	S103773672	AIR FORCE NATIONAL GUARD	SKY HARBOR AIRPORT		SPILLS
PHOENIX	2003125678		SKY HARBOR INTERNATIONAL AIRPO		HMIRS
PHOENIX	2011983543		8400 E SKY HARBOR BLVD		ERNS
PHOENIX	S106201813	UNDERGROUND CONSTRUCTION CO.	SKY HARBOR AIRPORT, TERM. #4		SPILLS
PHOENIX	S114977805	SKY HARBOR AIRPORT TERMINAL 2	3400 W SKY HARBOR		RGA LUST
PHOENIX	S114971900	FAA PHOENIX ACTC	3440 E SKY HARBOR		RGA LUST
PHOENIX	S114977806	SKY HARBOR AIRPORT TERMINAL 2	SKY HARBOR 3400 W SKY HARBOR		RGA LUST
PHOENIX	S103773673	UNKNOWN/COP	SKY HARBOR AIRPORT		SPILLS
PHOENIX	1016983529		SKY HARBOR AIRPORT, PHOENIX		FINDS
PHOENIX	S106201755	TANNER CONSTRUCTION CO.	SKY HARBOR AIRPORT, TERM. #4		SPILLS
PHOENIX	S106201966	DYN-AIR	SKY HARBOR AIRPORT, TERM. #4		SPILLS
PHOENIX	94101016		SKY HARBOR INTERNATIONAL AIRPO		HMIRS
PHOENIX	91223730		3400 SKYHARBOR BLVD	85003	ERNS
PHOENIX	96473277		3400 SKYHARBOR BLVD GATE 22		ERNS
PHOENIX	2014081134		3400 EAST SKYHARBOR BLVD		ERNS
PHOENIX	2000091345		SKYHARBOR AIRPORT AA CX FACILI		HMIRS
PHOENIX	1008992115	KISS INC	601 N SLATE ST		EDR US Hist Auto Stat
PHOENIX	S106202456	UNKNOWN	SMITTY'S, CAVE CREEK & HATCHER		SPILLS
PHOENIX	S103773387	RINCHEM	1/2 MI SO 44 ST & WASHINGTON		SPILLS
PHOENIX	S106196228	SOUTHERN PACIFIC RAILROAD	IN SO. PACIFIC PHX. YARD		SPILLS
PHOENIX	94380924		1841 WEST SONORA (ALLEY BEHIND)	85041	ERNS
PHOENIX	1008991849	WORDLAW CLAUDE	1304 SONORAN CT		EDR US Hist Auto Stat
PHOENIX	1008992075	OROZCO A B	746 SONORAN CT		EDR US Hist Auto Stat
PHOENIX	2003656817		907 SOTH 12 ST/ RAIL YARD		ERNS
PHOENIX	93346286		I-10, SOUTH SIDE OF FREEWAY, ACCESS RD AT 7TH AVE		ERNS
PHOENIX	2001579322		I-17 SOUTHBOUND		ERNS
PHOENIX	96510809		I-17 SOUTHBOUND 100 MILE STRETCH FROM CAMP VERDE TO PHOENIX		ERNS
PHOENIX	98418197		SOUTHBOUND I17 MM228		ERNS
PHOENIX	S114982791	WQ-A-1 TIRES	1825 WEST SOUTHER		RGA HWS
PHOENIX	S107599789	PHOENIX CITY OF PUBLIC WORKS BOPA DAY	2030 E SOUTHERN HERMOSA PARK		MANIFEST
PHOENIX	87759		SOUTHERN PACIFIC RR SIDING 51 ST AVE AND MADISON AV		ERNS
PHOENIX	S114976235	PHX SOUTH CO #163166	115 W SOUTHERN		RGA LUST
PHOENIX	S114969691	CIRCLE K #2708776	1544 E SOUTHERN		RGA LUST
PHOENIX	S114969001	CIRCLE K # 851	3449 W SOUTHERN		RGA LUST
PHOENIX	S114972296	FORMER CIRCLE K # 1790	709 W SOUTHERN		RGA LUST
PHOENIX	1012147696	SAFEWAY @ SOUTH MOUNTAIN	1533 E SOUTHERN AVE	85040	FINDS
PHOENIX	A100380947	CLOSED - ARID SOLUTIONS (CITY OF PHX JURISDICTION)	3815 EAST SOUTHERN		AST
PHOENIX	S114971334	EAST RESTHAVEN PARK CEMETERY	4310 E SOUTHERN		RGA LUST

City	EDR ID	Site Name	Site Address	Zip	Database(s)
PHOENIX	S114978469	SWENGEL-ROBBINS INC	837 E SOUTHERN		RGA LUST
PHOENIX	S114972353	FORMER CIRCLE K #851	3449 W SOUTHERN		RGA LUST
PHOENIX	S114981652	CHEMONICS LAB DIV MCKENZIE	734 E SOUTHERN PACIFIC		RGA HWS
PHOENIX	S114981608	CANYON INDUSTRIES	234 E SOUTHERN PACIFIC DR.		RGA HWS
PHOENIX	1008992525	LEAVERTONS GARAGE	2944 E SOUTHSHORE DR		EDR US Hist Auto Stat
PHOENIX	90466084		SPEEDWAY SUBSTATION BEELINE HWY AND GILB		ERNS
PHOENIX	90187214		SPEEDWAY SUBSTATION BEELINE HWY AND GILBERT RD.		ERNS
PHOENIX	96475051		NO SPILL OR RELEASE	85003	ERNS
PHOENIX	S106201779	PHOENIX, CITY OF	SQUAW PEAK WASTE TREATMENT		SPILLS
PHOENIX	S106197307	UNKNOWN	SQUAW PEAK PKWY/ISR-BETHANY		SPILLS
PHOENIX	1008991701	SUTHERLANDS SERV STA	16212 N ST		EDR US Hist Auto Stat
PHOENIX	1008992517	DUNBAR JACK	20071 N ST		EDR US Hist Auto Stat
PHOENIX	1008992197	FUCIARELLI A L	92216 N ST		EDR US Hist Auto Stat
PHOENIX	1008992400	CHRISMAN ROY	90017 N ST		EDR US Hist Auto Stat
PHOENIX	1009125044	S & N LDRY	23387 N ST		EDR US Hist Cleaners
PHOENIX	1009125058	WHITE WAY LDRY	20471 N ST		EDR US Hist Cleaners
PHOENIX	1008993239	DAHL DICK AUTO REPR SERV	40013 N ST		EDR US Hist Auto Stat
PHOENIX	1008992401	COFFER J O	24 ST		EDR US Hist Auto Stat
PHOENIX	1008992178	EICH P J JR	20916 N ST		EDR US Hist Auto Stat
PHOENIX	1009125033	NADAY A B	31420 N ST		EDR US Hist Cleaners
PHOENIX	1009122225	OSSIE GEO	48481 N ST		EDR US Hist Auto Stat
PHOENIX	1008991519	KRAUS R D	12017 N ST		EDR US Hist Auto Stat
PHOENIX	1008991681	SKINNER W H	7 ST		EDR US Hist Auto Stat
PHOENIX	1009125104	BOBS FRENCH HAND LDRY	7027 N ST		EDR US Hist Cleaners
PHOENIX	1009125062	BARTHCLEMY R J RUG & FURN CLNRS	51161 N ST		EDR US Hist Cleaners
PHOENIX	1009125088	WESTERN CLEANERS	12053 N ST		EDR US Hist Cleaners
PHOENIX	1008991414	MC HUGH R G	26017 N ST		EDR US Hist Auto Stat
PHOENIX	1008992362	WHITLEY GARAGE	42291 N ST REAR		EDR US Hist Auto Stat
PHOENIX	1008991706	TRACHT J W W	41011 N ST		EDR US Hist Auto Stat
PHOENIX	1008992177	DRISCOLL AUTOMOTIVE SERV	25011 N ST		EDR US Hist Auto Stat
PHOENIX	1008991534	MAROVICH NICK	25487 N ST		EDR US Hist Auto Stat
PHOENIX	1009125030	MONTGOMERY D M MRS	41610 N ST		EDR US Hist Cleaners
PHOENIX	1009122227	STEYAERT NORMAN	49497 N ST		EDR US Hist Auto Stat
PHOENIX	1008991665	ROBINSON R M	47411 N ST		EDR US Hist Auto Stat
PHOENIX	1009125096	ANDERSON WALTER	21120 N ST		EDR US Hist Cleaners
PHOENIX	1009125119	GAINES V M	62224 N ST		EDR US Hist Cleaners
PHOENIX	1009125038	PARKER ESTELLE MRS	36217 N ST		EDR US Hist Cleaners
PHOENIX	1008992195	FREEMAN J S	44171 N ST		EDR US Hist Auto Stat
PHOENIX	1009124953	ACME CLNRS & LDRY	33163 N ST		EDR US Hist Cleaners
PHOENIX	1009122216	COOMES E N	18474 N ST		EDR US Hist Auto Stat
PHOENIX	1008991416	MOBILE SERV	9257 N ST		EDR US Hist Auto Stat
PHOENIX	1008992480	HINKLE RAY	5011 N ST		EDR US Hist Auto Stat
PHOENIX	1008993238	CROWER H B	36017 N ST		EDR US Hist Auto Stat
PHOENIX	1008991518	KOEHLER ELVIN	20011 N ST		EDR US Hist Auto Stat
PHOENIX	1009125032	MOUNTAIN VIEW LDRY	33292 N ST		EDR US Hist Cleaners
PHOENIX	1009125026	BR	15107 N ST		EDR US Hist Cleaners
PHOENIX	1009125063	BETTER HOMES SERV	15077 N ST		EDR US Hist Cleaners

City	EDR ID	Site Name	Site Address	Zip	Database(s)
PHOENIX	1008991513	JULIAN L H	40317 N ST		EDR US Hist Auto Stat
PHOENIX	1008992187	SCHNEE ROBT	46321 N ST		EDR US Hist Auto Stat
PHOENIX	1008993243	HATFIELD D W	24201 N ST		EDR US Hist Auto Stat
PHOENIX	1009125127	JENKIN H C	31733 N ST		EDR US Hist Cleaners
PHOENIX	1008992357	WALTERS A J	35017 N ST		EDR US Hist Auto Stat
PHOENIX	1008992192	FORD F A	25027 N ST		EDR US Hist Auto Stat
PHOENIX	1009124965	PLNT	9087 N ST		EDR US Hist Cleaners
PHOENIX	1009124961	BAND BOX CLNRS	62047 N ST		EDR US Hist Cleaners
PHOENIX	1009125103	BLADOW CARL	42051 N ST		EDR US Hist Cleaners
PHOENIX	1008991530	LORTS GULF SERV STA	70017 N ST		EDR US Hist Auto Stat
PHOENIX	1008993233	CARPENTER W B	20120 N ST		EDR US Hist Auto Stat
PHOENIX	1008992396	CAROLYNS PL	44017 N ST		EDR US Hist Auto Stat
PHOENIX	1008991695	STEWART & KELBY	88497 N ST		EDR US Hist Auto Stat
PHOENIX	1008992478	GRIMES W C	44057 N ST		EDR US Hist Auto Stat
PHOENIX	1008992515	DAVIS R L	4284 N ST		EDR US Hist Auto Stat
PHOENIX	1009125025	SUN VALLEY CLNRS	22111 N ST		EDR US Hist Cleaners
PHOENIX	1009125016	ROOSEVELT CLNRS	6032 N ST		EDR US Hist Cleaners
PHOENIX	1009125015	RITE WAY CLNRS	9173 N ST		EDR US Hist Cleaners
PHOENIX	1009124981	F & M CLEANERS	33332 N ST		EDR US Hist Cleaners
PHOENIX	1008991437	RAGLAND D D	9243 N ST		EDR US Hist Auto Stat
PHOENIX	1008991528	LONG C A	9327 N ST		EDR US Hist Auto Stat
PHOENIX	1009125082	TYSORS UNITED CLNRS	29061 N ST		EDR US Hist Cleaners
PHOENIX	1009124983	FERGUSON J E	31171 N ST		EDR US Hist Cleaners
PHOENIX	1009122221	HARRIS SERV STA	9017 N ST		EDR US Hist Auto Stat
PHOENIX	1008991676	SHELL STA	29021 N ST		EDR US Hist Auto Stat
PHOENIX	1008991844	WILBURS MOBILE SERV	62077 N ST		EDR US Hist Auto Stat
PHOENIX	1008991417	MOORE H H	37001 N ST		EDR US Hist Auto Stat
PHOENIX	1009122218	GASTELUM FABIAN	31111 N ST		EDR US Hist Auto Stat
PHOENIX	1008991423	NORTHSIDE OIL CO	47331 N ST		EDR US Hist Auto Stat
PHOENIX	1009125018	SERMAN HARRY	61824 N ST		EDR US Hist Cleaners
PHOENIX	1009124969	C & C	40007 N ST		EDR US Hist Cleaners
PHOENIX	1009125129	LAUNDROMAT	19171 N ST		EDR US Hist Cleaners
PHOENIX	1009124977	EAGER J G & SON DRY CLNRS	1241 N ST		EDR US Hist Cleaners
PHOENIX	1008993228	BLAIR & CLAVER MTR CO	22711 N ST		EDR US Hist Auto Stat
PHOENIX	1008992065	BRANSCOME H S	36187 N ST		EDR US Hist Auto Stat
PHOENIX	1008992070	BURKES TEXACO STA	16027 N ST		EDR US Hist Auto Stat
PHOENIX	1008992397	CARTER G C	22012 N ST		EDR US Hist Auto Stat
PHOENIX	1008992067	BROWN C L	12257 N ST		EDR US Hist Auto Stat
PHOENIX	1009125011	PROSCHEL W F	60720 N ST		EDR US Hist Cleaners
PHOENIX	1008992481	HORN G H	11012 N ST		EDR US Hist Auto Stat
PHOENIX	1008992336	SLAUGHTER L E	2199 N ST		EDR US Hist Auto Stat
PHOENIX	1008992182	RUDOLPHS CHEVROLET	42657 ST		EDR US Hist Auto Stat
PHOENIX	1008991419	MOSLEY H M	28432 N ST		EDR US Hist Auto Stat
PHOENIX	1008993248	HIATT O W	62024 N ST		EDR US Hist Auto Stat
PHOENIX	1008992352	TUCKER J F	46367 N ST		EDR US Hist Auto Stat
PHOENIX	1008991843	WELMAN R G	23377 N ST		EDR US Hist Auto Stat
PHOENIX	1008991677	SHELTON W A	15197 N ST		EDR US Hist Auto Stat

City	EDR ID	Site Name	Site Address	Zip	Database(s)
PHOENIX	1008991436	POWERS C T	24011 N ST		EDR US Hist Auto Stat
PHOENIX	1008991511	JONES DANL	28 ST		EDR US Hist Auto Stat
PHOENIX	1009125036	O K HELP YOURSELF LAUNDRY	2112 N ST		EDR US Hist Cleaners
PHOENIX	1008991679	SHIELDS R C	48151 N ST		EDR US Hist Auto Stat
PHOENIX	1008991510	PHILLIPS JIGGS CHEVRON SERV STA	53507 N ST		EDR US Hist Auto Stat
PHOENIX	1008992488	JEFFRIES G G	50932 N ST		EDR US Hist Auto Stat
PHOENIX	1008993225	BARNES H F	26212 N ST		EDR US Hist Auto Stat
PHOENIX	1009124990	LOWRY MAURICE	40237 N ST		EDR US Hist Cleaners
PHOENIX	1008993030	PERDUES SERV STA	4014 W STARWARD CT		EDR US Hist Auto Stat
PHOENIX	1008992621	FIVE STAR OIL CO	3201 W STARWARD CT		EDR US Hist Auto Stat
PHOENIX	1008991860	BLACKS TEXACO SERV STA	2746 W STARWARD CT		EDR US Hist Auto Stat
PHOENIX	1008992730	J & O SERV	3159 W STARWARD CT		EDR US Hist Auto Stat
PHOENIX	1008992055	DICKS SUPER SERV STA	2802 W STARWARD CT		EDR US Hist Auto Stat
PHOENIX	1008993139	ZAKERS VIC OIL CO	3502 W STARWARD CT		EDR US Hist Auto Stat
PHOENIX	1008992745	LAWRENCE R W SERV STA	2722 W STARWARD CT		EDR US Hist Auto Stat
PHOENIX	1008991859	BILLS SERV	2611 W STARWARD CT		EDR US Hist Auto Stat
PHOENIX	1008991852	ACME OIL CO	3125 W STARWARD CT		EDR US Hist Auto Stat
PHOENIX	2012020126		STATE ROUTE 303		ERNS
PHOENIX	1008993320	FRANKS FREEWAY UNION	76 STATION 2225 W GRANT ST		EDR US Hist Auto Stat
PHOENIX	S108932680	STETSON VALLEY	STETSON VLLEY PKWY & 55TH AVE		Dry Wells
PHOENIX	S109132317	STETSON VALLEY - PARCELS 12 & 20	STETSON VALLEY PKWY		Dry Wells
PHOENIX	S109132319	STETSON VALLEY-PARCELS 18,19,21,22,24-26, 30-33	STETSON VALLEY PKWY - BTWN JOMAX & DYNAM		Dry Wells
PHOENIX	S106202058	PHOENIX, CITY OF	15 STREET & DEER VALLEY ROAD		SPILLS
PHOENIX	96486789		29 STREET AND BROADWAY		ERNS
PHOENIX	2005611211		6 STREET		ERNS
PHOENIX	97101670		SOUTHWEST SUBDV		HMIRS
PHOENIX	S108931964	CORDOVA ESTATES	SWC 79TH AVENUE & LOWER BUCKEYE		Dry Wells
PHOENIX	S106451968	BASELINE ROAD IMPROVEMENT	SWC 16TH STREET & BASELINE		Dry Wells
PHOENIX	S107503982	VISTA DEL SOL SUBDIVISION	SWC ROESER RD & 15TH AVE		Dry Wells
PHOENIX	S109347654	QUICK 'N CLEAN CAR WASH	SWC 83RD AVE & ENCANTO BLVD		Dry Wells
PHOENIX	S108931940	COLUMBIA PLAZA - PHASE 2	SWC CAMELBACK RD & 99TH AVE		Dry Wells
PHOENIX	S108169822	AVALON VILLAGE	SWC BASELINE RD & 63RD AVE		Dry Wells
PHOENIX	S109058801	VINETO	SWC 19TH AVE & VINEYARD		Dry Wells
PHOENIX	S109132283	SCHWAN'S CUSTOMER OPERATIONS CENTER	SWC 71ST AVE & ROOSEVELT ST		Dry Wells
PHOENIX	S108931963	CORDOVA ESTATES	SWC 79TH AVE & LOWER BUCKEYE		Dry Wells
PHOENIX	S108170236	TUSCANO ELEMENTARY SCHOOL	SWC ELWOOD ST & 79TH AVE		Dry Wells
PHOENIX	S117884815	BELLISIMA	SWC OF DIXILETA DR & 56TH ST		Dry Wells
PHOENIX	S109347714	CVS PHARMACY #7263	SWC CAMELBACK & 107TH AVE		Dry Wells
PHOENIX	S109132077	DESERT RIDGE SUPERBLOCK 11-INFRASTRUCTURE	SWC DEER VALLEY RD & 40TH ST		Dry Wells
PHOENIX	S109132079	DESERT SKY ESPLANADE PAD 1	SWC 75TH AVE & ENCANTO BLVD		Dry Wells
PHOENIX	S106965462	VILLAGE ROSE	SWC OF 67TH AVE & CACTUS		Dry Wells
PHOENIX	S107503779	DESERT WEST SYNTHETIC TURF SOCCER FIELD	SWC VIRGINIA AVE & 63RD AVE		Dry Wells
PHOENIX	S105113606	CENTRAL & DOBBINS	SWC CENTRAL AVE & DOBBINS		Dry Wells
PHOENIX	S109132235	PARADISE VALLEY HOSP. PARKING LOT EXT.	SWC BELL RD & 40TH STREET		Dry Wells
PHOENIX	S109588481	GULF ARIZONA PACKING	SWC SHERMAN ST & 71ST AVE		Dry Wells
PHOENIX	S108170144	ROGERS RANCH - UNIT 3	SWC 43RD AVE & VINEYARD RD		Dry Wells

City	EDR ID	Site Name	Site Address	Zip	Database(s)
PHOENIX	S108932573	ROGERS RANCH UNIT 2	SWC 43RD AVE & SOUTHERN AVE		Dry Wells
PHOENIX	S109132353	TESSERACT SCHOOL	SWC SHEA BLVD & 40TH ST		Dry Wells
PHOENIX	S117346556	SONORAN COMMONS TEMP. BASIN	SWC SONORAN DESERT & NORTH VALLEY		Dry Wells
PHOENIX	S114530065	RIDGEVIEW	SWC 32ND ST & DEER VALLEY		Dry Wells
PHOENIX	S109132122	GOOD SAMARITAN REG. MED. CENTER	SWC MCDOWELL RD. & 12TH STREET		Dry Wells
PHOENIX	S108519128	LAVEEN MEADOWS	SWC 67TH AVE & BASELINE		Dry Wells
PHOENIX	S108931791	BOUGAINVILLEA	SWC SOUTHERN AVE & COTTONFIELDS LN		Dry Wells
PHOENIX	S108931807	BUILDING A-C, PHOENIX I-10 BUSINESS PARK	SWC BROADWAY RD/32ND STREET		Dry Wells
PHOENIX	S109132247	PETE AND MAC'S	SWC HAPPY VALLEY RD & 16TH AVAE		Dry Wells
PHOENIX	S109347651	KOHL'S (VILLAGE AT COUNTRY CORNERS)	SWC LOWER BUCKEYE & 99TH AVE		Dry Wells
PHOENIX	S108932942	WHISPERING WIND CORPORATE BLDG	SWC WHISPERING WIND DR & 22ND AVE		Dry Wells
PHOENIX	S108169929	ESTRELLA MOUNTAIN VILLAGE	SWC BASELINE RD & 51ST AVE		Dry Wells
PHOENIX	S108932662	SOUTHERN VIEWS	SWC OF 31ST AVE & SOUTHERN AVE		Dry Wells
PHOENIX	S109347706	BASELINE ROAD IMPROVEMENTS	SWC 16TH ST & BASELINE RD		Dry Wells
PHOENIX	S109132295	SKY HARBOR BUSINESS PARK - LOT 3	SWC UNIVERISITY DR & 18TH PL		Dry Wells
PHOENIX	S109131980	BELL TOWNE CENTER PHASE 3A-TARGET SITE	SWC BELL RD & 7TH ST		Dry Wells
PHOENIX	S108932498	PINNACLE PARK - PHASE 1A	SWC PINNACLE PEAK RD & 11TH AVE		Dry Wells
PHOENIX	S109841259	DESERT RIDGE SUPERBLOCK 11-PARCEL 6	SWC OF DEER VALLEY DR & 40TH ST		Dry Wells
PHOENIX	S108932809	TIERRA ROSA	SWC 95TH AVE & CAMELBACK RD		Dry Wells
PHOENIX	S109131988	BOUGAINVILLEA-COTTONFIELDS GOLF	SWC SOUTHERN & COTTON FIELD		Dry Wells
PHOENIX	S112431586	LAVEEN MEADOWS - PARCEL 4	SWC MEADOWS LOOP WEST & 70TH AVE		Dry Wells
PHOENIX	S108931674	APRIA MEDICAL OFFICE/WAREHOUSE	SWC BROADWAY ROAD/32ND STREET		Dry Wells
PHOENIX	S108932870	VILLAGE AT SOUTH MOUNTAIN	SWC & SEC OF 32ND ST & BASELINE		Dry Wells
PHOENIX	S108932085	EMBARCADERO AT SOUTH MOUNTAIN	SWC 7TH AVE & SOUTH MOUNTAIN		Dry Wells
PHOENIX	S107503800	FARMINGTON GLEN	SWC BROADWAY RD & 99TH AVE		Dry Wells
PHOENIX	S108170251	VAQUERO ESTATES	SWC 43RD AVE & OLNEY		Dry Wells
PHOENIX	S110487495	SOUTHWEST ORTHOPEDIC & SPINE HOSPITAL	SWC 40TH ST & LOOP 202		Dry Wells
PHOENIX	S108250601	MATTHEW HENSON - PHASE III	SWC 7TH AVE & SHERMAN ST		Dry Wells
PHOENIX	S108794488	DOBBINS PLACE	SWC DOBBINS & 35TH AVE		Dry Wells
PHOENIX	S108932906	WALGREENS	SWC 51ST AVE & INDIANSCHOOL RD		Dry Wells
PHOENIX	S108415705	WILLOW RUN	SWC UTOPIA RD & 38TH ST		Dry Wells
PHOENIX	S108415692	UNION ELEMENTARY SCHOOL #3	SWC 87TH AVE & DURANGO ST		Dry Wells
PHOENIX	S116225933	COLLINS CREEK	SWC DIXILETA DR & N. VALLEY PKWY		Dry Wells
PHOENIX	S108932064	DYNAMITE MOUNTAIN RANCH	SWC OF DIXILETA DR & NORTH VALLEY PKWY		Dry Wells
PHOENIX	S111787211	FED EX GROUND	SWC 7TH AVE & PINNACLE PEAK		Dry Wells
PHOENIX	S114978096	SPTC PROPERTY	SWC JACKSON ST & 6TH ST		RGA LUST
PHOENIX	S111227189	FIAT OF PHOENIX	SWC 26TH AVE & BELL RD		Dry Wells
PHOENIX	S108794481	DARAVANTE	SWC MCDOWELL & 79TH AVE		Dry Wells
PHOENIX	S108519127	LAVEEN FARMS -UNIT II	SWC 67TH AVE & SOUTHERN		Dry Wells
PHOENIX	S110309988	NORTHGATE	SWC DANTE DR & MONTE CARLO AVE		Dry Wells
PHOENIX	S109058699	MARICOPA COUNTY ANIMAL CARE & CONTROL FACILITY	SWC 27TH AVE & ESTERBROOKS BLVD		Dry Wells
PHOENIX	S108932490	PHOENIX SELF STORAGE	SWC CAMELBACK RD & 83RD AVE		Dry Wells
PHOENIX	S110624830	SANMINA - SCI BUILDING F	SWC 35TH ST & ATLANTIC		Dry Wells
PHOENIX	S113877658	MARK'S CLEANERS	13835 N TATUM		DRYCLEANERS
PHOENIX	S113878770	TITAN CLEANERS & LAUNDRY	29850 N TATUM BLVD #103		DRYCLEANERS
PHOENIX	S117576802	TATUM U STORE	18625 N. TATUM BLVD		Dry Wells

City	EDR ID	Site Name	Site Address	Zip	Database(s)
PHOENIX	S114978535	TATUM RANCH GOLF CLUB	29888 N TATUM RANCH DR		RGA LUST
PHOENIX	S113876899	DANDY CLEANERS	TATUM & BELL		DRYCLEANERS
PHOENIX	99608545		TAXIWAY BRAVO NEAR TERMIA 4 ALPHA CONCOURSE 3000 SKY HARBOR		ERNS
PHOENIX	93329482		1618 W. TAYLOR	85041	ERNS
PHOENIX	S114975575	OWNER SERVICE STATION	128 E TAYLOR		RGA LUST
PHOENIX	S114974393	MALLERY SERVICE STATION	128 E TAYLOR		RGA LUST
PHOENIX	1009124652	DEPENDABLE LAUNDRY	10 E TAYLOR ST		EDR US Hist Cleaners
PHOENIX	2014099222		TERMINAL 4		ERNS
PHOENIX	2012022766		TERMINAL D, PHOENIX SKY HARBOR		ERNS
PHOENIX	96475610		IN THE PVE URBAN LAKE EASTO OF THE 11000 BLOCK OF N.28TH DRI	85003	ERNS
PHOENIX	94379755		THE NORTH/WEST CORNER OF 16TH ST & BROADWAY RD (BEHIND THE C		ERNS
PHOENIX	S114981842	FRAZEE PAINT	3212 W THOMAS		RGA HWS
PHOENIX	S114981758	DRY CLEANING BY GEORGE	5530 EAST THOMAS		RGA HWS
PHOENIX	1008992595	WHITAKER I N	2808 E THOMAS WIGEN B L E BWAY		EDR US Hist Auto Stat
PHOENIX	S114976884	RAYCO CAR SERVICE	4144 E THOMAS		RGA LUST
PHOENIX	S113878711	SWAN CLEANERS	THOMAS & 32ND		DRYCLEANERS
PHOENIX	1008992025	VICKERA GAS STATION	4249 IS THOMAS RID		EDR US Hist Auto Stat
PHOENIX	9999081273		31 ST THOMAS		HMIRS
PHOENIX	1008991360	GO LO	3602 2 THOMAS RD		EDR US Hist Auto Stat
PHOENIX	S114972431	FORMER ROY OLSEN'S UNION 76	1 W THOMAS		RGA LUST
PHOENIX	S114981802	EXXON STATION	231 W THOMAS		RGA HWS
PHOENIX	S114982569	STAR CLEANERS	3833 EAST THOMAS		RGA HWS
PHOENIX	S114982433	RINCHEM	2701 W THOMAS		RGA HWS
PHOENIX	S113878710	SWAN CLEANERS	THOMAS & 32ND ST		DRYCLEANERS
PHOENIX	1008992131	THOMIAS MALL EXXON SERVICE	4401 N THOMPSON RD		EDR US Hist Auto Stat
PHOENIX	S114976161	PHOENIX, CITY OF - FIRE STATION #31	5730 E THUNDERBIRD RD		RGA LUST
PHOENIX	1009125235	THUNDERBIRD CLEANERS	35666 W THUNDERBIRD RD		EDR US Hist Cleaners
PHOENIX	S114969836	CIRCLE K #598	5050 W THUNDERBIRD RD		RGA LUST
PHOENIX	S114978269	SUN DEVIL AUTO - NORTHWEST PHOENIX	4322 W THUNDERBIRD RD		RGA LUST
PHOENIX	S114976025	PHOENIX FIRE STATION #31	5730 E THUNDERBIRD RD		RGA LUST
PHOENIX	S113876387	ARIZONA SUEDE & LEATHER CLEANERS	3851 E THUNDERBIRD AV		DRYCLEANERS
PHOENIX	S114976416	PMH GAS MART	4326 W THUNDERBIRD RD		RGA LUST
PHOENIX	S114972258	FORMER ARIZONA CLEANERS	402 E THUNDERBIRD AVE		RGA LUST
PHOENIX	S114979101	THUNDER GAS & MINI MART	4326 W THUNDERBIRD RD		RGA LUST
PHOENIX	S114976002	PHOENIX FIRE STATION # 31	5730 E THUNDERBIRD RD		RGA LUST
PHOENIX	S114972054	FIRE STATION #31	5730 E THUNDERBIRD RD		RGA LUST
PHOENIX	S114976413	PMH FOOD MART	4326 W THUNDERBIRD RD		RGA LUST
PHOENIX	S114975949	PHOENIX CACTUS CO #143030	3102 E THUNDERBIRD		RGA LUST
PHOENIX	S114974990	MOBIL 18-KM8	3550 W THUNDERBIRD		RGA LUST
PHOENIX	94367634		ON THUNDERBIRD AT I-17		ERNS
PHOENIX	S114974867	MOBIL #18-KM8	3550 W THUNDERBIRD		RGA LUST
PHOENIX	S114974820	MOBIL # 18-KM8	3550 W THUNDERBIRD		RGA LUST
PHOENIX	S103773677	UNKNOWN (JOGGING CLUB)	THUNDERBIRD/CORAL GABLES/7 ST		SPILLS
PHOENIX	91222056		1848 TINCHOT ST		ERNS

City	EDR ID	Site Name	Site Address	Zip	Database(s)
PHOENIX	9998091462		5281 N. TOM MURRY ROAD		HMIRS
PHOENIX	95110038		5281 NORTH TOM MURRY		HMIRS
PHOENIX	200112672		TOM MURRAY AND CABELBACK		HMIRS
PHOENIX	2007322729		TONTO AND HADLEY STREET		ERNS
PHOENIX	96497696		2022 W. TONTO	85007	ERNS
PHOENIX	1008992037	WOODYS TEXACO	2002 E TORNASOL CIR		EDR US Hist Auto Stat
PHOENIX	S103773667	CALUMET LUBRICANTS	RR TRACK 6 IN UPRR YARD		SPILLS
PHOENIX	91226683		TRACK 0872 IN PHEONIX AZ		ERNS
PHOENIX	99606372		TRACK 6 IN YARD		ERNS
PHOENIX	92278339		TRACK 114 SOUTHERN PACIFIC RAIL YARD	85034	ERNS
PHOENIX	91466949		TRACK 0872 IN PHEONIX AZ MP700		ERNS
PHOENIX	94393462		4022 W. TURNEY	85003	ERNS
PHOENIX	S114978797	TEXACO #61-857-2002 - FORMER	TURNEY & CENTRAL AVE		RGA LUST
PHOENIX	1009125295	BURDENS CLEAN SERVICE	76537 W TURNEY AVE		EDR US Hist Cleaners
PHOENIX	S114978413	SUPERLITE BLOCK	4150 W TURNEY		RGA LUST
PHOENIX	94365455		UNDER THE EB LANES OF INTERSTATE 10, E OF 21ST AVE, N OF POR	85007	ERNS
PHOENIX	S114969253	CIRCLE K # 4272/666	3502 W UNION HILLS DR		RGA LUST
PHOENIX	S114969236	CIRCLE K # 3736	701 W UNION HILLS		RGA LUST
PHOENIX	S114977750	SIERRA ADOBE STATION	1902 W UNION HILLS		RGA LUST
PHOENIX	S103773447	SCHMIDT RESIDENCE	18648 N UNION HILLS		SPILLS
PHOENIX	S102265147	TROVARE	NORTH UNION HILLS & 40TH STREET		Dry Wells
PHOENIX	S114969252	CIRCLE K # 4272/666	3502 W UNION HILLS DRIVE		RGA LUST
PHOENIX	S114979308	TOSCO CIRCLE K # 3736	701 W UNION HILLS		RGA LUST
PHOENIX	S114969787	CIRCLE K #4272/666	3502 W UNION HILLS DR		RGA LUST
PHOENIX	S109058777	TATUM VILLAGE	NORTH UNION HILLS & 44TH ST		Dry Wells
PHOENIX	S114969616	CIRCLE K #2703736	701 W UNION HILLS		RGA LUST
PHOENIX	S114979796	UNION HILLS SERVICE CENTER	202 E UNION HILLS RD		RGA LUST
PHOENIX	S106198184	UNKNOWN/COP	UNION HILLS & 40 ST. SW CORNER		SPILLS
PHOENIX	S114974455	MARICOPA COUNTY EQUIP SERV	3900 E UNION HILLS		RGA LUST
PHOENIX	87463964		UNITED PARCEL SERVICE(K.MILAM)		ERNS
PHOENIX	A100381513	SUNDT CONSTRUCTION EQUIP YARD	1903 EAST UNIVERSITY		AST
PHOENIX	S114981623	CASH MCCALL LTD	4221 EAST UNIVERSITY		RGA HWS
PHOENIX	S114980328	V T INC	4623 E UNIVERSITY		RGA LUST
PHOENIX	S106196351	UNKNOWN	UNIVERSITY & HOHOKAM NB RAMP		SPILLS
PHOENIX	S114974184	LEPRINO FOODS	302 E UNIVERSITY		RGA LUST
PHOENIX	S114977212	SAFETY-KLEEN CORP	4401 E UNIVERSITY		RGA LUST
PHOENIX	S114975300	NATIONAL APPLICATORS INC	4420 E UNIVERSITY		RGA LUST
PHOENIX	S112834987	SAFETY KLEEN CORP 7 14 2 01	4401 E UNIVERSITY	85034	HAZNET
PHOENIX	S114981542	BARRY RICHARDSON & AZ ASPHALT PA	4321 EAST UNIVERSITY		RGA HWS
PHOENIX	96486735		4551 E. UNIVERSITY - COMPLETE MARINE INC.	85034	ERNS
PHOENIX	S114981543	BARRY RICHARDSON & AZ ASPHALT PAVING	4321 EAST UNIVERSITY		RGA HWS
PHOENIX	S114981337	ABBOTT ALUMINUM	4422 EAST UNIVERSITY		RGA HWS
PHOENIX	S104851499	SINGLE SOURCE TRANSPORTATION	UNIVERSITY & HOHOKAM PKWY.		SPILLS
PHOENIX	S114980326	V T INC/GUY APPLE FACILITY	4623 E UNIVERSITY		RGA LUST
PHOENIX	S114982466	SAFETY KLEEN	4401 E UNIVERSITY		RGA HWS
PHOENIX	8873704		1705 S. UNIVERSITY		ERNS

City	EDR ID	Site Name	Site Address	Zip	Database(s)
PHOENIX	93334021		UNKNOWN		ERNS
PHOENIX	S106197235	UNKNOWN	UNKNOWN		SPILLS
PHOENIX	1008992793	CORVETTE SERVICE CENTER	4101 UNLVERSLTY DR		EDR US Hist Auto Stat
PHOENIX	87463670		(RP) UNOCAL(SANDY HAMER)		ERNS
PHOENIX	9998070347		USRT 10 15M W OF PHX		HMIRS
PHOENIX	S111787251	SAN NORTERRA	NORTH VALLE PKWY & CASINO AVE		Dry Wells
PHOENIX	S117038551	SONORAN COMMONS - PHASE I (NORTH)	NORTH VALLEY PKWY & SONORAN DESERT DR		Dry Wells
PHOENIX	S108169782	AAA ARIZONA	4126 E. VALLEY AUTO MALL		Dry Wells
PHOENIX	S117038558	STONELEDGE AT NORTH CANYON	NORTH VALLEY PKWY & 27TH AVE		Dry Wells
PHOENIX	S116226042	SONORAN FOOTHILLS PARCEL 9	NORTH VALLEY PKWY & BRONCO BUTTE TRAIL		Dry Wells
PHOENIX	S108169986	HOME DEPOT #6948	35055 N. VALLEY PARKWAY		Dry Wells
PHOENIX	S114982634	TEXACO PHX, AZ. SALES TERMINAL	5325 W. VAN BUREN		RGA HWS
PHOENIX	S114982426	REYNOLDS METALS CO	3501 W VAN BUREN		RGA HWS
PHOENIX	S114980014	UNOCAL 1380	2361 E VAN BUREN		RGA LUST
PHOENIX	S114969105	CIRCLE K # 1584	2640 W VAN BUREN		RGA LUST
PHOENIX	S114978154	ST LUKE'S MEDICAL CENTER	1800 E VAN BUREN		RGA LUST
PHOENIX	S114976723	RAINBO BAKING COMPANY	738 W VAN BUREN		RGA LUST
PHOENIX	S114973029	GOODYEAR TIRE FACILITY/CHEVRON	201 W VAN BUREN		RGA LUST
PHOENIX	1008992468	ESSEX JOHNNY GARAGE	20023 E VAN BUREN ST		EDR US Hist Auto Stat
PHOENIX	1008991004	BOYKIN & MOORE	502 W VAN BUREN ST		EDR US Hist Auto Stat
PHOENIX	1008992081	QUEBEDEAUX CHEVROLET	40142 W VAN BUREN ST		EDR US Hist Auto Stat
PHOENIX	S114973159	GREENWOOD MEMORIAL PARK	2300 W VAN BUREN		RGA LUST
PHOENIX	S114972689	GAS WARZ 305	3445 W VAN BUREN		RGA LUST
PHOENIX	S114972520	FOWLER DIST #45	6707 W VAN BUREN		RGA LUST
PHOENIX	S114970867	CUDHAY - FORMER	VAN BUREN & 46TH ST		RGA LUST
PHOENIX	S114980691	WESTERN STATES PETRO/FUELCO #105	3202 W VAN BUREN		RGA LUST
PHOENIX	S114980416	VALLEY FEED AND SEED	1918 W VAN BUREN		RGA LUST
PHOENIX	S114969538	CIRCLE K #2701795	1732 W VAN BUREN		RGA LUST
PHOENIX	S114980072	UNOCAL 5974	VAN BUREN ST & 40TH ST		RGA LUST
PHOENIX	S114980071	UNOCAL 5974	VAN BUREN & 40TH ST		RGA LUST
PHOENIX	S114979882	UNOCAL # 1380	2361 E VAN BUREN		RGA LUST
PHOENIX	S114969114	CIRCLE K # 1795	1732 W VAN BUREN		RGA LUST
PHOENIX	S114968592	CHEVRON 90433	702 E VAN BUREN		RGA LUST
PHOENIX	S114967118	ASIA EXPRESS RESTAURANT	2649 W VAN BUREN		RGA LUST
PHOENIX	S114966332	AFCO 20213/CALJET CARDLOCK FUELS	4301 W VAN BUREN		RGA LUST
PHOENIX	S114975533	ONE ARIZONA CNTR/TWO ARIZONA CNT	400 E VAN BUREN		RGA LUST
PHOENIX	S113877169	FIVE POINT CLEANERS	618 W VAN BUREN		DRYCLEANERS
PHOENIX	96475578		602 E. VAN BUREN	85007	ERNS
PHOENIX	1009125378	VALET DRY CLEANING	3417 H VAN BURON ST		EDR US Hist Cleaners
PHOENIX	1008992600	CONSOLIDATED MOTORS INC FORD MERCURY & LINCOLN	28441 E VAN BUREN ST		EDR US Hist Auto Stat
PHOENIX	91202414		5325 W VAN BURNE		ERNS
PHOENIX	1009125239	DOTS SNOW FLUF LAUNDRY	3369 W VAN IN BUN SI		EDR US Hist Cleaners
PHOENIX	S114976118	PHOENIX UNION PROPERTIES	512 E VAN BUREN		RGA LUST
PHOENIX	S114970735	CORONA MOTORS	2201 E VAN BUREN		RGA LUST
PHOENIX	S114970733	CORONA MOTORS/FORMER DAVIS AUTO	2201 E VAN BUREN		RGA LUST
PHOENIX	S114979896	UNOCAL # 4250	3445 W VAN BUREN		RGA LUST

City	EDR ID	Site Name	Site Address	Zip	Database(s)
PHOENIX	1008991289	CASTLE F G	1202 RI VAN BUREN		EDR US Hist Auto Stat
PHOENIX	88464606		VAN WATERS AND ROGERS FACILITY		ERNS
PHOENIX	1009125130	FIVE POINTS TAILORS & CLEANERS	61834 W VAN BUREN ST		EDR US Hist Cleaners
PHOENIX	S114979671	TUNE UP MASTERS	1501 W VAN BUREN		RGA LUST
PHOENIX	S114982320	PHOENIX NEWSPAPERS INC.	120 E VAN BUREN		RGA HWS
PHOENIX	S114978846	TEXACO 60-349-0309	1837 W VAN BUREN		RGA LUST
PHOENIX	S100886221	CHEVRON USA	VAN BUREN TANK FARM		SPILLS
PHOENIX	S114981430	ARCO PETROLEUM PRODUCTS CO.	5333 W. VAN BUREN		RGA HWS
PHOENIX	S114968923	CIRCLE K # 608	6440 W VAN BUREN		RGA LUST
PHOENIX	S114965989	AAMCO TRANSMISSIONS	322 W VAN BUREN		RGA LUST
PHOENIX	S113877609	LUCKY CLEANERS	1300/1302/1302.5 E VAN BURE		DRYCLEANERS
PHOENIX	S114972077	FIRESTONE # 2624/013226	302 W VAN BUREN		RGA LUST
PHOENIX	S114975535	ONE ARIZONA CTR/TWO ARIZONA CTR	400 E VAN BUREN		RGA LUST
PHOENIX	S114982649	TIMES FIBER COMMUNICATIONS	4648 W. VAN BUREN		RGA HWS
PHOENIX	S114975833	PEP BOYS	2502 W VAN BUREN		RGA LUST
PHOENIX	S114966333	AFCO 20213	4301 W VAN BUREN		RGA LUST
PHOENIX	S114970798	COWLEY/FAST GAS # 130	3409 W VAN BUREN		RGA LUST
PHOENIX	S114981593	C.W. CHAPMAN	4648 W. VAN BUREN		RGA HWS
PHOENIX	S114980038	UNOCAL 4250	3445 W VAN BUREN		RGA LUST
PHOENIX	S114979879	UNOCAL # 0991	625 W VAN BUREN		RGA LUST
PHOENIX	S114979124	TIMES INDUSTRIAL PROPERTY	4645 W VAN BUREN		RGA LUST
PHOENIX	1008990711	RIO GRANDE OIL CO	542 W VAN BUREN ST		EDR US Hist Auto Stat
PHOENIX	1008992616	ERWIN DAVIS	91787 E VAN BUREN ST		EDR US Hist Auto Stat
PHOENIX	8869092		VAN WATERS AND ROGERS FACILITY 47TH STREET		ERNS
PHOENIX	1008991725	MIKES AUTOMOTIVE SERVICE	3237 V VAN BUREN ST		EDR US Hist Auto Stat
PHOENIX	S114971326	EARTH GRAINS BAKING COMPANY	738 W VAN BUREN		RGA LUST
PHOENIX	S114967059	ARMCO	5555 W VAN BUREN		RGA LUST
PHOENIX	S114966324	AFCO 020213	4301 W VAN BUREN		RGA LUST
PHOENIX	S114972082	FIRESTONE #2624/013226	302 W VAN BUREN		RGA LUST
PHOENIX	1009125383	SPEED WASL	1869 H VAN BURON ST		EDR US Hist Cleaners
PHOENIX	20015445		E VAN BUREN		HMIRS
PHOENIX	S114973030	GOODYEAR TIRE FACILITY	201 W VAN BUREN		RGA LUST
PHOENIX	S114971969	FAST GAS #130	3409 W VAN BUREN		RGA LUST
PHOENIX	S114982250	OPTIFAB INC.	1550 W. VAN BUREN		RGA HWS
PHOENIX	S114980182	US POSTAL SERVICE	4949 E VAN BUREN		RGA LUST
PHOENIX	S114979955	UNOCAL #4250	3445 W VAN BUREN		RGA LUST
PHOENIX	S114968374	CHEVRON # 9-0433	702 E VAN BUREN		RGA LUST
PHOENIX	S114978927	TEXACO PHOENIX AZ SALES TERMINAL	5325 W VAN BUREN		RGA LUST
PHOENIX	S114966801	ARCO PHOENIX TERMINAL	5333 W VAN BUREN		RGA LUST
PHOENIX	S114976239	PHX WEST CO #163156	3526 W VAN BUREN		RGA LUST
PHOENIX	1008991973	EDS GARAGE REAR	2213 M VAN BUREN ST		EDR US Hist Auto Stat
PHOENIX	1008992969	G T AUTOMOTIVE	4120 W VAN BUREN ST		EDR US Hist Auto Stat
PHOENIX	1009124754	KELLIE KOVERALL SERVICE	512 W VAN BUREN ST		EDR US Hist Cleaners
PHOENIX	1009122211	COLLINS H R	41948 E VAN BUREN ST		EDR US Hist Auto Stat
PHOENIX	S114972626	FUELCO #105	3202 W VAN BUREN		RGA LUST
PHOENIX	S114972311	FORMER CIRCLE K #2837	3662 W VAN BUREN		RGA LUST
PHOENIX	S114969510	CIRCLE K #2701584	2640 W VAN BUREN		RGA LUST

City	EDR ID	Site Name	Site Address	Zip	Database(s)
PHOENIX	S114969150	CIRCLE K # 2837	3662 W VAN BUREN		RGA LUST
PHOENIX	S114979290	TOSCO CIRCLE K # 1795	1732 W VAN BUREN		RGA LUST
PHOENIX	S113876516	BILTMORE CLEANERS	E VAN BUREN NEAR 39TH ST		DRYCLEANERS
PHOENIX	1008992072	MULLAN READ MOTOR CO	28265 E VAN BUREN ST		EDR US Hist Auto Stat
PHOENIX	S112834727	METAL MAGIC	2328 E VANBUREN #114	85006	HAZNET
PHOENIX	1009122195	PUEBLO SERVICE STATION	419 E VANGUARD ST		EDR US Hist Auto Stat
PHOENIX	S108300389	CITY OF PHOENIX - POTABLE WATER DISCHARGES	VARIOUSE LOCATIONS WITHIN PHOENIX CITY LIMITS		WWFAC
PHOENIX	96486691		VEHICLE FUEL TANK PUNCTURED FUEL TANK		ERNS
PHOENIX	S106202288	PHOENIX WATER, CITY OF	VERDE WATER TREATMENT		SPILLS
PHOENIX	1009125148	MONTGOMERY WARD CLEANING SERVICE	13386 E VERMONT AVE S		EDR US Hist Cleaners
PHOENIX	S113728029	STUDENT HOUSING DEVELOPMENT	323 EAST VETERANS WAY		Dry Wells
PHOENIX	S108932032	DESERT BREEZE	VINEYARD RD BETWEEN 9TH & 7TH AVE		Dry Wells
PHOENIX	1008992495	KYLE D K	386 E VIRGINIA ST		EDR US Hist Auto Stat
PHOENIX	92010506		3701 W VIRGINIA AVE		HMIRS
PHOENIX	95080343		W VIRGINIA AVE		HMIRS
PHOENIX	1009125181	FITES WASH HOUSE	3127 W VITN BURUN SI		EDR US Hist Cleaners
PHOENIX	S106197438	UNKNOWN	.7 W 67 AVE .4 N HAPPY VALLEY		SPILLS
PHOENIX	1008992136	UNION OIL CO STATION C	991 625 W VAN BUREN ST		EDR US Hist Auto Stat
PHOENIX	2012026241		I-10 W		ERNS
PHOENIX	2001010849		I10 W ENTRANCE @ 51ST AVE		HMIRS
PHOENIX	1008992577	AIR BRAKE SPECIALISTS	26281 A W ENCANTO BLVD		EDR US Hist Auto Stat
PHOENIX	2010950542		I-10 W/B MM136		ERNS
PHOENIX	2010933021		WAREHOUSE AND PROCESSING CENTER 3150 NORTH 31ST AVE		ERNS
PHOENIX	S114976510	PRESLEY OF ARIZONA	4900 E WARNER		RGA LUST
PHOENIX	S109239179	KINGS RIDGE ELEMENTARY	6400 WEST WARNER ST		Dry Wells
PHOENIX	S114966362	AHWATUKEE COUNTRY CLUB	4900 E WARNER		RGA LUST
PHOENIX	S113877637	MAGIC TOUCH CLEANERS	4747 E WARNER-ELLIOT LOOP		DRYCLEANERS
PHOENIX	S113878874	ULTRA CLEANERS	4747 E WARNER-ELLIOT LOOP		DRYCLEANERS
PHOENIX	S114982800	WQ-EAST WASHINGTION AREA	E. WASHINGTON STUDY AREA		RGA HWS
PHOENIX	S114982584	SUN PUBLISHING CO	2645 E WASHINGTON		RGA HWS
PHOENIX	S114968262	CENTRAL TRANSPORT INTERNATIONAL	5939 W WASHINGTON BLVD		RGA LUST
PHOENIX	S114965974	A-1 REALTY OF ARIZONA	2501 E WASHINGTON		RGA LUST
PHOENIX	S114975964	PHOENIX COPMEA BUILDING	444 W WASHINGTON		RGA LUST
PHOENIX	1009124707	JONES CLEANING WORKS MAIN OFFICE	44035 W WASHINGTON AVE		EDR US Hist Cleaners
PHOENIX	1008991854	AUSTINS~51741<STAR SERV	51741 E WASHINGTON ST		EDR US Hist Auto Stat
PHOENIX	S114973337	HENNESY PUMP & SUPPLY CO	4428 E WASHINGTON		RGA LUST
PHOENIX	S114972754	GI TRUCKING CO	5939 W WASHINGTON BLVD		RGA LUST
PHOENIX	S114982206	NELSON COMMUNICATIONS INC.	3301 E WASHINGTON		RGA HWS
PHOENIX	S114981334	AAA WELDING AND RADIATOR	3318 E. WASHINGTON		RGA HWS
PHOENIX	S114977247	SAHARA SELF-SERV #2010	3001 E WASHINGTON		RGA LUST
PHOENIX	1008990884	BROWN BERT 0	31631 E WASHINGTON ST		EDR US Hist Auto Stat
PHOENIX	1008991199	PARMENTER L J	1741 E WASHINGTON		EDR US Hist Auto Stat
PHOENIX	S114975825	PEP BOYS #931	4202 W WASHINGTON		RGA LUST
PHOENIX	S114975399	NORAL ENTERPRISES LTD	2221 E WASHINGTON		RGA LUST
PHOENIX	S114982275	PAPAGO PLATING CO.	2312 E WASHINGTON		RGA HWS
PHOENIX	S114982221	NORTHWEST MOTOR WELDING	1933 EAST WASHINGTON		RGA HWS
PHOENIX	S114982132	MCCOY'S LAUNDRY & CLEANERS	1624 E WASHINGTON		RGA HWS

City	EDR ID	Site Name	Site Address	Zip	Database(s)
PHOENIX	S114981860	GARRETT PNEUMATIC SYSTEMS	2801 E WASHINGTON		RGA HWS
PHOENIX	S114971445	ELECTRICAL CONTRACTORS FACILITY	1425 E WASHINGTON		RGA LUST
PHOENIX	S114971213	DOWNTOWN MOTOR POOL	301 W WASHINGTON		RGA LUST
PHOENIX	S114979004	TEXACO	3001 E WASHINGTON		RGA LUST
PHOENIX	S114978886	TEXACO 60-349-2073/EQUILON	3001 E WASHINGTON		RGA LUST
PHOENIX	S114978281	SUN MOTOR EXCHANGE	2214 E WASHINGTON		RGA LUST
PHOENIX	S113878464	SKOMER DAVE & SONS	315 E WASHINGTON		DRYCLEANERS
PHOENIX	S106202092	UNKNOWN	WASHINGTON ST, 1900 E TO 7 AVE		SPILLS
PHOENIX	S114966545	AMFAC ELECTRIC SUPPLY CO	1530 E WASHINGTON		RGA LUST
PHOENIX	S114967301	AZ BAKING CO OF SOUTHWEST	2601 E WASHINGTON		RGA LUST
PHOENIX	1009125246	ME COYS PAUL LAUNDRY & DRY CLEANERS	162 K WASHINGTON ST		EDR US Hist Cleaners
PHOENIX	1008991229	ZIMMERMAN WM	1645 E WASHINGTON		EDR US Hist Auto Stat
PHOENIX	S114982162	MODERN INDUSTRIES	3229 E WASHINGTON		RGA HWS
PHOENIX	S114982023	KACHINA TESTING LABORATORIES	3027 EAST WASHINGTON		RGA HWS
PHOENIX	S114982457	RPS PRODUCTS OF ARIZONA	3230 E WASHINGTON		RGA HWS
PHOENIX	S114982801	WQ-EAST WASHINGTON AREA	E. WASHINGTON STUDY AREA		RGA HWS
PHOENIX	S114981351	AERO MANUFACTURERS	2902 E WASHINGTON		RGA HWS
PHOENIX	S114978127	SRP PAPAGO PARK CENTER	WASHINGTON ST & 56TH ST		RGA LUST
PHOENIX	S114978112	SRP - PAPAGO PARK CENTER	WASHINGTON ST & 56TH ST		RGA LUST
PHOENIX	S114975730	PAUL MCCOY'S LAUNDRY & DRY CLEAN	1624 E WASHINGTON		RGA LUST
PHOENIX	S113876980	DESPATCH LAUNDRY & DRY CLEANERS	1620 EAST WASHINGTON		DRYCLEANERS
PHOENIX	S113876314	AMERICAN CLEANERS	1654 W WASHINGTON		DRYCLEANERS
PHOENIX	S114980446	VALUE RENT A CAR	2710 E WASHINGTON		RGA LUST
PHOENIX	1008991074	H & H MOTOR CO INC	53653 W WASHINGTON AVE		EDR US Hist Auto Stat
PHOENIX	1009122191	LONG A B	175 S WASHINGTON AVE		EDR US Hist Auto Stat
PHOENIX	S114971994	FEDERAL COURTHOUSE/TEXACO	WASHINGTON & 5TH AVE/BLOCK 72-73		RGA LUST
PHOENIX	S113876663	CASH & TAKE CLEANERS	1658 W WASHINGTON		DRYCLEANERS
PHOENIX	S114974457	MARICOPA COUNTY EQUIPMENT SERVS	4701 E WASHINGTON		RGA LUST
PHOENIX	S114982064	LAUNDRY & CLEANERS SUPPLY	4120 EAST WASHINGTON		RGA HWS
PHOENIX	S114972941	GOETTL BROS METAL PRODUCTS	5401 E WASHINGTON		RGA LUST
PHOENIX	1009124712	POST J T	21 W WASHINGTON AVE		EDR US Hist Cleaners
PHOENIX	1008991096	PHOENIX BUICK CO	52541 W WASHINGTON AVE		EDR US Hist Auto Stat
PHOENIX	S113876381	ARIZONA CLEANING WORKS	319 E WASHINGTON		DRYCLEANERS
PHOENIX	S114978987	TEXACO/SAHARO #2010	3001 E WASHINGTON		RGA LUST
PHOENIX	S114978364	SUNSTATE EQUIPMENT CORP	5425 E WASHINGTON		RGA LUST
PHOENIX	S114978362	SUNSTATE EQUIPMENT CORP	4146 E WASHINGTON		RGA LUST
PHOENIX	S114978120	SRP 27TH ST FACILITY	2727 E WASHINGTON		RGA LUST
PHOENIX	S114967368	B & B LUMBER & HARDWARE CO	3536 E WASHINGTON		RGA LUST
PHOENIX	S114966411	ALAMO RENT-A-CAR	2710 E WASHINGTON		RGA LUST
PHOENIX	S114966054	ADOA/CORPORATION COMMISSION	1200 W WASHINGTON		RGA LUST
PHOENIX	S114975959	PHOENIX CITY HALL PARKING GARAGE	301 W WASHINGTON		RGA LUST
PHOENIX	S114975840	PEP BOYS	4202 W WASHINGTON		RGA LUST
PHOENIX	S114972612	FRY'S FOOD STORES OF ARIZONA INC	6101 W WASHINGTON		RGA LUST
PHOENIX	S114972449	FORMER SUNSTATE EQUIPMENT CORP	4146 E WASHINGTON		RGA LUST
PHOENIX	S113878552	STATE CLEANERS	1601 W WASHINGTON		DRYCLEANERS
PHOENIX	1008991108	WATSON BROTHERS	62663 W WASHINGTON AVE		EDR US Hist Auto Stat
PHOENIX	1009124583	BRANCH	31931 E WASHINGTON AVE		EDR US Hist Cleaners

City	EDR ID	Site Name	Site Address	Zip	Database(s)
PHOENIX	1008992501	LUKE ED MOTOR CO	50144 W WASHINGTON ST		EDR US Hist Auto Stat
PHOENIX	S114981482	ARIZONA PROPELLER SHOP	3340 E. WASHINGTON		RGA HWS
PHOENIX	S114980187	US RENTALS	3266 E WASHINGTON		RGA LUST
PHOENIX	S114975255	MUNICIPAL CENTER PARKING GARAGE	301 W WASHINGTON		RGA LUST
PHOENIX	S114982047	KINO DRAPERIES	2326 E WASHINGTON		RGA HWS
PHOENIX	S114970711	COPMEA BUILDING	444 W WASHINGTON		RGA LUST
PHOENIX	S114968341	CHAPPARAL SPEEDWAY	5519 E WASHINGTON		RGA LUST
PHOENIX	S114966406	ALAMO RENT-A-CAR INC	2246 E WASHINGTON		RGA LUST
PHOENIX	93322382		2610 E WASHINGTON/2609 E ADAMS	85034	ERNS
PHOENIX	1008992704	PACKARD PHOENIX MOTOR CO	400 W WASHN		EDR US Hist Auto Stat
PHOENIX	1009125113	DESPATCH LDRY	1624 E WASHN		EDR US Hist Cleaners
PHOENIX	1009124678	AMERICAN CLEANERS	1658 W WASHN		EDR US Hist Cleaners
PHOENIX	1009125124	HALF HOUR LDRY	1302 W WASHN		EDR US Hist Cleaners
PHOENIX	1009124768	POST J T	21 W WASHN		EDR US Hist Cleaners
PHOENIX	1009120776	BIANCHINI J	2002 E WASHN		EDR US Hist Auto Stat
PHOENIX	1008993113	TOVREAS	4601 E WASHN		EDR US Hist Auto Stat
PHOENIX	1008992601	CORTA BROS	1025 E WASHN		EDR US Hist Auto Stat
PHOENIX	1008992848	MASON R T	2300 E WASHN		EDR US Hist Auto Stat
PHOENIX	1008992358	WATKINS J W	4032 E WASHN		EDR US Hist Auto Stat
PHOENIX	1008992603	CREECH J C	4010 E WASHN		EDR US Hist Auto Stat
PHOENIX	1008992868	PROCTOR NAPOLEON	1245 E WASHN		EDR US Hist Auto Stat
PHOENIX	1008992866	PHOENIX ASSOCIATED	34248 W WASHN		EDR US Hist Auto Stat
PHOENIX	1009124985	IDEAL CLNRS BRANCH	1307 E WASHN		EDR US Hist Cleaners
PHOENIX	1008992852	MC NEELEY I R	3200 E WASHN		EDR US Hist Auto Stat
PHOENIX	1008990976	CLANTON R S	1601 E WASHN		EDR US Hist Auto Stat
PHOENIX	1009124690	CITY CLEANERS	2481 E WASHN		EDR US Hist Cleaners
PHOENIX	1009124970	CHAMPION CLOTHES CLNRS	439 W WASHN		EDR US Hist Cleaners
PHOENIX	1008991012	GILBERT C F	1346 E WASHN		EDR US Hist Auto Stat
PHOENIX	1008992199	GASOLINE MKT	3001 E WASHN		EDR US Hist Auto Stat
PHOENIX	1008992700	LONG A E	3406 E WASHN		EDR US Hist Auto Stat
PHOENIX	1008991697	STOMPS C W	1702 E WASHN		EDR US Hist Auto Stat
PHOENIX	1009125003	PARADISE CLNRS	307 W WASHN		EDR US Hist Cleaners
PHOENIX	1008992351	TOVREA EQUIPMENT CO	46018 E WASHN		EDR US Hist Auto Stat
PHOENIX	1009124680	APACHE	317 W WASHN		EDR US Hist Cleaners
PHOENIX	1009125081	TUCKER E C	2021 E WASHN		EDR US Hist Cleaners
PHOENIX	1008993015	BURNELL P B	3600 E WASHN		EDR US Hist Auto Stat
PHOENIX	1008992869	EDWARDS P S	1945 E WASHN		EDR US Hist Auto Stat
PHOENIX	1008992519	ELLIS V C	1829 E WASHN		EDR US Hist Auto Stat
PHOENIX	1009124693	DOLLY CLNRS	1640 E WASHN		EDR US Hist Cleaners
PHOENIX	1008991188	PRUITT ULYSES	1030 E WASHN		EDR US Hist Auto Stat
PHOENIX	1008991684	SOUTHERN OIL CO	2501 E WASHN		EDR US Hist Auto Stat
PHOENIX	1008991024	MONTEREY	4201 E WASHN		EDR US Hist Auto Stat
PHOENIX	1008992211	THOMPSON R B	800 W WASHN		EDR US Hist Auto Stat
PHOENIX	1008992867	WHITE EARL	4021 E WASHN		EDR US Hist Auto Stat
PHOENIX	1008991536	MARTINS GAS	4005 E WASHN		EDR US Hist Auto Stat
PHOENIX	1008993017	NICHOLS N I MRS	1701 E WASHN		EDR US Hist Auto Stat
PHOENIX	1009124694	DRUM CLNRS	520 E WASHN		EDR US Hist Cleaners

City	EDR ID	Site Name	Site Address	Zip	Database(s)
PHOENIX	1008992714	BIRD R W	731 E WASHN		EDR US Hist Auto Stat
PHOENIX	1008992505	MC NEELEY I R	3150 E WASHN		EDR US Hist Auto Stat
PHOENIX	1008991236	CARTER G H	1146 E WASHN		EDR US Hist Auto Stat
PHOENIX	1008992853	MC NUTT OIL & REFG	2100 E WASHN		EDR US Hist Auto Stat
PHOENIX	1008991270	WILSON Z R	1645 E WASHN		EDR US Hist Auto Stat
PHOENIX	1008992191	FLOYDS TEXACO SERV STA	2439 E WASHN		EDR US Hist Auto Stat
PHOENIX	1008992858	GEIDUK JACOB	1741 E WASHN		EDR US Hist Auto Stat
PHOENIX	1008992485	HYDE CARL	2137 E WASHN		EDR US Hist Auto Stat
PHOENIX	1009124691	DAVIS	244 W WASHN		EDR US Hist Cleaners
PHOENIX	1009122207	BERRYHILL G E	202 E WASHN		EDR US Hist Auto Stat
PHOENIX	1008992185	SANCHEZ L J	3318 E WASHN		EDR US Hist Auto Stat
PHOENIX	1009124968	BROWN S L	1601 W WASHN		EDR US Hist Cleaners
PHOENIX	1008993237	CRESTWOOD GARAGE	2543 E WASHN		EDR US Hist Auto Stat
PHOENIX	1009124667	LEWALLEN W R	728 E WASHN		EDR US Hist Cleaners
PHOENIX	1009123243	CONSUMERS OIL CO	4400 E WASHN		EDR US Hist Auto Stat
PHOENIX	1008990978	COUNTESY CORNER	539 W WASHN		EDR US Hist Auto Stat
PHOENIX	1008993027	GATO D H	4301 E WASHN		EDR US Hist Auto Stat
PHOENIX	1008992337	SMITH F D	1825 E WASHN		EDR US Hist Auto Stat
PHOENIX	1009124641	SUNSHINE	522 E WASHN		EDR US Hist Cleaners
PHOENIX	1008992855	ALDER MOORAD	2048 E WASHN		EDR US Hist Auto Stat
PHOENIX	93326508		WATER TREATMENT PLANT, 91 ST AVE & BROADWAY		ERNS
PHOENIX	97101639		WATKINS		HMIRS
PHOENIX	S114982498	SEWELL PLASTICS, INC.	135 E. WATKINS		RGA HWS
PHOENIX	S114978163	ST VINCENT DE PAUL SOCIETY	420 W WATKINS		RGA LUST
PHOENIX	S114981648	CHEM RESEARCH #3	1120 WEST WATKINS		RGA HWS
PHOENIX	S114981302	1120 WEST WATKINS SITE	1120 W WATKINS		RGA HWS
PHOENIX	S114977574	SEVEN-UP BOTTLING CO	3830 E WEIR AVE		RGA LUST
PHOENIX	S114972939	GOETTL AIR CONDITIONING INC	3830 E WEIR AVE		RGA LUST
PHOENIX	93353446		4004 W. WEIR	85041	ERNS
PHOENIX	S106196765	UNKNOWN	WEIR & 39TH AVE		SPILLS
PHOENIX	93354259		4004 W. WEIR	85041	ERNS
PHOENIX	S114967223	ATLAS/SCA CONSTRUCTION SUPPLY	2801 W WELDON ST		RGA LUST
PHOENIX	S114981873	GENUINE PARTS COMPANY	3241 W. WELDON		RGA HWS
PHOENIX	94365446		US WEST MAINTENANCE YARD, 6YH & GRANT ST (IN CITY ALLEY)		ERNS
PHOENIX	S106202725	SAFETY KLEEN, INC.	I-10 WESTBOUND EXIT 154		SPILLS
PHOENIX	98420519		WESTBOUND INTERSTATE 10		ERNS
PHOENIX	2013053580		I-10 WESTBOUND		ERNS
PHOENIX	2010952465		I-10 WESTBOUND EXIT 147		ERNS
PHOENIX	1008993057	STEWART BOB~882302<SERV	88230 WESTWARD BLVD		EDR US Hist Auto Stat
PHOENIX	1008993134	WHITING BROS NO~362701<	36270 WESTWARD BLVD		EDR US Hist Auto Stat
PHOENIX	S114966922	ARIZONA DRYWALL CO INC	4120 W WHITTON		RGA LUST
PHOENIX	S114981793	EMPIRE BLOCK	4025 W. WHITTON		RGA HWS
PHOENIX	S114982622	TARGET CHEMICAL CO.	3420 W WHITTON		RGA HWS
PHOENIX	S114982092	MAGIC METALS	3632 WHITTON		RGA HWS
PHOENIX	93306850		3600 N. WHITTON		ERNS
PHOENIX	S114982103	MANNING METAL PRODUCTS	4151 WEST WHITTON		RGA HWS
PHOENIX	S114970120	CIRCLE K/POLAR BEVERAGE	3910 E WIER		RGA LUST

City	EDR ID	Site Name	Site Address	Zip	Database(s)
PHOENIX	93329483		1508 W. WIER ST	85007	ERNS
PHOENIX	93322359		45004 WEST WIER AVE	85041	ERNS
PHOENIX	S114976420	POLAR BEVERAGE	3910 E WIER/4626 S 40TH STREET		RGA LUST
PHOENIX	S114972358	FORMER CIRCLE K/POLAR BEVERAGE	3910 E WIER/4626 S 40TH ST		RGA LUST
PHOENIX	S114970119	CIRCLE K/POLAR BEVERAGE	3910 E WIER/4626 S 40TH ST		RGA LUST
PHOENIX	S114972982	GOOD SAMARITAN HOSPITAL	1111 E WILLETA		RGA LUST
PHOENIX	S114972983	GOOD SAMARITAN HOSPITAL	1111 EAST WILLETA		RGA LUST
PHOENIX	S114972986	GOOD SAMARITAN REGIONAL MEDICAL	1111 E WILLETA		RGA LUST
PHOENIX	S114972981	GOOD SAMARITAN HOSPITAL	1021 E WILLETTA		RGA LUST
PHOENIX	S114972985	GOOD SAMARITAN MEDICAL HELIPORT	1033 E WILLETTA		RGA LUST
PHOENIX	S114980586	WASTE MANAGEMENT OF PHX-NORTH	2137 W WILLIAMS		RGA LUST
PHOENIX	1009124926	DUN RITE RUG	2646 E WILLOWCREST CT		EDR US Hist Cleaners
PHOENIX	1014627348	ARIZONA PUBLIC SERVICE COMPANY	WEST WING SUBSTATION, HATFIELD RD.		PCB TRANSFORMER
PHOENIX	1014631594	WEST WING SUBSTATION, HATFIELD RD.	WEST WING SUBSTATION, HATFIELD RD.		PCB TRANSFORMER
PHOENIX	S114971099	DICK COLE PROPERTY	3832 E WINSLOW		RGA LUST
PHOENIX	S114977043	ROBIL CONTRACTING CO	4131 E WINSLOW		RGA LUST
PHOENIX	S114976046	PHOENIX FUEL CO	4405 E WINSLOW		RGA LUST
PHOENIX	S114976210	PHX AUTOMOTIVE OPERATIONS #16300	3820 E WINSLOW		RGA LUST
PHOENIX	S114976208	PHX AUTO REPAIR #163005 FLEET SV	3820 E WINSLOW		RGA LUST
PHOENIX	S114982091	MADDUX	XXX N. 69TH AVE		RGA HWS
PHOENIX	S114981705	CYLINDER HEAD SERVICE	XXX S.27TH AVE		RGA HWS
PHOENIX	92264982		YAQUI INDIAN RESERVATION		ERNS
PHOENIX	2003705819		YARD 4, TRACK 117		ERNS
PHOENIX	S104851643	UNKNOWN/COP	200 YDS. SE 7 AVE & MCNEAL		SPILLS
PHX	1007198502	APS	5TH ST & WASHINGTON ST	85003	RCRA-LQG
SOUTH OF VICKSBURG	92263003		MP 43 I-10 FREEWAY	85034	ERNS

Section 4

EPA Waste Code Addendum

SECTION 4 - EPA WASTE CODES

There are no epa codes to report for this search area.

Section 5

Databases Searched and Update Dates

GOVERNMENT RECORDS SEARCHED / DATA CURRENCY TRACKING

To maintain currency of the following federal and state databases, EDR contacts the appropriate governmental agency on a monthly or quarterly basis, as required.

Number of Days to Update: Provides confirmation that EDR is reporting records that have been updated within 90 days from the date the government agency made the information available to the public.

FEDERAL RECORDS

NPL: National Priority List

National Priorities List (Superfund). The NPL is a subset of CERCLIS and identifies over 1,200 sites for priority cleanup under the Superfund Program. NPL sites may encompass relatively large areas. As such, EDR provides polygon coverage for over 1,000 NPL site boundaries produced by EPA's Environmental Photographic Interpretation Center (EPIC) and regional EPA offices.

Date of Government Version: 03/26/2015
Date Data Arrived at EDR: 04/08/2015
Date Made Active in Reports: 06/22/2015
Number of Days to Update: 75

Source: EPA
Telephone: N/A
Last EDR Contact: 07/09/2015
Next Scheduled EDR Contact: 10/19/2015
Data Release Frequency: Quarterly

NPL Site Boundaries

Sources:

EPA's Environmental Photographic Interpretation Center (EPIC)
Telephone: 202-564-7333

EPA Region 1
Telephone 617-918-1143

EPA Region 6
Telephone: 214-655-6659

EPA Region 3
Telephone 215-814-5418

EPA Region 7
Telephone: 913-551-7247

EPA Region 4
Telephone 404-562-8033

EPA Region 8
Telephone: 303-312-6774

EPA Region 5
Telephone 312-886-6686

EPA Region 9
Telephone: 415-947-4246

EPA Region 10
Telephone 206-553-8665

Proposed NPL: Proposed National Priority List Sites

A site that has been proposed for listing on the National Priorities List through the issuance of a proposed rule in the Federal Register. EPA then accepts public comments on the site, responds to the comments, and places on the NPL those sites that continue to meet the requirements for listing.

Date of Government Version: 03/26/2015
Date Data Arrived at EDR: 04/08/2015
Date Made Active in Reports: 06/22/2015
Number of Days to Update: 75

Source: EPA
Telephone: N/A
Last EDR Contact: 07/09/2015
Next Scheduled EDR Contact: 10/19/2015
Data Release Frequency: Quarterly

Delisted NPL: National Priority List Deletions

The National Oil and Hazardous Substances Pollution Contingency Plan (NCP) establishes the criteria that the EPA uses to delete sites from the NPL. In accordance with 40 CFR 300.425.(e), sites may be deleted from the NPL where no further response is appropriate.

Date of Government Version: 03/26/2015
Date Data Arrived at EDR: 04/08/2015
Date Made Active in Reports: 06/22/2015
Number of Days to Update: 75

Source: EPA
Telephone: N/A
Last EDR Contact: 07/09/2015
Next Scheduled EDR Contact: 10/19/2015
Data Release Frequency: Quarterly

GOVERNMENT RECORDS SEARCHED / DATA CURRENCY TRACKING

NPL LIENS: Federal Superfund Liens

Federal Superfund Liens. Under the authority granted the USEPA by CERCLA of 1980, the USEPA has the authority to file liens against real property in order to recover remedial action expenditures or when the property owner received notification of potential liability. USEPA compiles a listing of filed notices of Superfund Liens.

Date of Government Version: 10/15/1991
Date Data Arrived at EDR: 02/02/1994
Date Made Active in Reports: 03/30/1994
Number of Days to Update: 56

Source: EPA
Telephone: 202-564-4267
Last EDR Contact: 08/15/2011
Next Scheduled EDR Contact: 11/28/2011
Data Release Frequency: No Update Planned

CERCLIS: Comprehensive Environmental Response, Compensation, and Liability Information System

CERCLIS contains data on potentially hazardous waste sites that have been reported to the USEPA by states, municipalities, private companies and private persons, pursuant to Section 103 of the Comprehensive Environmental Response, Compensation, and Liability Act (CERCLA). CERCLIS contains sites which are either proposed to or on the National Priorities List (NPL) and sites which are in the screening and assessment phase for possible inclusion on the NPL.

Date of Government Version: 10/25/2013
Date Data Arrived at EDR: 11/11/2013
Date Made Active in Reports: 02/13/2014
Number of Days to Update: 94

Source: EPA
Telephone: 703-412-9810
Last EDR Contact: 05/29/2015
Next Scheduled EDR Contact: 09/07/2015
Data Release Frequency: Quarterly

CERCLIS-NFRAP: CERCLIS No Further Remedial Action Planned

Archived sites are sites that have been removed and archived from the inventory of CERCLIS sites. Archived status indicates that, to the best of EPA's knowledge, assessment at a site has been completed and that EPA has determined no further steps will be taken to list this site on the National Priorities List (NPL), unless information indicates this decision was not appropriate or other considerations require a recommendation for listing at a later time. This decision does not necessarily mean that there is no hazard associated with a given site; it only means that, based upon available information, the location is not judged to be a potential NPL site.

Date of Government Version: 10/25/2013
Date Data Arrived at EDR: 11/11/2013
Date Made Active in Reports: 02/13/2014
Number of Days to Update: 94

Source: EPA
Telephone: 703-412-9810
Last EDR Contact: 05/29/2015
Next Scheduled EDR Contact: 09/07/2015
Data Release Frequency: Quarterly

LIENS 2: CERCLA Lien Information

A Federal CERCLA ('Superfund') lien can exist by operation of law at any site or property at which EPA has spent Superfund monies. These monies are spent to investigate and address releases and threatened releases of contamination. CERCLIS provides information as to the identity of these sites and properties.

Date of Government Version: 02/18/2014
Date Data Arrived at EDR: 03/18/2014
Date Made Active in Reports: 04/24/2014
Number of Days to Update: 37

Source: Environmental Protection Agency
Telephone: 202-564-6023
Last EDR Contact: 04/27/2015
Next Scheduled EDR Contact: 08/10/2015
Data Release Frequency: Varies

CORRACTS: Corrective Action Report

CORRACTS identifies hazardous waste handlers with RCRA corrective action activity.

Date of Government Version: 03/10/2015
Date Data Arrived at EDR: 03/31/2015
Date Made Active in Reports: 06/11/2015
Number of Days to Update: 72

Source: EPA
Telephone: 800-424-9346
Last EDR Contact: 06/26/2015
Next Scheduled EDR Contact: 10/12/2015
Data Release Frequency: Quarterly

RCRA-TSDF: RCRA - Treatment, Storage and Disposal

RCRAInfo is EPA's comprehensive information system, providing access to data supporting the Resource Conservation and Recovery Act (RCRA) of 1976 and the Hazardous and Solid Waste Amendments (HSWA) of 1984. The database includes selective information on sites which generate, transport, store, treat and/or dispose of hazardous waste as defined by the Resource Conservation and Recovery Act (RCRA). Transporters are individuals or entities that move hazardous waste from the generator offsite to a facility that can recycle, treat, store, or dispose of the waste. TSDFs treat, store, or dispose of the waste.

Date of Government Version: 03/10/2015
Date Data Arrived at EDR: 03/31/2015
Date Made Active in Reports: 06/11/2015
Number of Days to Update: 72

Source: Environmental Protection Agency
Telephone: (415) 495-8895
Last EDR Contact: 06/26/2015
Next Scheduled EDR Contact: 10/12/2015
Data Release Frequency: Quarterly

RCRA-LQG: RCRA - Large Quantity Generators

RCRAInfo is EPA's comprehensive information system, providing access to data supporting the Resource Conservation and Recovery Act (RCRA) of 1976 and the Hazardous and Solid Waste Amendments (HSWA) of 1984. The database includes selective information on sites which generate, transport, store, treat and/or dispose of hazardous waste as defined by the Resource Conservation and Recovery Act (RCRA). Large quantity generators (LQGs) generate over 1,000 kilograms (kg) of hazardous waste, or over 1 kg of acutely hazardous waste per month.

Date of Government Version: 03/10/2015
Date Data Arrived at EDR: 03/31/2015
Date Made Active in Reports: 06/11/2015
Number of Days to Update: 72

Source: Environmental Protection Agency
Telephone: (415) 495-8895
Last EDR Contact: 06/26/2015
Next Scheduled EDR Contact: 10/12/2015
Data Release Frequency: Quarterly

RCRA-SQG: RCRA - Small Quantity Generators

RCRAInfo is EPA's comprehensive information system, providing access to data supporting the Resource Conservation and Recovery Act (RCRA) of 1976 and the Hazardous and Solid Waste Amendments (HSWA) of 1984. The database includes selective information on sites which generate, transport, store, treat and/or dispose of hazardous waste as defined by the Resource Conservation and Recovery Act (RCRA). Small quantity generators (SQGs) generate between 100 kg and 1,000 kg of hazardous waste per month.

Date of Government Version: 03/10/2015
Date Data Arrived at EDR: 03/31/2015
Date Made Active in Reports: 06/11/2015
Number of Days to Update: 72

Source: Environmental Protection Agency
Telephone: (415) 495-8895
Last EDR Contact: 06/26/2015
Next Scheduled EDR Contact: 10/12/2015
Data Release Frequency: Quarterly

RCRA-CESQG: RCRA - Conditionally Exempt Small Quantity Generators

RCRAInfo is EPA's comprehensive information system, providing access to data supporting the Resource Conservation and Recovery Act (RCRA) of 1976 and the Hazardous and Solid Waste Amendments (HSWA) of 1984. The database includes selective information on sites which generate, transport, store, treat and/or dispose of hazardous waste as defined by the Resource Conservation and Recovery Act (RCRA). Conditionally exempt small quantity generators (CESQGs) generate less than 100 kg of hazardous waste, or less than 1 kg of acutely hazardous waste per month.

Date of Government Version: 03/10/2015
Date Data Arrived at EDR: 03/31/2015
Date Made Active in Reports: 06/11/2015
Number of Days to Update: 72

Source: Environmental Protection Agency
Telephone: (415) 495-8895
Last EDR Contact: 06/26/2015
Next Scheduled EDR Contact: 10/12/2015
Data Release Frequency: Varies

RCRA NonGen / NLR: RCRA - Non Generators / No Longer Regulated

RCRAInfo is EPA's comprehensive information system, providing access to data supporting the Resource Conservation and Recovery Act (RCRA) of 1976 and the Hazardous and Solid Waste Amendments (HSWA) of 1984. The database includes selective information on sites which generate, transport, store, treat and/or dispose of hazardous waste as defined by the Resource Conservation and Recovery Act (RCRA). Non-Generators do not presently generate hazardous waste.

Date of Government Version: 03/10/2015
Date Data Arrived at EDR: 03/31/2015
Date Made Active in Reports: 06/11/2015
Number of Days to Update: 72

Source: Environmental Protection Agency
Telephone: (415) 495-8895
Last EDR Contact: 06/26/2015
Next Scheduled EDR Contact: 10/12/2015
Data Release Frequency: Varies

GOVERNMENT RECORDS SEARCHED / DATA CURRENCY TRACKING

US ENG CONTROLS: Engineering Controls Sites List

A listing of sites with engineering controls in place. Engineering controls include various forms of caps, building foundations, liners, and treatment methods to create pathway elimination for regulated substances to enter environmental media or effect human health.

Date of Government Version: 03/16/2015
Date Data Arrived at EDR: 03/17/2015
Date Made Active in Reports: 06/02/2015
Number of Days to Update: 77

Source: Environmental Protection Agency
Telephone: 703-603-0695
Last EDR Contact: 06/01/2015
Next Scheduled EDR Contact: 09/14/2015
Data Release Frequency: Varies

US INST CONTROL: Sites with Institutional Controls

A listing of sites with institutional controls in place. Institutional controls include administrative measures, such as groundwater use restrictions, construction restrictions, property use restrictions, and post remediation care requirements intended to prevent exposure to contaminants remaining on site. Deed restrictions are generally required as part of the institutional controls.

Date of Government Version: 03/16/2015
Date Data Arrived at EDR: 03/17/2015
Date Made Active in Reports: 06/02/2015
Number of Days to Update: 77

Source: Environmental Protection Agency
Telephone: 703-603-0695
Last EDR Contact: 06/01/2015
Next Scheduled EDR Contact: 09/14/2015
Data Release Frequency: Varies

ERNS: Emergency Response Notification System

Emergency Response Notification System. ERNS records and stores information on reported releases of oil and hazardous substances.

Date of Government Version: 03/30/2015
Date Data Arrived at EDR: 03/31/2015
Date Made Active in Reports: 06/02/2015
Number of Days to Update: 63

Source: National Response Center, United States Coast Guard
Telephone: 202-267-2180
Last EDR Contact: 06/26/2015
Next Scheduled EDR Contact: 10/12/2015
Data Release Frequency: Annually

HMIRS: Hazardous Materials Information Reporting System

Hazardous Materials Incident Report System. HMIRS contains hazardous material spill incidents reported to DOT.

Date of Government Version: 03/30/2015
Date Data Arrived at EDR: 03/31/2015
Date Made Active in Reports: 06/11/2015
Number of Days to Update: 72

Source: U.S. Department of Transportation
Telephone: 202-366-4555
Last EDR Contact: 06/26/2015
Next Scheduled EDR Contact: 10/12/2015
Data Release Frequency: Annually

DOT OPS: Incident and Accident Data

Department of Transporation, Office of Pipeline Safety Incident and Accident data.

Date of Government Version: 07/31/2012
Date Data Arrived at EDR: 08/07/2012
Date Made Active in Reports: 09/18/2012
Number of Days to Update: 42

Source: Department of Transporation, Office of Pipeline Safety
Telephone: 202-366-4595
Last EDR Contact: 05/05/2015
Next Scheduled EDR Contact: 08/17/2015
Data Release Frequency: Varies

US CDL: Clandestine Drug Labs

A listing of clandestine drug lab locations. The U.S. Department of Justice ("the Department") provides this web site as a public service. It contains addresses of some locations where law enforcement agencies reported they found chemicals or other items that indicated the presence of either clandestine drug laboratories or dumpsites. In most cases, the source of the entries is not the Department, and the Department has not verified the entry and does not guarantee its accuracy. Members of the public must verify the accuracy of all entries by, for example, contacting local law enforcement and local health departments.

Date of Government Version: 02/25/2015
Date Data Arrived at EDR: 03/10/2015
Date Made Active in Reports: 03/25/2015
Number of Days to Update: 15

Source: Drug Enforcement Administration
Telephone: 202-307-1000
Last EDR Contact: 05/29/2015
Next Scheduled EDR Contact: 09/14/2015
Data Release Frequency: Quarterly

US BROWNFIELDS: A Listing of Brownfields Sites

Brownfields are real property, the expansion, redevelopment, or reuse of which may be complicated by the presence or potential presence of a hazardous substance, pollutant, or contaminant. Cleaning up and reinvesting in these properties takes development pressures off of undeveloped, open land, and both improves and protects the environment. Assessment, Cleanup and Redevelopment Exchange System (ACRES) stores information reported by EPA Brownfields grant recipients on brownfields properties assessed or cleaned up with grant funding as well as information on Targeted Brownfields Assessments performed by EPA Regions. A listing of ACRES Brownfield sites is obtained from Cleanups in My Community. Cleanups in My Community provides information on Brownfields properties for which information is reported back to EPA, as well as areas served by Brownfields grant programs.

Date of Government Version: 03/23/2015
Date Data Arrived at EDR: 03/24/2015
Date Made Active in Reports: 06/02/2015
Number of Days to Update: 70

Source: Environmental Protection Agency
Telephone: 202-566-2777
Last EDR Contact: 06/24/2015
Next Scheduled EDR Contact: 10/05/2015
Data Release Frequency: Semi-Annually

DOD: Department of Defense Sites

This data set consists of federally owned or administered lands, administered by the Department of Defense, that have any area equal to or greater than 640 acres of the United States, Puerto Rico, and the U.S. Virgin Islands.

Date of Government Version: 12/31/2005
Date Data Arrived at EDR: 11/10/2006
Date Made Active in Reports: 01/11/2007
Number of Days to Update: 62

Source: USGS
Telephone: 888-275-8747
Last EDR Contact: 07/14/2015
Next Scheduled EDR Contact: 10/28/2015
Data Release Frequency: Semi-Annually

FUDS: Formerly Used Defense Sites

The listing includes locations of Formerly Used Defense Sites properties where the US Army Corps of Engineers is actively working or will take necessary cleanup actions.

Date of Government Version: 06/06/2014
Date Data Arrived at EDR: 09/10/2014
Date Made Active in Reports: 09/18/2014
Number of Days to Update: 8

Source: U.S. Army Corps of Engineers
Telephone: 202-528-4285
Last EDR Contact: 07/08/2015
Next Scheduled EDR Contact: 09/21/2015
Data Release Frequency: Varies

LUCIS: Land Use Control Information System

LUCIS contains records of land use control information pertaining to the former Navy Base Realignment and Closure properties.

Date of Government Version: 05/28/2015
Date Data Arrived at EDR: 05/29/2015
Date Made Active in Reports: 06/11/2015
Number of Days to Update: 13

Source: Department of the Navy
Telephone: 843-820-7326
Last EDR Contact: 05/18/2015
Next Scheduled EDR Contact: 08/31/2015
Data Release Frequency: Varies

CONSENT: Superfund (CERCLA) Consent Decrees

Major legal settlements that establish responsibility and standards for cleanup at NPL (Superfund) sites. Released periodically by United States District Courts after settlement by parties to litigation matters.

Date of Government Version: 12/31/2014
Date Data Arrived at EDR: 04/17/2015
Date Made Active in Reports: 06/02/2015
Number of Days to Update: 46

Source: Department of Justice, Consent Decree Library
Telephone: Varies
Last EDR Contact: 06/22/2015
Next Scheduled EDR Contact: 10/12/2015
Data Release Frequency: Varies

ROD: Records Of Decision

Record of Decision. ROD documents mandate a permanent remedy at an NPL (Superfund) site containing technical and health information to aid in the cleanup.

Date of Government Version: 11/25/2013
Date Data Arrived at EDR: 12/12/2013
Date Made Active in Reports: 02/24/2014
Number of Days to Update: 74

Source: EPA
Telephone: 703-416-0223
Last EDR Contact: 06/12/2015
Next Scheduled EDR Contact: 09/21/2015
Data Release Frequency: Annually

UMTRA: Uranium Mill Tailings Sites

Uranium ore was mined by private companies for federal government use in national defense programs. When the mills shut down, large piles of the sand-like material (mill tailings) remain after uranium has been extracted from the ore. Levels of human exposure to radioactive materials from the piles are low; however, in some cases tailings were used as construction materials before the potential health hazards of the tailings were recognized.

Date of Government Version: 09/14/2010
Date Data Arrived at EDR: 10/07/2011
Date Made Active in Reports: 03/01/2012
Number of Days to Update: 146

Source: Department of Energy
Telephone: 505-845-0011
Last EDR Contact: 05/26/2015
Next Scheduled EDR Contact: 09/07/2015
Data Release Frequency: Varies

ODI: Open Dump Inventory

An open dump is defined as a disposal facility that does not comply with one or more of the Part 257 or Part 258 Subtitle D Criteria.

Date of Government Version: 06/30/1985
Date Data Arrived at EDR: 08/09/2004
Date Made Active in Reports: 09/17/2004
Number of Days to Update: 39

Source: Environmental Protection Agency
Telephone: 800-424-9346
Last EDR Contact: 06/09/2004
Next Scheduled EDR Contact: N/A
Data Release Frequency: No Update Planned

DEBRIS REGION 9: Torres Martinez Reservation Illegal Dump Site Locations

A listing of illegal dump sites location on the Torres Martinez Indian Reservation located in eastern Riverside County and northern Imperial County, California.

Date of Government Version: 01/12/2009
Date Data Arrived at EDR: 05/07/2009
Date Made Active in Reports: 09/21/2009
Number of Days to Update: 137

Source: EPA, Region 9
Telephone: 415-947-4219
Last EDR Contact: 04/23/2015
Next Scheduled EDR Contact: 08/10/2015
Data Release Frequency: No Update Planned

US MINES: Mines Master Index File

Contains all mine identification numbers issued for mines active or opened since 1971. The data also includes violation information.

Date of Government Version: 12/30/2014
Date Data Arrived at EDR: 12/31/2014
Date Made Active in Reports: 01/29/2015
Number of Days to Update: 29

Source: Department of Labor, Mine Safety and Health Administration
Telephone: 303-231-5959
Last EDR Contact: 06/03/2015
Next Scheduled EDR Contact: 09/14/2015
Data Release Frequency: Semi-Annually

TRIS: Toxic Chemical Release Inventory System

Toxic Release Inventory System. TRIS identifies facilities which release toxic chemicals to the air, water and land in reportable quantities under SARA Title III Section 313.

Date of Government Version: 12/31/2013
Date Data Arrived at EDR: 02/12/2015
Date Made Active in Reports: 06/02/2015
Number of Days to Update: 110

Source: EPA
Telephone: 202-566-0250
Last EDR Contact: 01/29/2015
Next Scheduled EDR Contact: 06/08/2015
Data Release Frequency: Annually

TSCA: Toxic Substances Control Act

Toxic Substances Control Act. TSCA identifies manufacturers and importers of chemical substances included on the TSCA Chemical Substance Inventory list. It includes data on the production volume of these substances by plant site.

Date of Government Version: 12/31/2012
Date Data Arrived at EDR: 01/15/2015
Date Made Active in Reports: 01/29/2015
Number of Days to Update: 14

Source: EPA
Telephone: 202-260-5521
Last EDR Contact: 06/25/2015
Next Scheduled EDR Contact: 10/05/2015
Data Release Frequency: Every 4 Years

FTTS: FIFRA/ TSCA Tracking System - FIFRA (Federal Insecticide, Fungicide, & Rodenticide Act)/TSCA (Toxic Substances Control Act)

FTTS tracks administrative cases and pesticide enforcement actions and compliance activities related to FIFRA, TSCA and EPCRA (Emergency Planning and Community Right-to-Know Act). To maintain currency, EDR contacts the Agency on a quarterly basis.

Date of Government Version: 04/09/2009
Date Data Arrived at EDR: 04/16/2009
Date Made Active in Reports: 05/11/2009
Number of Days to Update: 25

Source: EPA/Office of Prevention, Pesticides and Toxic Substances
Telephone: 202-566-1667
Last EDR Contact: 05/20/2015
Next Scheduled EDR Contact: 09/07/2015
Data Release Frequency: Quarterly

FTTS INSP: FIFRA/ TSCA Tracking System - FIFRA (Federal Insecticide, Fungicide, & Rodenticide Act)/TSCA (Toxic Substances Control Act)

A listing of FIFRA/TSCA Tracking System (FTTS) inspections and enforcements.

Date of Government Version: 04/09/2009
Date Data Arrived at EDR: 04/16/2009
Date Made Active in Reports: 05/11/2009
Number of Days to Update: 25

Source: EPA
Telephone: 202-566-1667
Last EDR Contact: 05/20/2015
Next Scheduled EDR Contact: 09/07/2015
Data Release Frequency: Quarterly

HIST FTTS: FIFRA/TSCA Tracking System Administrative Case Listing

A complete administrative case listing from the FIFRA/TSCA Tracking System (FTTS) for all ten EPA regions. The information was obtained from the National Compliance Database (NCDB). NCDB supports the implementation of FIFRA (Federal Insecticide, Fungicide, and Rodenticide Act) and TSCA (Toxic Substances Control Act). Some EPA regions are now closing out records. Because of that, and the fact that some EPA regions are not providing EPA Headquarters with updated records, it was decided to create a HIST FTTS database. It included records that may not be included in the newer FTTS database updates. This database is no longer updated.

Date of Government Version: 10/19/2006
Date Data Arrived at EDR: 03/01/2007
Date Made Active in Reports: 04/10/2007
Number of Days to Update: 40

Source: Environmental Protection Agency
Telephone: 202-564-2501
Last EDR Contact: 12/17/2007
Next Scheduled EDR Contact: 03/17/2008
Data Release Frequency: No Update Planned

HIST FTTS INSP: FIFRA/TSCA Tracking System Inspection & Enforcement Case Listing

A complete inspection and enforcement case listing from the FIFRA/TSCA Tracking System (FTTS) for all ten EPA regions. The information was obtained from the National Compliance Database (NCDB). NCDB supports the implementation of FIFRA (Federal Insecticide, Fungicide, and Rodenticide Act) and TSCA (Toxic Substances Control Act). Some EPA regions are now closing out records. Because of that, and the fact that some EPA regions are not providing EPA Headquarters with updated records, it was decided to create a HIST FTTS database. It included records that may not be included in the newer FTTS database updates. This database is no longer updated.

Date of Government Version: 10/19/2006
Date Data Arrived at EDR: 03/01/2007
Date Made Active in Reports: 04/10/2007
Number of Days to Update: 40

Source: Environmental Protection Agency
Telephone: 202-564-2501
Last EDR Contact: 12/17/2008
Next Scheduled EDR Contact: 03/17/2008
Data Release Frequency: No Update Planned

SSTS: Section 7 Tracking Systems

Section 7 of the Federal Insecticide, Fungicide and Rodenticide Act, as amended (92 Stat. 829) requires all registered pesticide-producing establishments to submit a report to the Environmental Protection Agency by March 1st each year. Each establishment must report the types and amounts of pesticides, active ingredients and devices being produced, and those having been produced and sold or distributed in the past year.

Date of Government Version: 12/31/2009
Date Data Arrived at EDR: 12/10/2010
Date Made Active in Reports: 02/25/2011
Number of Days to Update: 77

Source: EPA
Telephone: 202-564-4203
Last EDR Contact: 04/10/2015
Next Scheduled EDR Contact: 08/10/2015
Data Release Frequency: Annually

ICIS: Integrated Compliance Information System

The Integrated Compliance Information System (ICIS) supports the information needs of the national enforcement and compliance program as well as the unique needs of the National Pollutant Discharge Elimination System (NPDES) program.

Date of Government Version: 01/23/2015
Date Data Arrived at EDR: 02/06/2015
Date Made Active in Reports: 03/09/2015
Number of Days to Update: 31

Source: Environmental Protection Agency
Telephone: 202-564-5088
Last EDR Contact: 07/09/2015
Next Scheduled EDR Contact: 10/28/2015
Data Release Frequency: Quarterly

PADS: PCB Activity Database System

PCB Activity Database. PADS Identifies generators, transporters, commercial storers and/or brokers and disposers of PCB's who are required to notify the EPA of such activities.

Date of Government Version: 07/01/2014
Date Data Arrived at EDR: 10/15/2014
Date Made Active in Reports: 11/17/2014
Number of Days to Update: 33

Source: EPA
Telephone: 202-566-0500
Last EDR Contact: 07/17/2015
Next Scheduled EDR Contact: 10/28/2015
Data Release Frequency: Annually

MLTS: Material Licensing Tracking System

MLTS is maintained by the Nuclear Regulatory Commission and contains a list of approximately 8,100 sites which possess or use radioactive materials and which are subject to NRC licensing requirements. To maintain currency, EDR contacts the Agency on a quarterly basis.

Date of Government Version: 03/31/2015
Date Data Arrived at EDR: 04/09/2015
Date Made Active in Reports: 06/11/2015
Number of Days to Update: 63

Source: Nuclear Regulatory Commission
Telephone: 301-415-7169
Last EDR Contact: 06/04/2015
Next Scheduled EDR Contact: 09/21/2015
Data Release Frequency: Quarterly

RADINFO: Radiation Information Database

The Radiation Information Database (RADINFO) contains information about facilities that are regulated by U.S. Environmental Protection Agency (EPA) regulations for radiation and radioactivity.

Date of Government Version: 04/07/2015
Date Data Arrived at EDR: 04/09/2015
Date Made Active in Reports: 06/11/2015
Number of Days to Update: 63

Source: Environmental Protection Agency
Telephone: 202-343-9775
Last EDR Contact: 07/09/2015
Next Scheduled EDR Contact: 10/19/2015
Data Release Frequency: Quarterly

FINDS: Facility Index System/Facility Registry System

Facility Index System. FINDS contains both facility information and 'pointers' to other sources that contain more detail. EDR includes the following FINDS databases in this report: PCS (Permit Compliance System), AIRS (Aerometric Information Retrieval System), DOCKET (Enforcement Docket used to manage and track information on civil judicial enforcement cases for all environmental statutes), FURS (Federal Underground Injection Control), C-DOCKET (Criminal Docket System used to track criminal enforcement actions for all environmental statutes), FFIS (Federal Facilities Information System), STATE (State Environmental Laws and Statutes), and PADS (PCB Activity Data System).

Date of Government Version: 01/18/2015
Date Data Arrived at EDR: 02/27/2015
Date Made Active in Reports: 03/25/2015
Number of Days to Update: 26

Source: EPA
Telephone: (415) 947-8000
Last EDR Contact: 06/10/2015
Next Scheduled EDR Contact: 09/21/2015
Data Release Frequency: Quarterly

RAATS: RCRA Administrative Action Tracking System

RCRA Administration Action Tracking System. RAATS contains records based on enforcement actions issued under RCRA pertaining to major violators and includes administrative and civil actions brought by the EPA. For administration actions after September 30, 1995, data entry in the RAATS database was discontinued. EPA will retain a copy of the database for historical records. It was necessary to terminate RAATS because a decrease in agency resources made it impossible to continue to update the information contained in the database.

Date of Government Version: 04/17/1995
Date Data Arrived at EDR: 07/03/1995
Date Made Active in Reports: 08/07/1995
Number of Days to Update: 35

Source: EPA
Telephone: 202-564-4104
Last EDR Contact: 06/02/2008
Next Scheduled EDR Contact: 09/01/2008
Data Release Frequency: No Update Planned

RMP: Risk Management Plans

When Congress passed the Clean Air Act Amendments of 1990, it required EPA to publish regulations and guidance for chemical accident prevention at facilities using extremely hazardous substances. The Risk Management Program Rule (RMP Rule) was written to implement Section 112(r) of these amendments. The rule, which built upon existing industry codes and standards, requires companies of all sizes that use certain flammable and toxic substances to develop a Risk Management Program, which includes a(n): Hazard assessment that details the potential effects of an accidental release, an accident history of the last five years, and an evaluation of worst-case and alternative accidental releases; Prevention program that includes safety precautions and maintenance, monitoring, and employee training measures; and Emergency response program that spells out emergency health care, employee training measures and procedures for informing the public and response agencies (e.g the fire department) should an accident occur.

Date of Government Version: 02/01/2015
Date Data Arrived at EDR: 02/13/2015
Date Made Active in Reports: 03/25/2015
Number of Days to Update: 40

Source: Environmental Protection Agency
Telephone: 202-564-8600
Last EDR Contact: 04/27/2015
Next Scheduled EDR Contact: 08/10/2015
Data Release Frequency: Varies

BRS: Biennial Reporting System

The Biennial Reporting System is a national system administered by the EPA that collects data on the generation and management of hazardous waste. BRS captures detailed data from two groups: Large Quantity Generators (LQG) and Treatment, Storage, and Disposal Facilities.

Date of Government Version: 12/31/2011
Date Data Arrived at EDR: 02/26/2013
Date Made Active in Reports: 04/19/2013
Number of Days to Update: 52

Source: EPA/NTIS
Telephone: 800-424-9346
Last EDR Contact: 05/29/2015
Next Scheduled EDR Contact: 09/07/2015
Data Release Frequency: Biennially

PCB TRANSFORMER: PCB Transformer Registration Database

The database of PCB transformer registrations that includes all PCB registration submittals.

Date of Government Version: 02/01/2011
Date Data Arrived at EDR: 10/19/2011
Date Made Active in Reports: 01/10/2012
Number of Days to Update: 83

Source: Environmental Protection Agency
Telephone: 202-566-0517
Last EDR Contact: 05/01/2015
Next Scheduled EDR Contact: 08/10/2015
Data Release Frequency: Varies

US HIST CDL: National Clandestine Laboratory Register

A listing of clandestine drug lab locations. The U.S. Department of Justice ("the Department") provides this web site as a public service. It contains addresses of some locations where law enforcement agencies reported they found chemicals or other items that indicated the presence of either clandestine drug laboratories or dumpsites. In most cases, the source of the entries is not the Department, and the Department has not verified the entry and does not guarantee its accuracy. Members of the public must verify the accuracy of all entries by, for example, contacting local law enforcement and local health departments.

Date of Government Version: 02/25/2015
Date Data Arrived at EDR: 03/10/2015
Date Made Active in Reports: 03/25/2015
Number of Days to Update: 15

Source: Drug Enforcement Administration
Telephone: 202-307-1000
Last EDR Contact: 05/29/2015
Next Scheduled EDR Contact: 09/14/2015
Data Release Frequency: No Update Planned

US AIRS MINOR: Air Facility System Data
A listing of minor source facilities.

Date of Government Version: 10/16/2014
Date Data Arrived at EDR: 10/31/2014
Date Made Active in Reports: 11/17/2014
Number of Days to Update: 17

Source: EPA
Telephone: 202-564-2496
Last EDR Contact: 06/22/2015
Next Scheduled EDR Contact: 10/22/2015
Data Release Frequency: Annually

US AIRS (AFS): Aerometric Information Retrieval System Facility Subsystem (AFS)
The database is a sub-system of Aerometric Information Retrieval System (AIRS). AFS contains compliance data on air pollution point sources regulated by the U.S. EPA and/or state and local air regulatory agencies. This information comes from source reports by various stationary sources of air pollution, such as electric power plants, steel mills, factories, and universities, and provides information about the air pollutants they produce. Action, air program, air program pollutant, and general level plant data. It is used to track emissions and compliance data from industrial plants.

Date of Government Version: 10/16/2014
Date Data Arrived at EDR: 10/31/2014
Date Made Active in Reports: 11/17/2014
Number of Days to Update: 17

Source: EPA
Telephone: 202-564-2496
Last EDR Contact: 06/22/2015
Next Scheduled EDR Contact: 10/05/2015
Data Release Frequency: Annually

COAL ASH DOE: Steam-Electric Plant Operation Data
A listing of power plants that store ash in surface ponds.

Date of Government Version: 12/31/2005
Date Data Arrived at EDR: 08/07/2009
Date Made Active in Reports: 10/22/2009
Number of Days to Update: 76

Source: Department of Energy
Telephone: 202-586-8719
Last EDR Contact: 07/13/2015
Next Scheduled EDR Contact: 10/28/2015
Data Release Frequency: Varies

SCRD DRYCLEANERS: State Coalition for Remediation of Drycleaners Listing
The State Coalition for Remediation of Drycleaners was established in 1998, with support from the U.S. EPA Office of Superfund Remediation and Technology Innovation. It is comprised of representatives of states with established drycleaner remediation programs. Currently the member states are Alabama, Connecticut, Florida, Illinois, Kansas, Minnesota, Missouri, North Carolina, Oregon, South Carolina, Tennessee, Texas, and Wisconsin.

Date of Government Version: 03/07/2011
Date Data Arrived at EDR: 03/09/2011
Date Made Active in Reports: 05/02/2011
Number of Days to Update: 54

Source: Environmental Protection Agency
Telephone: 615-532-8599
Last EDR Contact: 05/21/2015
Next Scheduled EDR Contact: 08/31/2015
Data Release Frequency: Varies

US FIN ASSUR: Financial Assurance Information
All owners and operators of facilities that treat, store, or dispose of hazardous waste are required to provide proof that they will have sufficient funds to pay for the clean up, closure, and post-closure care of their facilities.

Date of Government Version: 03/09/2015
Date Data Arrived at EDR: 03/10/2015
Date Made Active in Reports: 03/25/2015
Number of Days to Update: 15

Source: Environmental Protection Agency
Telephone: 202-566-1917
Last EDR Contact: 05/14/2015
Next Scheduled EDR Contact: 08/31/2015
Data Release Frequency: Quarterly

GOVERNMENT RECORDS SEARCHED / DATA CURRENCY TRACKING

FEDERAL FACILITY: Federal Facility Site Information listing

A listing of National Priority List (NPL) and Base Realignment and Closure (BRAC) sites found in the Comprehensive Environmental Response, Compensation and Liability Information System (CERCLIS) Database where EPA Federal Facilities Restoration and Reuse Office is involved in cleanup activities.

Date of Government Version: 03/26/2015
Date Data Arrived at EDR: 04/08/2015
Date Made Active in Reports: 06/11/2015
Number of Days to Update: 64

Source: Environmental Protection Agency
Telephone: 703-603-8704
Last EDR Contact: 07/10/2015
Next Scheduled EDR Contact: 10/19/2015
Data Release Frequency: Varies

COAL ASH EPA: Coal Combustion Residues Surface Impoundments List

A listing of coal combustion residues surface impoundments with high hazard potential ratings.

Date of Government Version: 07/01/2014
Date Data Arrived at EDR: 09/10/2014
Date Made Active in Reports: 10/20/2014
Number of Days to Update: 40

Source: Environmental Protection Agency
Telephone: N/A
Last EDR Contact: 06/12/2015
Next Scheduled EDR Contact: 09/21/2015
Data Release Frequency: Varies

FEMA UST: Underground Storage Tank Listing

A listing of all FEMA owned underground storage tanks.

Date of Government Version: 01/01/2010
Date Data Arrived at EDR: 02/16/2010
Date Made Active in Reports: 04/12/2010
Number of Days to Update: 55

Source: FEMA
Telephone: 202-646-5797
Last EDR Contact: 07/10/2015
Next Scheduled EDR Contact: 10/28/2015
Data Release Frequency: Varies

PRP: Potentially Responsible Parties

A listing of verified Potentially Responsible Parties

Date of Government Version: 10/25/2013
Date Data Arrived at EDR: 10/17/2014
Date Made Active in Reports: 10/20/2014
Number of Days to Update: 3

Source: EPA
Telephone: 202-564-6023
Last EDR Contact: 05/14/2015
Next Scheduled EDR Contact: 08/24/2015
Data Release Frequency: Quarterly

LEAD SMELTER 2: Lead Smelter Sites

A list of several hundred sites in the U.S. where secondary lead smelting was done from 1931and 1964. These sites may pose a threat to public health through ingestion or inhalation of contaminated soil or dust

Date of Government Version: 04/05/2001
Date Data Arrived at EDR: 10/27/2010
Date Made Active in Reports: 12/02/2010
Number of Days to Update: 36

Source: American Journal of Public Health
Telephone: 703-305-6451
Last EDR Contact: 12/02/2009
Next Scheduled EDR Contact: N/A
Data Release Frequency: No Update Planned

EPA WATCH LIST: EPA WATCH LIST

EPA maintains a "Watch List" to facilitate dialogue between EPA, state and local environmental agencies on enforcement matters relating to facilities with alleged violations identified as either significant or high priority. Being on the Watch List does not mean that the facility has actually violated the law only that an investigation by EPA or a state or local environmental agency has led those organizations to allege that an unproven violation has in fact occurred. Being on the Watch List does not represent a higher level of concern regarding the alleged violations that were detected, but instead indicates cases requiring additional dialogue between EPA, state and local agencies - primarily because of the length of time the alleged violation has gone unaddressed or unresolved.

Date of Government Version: 08/30/2013
Date Data Arrived at EDR: 03/21/2014
Date Made Active in Reports: 06/17/2014
Number of Days to Update: 88

Source: Environmental Protection Agency
Telephone: 617-520-3000
Last EDR Contact: 05/07/2015
Next Scheduled EDR Contact: 08/24/2015
Data Release Frequency: Quarterly

2020 COR ACTION: 2020 Corrective Action Program List

The EPA has set ambitious goals for the RCRA Corrective Action program by creating the 2020 Corrective Action Universe. This RCRA cleanup baseline includes facilities expected to need corrective action. The 2020 universe contains a wide variety of sites. Some properties are heavily contaminated while others were contaminated but have since been cleaned up. Still others have not been fully investigated yet, and may require little or no remediation. Inclusion in the 2020 Universe does not necessarily imply failure on the part of a facility to meet its RCRA obligations.

Date of Government Version: 04/22/2013
Date Data Arrived at EDR: 03/03/2015
Date Made Active in Reports: 03/09/2015
Number of Days to Update: 6

Source: Environmental Protection Agency
Telephone: 703-308-4044
Last EDR Contact: 05/14/2015
Next Scheduled EDR Contact: 08/24/2015
Data Release Frequency: Varies

LEAD SMELTER 1: Lead Smelter Sites

A listing of former lead smelter site locations.

Date of Government Version: 11/25/2014
Date Data Arrived at EDR: 11/26/2014
Date Made Active in Reports: 01/29/2015
Number of Days to Update: 64

Source: Environmental Protection Agency
Telephone: 703-603-8787
Last EDR Contact: 07/07/2015
Next Scheduled EDR Contact: 10/19/2015
Data Release Frequency: Varies

STATE AND LOCAL RECORDS

SPL: Superfund Program List

The list is representative of the sites and potential sites within the jurisdiction of the Superfund Program Section. It is comprised of the following elements: 1) Water Quality Assurance Revolving Fund Registry Sites; 2) Potential WQARF Registry sites; 3) NPL sites; and 4) Department of Defense sites requiring SPS oversight.

Date of Government Version: 08/25/2004
Date Data Arrived at EDR: 12/03/2004
Date Made Active in Reports: 01/25/2005
Number of Days to Update: 53

Source: Department of Environmental Quality
Telephone: 602-771-4360
Last EDR Contact: 05/01/2015
Next Scheduled EDR Contact: 08/17/2015
Data Release Frequency: Semi-Annually

WQARF: Water Quality Assurance Revolving Fund Sites

Sites which may have an actual or potential impact upon the waters of the state, cause by hazardous substances. The WQARF program provides matching funds to political subdivisions and other state agencies for clean-up activities.

Date of Government Version: 03/31/2015
Date Data Arrived at EDR: 05/28/2015
Date Made Active in Reports: 06/04/2015
Number of Days to Update: 7

Source: Department of Environmental Quality
Telephone: 602-771-4360
Last EDR Contact: 05/21/2015
Next Scheduled EDR Contact: 09/07/2015
Data Release Frequency: Annually

SHWS: ZipAcids List

The ACIDS list consists of more than 750 locations subject to investigation under the State Water Quality Assurance Revolving Fund (WQARF) and Federal CERCLA programs. The list is no longer updated by the state.

Date of Government Version: 01/03/2000
Date Data Arrived at EDR: 04/11/2000
Date Made Active in Reports: 05/16/2000
Number of Days to Update: 35

Source: Department of Environmental Quality
Telephone: 602-771-4360
Last EDR Contact: 06/17/2015
Next Scheduled EDR Contact: 09/28/2015
Data Release Frequency: No Update Planned

SWF/LF: Directory of Solid Waste Facilities

Solid Waste Facilities/Landfill Sites. SWF/LF type records typically contain an inventory of solid waste disposal facilities or landfills in a particular state. Depending on the state, these may be active or inactive facilities or open dumps that failed to meet RCRA Subtitle D Section 4004 criteria for solid waste landfills or disposal sites.

Date of Government Version: 03/31/2015
Date Data Arrived at EDR: 06/12/2015
Date Made Active in Reports: 07/07/2015
Number of Days to Update: 25

Source: Department of Environmental Quality
Telephone: 602-771-2300
Last EDR Contact: 06/01/2015
Next Scheduled EDR Contact: 09/14/2015
Data Release Frequency: Annually

UIC: Underground Injection Control Wells
Underground injection control wells.

Date of Government Version: 08/02/2012
Date Data Arrived at EDR: 08/07/2012
Date Made Active in Reports: 08/31/2012
Number of Days to Update: 24

Source: Arizona Geological Survey
Telephone: 520-770-3500
Last EDR Contact: 05/04/2015
Next Scheduled EDR Contact: 08/17/2015
Data Release Frequency: Varies

SWTIRE: Solid Waste Tire Facilities
A waste tire "facility" means a solid waste facility at which waste tires are stored outdoors on any day.

Date of Government Version: 03/31/2015
Date Data Arrived at EDR: 06/04/2015
Date Made Active in Reports: 07/07/2015
Number of Days to Update: 33

Source: Department of Environmental Quality
Telephone: 602-771-4132
Last EDR Contact: 05/29/2015
Next Scheduled EDR Contact: 09/14/2015
Data Release Frequency: Varies

LUST: Leaking Underground Storage Tank Listing
Leaking Underground Storage Tank Incident Reports. LUST records contain an inventory of reported leaking underground storage tank incidents. Not all states maintain these records, and the information stored varies by state.

Date of Government Version: 02/03/2015
Date Data Arrived at EDR: 03/09/2015
Date Made Active in Reports: 03/10/2015
Number of Days to Update: 1

Source: Department of Environmental Quality
Telephone: 602-771-4345
Last EDR Contact: 07/13/2015
Next Scheduled EDR Contact: 10/28/2015
Data Release Frequency: Semi-Annually

UST: Underground Storage Tank Listing
Registered Underground Storage Tanks. UST's are regulated under Subtitle I of the Resource Conservation and Recovery Act (RCRA) and must be registered with the state department responsible for administering the UST program. Available information varies by state program.

Date of Government Version: 05/19/2015
Date Data Arrived at EDR: 05/22/2015
Date Made Active in Reports: 06/04/2015
Number of Days to Update: 13

Source: Department of Environmental Quality
Telephone: 602-771-4345
Last EDR Contact: 07/13/2015
Next Scheduled EDR Contact: 10/28/2015
Data Release Frequency: Annually

AST 2: Aboveground Storage Tank Listing
A listing of aboveground storage tank site locations.

Date of Government Version: 04/03/2015
Date Data Arrived at EDR: 04/07/2015
Date Made Active in Reports: 04/10/2015
Number of Days to Update: 3

Source: Department of Environmental Quality
Telephone: 602-771-4380
Last EDR Contact: 06/15/2015
Next Scheduled EDR Contact: 09/28/2015
Data Release Frequency: Varies

AST: List of Aboveground Storage Tanks
Aboveground storage tanks that the Dept. of Building & Fire Safety have permitted.

Date of Government Version: 04/29/2015
Date Data Arrived at EDR: 04/30/2015
Date Made Active in Reports: 05/29/2015
Number of Days to Update: 29

Source: Department of Building & Fire Safety
Telephone: 602-364-1003
Last EDR Contact: 06/15/2015
Next Scheduled EDR Contact: 09/28/2015
Data Release Frequency: No Update Planned

GOVERNMENT RECORDS SEARCHED / DATA CURRENCY TRACKING

AZ MANIFEST: Manifest Information
Hazardous waste manifest information

Date of Government Version: 12/31/2013
Date Data Arrived at EDR: 01/28/2015
Date Made Active in Reports: 02/19/2015
Number of Days to Update: 22

Source: Department of Environmental Quality
Telephone: N/A
Last EDR Contact: 06/17/2015
Next Scheduled EDR Contact: 10/05/2015
Data Release Frequency: Annually

SPILLS: Hazardous Material Logbook
Chemical spills and incidents referred to the Emergency Response Unit.

Date of Government Version: 11/15/2001
Date Data Arrived at EDR: 06/28/2007
Date Made Active in Reports: 07/24/2007
Number of Days to Update: 26

Source: Department of Environmental Quality
Telephone: 602-771-4153
Last EDR Contact: 06/01/2015
Next Scheduled EDR Contact: 09/14/2015
Data Release Frequency: Varies

AUL: DEUR Database
Activity and use limitations include both engineering controls and institutional controls. DEUR and VEMUR sites. DEUR: Declaration of Environmental Use Restriction. A restrictive land use covenant that is required when a property owner elects to use an institutional (i.e., administrative) control or engineering (i.e., physical) control as a means to meet remediation goals. The DEUR runs with and burdens the land, and requires maintenance of any institutional or engineering controls. VEMUR: Voluntary Environmental Mitigation Use Restriction. A restrictive land use covenant that, prior to July 18, 2000, was required when a property owner elected to remediate the property to non-residential uses. Effective July 18, 2000, the DEUR replaced the VEMUR as a restrictive use covenant.

Date of Government Version: 06/24/2015
Date Data Arrived at EDR: 06/30/2015
Date Made Active in Reports: 07/07/2015
Number of Days to Update: 7

Source: Department of Environmental Quality
Telephone: 602-771-4397
Last EDR Contact: 12/17/2015
Next Scheduled EDR Contact: 10/05/2015
Data Release Frequency: Varies

VCP: Voluntary Remediation Program Sites
Sites involved in the Voluntary Remediation Program.

Date of Government Version: 05/06/2015
Date Data Arrived at EDR: 05/08/2015
Date Made Active in Reports: 06/04/2015
Number of Days to Update: 27

Source: Department of Environmental Quality
Telephone: 602-771-4411
Last EDR Contact: 07/06/2015
Next Scheduled EDR Contact: 10/19/2015
Data Release Frequency: Varies

DRYCLEANERS: Drycleaner Facility Listing
A listing of drycleaner facilities in Arizona.

Date of Government Version: 04/11/2014
Date Data Arrived at EDR: 04/15/2014
Date Made Active in Reports: 05/12/2014
Number of Days to Update: 27

Source: Department of Environmental Quality
Telephone: 602-771-4335
Last EDR Contact: 06/17/2015
Next Scheduled EDR Contact: 10/05/2015
Data Release Frequency: Varies

DOD: Department of Defense Sites
These sites are federal facilities that are either being assessed for potential contamination, or have active remediation taking place on them.

Date of Government Version: 03/31/2015
Date Data Arrived at EDR: 05/28/2015
Date Made Active in Reports: 06/04/2015
Number of Days to Update: 7

Source: Department of Environmental Quality
Telephone: 602-771-4360
Last EDR Contact: 05/21/2015
Next Scheduled EDR Contact: 09/07/2015
Data Release Frequency: Annually

GOVERNMENT RECORDS SEARCHED / DATA CURRENCY TRACKING

BROWNFIELDS: Brownfields Tracking System
Information relating to Brownfields sites in Arizona.

Date of Government Version: 05/06/2015
Date Data Arrived at EDR: 05/08/2015
Date Made Active in Reports: 06/04/2015
Number of Days to Update: 27

Source: Department of Environmental Quality
Telephone: 602-771-4401
Last EDR Contact: 07/06/2015
Next Scheduled EDR Contact: 10/19/2015
Data Release Frequency: Varies

CDL: Clandestine Drug Labs
A listing of drug lab seizures in Arizona.

Date of Government Version: 05/28/2015
Date Data Arrived at EDR: 06/26/2015
Date Made Active in Reports: 07/07/2015
Number of Days to Update: 11

Source: Board of Technical Registration
Telephone: 602-364-4931
Last EDR Contact: 06/26/2015
Next Scheduled EDR Contact: 10/12/2015
Data Release Frequency: Varies

WWFAC: Waste Water Treatment Facilities
Statewide list of waste water treatment facilities.

Date of Government Version: 07/09/2012
Date Data Arrived at EDR: 07/23/2012
Date Made Active in Reports: 09/06/2012
Number of Days to Update: 45

Source: Department of Environmental Quality
Telephone: 602-771-4623
Last EDR Contact: 06/16/2015
Next Scheduled EDR Contact: 08/10/2015
Data Release Frequency: Varies

DRY WELLS: Drywell Registration
A drywell is a bored, drilled, or driven shaft or hole whose depth is greater than its width and is designed and constructed specifically for the disposal of storm water.

Date of Government Version: 06/17/2015
Date Data Arrived at EDR: 06/19/2015
Date Made Active in Reports: 07/07/2015
Number of Days to Update: 18

Source: Department of Environmental Quality
Telephone: 602-771-4686
Last EDR Contact: 05/26/2015
Next Scheduled EDR Contact: 09/07/2015
Data Release Frequency: Semi-Annually

AQUIFER: Waste Water Treatment Facilities
Waste Water Treatment Facilities with APP (Aquifer Protection Permits.)

Date of Government Version: 06/17/2015
Date Data Arrived at EDR: 06/19/2015
Date Made Active in Reports: 07/07/2015
Number of Days to Update: 18

Source: Department of Environmental Quality
Telephone: 602-771-4623
Last EDR Contact: 05/18/2015
Next Scheduled EDR Contact: 08/31/2015
Data Release Frequency: Semi-Annually

AIRS: Arizona Airs Database
Arizona major (has the potential to emit over 100 tons of criteria pollutant) and minor (below 100 tons) sources.

Date of Government Version: 05/01/2015
Date Data Arrived at EDR: 05/05/2015
Date Made Active in Reports: 05/11/2015
Number of Days to Update: 6

Source: Department of Environmental Quality
Telephone: 602-771-2344
Last EDR Contact: 07/06/2015
Next Scheduled EDR Contact: 10/19/2015
Data Release Frequency: Semi-Annually

AZURITE: Remediation and DEUR/VEMUR Tracking System
ADEQ maintains a repository listing sites remediated under programs administered by the department.

Date of Government Version: 06/24/2015
Date Data Arrived at EDR: 06/30/2015
Date Made Active in Reports: 07/07/2015
Number of Days to Update: 7

Source: Department of Environmental Quality
Telephone: 602-771-4397
Last EDR Contact: 06/22/2015
Next Scheduled EDR Contact: 10/05/2015
Data Release Frequency: Quarterly

EMAP: All Places of Interest Listing
A listing of all places of interest to the Department of Environmental Quality, including air, waste and water sites.

Date of Government Version: 01/28/2015
Date Data Arrived at EDR: 03/10/2015
Date Made Active in Reports: 04/08/2015
Number of Days to Update: 29

Source: Department of Environmental Quality
Telephone: 602-771-4380
Last EDR Contact: 06/08/2015
Next Scheduled EDR Contact: 09/21/2015
Data Release Frequency: Varies

AZ NPL: NPL Detail Listing
Detailed site information for NPL sites from the Arizona Department of Environmental Quality.

Date of Government Version: 03/31/2015
Date Data Arrived at EDR: 05/26/2015
Date Made Active in Reports: 06/04/2015
Number of Days to Update: 9

Source: Department of Environmental Quality
Telephone: 602-771-4609
Last EDR Contact: 05/21/2015
Next Scheduled EDR Contact: 09/07/2015
Data Release Frequency: Varies

TRIBAL RECORDS

INDIAN RESERV: Indian Reservations
This map layer portrays Indian administered lands of the United States that have any area equal to or greater than 640 acres.

Date of Government Version: 12/31/2005
Date Data Arrived at EDR: 12/08/2006
Date Made Active in Reports: 01/11/2007
Number of Days to Update: 34

Source: USGS
Telephone: 202-208-3710
Last EDR Contact: 07/14/2015
Next Scheduled EDR Contact: 10/28/2015
Data Release Frequency: Semi-Annually

INDIAN ODI: Report on the Status of Open Dumps on Indian Lands
Location of open dumps on Indian land.

Date of Government Version: 12/31/1998
Date Data Arrived at EDR: 12/03/2007
Date Made Active in Reports: 01/24/2008
Number of Days to Update: 52

Source: Environmental Protection Agency
Telephone: 703-308-8245
Last EDR Contact: 05/01/2015
Next Scheduled EDR Contact: 08/17/2015
Data Release Frequency: Varies

INDIAN LUST R9: Leaking Underground Storage Tanks on Indian Land
LUSTs on Indian land in Arizona, California, New Mexico and Nevada

Date of Government Version: 01/08/2015
Date Data Arrived at EDR: 01/08/2015
Date Made Active in Reports: 02/09/2015
Number of Days to Update: 32

Source: Environmental Protection Agency
Telephone: 415-972-3372
Last EDR Contact: 01/08/2015
Next Scheduled EDR Contact: 05/11/2015
Data Release Frequency: Quarterly

INDIAN LUST R4: Leaking Underground Storage Tanks on Indian Land
LUSTs on Indian land in Florida, Mississippi and North Carolina.

Date of Government Version: 09/30/2014
Date Data Arrived at EDR: 03/03/2015
Date Made Active in Reports: 03/13/2015
Number of Days to Update: 10

Source: EPA Region 4
Telephone: 404-562-8677
Last EDR Contact: 04/27/2015
Next Scheduled EDR Contact: 08/10/2015
Data Release Frequency: Semi-Annually

INDIAN LUST R7: Leaking Underground Storage Tanks on Indian Land
LUSTs on Indian land in Iowa, Kansas, and Nebraska

Date of Government Version: 03/30/2015
Date Data Arrived at EDR: 04/28/2015
Date Made Active in Reports: 06/22/2015
Number of Days to Update: 55

Source: EPA Region 7
Telephone: 913-551-7003
Last EDR Contact: 04/27/2015
Next Scheduled EDR Contact: 08/10/2015
Data Release Frequency: Varies

INDIAN LUST R6: Leaking Underground Storage Tanks on Indian Land
LUSTs on Indian land in New Mexico and Oklahoma.

Date of Government Version: 03/17/2015
Date Data Arrived at EDR: 05/01/2015
Date Made Active in Reports: 06/22/2015
Number of Days to Update: 52

Source: EPA Region 6
Telephone: 214-665-6597
Last EDR Contact: 01/26/2015
Next Scheduled EDR Contact: 05/11/2015
Data Release Frequency: Varies

INDIAN LUST R1: Leaking Underground Storage Tanks on Indian Land
A listing of leaking underground storage tank locations on Indian Land.

Date of Government Version: 02/03/2015
Date Data Arrived at EDR: 04/30/2015
Date Made Active in Reports: 06/22/2015
Number of Days to Update: 53

Source: EPA Region 1
Telephone: 617-918-1313
Last EDR Contact: 04/03/2015
Next Scheduled EDR Contact: 08/10/2015
Data Release Frequency: Varies

INDIAN LUST R10: Leaking Underground Storage Tanks on Indian Land
LUSTs on Indian land in Alaska, Idaho, Oregon and Washington.

Date of Government Version: 02/03/2015
Date Data Arrived at EDR: 02/12/2015
Date Made Active in Reports: 03/13/2015
Number of Days to Update: 29

Source: EPA Region 10
Telephone: 206-553-2857
Last EDR Contact: 04/27/2015
Next Scheduled EDR Contact: 08/10/2015
Data Release Frequency: Quarterly

INDIAN LUST R5: Leaking Underground Storage Tanks on Indian Land
Leaking underground storage tanks located on Indian Land in Michigan, Minnesota and Wisconsin.

Date of Government Version: 04/30/2015
Date Data Arrived at EDR: 05/29/2015
Date Made Active in Reports: 06/22/2015
Number of Days to Update: 24

Source: EPA, Region 5
Telephone: 312-886-7439
Last EDR Contact: 04/27/2015
Next Scheduled EDR Contact: 08/10/2015
Data Release Frequency: Varies

INDIAN LUST R8: Leaking Underground Storage Tanks on Indian Land
LUSTs on Indian land in Colorado, Montana, North Dakota, South Dakota, Utah and Wyoming.

Date of Government Version: 04/30/2015
Date Data Arrived at EDR: 05/05/2015
Date Made Active in Reports: 06/22/2015
Number of Days to Update: 48

Source: EPA Region 8
Telephone: 303-312-6271
Last EDR Contact: 04/27/2015
Next Scheduled EDR Contact: 08/10/2015
Data Release Frequency: Quarterly

INDIAN UST R1: Underground Storage Tanks on Indian Land
The Indian Underground Storage Tank (UST) database provides information about underground storage tanks on Indian land in EPA Region 1 (Connecticut, Maine, Massachusetts, New Hampshire, Rhode Island, Vermont and ten Tribal Nations).

Date of Government Version: 02/03/2015
Date Data Arrived at EDR: 04/30/2015
Date Made Active in Reports: 06/22/2015
Number of Days to Update: 53

Source: EPA, Region 1
Telephone: 617-918-1313
Last EDR Contact: 04/28/2015
Next Scheduled EDR Contact: 08/10/2015
Data Release Frequency: Varies

INDIAN UST R4: Underground Storage Tanks on Indian Land

The Indian Underground Storage Tank (UST) database provides information about underground storage tanks on Indian land in EPA Region 4 (Alabama, Florida, Georgia, Kentucky, Mississippi, North Carolina, South Carolina, Tennessee and Tribal Nations)

Date of Government Version: 09/30/2014
Date Data Arrived at EDR: 03/03/2015
Date Made Active in Reports: 03/13/2015
Number of Days to Update: 10

Source: EPA Region 4
Telephone: 404-562-9424
Last EDR Contact: 04/27/2015
Next Scheduled EDR Contact: 08/10/2015
Data Release Frequency: Semi-Annually

INDIAN UST R5: Underground Storage Tanks on Indian Land

The Indian Underground Storage Tank (UST) database provides information about underground storage tanks on Indian land in EPA Region 5 (Michigan, Minnesota and Wisconsin and Tribal Nations).

Date of Government Version: 04/30/2015
Date Data Arrived at EDR: 05/26/2015
Date Made Active in Reports: 06/22/2015
Number of Days to Update: 27

Source: EPA Region 5
Telephone: 312-886-6136
Last EDR Contact: 04/27/2015
Next Scheduled EDR Contact: 08/10/2015
Data Release Frequency: Varies

INDIAN UST R6: Underground Storage Tanks on Indian Land

The Indian Underground Storage Tank (UST) database provides information about underground storage tanks on Indian land in EPA Region 6 (Louisiana, Arkansas, Oklahoma, New Mexico, Texas and 65 Tribes).

Date of Government Version: 03/17/2015
Date Data Arrived at EDR: 05/01/2015
Date Made Active in Reports: 06/22/2015
Number of Days to Update: 52

Source: EPA Region 6
Telephone: 214-665-7591
Last EDR Contact: 01/26/2015
Next Scheduled EDR Contact: 05/11/2015
Data Release Frequency: Semi-Annually

INDIAN UST R7: Underground Storage Tanks on Indian Land

The Indian Underground Storage Tank (UST) database provides information about underground storage tanks on Indian land in EPA Region 7 (Iowa, Kansas, Missouri, Nebraska, and 9 Tribal Nations).

Date of Government Version: 09/23/2014
Date Data Arrived at EDR: 11/25/2014
Date Made Active in Reports: 01/29/2015
Number of Days to Update: 65

Source: EPA Region 7
Telephone: 913-551-7003
Last EDR Contact: 04/27/2015
Next Scheduled EDR Contact: 08/10/2015
Data Release Frequency: Varies

INDIAN UST R8: Underground Storage Tanks on Indian Land

The Indian Underground Storage Tank (UST) database provides information about underground storage tanks on Indian land in EPA Region 8 (Colorado, Montana, North Dakota, South Dakota, Utah, Wyoming and 27 Tribal Nations).

Date of Government Version: 04/30/2015
Date Data Arrived at EDR: 05/05/2015
Date Made Active in Reports: 06/22/2015
Number of Days to Update: 48

Source: EPA Region 8
Telephone: 303-312-6137
Last EDR Contact: 04/27/2015
Next Scheduled EDR Contact: 08/10/2015
Data Release Frequency: Quarterly

INDIAN UST R10: Underground Storage Tanks on Indian Land

The Indian Underground Storage Tank (UST) database provides information about underground storage tanks on Indian land in EPA Region 10 (Alaska, Idaho, Oregon, Washington, and Tribal Nations).

Date of Government Version: 05/06/2015
Date Data Arrived at EDR: 05/19/2015
Date Made Active in Reports: 06/22/2015
Number of Days to Update: 34

Source: EPA Region 10
Telephone: 206-553-2857
Last EDR Contact: 04/27/2015
Next Scheduled EDR Contact: 08/10/2015
Data Release Frequency: Quarterly

INDIAN UST R9: Underground Storage Tanks on Indian Land

The Indian Underground Storage Tank (UST) database provides information about underground storage tanks on Indian land in EPA Region 9 (Arizona, California, Hawaii, Nevada, the Pacific Islands, and Tribal Nations).

Date of Government Version: 12/14/2014
Date Data Arrived at EDR: 02/13/2015
Date Made Active in Reports: 03/13/2015
Number of Days to Update: 28

Source: EPA Region 9
Telephone: 415-972-3368
Last EDR Contact: 01/26/2015
Next Scheduled EDR Contact: 05/11/2015
Data Release Frequency: Quarterly

INDIAN VCP R1: Voluntary Cleanup Priority Listing

A listing of voluntary cleanup priority sites located on Indian Land located in Region 1.

Date of Government Version: 09/29/2014
Date Data Arrived at EDR: 10/01/2014
Date Made Active in Reports: 11/06/2014
Number of Days to Update: 36

Source: EPA, Region 1
Telephone: 617-918-1102
Last EDR Contact: 06/26/2015
Next Scheduled EDR Contact: 10/12/2015
Data Release Frequency: Varies

INDIAN VCP R7: Voluntary Cleanup Priority Lisitng

A listing of voluntary cleanup priority sites located on Indian Land located in Region 7.

Date of Government Version: 03/20/2008
Date Data Arrived at EDR: 04/22/2008
Date Made Active in Reports: 05/19/2008
Number of Days to Update: 27

Source: EPA, Region 7
Telephone: 913-551-7365
Last EDR Contact: 04/20/2009
Next Scheduled EDR Contact: 07/20/2009
Data Release Frequency: Varies

EDR PROPRIETARY RECORDS

EDR MGP: EDR Proprietary Manufactured Gas Plants

The EDR Proprietary Manufactured Gas Plant Database includes records of coal gas plants (manufactured gas plants) compiled by EDR's researchers. Manufactured gas sites were used in the United States from the 1800's to 1950's to produce a gas that could be distributed and used as fuel. These plants used whale oil, rosin, coal, or a mixture of coal, oil, and water that also produced a significant amount of waste. Many of the byproducts of the gas production, such as coal tar (oily waste containing volatile and non-volatile chemicals), sludges, oils and other compounds are potentially hazardous to human health and the environment. The byproduct from this process was frequently disposed of directly at the plant site and can remain or spread slowly, serving as a continuous source of soil and groundwater contamination.

Date of Government Version: N/A
Date Data Arrived at EDR: N/A
Date Made Active in Reports: N/A
Number of Days to Update: N/A

Source: EDR, Inc.
Telephone: N/A
Last EDR Contact: N/A
Next Scheduled EDR Contact: N/A
Data Release Frequency: No Update Planned

EDR US Hist Auto Stat: EDR Exclusive Historic Gas Stations

EDR has searched selected national collections of business directories and has collected listings of potential gas station/filling station/service station sites that were available to EDR researchers. EDR's review was limited to those categories of sources that might, in EDR's opinion, include gas station/filling station/service station establishments. The categories reviewed included, but were not limited to gas, gas station, gasoline station, filling station, auto, automobile repair, auto service station, service station, etc. This database falls within a category of information EDR classifies as "High Risk Historical Records", or HRHR. EDR's HRHR effort presents unique and sometimes proprietary data about past sites and operations that typically create environmental concerns, but may not show up in current government records searches.

Date of Government Version: N/A
Date Data Arrived at EDR: N/A
Date Made Active in Reports: N/A
Number of Days to Update: N/A

Source: EDR, Inc.
Telephone: N/A
Last EDR Contact: N/A
Next Scheduled EDR Contact: N/A
Data Release Frequency: Varies

EDR US Hist Cleaners: EDR Exclusive Historic Dry Cleaners

EDR has searched selected national collections of business directories and has collected listings of potential dry cleaner sites that were available to EDR researchers. EDR's review was limited to those categories of sources that might, in EDR's opinion, include dry cleaning establishments. The categories reviewed included, but were not limited to dry cleaners, cleaners, laundry, laundromat, cleaning/laundry, wash & dry etc. This database falls within a category of information EDR classifies as "High Risk Historical Records", or HRHR. EDR's HRHR effort presents unique and sometimes proprietary data about past sites and operations that typically create environmental concerns, but may not show up in current government records searches.

Date of Government Version: N/A
Date Data Arrived at EDR: N/A
Date Made Active in Reports: N/A
Number of Days to Update: N/A

Source: EDR, Inc.
Telephone: N/A
Last EDR Contact: N/A
Next Scheduled EDR Contact: N/A
Data Release Frequency: Varies

RGA LF: Recovered Government Archive Solid Waste Facilities List

The EDR Recovered Government Archive Landfill database provides a list of landfills derived from historical databases and includes many records that no longer appear in current government lists. Compiled from Records formerly available from the Department of Environmental Quality in Arizona.

Date of Government Version: N/A
Date Data Arrived at EDR: 07/01/2013
Date Made Active in Reports: 01/15/2014
Number of Days to Update: 198

Source: Department of Environmental Quality
Telephone: N/A
Last EDR Contact: 06/01/2012
Next Scheduled EDR Contact: N/A
Data Release Frequency: Varies

RGA LUST: Recovered Government Archive Leaking Underground Storage Tank

The EDR Recovered Government Archive Leaking Underground Storage Tank database provides a list of LUST incidents derived from historical databases and includes many records that no longer appear in current government lists. Compiled from Records formerly available from the Department of Environmental Quality in Arizona.

Date of Government Version: N/A
Date Data Arrived at EDR: 07/01/2013
Date Made Active in Reports: 01/02/2014
Number of Days to Update: 185

Source: Department of Environmental Quality
Telephone: N/A
Last EDR Contact: 06/01/2012
Next Scheduled EDR Contact: N/A
Data Release Frequency: Varies

RGA HWS: Recovered Government Archive State Hazardous Waste Facilities List

The EDR Recovered Government Archive State Hazardous Waste database provides a list of SHWS incidents derived from historical databases and includes many records that no longer appear in current government lists. Compiled from Records formerly available from the Department of Environmental Quality in Arizona.

Date of Government Version: N/A
Date Data Arrived at EDR: 07/01/2013
Date Made Active in Reports: 01/02/2014
Number of Days to Update: 185

Source: Department of Environmental Quality
Telephone: N/A
Last EDR Contact: 06/01/2012
Next Scheduled EDR Contact: N/A
Data Release Frequency: Varies

OTHER DATABASE(S)

Depending on the geographic area covered by this report, the data provided in these specialty databases may or may not be complete. For example, the existence of wetlands information data in a specific report does not mean that all wetlands in the area covered by the report are included. Moreover, the absence of any reported wetlands information does not necessarily mean that wetlands do not exist in the area covered by the report.

CT MANIFEST: Hazardous Waste Manifest Data

Facility and manifest data. Manifest is a document that lists and tracks hazardous waste from the generator through transporters to a tsd facility.

Date of Government Version: 07/30/2013
Date Data Arrived at EDR: 08/19/2013
Date Made Active in Reports: 10/03/2013
Number of Days to Update: 45

Source: Department of Energy & Environmental Protection
Telephone: 860-424-3375
Last EDR Contact: 05/18/2015
Next Scheduled EDR Contact: 08/31/2015
Data Release Frequency: No Update Planned

NY MANIFEST: Facility and Manifest Data
Manifest is a document that lists and tracks hazardous waste from the generator through transporters to a TSD facility.

Date of Government Version: 05/01/2015
Date Data Arrived at EDR: 05/06/2015
Date Made Active in Reports: 05/20/2015
Number of Days to Update: 14

Source: Department of Environmental Conservation
Telephone: 518-402-8651
Last EDR Contact: 05/06/2015
Next Scheduled EDR Contact: 08/17/2015
Data Release Frequency: Annually

RI MANIFEST: Manifest information
Hazardous waste manifest information

Date of Government Version: 12/31/2013
Date Data Arrived at EDR: 06/19/2015
Date Made Active in Reports: 07/15/2015
Number of Days to Update: 26

Source: Department of Environmental Management
Telephone: 401-222-2797
Last EDR Contact: 05/26/2015
Next Scheduled EDR Contact: 09/07/2015
Data Release Frequency: Annually

WI MANIFEST: Manifest Information
Hazardous waste manifest information.

Date of Government Version: 12/31/2014
Date Data Arrived at EDR: 03/19/2015
Date Made Active in Reports: 04/07/2015
Number of Days to Update: 19

Source: Department of Natural Resources
Telephone: N/A
Last EDR Contact: 06/11/2015
Next Scheduled EDR Contact: 09/28/2015
Data Release Frequency: Annually

Oil/Gas Pipelines
Source: PennWell Corporation
Telephone: 281-546-1505
Petroleum Bundle (Crude Oil, Refined Products, Petrochemicals, Gas Liquids (LPG/NGL), and Specialty Gases (Miscellaneous)) N = Natural Gas Bundle (Natural Gas, Gas Liquids (LPG/NGL), and Specialty Gases (Miscellaneous)). This map includes information copyrighted by PennWell Corporation. This information is provided on a best effort basis and PennWell Corporation does not guarantee its accuracy nor warrant its fitness for any particular purpose. Such information has been reprinted with the permission of PennWell.

Electric Power Transmission Line Data
Source: PennWell Corporation
Telephone: 800-823-6277
This map includes information copyrighted by PennWell Corporation. This information is provided on a best effort basis and PennWell Corporation does not guarantee its accuracy nor warrant its fitness for any particular purpose. Such information has been reprinted with the permission of PennWell.

Sensitive Receptors: There are individuals deemed sensitive receptors due to their fragile immune systems and special sensitivity to environmental discharges. These sensitive receptors typically include the elderly, the sick, and children. While the location of all sensitive receptors cannot be determined, EDR indicates those buildings and facilities - schools, daycares, hospitals, medical centers, and nursing homes - where individuals who are sensitive receptors are likely to be located.

AHA Hospitals:
Source: American Hospital Association, Inc.
Telephone: 312-280-5991
The database includes a listing of hospitals based on the American Hospital Association's annual survey of hospitals.

Medical Centers: Provider of Services Listing
Source: Centers for Medicare & Medicaid Services
Telephone: 410-786-3000
A listing of hospitals with Medicare provider number, produced by Centers of Medicare & Medicaid Services, a federal agency within the U.S. Department of Health and Human Services.

Nursing Homes
Source: National Institutes of Health
Telephone: 301-594-6248
Information on Medicare and Medicaid certified nursing homes in the United States.
Public Schools
Source: National Center for Education Statistics
Telephone: 202-502-7300
The National Center for Education Statistics' primary database on elementary and secondary public education in the United States. It is a comprehensive, annual, national statistical database of all public elementary and secondary schools and school districts, which contains data that are comparable across all states.
Private Schools
Source: National Center for Education Statistics
Telephone: 202-502-7300
The National Center for Education Statistics' primary database on private school locations in the United States.
Daycare Centers: Child Care Facilities & Group Homes
Source: Department of Health Services
Telephone: 602-674-4220

Flood Zone Data: This data, available in select counties across the country, was obtained by EDR in 2003 & 2011 from the Federal Emergency Management Agency (FEMA). Data depicts 100-year and 500-year flood zones as defined by FEMA.

NWI: National Wetlands Inventory. This data, available in select counties across the country, was obtained by EDR in 2002, 2005 and 2010 from the U.S. Fish and Wildlife Service.

State Wetlands Data: Riparian Vegetation Associated with Perennial Waters
Source: State Land Department
Telephone: 602-542-4094

Earthquake Fault Lines: The fault lines displayed on EDR's Topographic map are digitized quaternary faultlines, prepared in 1975 by the United State Geological Survey

STREET AND ADDRESS INFORMATION

© 2010 Tele Atlas North America, Inc. All rights reserved. This material is proprietary and the subject of copyright protection and other intellectual property rights owned by or licensed to Tele Atlas North America, Inc. The use of this material is subject to the terms of a license agreement. You will be held liable for any unauthorized copying or disclosure of this material.

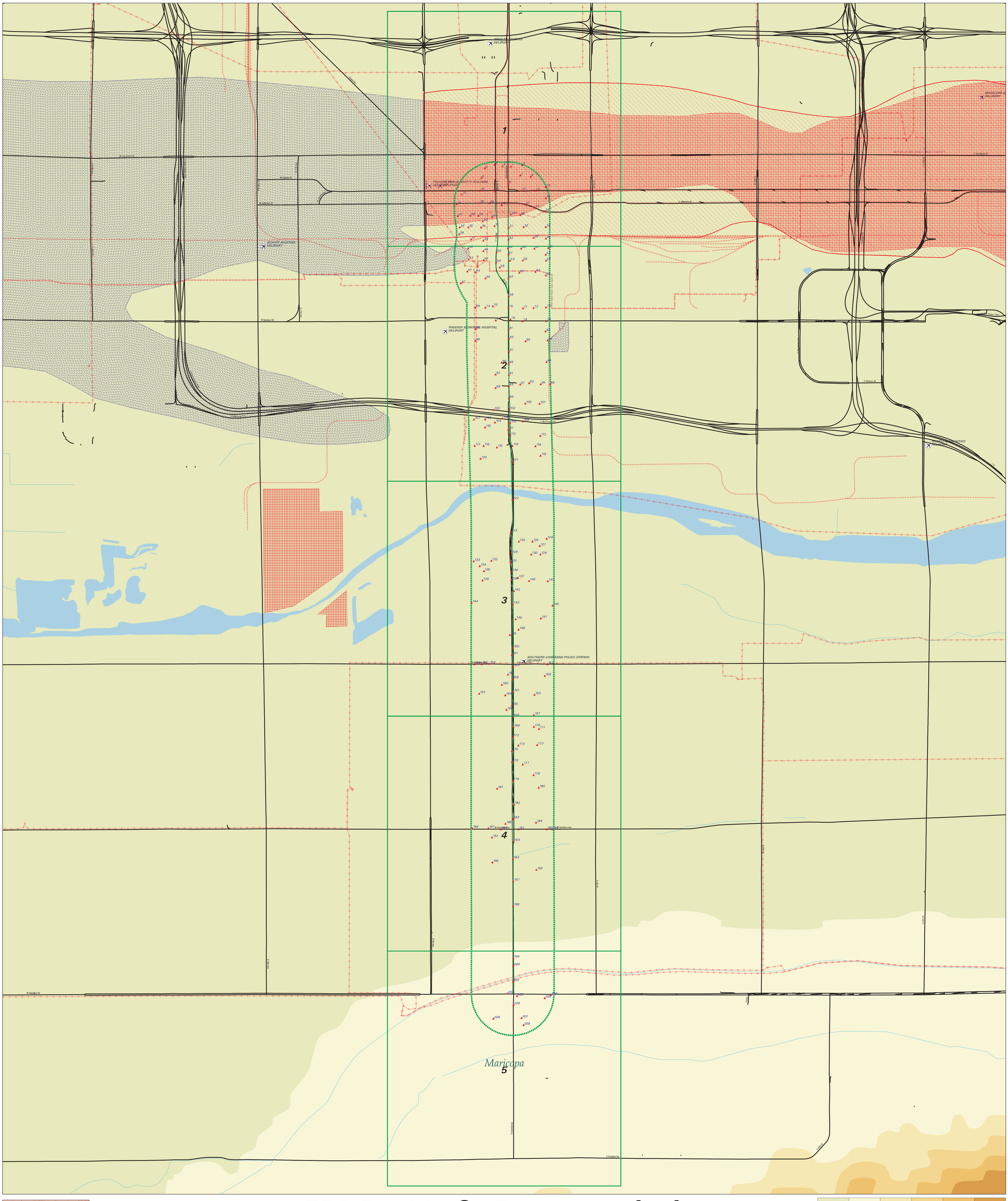

EDR DataMap® - Environmental Atlas

Valley Metro South Central Extension

1008 1149 1290 1432 1573 1714 1855

Elevation in Feet

Legend

- Roads
- Major Roads
- Contour Lines
- Waterways
- Study Boundary
- Fault Lines
- Pipelines
- Powerlines
- Railroads
- Water
- Superfund Sites
- Federal DOD Sites
- Indian Reservations BIA
- Water Quality Assurance Revolving Fund Areas
- DOD Sites: AZ DEQ
- Listed Sites
- Earthquake Epicenters (Richter 5 or greater)
- AZ NPL

N

0 1/4 1/2

Scale in Miles

EDR® Environmental Data Resources Inc

Copyright © 2015 EDR, Inc.; © 2010 Tele Atlas Rel. 07/2009.

4356712.2s - 22 Jul 15

MEMO

To:	Robert Forrest, Valley Metro Environmental Program Manager
From:	Kelly W. Kading, CPG, HDR
CC:	Audrey Unger, HDR
Date:	January 2016
RE:	**South Central Light Rail Extension Project** *Environmental Site Assessment for McKinley Street Loop* *Technical Memorandum*

1.0 BACKGROUND

Valley Metro plans to expand its system with the South Central Light Rail Extension, which would improve operational flexibility along the entire light rail corridor. The McKinley Street loop would help improve operational flexibility. The McKinley Street loop is located on McKinley Street, between Central and 1st Avenues in Phoenix, Arizona.

The loop at McKinley Street would be used to improve operations north of McKinley Street. The McKinley Street project includes the following improvement:

- Additional tracks on McKinley Street at Central and 1st Avenues that would connect to the existing loop for the light rail system on the southern side of McKinley Street.

No other work is planned for the light rail at McKinley Street.

A Phase I Environmental Site Assessment was conducted for the South Central Light Rail Extension Project. This technical memorandum provides results of the Phase I analysis for the McKinley Street loop.

2.0 ASSESSMENT METHODOLOGY

HDR followed the same analysis elements (conforming to ASTM E 1527-13 methodology) for the McKinley Street loop as the methods employed for the corridor analysis. These elements included:

- Site reconnaissance of the area around the McKinley Street loop
- Review of historic aerial photograph imagery and historic topographic maps
- Review of environmental records as provided by EDR, a subcontracted environmental database search provider

HDR received the EDR report on September 14, 2015, and conducted the site reconnaissance on September 18, 2015.

3.0 RESULTS

3.1 SITE RECONNAISSANCE

The site reconnaissance included the entire section of McKinley Street where the light rail section would be added and the immediately surrounding area, which is a mix of residential and commercial properties.

A loop is currently located on the southern side of McKinley Street.

At the time of the site reconnaissance, construction was occurring at the southwestern corner of 1st Avenue and Roosevelt Street. The construction was for the future Union @ Roosevelt building.

The vacant land located on the southeastern corner of Central Avenue and McKinley Street is used as a parking lot for the Phoenix Public Market. The building on the northwestern corner of Central Avenue and McKinley Street is currently vacant.

A Circle K gas station and convenience store is located south of McKinley Street at 1st Avenue and Fillmore Street.

Photographs from the site reconnaissance are included in Attachment A.

3.2 REVIEW OF HISTORIC AERIAL IMAGERY AND TOPOGRAPHIC MAPS

HDR reviewed historic aerial images from 1958, 1961, 1970, 1986, 1997, 2007 and 2013.

In 1958, the Westward Ho Hotel was present, as were the adjacent buildings on the northern side of McKinley Street, between 1st and Central Avenues. Buildings were present on all four corners of Central Avenue and McKinley Street. The southeastern corner of 1st Avenue and McKinley Street was a parking lot, and the other three corners were developed with buildings. Most of the surrounding area was residential.

The building on the southwestern corner of Central Avenue and McKinley Street had been removed and replaced with a parking lot, as shown in the 1961 aerial image. All other structures remained unchanged from the previous photograph in the immediate area. Many of the homes in the surrounding area were being removed and replaced with commercial buildings.

In the 1970 aerial photograph, the area was similar to 1961 except that more homes were being removed and replaced. The immediate area around McKinley Street and 1st Avenue/Central Avenue remained unchanged.

In the 1986 aerial photograph, 1st Avenue had been realigned to accommodate one-way traffic on Central and 1st Avenues. The building on the southeastern corner of Central Avenue and McKinley Street had been removed, along with the building to the east.

In the 1997 aerial photograph, area development was similar to the 1986 aerial image.

In the 2007 aerial photograph, construction for the light rail project was underway. No significant changes to the surrounding area were noted.

The 2013 aerial photograph showed the area much as it is today.

HDR reviewed historic topographic maps for 1983, 1975, 1968, 1960 and 1957. The surrounding area did not change between the different maps. 1st Avenue had not been realigned to the current configuration in any of the topographic maps.

3.3 REVIEW OF EDR REPORT

EDR was contracted by HDR to complete a database search of federal, state, local, tribal and EDR proprietary environmental records databases. A computerized environmental information database search was performed by EDR on September 14, 2015. A ¼-mile buffer zone around the site was used for the EDR database search around the McKinley Street loop. This radius is less than some ASTM-required distances, but the ASTM standard allows for some latitude in dense, urban areas to reduce the number of “false positives.” In this case, HDR’s environmental professional determined that a reduced radius of concern would provide adequate depth of information, considering the limited ground disturbance planned for this element of the project.

The EDR report identified 178 listings within the specified search radius. This number of records corresponds to a lower number of actual sites, since some sites were listed in more than one database.

Leaking underground storage tank and dry cleaner listings were noted within the ¼-mile buffer zone, but each listed site was at a sufficient distance (or in a hydraulically down-gradient or cross-gradient position) from the McKinley Street loop. Based on these factors, the sites were determined to not be of concern to the McKinley Street loop element of the project.

The full EDR report can be found in Attachment B.

4.0 CONCLUSIONS AND RECOMMENDATIONS

The data gathered by HDR during this investigation resulted in the following conclusions:

- No hazardous materials concerns were located near the site.
- No further investigation regarding hazardous materials issues is warranted at this time.

5.0 CLOSING

If any further information is required regarding this technical memorandum, please contact Kelly W. Kading, CPG, of HDR at (602) 708-1993.

This page is intentionally left blank.

ATTACHMENT A. PHOTOGRAPHIC DOCUMENTATION

This page is intentionally left blank.

Photos collected September 18, 2015

Figure 1 – Intersection of McKinley Street and 1st Avenue, view to the south.

Figure 2 – Intersection of McKinley Street and 1st Avenue, view to the north.



Figure 3 – Intersection of McKinley Street and 1st Avenue, view to the northeast.

Figure 4 - Intersection of McKinley Street and 1st Avenue, view to the southwest.

Photos collected September 18, 2015

Figure 5 – Intersection of McKinley Street and 1st Avenue, view to the west.

Figure 6 – Intersection of McKinley Street and 1st Avenue, view to the southeast.

Figure 7 - Intersection of McKinley Street and Central Avenue, view to the southeast.

Figure 8 - Intersection of McKinley Street and Central Avenue, view to the north.

Photos collected September 18, 2015

Figure 9 - Intersection of McKinley Street and Central Avenue, view to the northwest.

Figure 10 - Intersection of McKinley Street and Central Avenue, view to the west.



Figure 11 - Intersection of McKinley Street and Central Avenue, view to the southwest.

Figure 12 - Intersection of McKinley Street and Central Avenue, view to the south.

Figure 13 -Intersection of McKinley Street and Central Avenue, view to the southeast.

ATTACHMENT B. EDR REPORT

This page is intentionally left blank.

Valley Metro South Central Extension - McKinley St
Valley Metro South Central Extension - McKinley St
Phoenix, AZ 85003

Inquiry Number: 4410018.2s
September 14, 2015

The EDR Radius Map™ Report with GeoCheck®

EDR® Environmental Data Resources Inc

6 Armstrong Road, 4th floor
Shelton, CT 06484
Toll Free: 800.352.0050
www.edrnet.com

TABLE OF CONTENTS

SECTION	PAGE
Executive Summary	ES1
Overview Map	2
Detail Map	3
Map Findings Summary	4
Map Findings	8
Orphan Summary	170
Government Records Searched/Data Currency Tracking	GR-1

GEOCHECK ADDENDUM

Physical Setting Source Addendum	A-1
Physical Setting Source Summary	A-2
Physical Setting SSURGO Soil Map	A-6
Physical Setting Source Map	A-12
Physical Setting Source Map Findings	A-14
Physical Setting Source Records Searched	PSGR-1

Thank you for your business.
Please contact EDR at 1-800-352-0050
with any questions or comments.

Disclaimer - Copyright and Trademark Notice

This Report contains certain information obtained from a variety of public and other sources reasonably available to Environmental Data Resources, Inc. It cannot be concluded from this Report that coverage information for the target and surrounding properties does not exist from other sources. **NO WARRANTY EXPRESSED OR IMPLIED, IS MADE WHATSOEVER IN CONNECTION WITH THIS REPORT. ENVIRONMENTAL DATA RESOURCES, INC. SPECIFICALLY DISCLAIMS THE MAKING OF ANY SUCH WARRANTIES, INCLUDING WITHOUT LIMITATION, MERCHANTABILITY OR FITNESS FOR A PARTICULAR USE OR PURPOSE. ALL RISK IS ASSUMED BY THE USER. IN NO EVENT SHALL ENVIRONMENTAL DATA RESOURCES, INC. BE LIABLE TO ANYONE, WHETHER ARISING OUT OF ERRORS OR OMISSIONS, NEGLIGENCE, ACCIDENT OR ANY OTHER CAUSE, FOR ANY LOSS OF DAMAGE, INCLUDING, WITHOUT LIMITATION, SPECIAL, INCIDENTAL, CONSEQUENTIAL, OR EXEMPLARY DAMAGES. ANY LIABILITY ON THE PART OF ENVIRONMENTAL DATA RESOURCES, INC. IS STRICTLY LIMITED TO A REFUND OF THE AMOUNT PAID FOR THIS REPORT.** Purchaser accepts this Report "AS IS". Any analyses, estimates, ratings, environmental risk levels or risk codes provided in this Report are provided for illustrative purposes only, and are not intended to provide, nor should they be interpreted as providing any facts regarding, or prediction or forecast of, any environmental risk for any property. Only a Phase I Environmental Site Assessment performed by an environmental professional can provide information regarding the environmental risk for any property. Additionally, the information provided in this Report is not to be construed as legal advice.

Copyright 2015 by Environmental Data Resources, Inc. All rights reserved. Reproduction in any media or format, in whole or in part, of any report or map of Environmental Data Resources, Inc., or its affiliates, is prohibited without prior written permission.

EDR and its logos (including Sanborn and Sanborn Map) are trademarks of Environmental Data Resources, Inc. or its affiliates. All other trademarks used herein are the property of their respective owners.

EXECUTIVE SUMMARY

A search of available environmental records was conducted by Environmental Data Resources, Inc (EDR). The report was designed to assist parties seeking to meet the search requirements of EPA's Standards and Practices for All Appropriate Inquiries (40 CFR Part 312), the ASTM Standard Practice for Environmental Site Assessments (E 1527-13) or custom requirements developed for the evaluation of environmental risk associated with a parcel of real estate.

TARGET PROPERTY INFORMATION

ADDRESS

VALLEY METRO SOUTH CENTRAL EXTENSION - MCKINLEY ST
PHOENIX, AZ 85003

COORDINATES

Latitude (North):	33.4567000 - 33˚ 27' 24.12''
Longitude (West):	112.0745000 - 112˚ 4' 28.20''
Universal Tranverse Mercator:	Zone 12
UTM X (Meters):	400140.5
UTM Y (Meters):	3702242.2
Elevation:	1087 ft. above sea level

USGS TOPOGRAPHIC MAP ASSOCIATED WITH TARGET PROPERTY

Target Property Map:	6718655 PHOENIX, AZ
Version Date:	2014

AERIAL PHOTOGRAPHY IN THIS REPORT

Portions of Photo from:	20100608
Source:	USDA

MAPPED SITES SUMMARY

Target Property Address:
VALLEY METRO SOUTH CENTRAL EXTENSION - MCKINLEY ST
PHOENIX, AZ 85003

Click on Map ID to see full detail.

MAP ID	SITE NAME	ADDRESS	DATABASE ACRONYMS	RELATIVE ELEVATION	DIST (ft. & mi.) DIRECTION
Reg	MOTOROLA 52ND STREET		AZ NPL, AZ SPL	Same	318, 0.060, South
Reg	MOTOROLA, INC. (52ND	5005 E MCDOWELL RD	NPL, CERCLIS, CORRACTS, RCRA-TSDF, RCRA-LQG, US...	Same	1 ft.
A1	TEACHER PREPARATION	640 N 1ST AVE	FINDS	Higher	113, 0.021, SW
A2	TEACHER PREPARATION	640 N 1ST AVE	AZ EMAP	Higher	113, 0.021, SW
B3	PINNEY & LELAND	821 N CENTRAL AVE	EDR US Hist Auto Stat	Higher	163, 0.031, NE
A4	MOORE E C MRS	608 N 1ST	EDR US Hist Cleaners	Higher	166, 0.031, SW
A5	FIRST CLASS AUTO REP	614 N 1ST AVE	AZ EMAP	Higher	167, 0.032, SW
A6	FIRST CLASS AUTO REP	610 N 1ST AVE	AZ EMAP	Higher	176, 0.033, SW
A7	DE BERRYS ASSOCIATED	600 N 1ST AVE	EDR US Hist Auto Stat	Higher	198, 0.038, SW
B8	PEACOCK CLEANERS	832 N CENTRAL AVE	AZ DRYCLEANERS	Higher	246, 0.047, NNE
B9	R-A CLEANERS	832 N CENTRAL AVE	AZ DRYCLEANERS	Higher	246, 0.047, NNE
B10	EMPIRE DRY CLEANERS	832 N CENTRAL AVE	AZ DRYCLEANERS	Higher	246, 0.047, NNE
B11	PALMS LAUNDRY & DRY	832 N CENTRAL AVE	AZ DRYCLEANERS	Higher	246, 0.047, NNE
B12	JANETT CLEANERS	832 N CENTRAL AVE	AZ DRYCLEANERS	Higher	246, 0.047, NNE
B13	SUNDANCE BROADCASTIN	840 N CENTRAL AVE	AZ LUST, AZ EMAP	Higher	253, 0.048, NNE
B14	SUNDANCE BROADCASTIN	840 N CENTRAL AVE	AZ RGA LUST	Higher	253, 0.048, NNE
B15	AUTO SHOP INC THE	901 N CENTRAL AVE	RCRA-CESQG, FINDS	Higher	308, 0.058, NNE
B16	U-HAUL - CENTRAL AVE	901 N CENTRAL AVE	AZ EMAP	Higher	308, 0.058, NNE
B17	U-HAUL - CENTRAL AVE	901 N CENTRAL AVE	AZ UST	Higher	308, 0.058, NNE
B18		901 N CENTRAL AVE	EDR US Hist Auto Stat	Higher	308, 0.058, NNE
B19	U-HAUL - CENTRAL AVE	901 N CENTRAL AVE	FINDS	Higher	308, 0.058, NNE
C20	WILLIAMS CLEANERS	706 N CENTRAL AVE	AZ DRYCLEANERS	Higher	324, 0.061, SSE
B21	COMPARTMENT A		AZ EMAP	Higher	334, 0.063, NE
B22	COMPARTMENT A		AZ EMAP	Higher	334, 0.063, NE
B23	TANK #2		AZ EMAP	Higher	334, 0.063, NE
C24	WESTWARD HO UNION ST	701 N CENTRAL AV	EDR US Hist Auto Stat	Higher	340, 0.064, SSE
B25	TANK #1		AZ EMAP	Higher	342, 0.065, NE
B26	PURVIS D K	920 N CENTRAL AVE	EDR US Hist Auto Stat	Higher	366, 0.069, NNE
D27	NEW STATE AUTOMOTIVE	818 N 1ST ST	EDR US Hist Auto Stat	Higher	429, 0.081, East
D28	LEO CLEANERS	801 N 1ST ST	AZ DRYCLEANERS	Higher	437, 0.083, East
D29	MASON CLEANERS	801 N 1ST ST	AZ DRYCLEANERS	Higher	437, 0.083, East
30	URBAN LIVING ON 2ND	650 NORTH 2ND AVE	AZ Dry Wells	Lower	447, 0.085, WSW
E31	PETSMART INC	815 NORTH FIRST AVEN	FTTS, HIST FTTS	Higher	489, 0.093, North
F32	HILTON APARTMENTS	825 N. 2ND AVE.	FINDS	Lower	498, 0.094, WNW
G33	MONTESSORI REED SCHO	909 N 1ST ST	FINDS	Higher	540, 0.102, ENE
G34	MONTESSORI REED SCHO	909 N 1ST ST	AZ EMAP	Higher	544, 0.103, ENE
F35	PARCEL 111-40-099	816 N 2ND AVE	RCRA-LQG	Lower	569, 0.108, NW
F36	PARCEL 111-40-099	816 N 2ND AVE	FINDS	Lower	569, 0.108, NW
F37	PARCEL 111-40-099	816 N 2ND AVE	AZ EMAP	Lower	569, 0.108, NW

MAPPED SITES SUMMARY

Target Property Address:
VALLEY METRO SOUTH CENTRAL EXTENSION - MCKINLEY ST
PHOENIX, AZ 85003

Click on Map ID to see full detail.

MAP ID	SITE NAME	ADDRESS	DATABASE ACRONYMS	RELATIVE ELEVATION	DIST (ft. & mi.) DIRECTION
F38	HILTON APARTMENTS	825 N. 2ND AVE.	FTTS, HIST FTTS	Lower	579, 0.110, NW
H39	TANK #1		AZ EMAP	Lower	584, 0.111, SSW
H40	COMPARTMENT A		AZ EMAP	Lower	584, 0.111, SSW
H41	PIPING		AZ EMAP	Lower	584, 0.111, SSW
H42	COMPARTMENT A		AZ EMAP	Lower	584, 0.111, SSW
H43	TANK #3		AZ EMAP	Lower	584, 0.111, SSW
H44	COMPARTMENT A		AZ EMAP	Lower	584, 0.111, SSW
H45	CIRCLE K #2702872	602 N 1ST AVE	AZ UST, AZ EMAP, AZ Financial Assurance	Lower	598, 0.113, SSW
H46	CIRCLE K #2702872	602 N 1ST AVE	FINDS	Lower	598, 0.113, SSW
H47	TANK #2		AZ EMAP	Lower	598, 0.113, SSW
H48	PIPING		AZ EMAP	Lower	598, 0.113, SSW
H49	TANK #4		AZ EMAP	Lower	598, 0.113, SSW
H50	COMPARTMENT A		AZ EMAP	Lower	598, 0.113, SSW
C51	WESTWARD HO	618 N. CENTRAL AVE.	AZ Dry Wells	Higher	601, 0.114, SSE
C52		618 S CENTRAL AVE	ERNS	Higher	602, 0.114, SSE
H53	COMPARTMENT A		AZ EMAP	Lower	616, 0.117, SSW
H54	TANK #5		AZ EMAP	Lower	616, 0.117, SSW
H55	PIPING		AZ EMAP	Lower	616, 0.117, SSW
H56	HANLON J J	416 N 1ST	EDR US Hist Auto Stat	Lower	627, 0.119, SSW
I57	MARQUEE APARTMENTS	62ND AVE-2ND AVE.	FINDS	Lower	647, 0.123, WSW
I58	MARQUEE APARTMENTS	62ND 2ND AVE.	FTTS, HIST FTTS	Lower	647, 0.123, WSW
E59	K KLEANERS	16 W ROOSEVELT	EDR US Hist Cleaners	Higher	657, 0.124, North
H60	REUTER H W	401 N 1ST	EDR US Hist Auto Stat	Lower	666, 0.126, SSW
J61	CHRISTENSON G L	1001 N CENTRAL AVE	EDR US Hist Auto Stat	Higher	670, 0.127, NNE
K62	BLACKMER & SYLVESTER	601 N CENTRAL AVE	EDR US Hist Auto Stat	Higher	706, 0.134, SSE
H63	HANSONS FRED GARAGE	395 N 1ST AVE	EDR US Hist Auto Stat	Lower	730, 0.138, SSW
J64	ECONOMY CLEANERS	1011 N CENTRAL AVE	AZ DRYCLEANERS	Higher	731, 0.138, NNE
J65	PEERLESS LAUNDRY	1011 N CENTRAL AVE	EDR US Hist Cleaners	Higher	731, 0.138, NNE
H66	BELL W L	392 N 1ST AVE	EDR US Hist Auto Stat	Lower	758, 0.144, SSW
L67		614 N 1ST ST	EDR US Hist Auto Stat	Higher	783, 0.148, SE
L68	FIRST CLASS AUTO REP	614 N 1ST ST	FINDS	Higher	783, 0.148, SE
L69		612 N 1ST ST	EDR US Hist Auto Stat	Higher	789, 0.149, SE
H70	C.O.P. STREETS	2ND AVENUE & FILLMOR	AZ Dry Wells	Lower	789, 0.149, SW
L71	FIRST CLASS AUTO REP	610 N 1ST ST	FINDS	Higher	795, 0.151, SE
L72		610 N 1ST ST	EDR US Hist Auto Stat	Higher	795, 0.151, SE
L73	MILLER W M	608 N 1ST ST	EDR US Hist Cleaners	Higher	801, 0.152, SE
K74	THRIFTWAY LAUNDRY &	508 N CENTRAL	AZ DRYCLEANERS	Higher	824, 0.156, SSE
K75	CASH & TAKE CLEANERS	508 N CENTRAL	AZ DRYCLEANERS	Higher	824, 0.156, SSE
K76	AMERICAN CLEANERS	508 N CENTRAL	AZ DRYCLEANERS	Higher	824, 0.156, SSE

MAPPED SITES SUMMARY

Target Property Address:
VALLEY METRO SOUTH CENTRAL EXTENSION - MCKINLEY ST
PHOENIX, AZ 85003

Click on Map ID to see full detail.

MAP ID	SITE NAME	ADDRESS	DATABASE ACRONYMS	RELATIVE ELEVATION	DIST (ft. & mi.) DIRECTION
L77	CROW R C	601 N 1ST ST	EDR US Hist Auto Stat	Higher	830, 0.157, SE
M78	ALTERATIONS & CREATI	214 W ROOSEVELT ST #	AZ DRYCLEANERS	Lower	830, 0.157, NW
N79		637 N 3RD AVE	EDR US Hist Cleaners	Lower	830, 0.157, West
O80	ARIZONA STAMP & ENGR	815 N 2ND ST	AZ EMAP	Higher	836, 0.158, East
O81	ARIZONA STAMP & ENGR	815 N 2ND ST	FINDS	Higher	836, 0.158, East
L82	SAINT CROIX VILLAS	100 E FILLMORE ST	FINDS	Higher	839, 0.159, SE
L83	ST. CROIX VILLAS CON	100 E. FILLMORE ST	AZ Dry Wells, AZ EMAP	Higher	839, 0.159, SE
N84	THE SALVATION ARMY -	628 NORTH 3RD AVE	AZ Dry Wells	Lower	841, 0.159, West
M85	GOLD SPOT	222 W ROOSEVELT	EDR US Hist Auto Stat	Lower	846, 0.160, NW
M86	KIRKSEY A H	222 W ROOSEVELT ST	EDR US Hist Auto Stat	Lower	850, 0.161, NW
87	DIANE CLEANERS	124 E ROSSEVELT ST	AZ DRYCLEANERS	Higher	856, 0.162, NE
M88	AMERICAN CLEANERS	226 W ROOSEVELT	EDR US Hist Cleaners	Lower	858, 0.162, NW
M89	SUNSHINE CLEANERS	226 W ROOSEVELT ST	AZ DRYCLEANERS	Lower	860, 0.163, NW
M90	KENILWORTH CLEANERS	226 W ROOSEVELT ST	AZ DRYCLEANERS	Lower	860, 0.163, NW
M91	SUNSHINE TAILORS	226 W ROOSEVELT ST	EDR US Hist Cleaners	Lower	860, 0.163, NW
M92	AMERICAN CLEANERS	226 W ROOSEVELT ST	AZ DRYCLEANERS	Lower	860, 0.163, NW
K93	TANK #1		AZ EMAP	Higher	867, 0.164, SSE
P94	ONE HOUR VALET CLEAN	382 N 1ST AVENUE	AZ DRYCLEANERS	Lower	870, 0.165, SSW
P95	VALUE VALET CLEANING	382 N 1ST AVENUE	AZ DRYCLEANERS	Lower	870, 0.165, SSW
K96	PHOENIX, CITY OF - P	SE CORNER CENTRAL/FI	AZ LUST, AZ UST	Higher	871, 0.165, SSE
K97	COMPARTMENT A		AZ EMAP	Higher	880, 0.167, SSE
K98	COMPARTMENT A		AZ EMAP	Higher	880, 0.167, SSE
K99	TANK #2		AZ EMAP	Higher	880, 0.167, SSE
M100	COMPARTMENT A		AZ EMAP	Lower	964, 0.183, NW
Q101	USPS	522 N CENTRAL AVE	FINDS	Lower	995, 0.188, South
Q102	USPS	522 N CENTRAL AVE	AZ EMAP	Lower	995, 0.188, South
M103	111-36-042	1015 N 2ND AVE	AZ EMAP	Lower	998, 0.189, NNW
R104	3RD AVENUE& ROOSEVEL	3RD AVE/ROOSEVELT RI	AZ UST	Lower	1013, 0.192, NW
S105		620 S 2ND ST	EDR US Hist Auto Stat	Higher	1044, 0.198, SE
Q106	AMERICAN CLEANERS	508 N CENTRAL AVE	EDR US Hist Cleaners	Lower	1051, 0.199, South
Q107	K&M LAUNDRY & CLEANI	508 N CENTRAL AVENUE	AZ DRYCLEANERS	Lower	1051, 0.199, South
Q108	SUNSHINE CLEANERS	508 N CENTRAL AVENUE	AZ DRYCLEANERS	Lower	1051, 0.199, South
T109	O NEIL PRINTING	366 N 2ND AVE	RCRA-SQG, AZ EMAP, NA, AZ MANIFEST	Lower	1062, 0.201, SSW
T110	O NEIL PRINTING	366 N 2ND AVE	FINDS	Lower	1062, 0.201, SSW
R111	C.O.P. STREETS	3RD AVENUE & ROOSEVE	AZ Dry Wells	Lower	1068, 0.202, NW
R112	CAREER SUCCESS HIGH	301 W ROOSEVELT ST	FINDS	Lower	1072, 0.203, NW
R113	CAREER SUCCESS HIGH	301 W ROOSEVELT ST	AZ EMAP	Lower	1072, 0.203, NW
Q114	CENTRAL CLEANING WOR	502 NORTH CENTRAL AV	AZ DRYCLEANERS	Lower	1075, 0.204, South
P115	ARIZONA DEPARTMENT O	363 NORTH 1ST AVENUE	FINDS	Lower	1083, 0.205, South

MAPPED SITES SUMMARY

Target Property Address:
VALLEY METRO SOUTH CENTRAL EXTENSION - MCKINLEY ST
PHOENIX, AZ 85003

Click on Map ID to see full detail.

MAP ID	SITE NAME	ADDRESS	DATABASE ACRONYMS	RELATIVE ELEVATION	DIST (ft. & mi.) DIRECTION
S116	ROOSEVELT CLEANERS	603 N 2ND ST	AZ DRYCLEANERS	Higher	1090, 0.206, SE
R117	LYALL H R	924 N 3RD	EDR US Hist Auto Stat	Lower	1092, 0.207, NW
S118	THE MET APARTMENTS	200 EAST FILLMORE ST	AZ Dry Wells	Higher	1100, 0.208, SE
Q119	STRAUSE J H	501 N CENTRAL AVE	EDR US Hist Auto Stat	Lower	1101, 0.209, South
Q120	DEPENDABLE LAUNDRY	501 N CENTRAL AV	AZ DRYCLEANERS	Lower	1101, 0.209, South
R121	PARADISE CLEANERS	307 W ROOSEVELT ST	AZ DRYCLEANERS	Lower	1103, 0.209, NW
U122	CLAY BRAKE & WHEEL A	219 E ROOSEVELT ST	EDR US Hist Auto Stat	Higher	1106, 0.209, NE
R123	ROOSEVELT CLEANERS	309 W ROOSEVELT ST	EDR US Hist Cleaners	Lower	1113, 0.211, NW
U124	BEAU BRUMMEL CLNRS	220 E ROOSEVELT ST	EDR US Hist Cleaners	Higher	1121, 0.212, NE
Q125	COMPARTMENT A		AZ EMAP	Lower	1122, 0.213, SSE
Q126	MODERN CLEANERS	432 N CENTRAL	AZ DRYCLEANERS	Lower	1123, 0.213, South
R127	ROOSEVELT CLEANERS	311 W ROOSEVELT ST	AZ DRYCLEANERS	Lower	1124, 0.213, NW
R128	ROOSEVELT LAUNDROMAT	311 W ROOSEVELT ST	EDR US Hist Cleaners	Lower	1124, 0.213, NW
R129	LAUNDROMAT	311 W ROOSEVELT	EDR US Hist Cleaners	Lower	1126, 0.213, NW
Q130	COMPARTMENT A		AZ EMAP	Higher	1149, 0.218, SSE
U131	KALE SAM UNION SERV	232 E ROOSEVELT ST	EDR US Hist Auto Stat	Higher	1151, 0.218, ENE
V132	C.O.P. SOUTHWEST CEN	1101 NORTH CENTRAL A	AZ Dry Wells	Higher	1159, 0.220, North
V133	KPNX T V	1101 N CENTRAL AVE	RCRA NonGen / NLR, FINDS	Higher	1159, 0.220, North
W134	ADAMS CLEANERS	507 N 1ST ST	AZ DRYCLEANERS	Higher	1166, 0.221, SSE
X135	ROOSEVELT SQUARE CON	58 W PORTLAND ST	AZ EMAP	Higher	1173, 0.222, NNW
X136	POST PROPERTIES INC	58 W PORTLAND ST	RCRA NonGen / NLR, FINDS	Higher	1173, 0.222, NNW
R137	SELF SERVICE LAUNDRY	1007 N 3RD AVE	EDR US Hist Cleaners	Lower	1175, 0.223, NW
W138	COMPARTMENT A		AZ EMAP	Higher	1184, 0.224, SSE
W139	COMPARTMENT A		AZ EMAP	Higher	1184, 0.224, SSE
W140	COMPARTMENT A		AZ EMAP	Higher	1184, 0.224, SSE
W141	DOWNTOWN LAUNDRY & D	501 N 1ST ST	RCRA-SQG, FINDS, AZ EMAP, AZ MANIFEST	Higher	1184, 0.224, SSE
W142	DOWNTOWN LAUNDRY & D	501 N 1ST ST	AZ DRYCLEANERS	Higher	1184, 0.224, SSE
W143		501 N 1ST ST	EDR US Hist Cleaners	Higher	1184, 0.224, SSE
W144	DOWNTOWN LAUNDRY & D	501 N 1ST ST	AZ DRYCLEANERS	Higher	1184, 0.224, SSE
T145	SECOND AVENUE AUTOMO	377 N 2ND AVE	EDR US Hist Auto Stat	Lower	1193, 0.226, SSW
Y146	TANK #1		AZ EMAP	Higher	1197, 0.227, ENE
Z147	POST PROPERTIES	215 W PORTLAND ST	FINDS	Lower	1201, 0.227, NNW
Z148	POST PROPERTIES	215 W PORTLAND ST	AZ EMAP	Lower	1201, 0.227, NNW
149	TOWNHOMES ON 3RD AVE	822 N. 3RD AVENUE	AZ Dry Wells	Higher	1223, 0.232, East
W150	TANK #1		AZ EMAP	Higher	1224, 0.232, SSE
W151	COMPARTMENT A		AZ EMAP	Higher	1224, 0.232, SSE
W152	OWNER SERVICE STATIO	128 E TAYLOR ST	AZ RGA LUST	Higher	1236, 0.234, SSE
W153	MALLERY SERVICE STAT	128 E TAYLOR ST	AZ RGA LUST	Higher	1236, 0.234, SSE
W154	OWNER SERVICE STATIO	128 E TAYLOR ST	AZ LUST, AZ UST, AZ EMAP	Higher	1236, 0.234, SSE

MAPPED SITES SUMMARY

Target Property Address:
VALLEY METRO SOUTH CENTRAL EXTENSION - MCKINLEY ST
PHOENIX, AZ 85003

Click on Map ID to see full detail.

MAP ID	SITE NAME	ADDRESS	DATABASE ACRONYMS	RELATIVE ELEVATION	DIST (ft. & mi.) DIRECTION
W155	OWNER SERVICE STATIO	128 E TAYLOR ST	FINDS	Higher	1236, 0.234, SSE
W156	STORK RADIATOR C WHE	130 E TAYLOR ST	EDR US Hist Auto Stat	Higher	1240, 0.235, SSE
Z157	COMPARTMENT A		AZ EMAP	Higher	1258, 0.238, NNW
Y158	UNKNOWN	3RD AVE & GARFIELD	AZ SPILLS	Higher	1259, 0.238, ENE
Z159	TANK #1		AZ EMAP	Higher	1259, 0.238, NNW
Y160	FORMER GAS STATION	922 N 3RD ST	AZ RGA LUST	Higher	1262, 0.239, ENE
Y161	PARCEL 111-43-086	922 N 3RD ST	AZ LUST, AZ UST, AZ EMAP	Higher	1262, 0.239, ENE
Y162	PARCEL 111-43-086	922 N 3RD ST	AZ RGA LUST	Higher	1262, 0.239, ENE
Y163	PARCEL 111-43-086	922 N 3RD ST	FINDS	Higher	1262, 0.239, ENE
Y164	FORMER GAS STATION	922 N 3RD STREET	AZ RGA LUST	Higher	1262, 0.239, ENE
Y165	GAS STATION	922 N 3RD ST	AZ RGA LUST	Higher	1262, 0.239, ENE
Y166	LYALL H R	924 N 3RD ST	EDR US Hist Auto Stat	Higher	1262, 0.239, ENE
167	SILVER BAR MINE REGI	830 N 4TH AVE	AZ RGA LF	Lower	1267, 0.240, WNW
U168	TANK #3		AZ EMAP	Higher	1274, 0.241, ENE
U169	TANK #2		AZ EMAP	Higher	1274, 0.241, ENE
170	AMBASSADOR WEST APAR	345 NORTH FIRST AVEN	FTTS, HIST FTTS	Lower	1279, 0.242, South
AA171	ARIZONA ACADEMY OF S	1111 N 1ST ST	AZ EMAP	Higher	1281, 0.243, NNE
AA172	ARIZONA ACADEMY OF S	1111 N 1ST ST	FINDS	Higher	1281, 0.243, NNE
W173	TANK #1		AZ EMAP	Higher	1306, 0.247, SE
W174	COMPARTMENT A		AZ EMAP	Higher	1307, 0.248, SE
W175	COMPARTMENT A		AZ EMAP	Higher	1307, 0.248, SE
W176	TANK #2		AZ EMAP	Higher	1307, 0.248, SE

EXECUTIVE SUMMARY

TARGET PROPERTY SEARCH RESULTS

The target property was not listed in any of the databases searched by EDR.

DATABASES WITH NO MAPPED SITES

No mapped sites were found in EDR's search of available ("reasonably ascertainable ") government records either on the target property or within the search radius around the target property for the following databases:

STANDARD ENVIRONMENTAL RECORDS

Federal NPL site list

Proposed NPL..... Proposed National Priority List Sites
NPL LIENS..... Federal Superfund Liens

Federal Delisted NPL site list

Delisted NPL..... National Priority List Deletions

Federal CERCLIS list

FEDERAL FACILITY..... Federal Facility Site Information listing

Federal CERCLIS NFRAP site List

CERC-NFRAP..... CERCLIS No Further Remedial Action Planned

Federal institutional controls / engineering controls registries

LUCIS..... Land Use Control Information System
US INST CONTROL..... Sites with Institutional Controls

State- and tribal - equivalent NPL

AZ WQARF..... Water Quality Assurance Revolving Fund Sites

State- and tribal - equivalent CERCLIS

AZ SHWS..... ZipAcids List

State and tribal landfill and/or solid waste disposal site lists

AZ SWF/LF..... Directory of Solid Waste Facilities

State and tribal leaking storage tank lists

INDIAN LUST..... Leaking Underground Storage Tanks on Indian Land

EXECUTIVE SUMMARY

State and tribal registered storage tank lists

FEMA UST ..... Underground Storage Tank Listing
AZ AST ..... List of Aboveground Storage Tanks
INDIAN UST ..... Underground Storage Tanks on Indian Land

State and tribal institutional control / engineering control registries

AZ AZURITE ..... Remediation and DEUR/VEMUR Tracking System
AZ AUL ..... DEUR Database

State and tribal voluntary cleanup sites

AZ VCP ..... Voluntary Remediation Program Sites
INDIAN VCP ..... Voluntary Cleanup Priority Listing

State and tribal Brownfields sites

AZ BROWNFIELDS ..... Brownfields Tracking System

ADDITIONAL ENVIRONMENTAL RECORDS

Local Brownfield lists

US BROWNFIELDS ..... A Listing of Brownfields Sites

Local Lists of Landfill / Solid Waste Disposal Sites

AZ SWTIRE ..... Solid Waste Tire Facilities
INDIAN ODI ..... Report on the Status of Open Dumps on Indian Lands
DEBRIS REGION 9 ..... Torres Martinez Reservation Illegal Dump Site Locations
ODI ..... Open Dump Inventory

Local Lists of Hazardous waste / Contaminated Sites

US HIST CDL ..... National Clandestine Laboratory Register
AZ CDL ..... Clandestine Drug Labs
US CDL ..... Clandestine Drug Labs

Local Land Records

LIENS 2 ..... CERCLA Lien Information

Records of Emergency Release Reports

HMIRS ..... Hazardous Materials Information Reporting System
AZ SPILLS 90 ..... SPILLS 90 data from FirstSearch

Other Ascertainable Records

FUDS ..... Formerly Used Defense Sites
DOD ..... Department of Defense Sites
SCRD DRYCLEANERS ..... State Coalition for Remediation of Drycleaners Listing

EXECUTIVE SUMMARY

US FIN ASSUR	Financial Assurance Information
EPA WATCH LIST	EPA WATCH LIST
2020 COR ACTION	2020 Corrective Action Program List
TSCA	Toxic Substances Control Act
TRIS	Toxic Chemical Release Inventory System
SSTS	Section 7 Tracking Systems
RMP	Risk Management Plans
RAATS	RCRA Administrative Action Tracking System
PADS	PCB Activity Database System
ICIS	Integrated Compliance Information System
MLTS	Material Licensing Tracking System
COAL ASH DOE	Steam-Electric Plant Operation Data
COAL ASH EPA	Coal Combustion Residues Surface Impoundments List
PCB TRANSFORMER	PCB Transformer Registration Database
RADINFO	Radiation Information Database
DOT OPS	Incident and Accident Data
CONSENT	Superfund (CERCLA) Consent Decrees
INDIAN RESERV	Indian Reservations
UMTRA	Uranium Mill Tailings Sites
LEAD SMELTERS	Lead Smelter Sites
US AIRS	Aerometric Information Retrieval System Facility Subsystem
US MINES	Mines Master Index File
AZ AIRS	Arizona Airs Database
AZ Aquifer	Waste Water Treatment Facilities
AZ DOD	Department of Defense Sites
AZ UIC	Underground Injection Control Wells
AZ WWFAC	Waste Water Treatment Facilities

EDR HIGH RISK HISTORICAL RECORDS

EDR Exclusive Records

EDR MGP	EDR Proprietary Manufactured Gas Plants

EDR RECOVERED GOVERNMENT ARCHIVES

Exclusive Recovered Govt. Archives

AZ RGA HWS	Recovered Government Archive State Hazardous Waste Facilities List

SURROUNDING SITES: SEARCH RESULTS

Surrounding sites were identified in the following databases.

Elevations have been determined from the USGS Digital Elevation Model and should be evaluated on a relative (not an absolute) basis. Relative elevation information between sites of close proximity should be field verified. Sites with an elevation equal to or higher than the target property have been differentiated below from sites with an elevation lower than the target property.
Page numbers and map identification numbers refer to the EDR Radius Map report where detailed data on individual sites can be reviewed.

Sites listed in ***bold italics*** are in multiple databases.

Unmappable (orphan) sites are not considered in the foregoing analysis.

EXECUTIVE SUMMARY

STANDARD ENVIRONMENTAL RECORDS

Federal NPL site list

NPL: Also known as Superfund, the National Priority List database is a subset of CERCLIS and identifies over 1,200 sites for priority cleanup under the Superfund program. The source of this database is the U.S. EPA.

A review of the NPL list, as provided by EDR, and dated 03/26/2015 has revealed that there is 1 NPL site within approximately 0.25 miles of the target property.

Equal/Higher Elevation	Address	Direction / Distance	Map ID	Page
MOTOROLA, INC. (52ND	***5005 E MCDOWELL RD***	***0 - 1/8 (0.000 mi.)***	***0***	***22***

Federal CERCLIS list

CERCLIS: The Comprehensive Environmental Response, Compensation and Liability Information System contains data on potentially hazardous waste sites that have been reported to the USEPA by states, municipalities, private companies and private persons, pursuant to Section 103 of the Comprehensive Environmental Response, Compensation and Liability Act (CERCLA). CERCLIS contains sites which are either proposed to or on the National Priorities List (NPL) and sites which are in the screening and assessment phase for possible inclusion on the NPL.

A review of the CERCLIS list, as provided by EDR, and dated 10/25/2013 has revealed that there is 1 CERCLIS site within approximately 0.25 miles of the target property.

Equal/Higher Elevation	Address	Direction / Distance	Map ID	Page
MOTOROLA, INC. (52ND	***5005 E MCDOWELL RD***	***0 - 1/8 (0.000 mi.)***	***0***	***22***

Federal RCRA CORRACTS facilities list

CORRACTS: CORRACTS is a list of handlers with RCRA Corrective Action Activity. This report shows which nationally-defined corrective action core events have occurred for every handler that has had corrective action activity.

A review of the CORRACTS list, as provided by EDR, and dated 03/10/2015 has revealed that there is 1 CORRACTS site within approximately 0.25 miles of the target property.

Equal/Higher Elevation	Address	Direction / Distance	Map ID	Page
MOTOROLA, INC. (52ND	***5005 E MCDOWELL RD***	***0 - 1/8 (0.000 mi.)***	***0***	***22***

Federal RCRA non-CORRACTS TSD facilities list

RCRA-TSDF: RCRAInfo is EPA's comprehensive information system, providing access to data supporting the Resource Conservation and Recovery Act (RCRA) of 1976 and the Hazardous and Solid Waste Amendments (HSWA)

of 1984. The database includes selective information on sites which generate, transport, store, treat and/or dispose of hazardous waste as defined by the Resource Conservation and Recovery Act (RCRA). Transporters are individuals or entities that move hazardous waste from the generator offsite to a facility that can recycle, treat, store, or dispose of the waste. TSDFs treat, store, or dispose of the waste.

A review of the RCRA-TSDF list, as provided by EDR, and dated 03/10/2015 has revealed that there is 1 RCRA-TSDF site within approximately 0.25 miles of the target property.

Equal/Higher Elevation	Address	Direction / Distance	Map ID	Page
MOTOROLA, INC. (52ND	***5005 E MCDOWELL RD***	***0 - 1/8 (0.000 mi.)***	***0***	***22***

Federal RCRA generators list

RCRA-LQG: RCRAInfo is EPA's comprehensive information system, providing access to data supporting the Resource Conservation and Recovery Act (RCRA) of 1976 and the Hazardous and Solid Waste Amendments (HSWA) of 1984. The database includes selective information on sites which generate, transport, store, treat and/or dispose of hazardous waste as defined by the Resource Conservation and Recovery Act (RCRA). Large quantity generators (LQGs) generate over 1,000 kilograms (kg) of hazardous waste, or over 1 kg of acutely hazardous waste per month.

A review of the RCRA-LQG list, as provided by EDR, and dated 03/10/2015 has revealed that there are 2 RCRA-LQG sites within approximately 0.25 miles of the target property.

Equal/Higher Elevation	Address	Direction / Distance	Map ID	Page
MOTOROLA, INC. (52ND	***5005 E MCDOWELL RD***	***0 - 1/8 (0.000 mi.)***	***0***	***22***
Lower Elevation	**Address**	**Direction / Distance**	**Map ID**	**Page**
PARCEL 111-40-099	816 N 2ND AVE	NW 0 - 1/8 (0.108 mi.)	F35	97

RCRA-SQG: RCRAInfo is EPA's comprehensive information system, providing access to data supporting the Resource Conservation and Recovery Act (RCRA) of 1976 and the Hazardous and Solid Waste Amendments (HSWA) of 1984. The database includes selective information on sites which generate, transport, store, treat and/or dispose of hazardous waste as defined by the Resource Conservation and Recovery Act (RCRA). Small quantity generators (SQGs) generate between 100 kg and 1,000 kg of hazardous waste per month.

A review of the RCRA-SQG list, as provided by EDR, and dated 03/10/2015 has revealed that there are 2 RCRA-SQG sites within approximately 0.25 miles of the target property.

Equal/Higher Elevation	Address	Direction / Distance	Map ID	Page
DOWNTOWN LAUNDRY & D	***501 N 1ST ST***	***SSE 1/8 - 1/4 (0.224 mi.)***	***W141***	***153***
Lower Elevation	**Address**	**Direction / Distance**	**Map ID**	**Page**
O NEIL PRINTING	***366 N 2ND AVE***	***SSW 1/8 - 1/4 (0.201 mi.)***	***T109***	***128***

EXECUTIVE SUMMARY

RCRA-CESQG: RCRAInfo is EPA's comprehensive information system, providing access to data supporting the Resource Conservation and Recovery Act (RCRA) of 1976 and the Hazardous and Solid Waste Amendments (HSWA) of 1984. The database includes selective information on sites which generate, transport, store, treat and/or dispose of hazardous waste as defined by the Resource Conservation and Recovery Act (RCRA). Conditionally exempt small quantity generators (CESQGs) generate less than 100 kg of hazardous waste, or less than 1 kg of acutely hazardous waste per month.

A review of the RCRA-CESQG list, as provided by EDR, and dated 03/10/2015 has revealed that there is 1 RCRA-CESQG site within approximately 0.25 miles of the target property.

Equal/Higher Elevation	Address	Direction / Distance	Map ID	Page
AUTO SHOP INC THE	***901 N CENTRAL AVE***	***NNE 0 - 1/8 (0.058 mi.)***	***B15***	***87***

Federal institutional controls / engineering controls registries

US ENG CONTROLS: A listing of sites with engineering controls in place.

A review of the US ENG CONTROLS list, as provided by EDR, and dated 06/09/2015 has revealed that there is 1 US ENG CONTROLS site within approximately 0.25 miles of the target property.

Equal/Higher Elevation	Address	Direction / Distance	Map ID	Page
MOTOROLA, INC. (52ND	***5005 E MCDOWELL RD***	***0 - 1/8 (0.000 mi.)***	***0***	***22***

Federal ERNS list

ERNS: The Emergency Response Notification System records and stores information on reported releases of oil and hazardous substances. The source of this database is the U.S. EPA.

A review of the ERNS list, as provided by EDR, and dated 03/30/2015 has revealed that there is 1 ERNS site within approximately 0.25 miles of the target property.

Equal/Higher Elevation	Address	Direction / Distance	Map ID	Page
Not reported	618 S CENTRAL AVE	SSE 0 - 1/8 (0.114 mi.)	C52	106

State- and tribal - equivalent NPL

AZ NPL: Detailed site information for NPL sites from the Arizona Department of Environmental Quality.

A review of the AZ NPL list, as provided by EDR, and dated 03/31/2015 has revealed that there is 1 AZ NPL site within approximately 0.25 miles of the target property.

Equal/Higher Elevation	Address	Direction / Distance	Map ID	Page
MOTOROLA 52ND STREET		***S 0 - 1/8 (0.060 mi.)***	***0***	***8***

EXECUTIVE SUMMARY

State- and tribal - equivalent CERCLIS

AZ SPL: The list is representative of the sites and potential sites within the jurisdiction of the Superfund Program Section. It is comprised of the following elements: 1) Water Quality Assurance Revolving Fund Registry Sites; 2) Potential WQARF Registry sites; 3) NPL sites; and 4) Department of Defense sites requiring SPS oversight.

A review of the AZ SPL list, as provided by EDR, and dated 08/25/2004 has revealed that there is 1 AZ SPL site within approximately 0.25 miles of the target property.

Equal/Higher Elevation	Address	Direction / Distance	Map ID	Page
MOTOROLA 52ND STREET Program Status: ON NPL		***S 0 - 1/8 (0.060 mi.)***	***0***	***8***

State and tribal leaking storage tank lists

AZ LUST: The Leaking Underground Storage Tank Incident Reports contain an inventory of reported leaking underground storage tank incidents. The data come from the Department of Environmental Quality's LUST File Listing by Zip Code.

A review of the AZ LUST list, as provided by EDR, and dated 02/03/2015 has revealed that there are 4 AZ LUST sites within approximately 0.25 miles of the target property.

Equal/Higher Elevation	Address	Direction / Distance	Map ID	Page
SUNDANCE BROADCASTIN Date Closed: 11/09/05 Facility Id: 0-008931 Facility Status: CLOSED	***840 N CENTRAL AVE***	***NNE 0 - 1/8 (0.048 mi.)***	***B13***	***87***
PHOENIX, CITY OF - P Date Closed: 10/29/98 Facility Id: 0-007540 Facility Status: CLOSED	***SE CORNER CENTRAL/FI***	***SSE 1/8 - 1/4 (0.165 mi.)***	***K96***	***123***
OWNER SERVICE STATIO Date Closed: 09/08/94 Facility Id: 0-005509 Facility Status: CLOSED	***128 E TAYLOR ST***	***SSE 1/8 - 1/4 (0.234 mi.)***	***W154***	***160***
PARCEL 111-43-086 Date Closed: 04/25/00 Facility Id: 0-007934 Facility Status: CLOSED	***922 N 3RD ST***	***ENE 1/8 - 1/4 (0.239 mi.)***	***Y161***	***163***

State and tribal registered storage tank lists

AZ UST: The Underground Storage Tank database contains registered USTs. USTs are regulated under Subtitle I of the Resource Conservation and Recovery Act (RCRA). The data come from the Department of Environmental Quality's Arizona UST-DMS Facility and Tank Data Listing by City database.

A review of the AZ UST list, as provided by EDR, and dated 05/19/2015 has revealed that there are 7

EXECUTIVE SUMMARY

AZ UST sites within approximately 0.25 miles of the target property.

Equal/Higher Elevation	Address	Direction / Distance	Map ID	Page
MOTOROLA, INC. (52ND	***5005 E MCDOWELL RD***	***0 - 1/8 (0.000 mi.)***	***0***	***22***
Closure Type: Perm Removal Facility Id: 0-003318 Date Closed: 09/15/1988				
U-HAUL - CENTRAL AVE	901 N CENTRAL AVE	NNE 0 - 1/8 (0.058 mi.)	B17	89
Closure Type: Perm Removal Facility Id: 0-005227 Date Closed: 09/01/1989 Date Closed: 10/30/1989				
PHOENIX, CITY OF - P	***SE CORNER CENTRAL/FI***	***SSE 1/8 - 1/4 (0.165 mi.)***	***K96***	***123***
Closure Type: Perm Removal Facility Id: 0-007540 Date Closed: 07/06/1989				
OWNER SERVICE STATIO	***128 E TAYLOR ST***	***SSE 1/8 - 1/4 (0.234 mi.)***	***W154***	***160***
Closure Type: Perm Removal Facility Id: 0-005509 Date Closed: 11/24/1993				
PARCEL 111-43-086	***922 N 3RD ST***	***ENE 1/8 - 1/4 (0.239 mi.)***	***Y161***	***163***
Closure Type: Perm Removal Facility Id: 0-007934 Date Closed: 08/02/1992				

Lower Elevation	Address	Direction / Distance	Map ID	Page
CIRCLE K #2702872	***602 N 1ST AVE***	***SSW 0 - 1/8 (0.113 mi.)***	***H45***	***102***
Closure Type: Perm Removal Facility Id: 0-005427 Date Closed: 01/01/1900 Date Closed: 10/01/1988				
3RD AVENUE& ROOSEVEL	3RD AVE/ROOSEVELT RI	NW 1/8 - 1/4 (0.192 mi.)	R104	127
Facility Id: 0-008613 Date Closed: 01/01/1900				

ADDITIONAL ENVIRONMENTAL RECORDS

Records of Emergency Release Reports

AZ SPILLS: The ADEQ Emergency Response unit documents chemical spills and incidents that are referred to the Unit. The logbook information for 1984-1986 consists of handwritten entries of the date, incident number and name of facility if known. Current logbooks are computerized and can be sorted by date, incident number, name, city (zip codes are not included), county, chemical and quantity. The sources is the Department of Environmental Quality's Hazardous Material Logbook.

A review of the AZ SPILLS list, as provided by EDR, and dated 11/15/2001 has revealed that there is 1 AZ SPILLS site within approximately 0.25 miles of the target property.

Equal/Higher Elevation	Address	Direction / Distance	Map ID	Page
UNKNOWN	3RD AVE & GARFIELD	ENE 1/8 - 1/4 (0.238 mi.)	Y158	162

EXECUTIVE SUMMARY

Incident Number: 89-093

Other Ascertainable Records

RCRA NonGen / NLR: RCRAInfo is EPA's comprehensive information system, providing access to data supporting the Resource Conservation and Recovery Act (RCRA) of 1976 and the Hazardous and Solid Waste Amendments (HSWA) of 1984. The database includes selective information on sites which generate, transport, store, treat and/or dispose of hazardous waste as defined by the Resource Conservation and Recovery Act (RCRA). Non-Generators do not presently generate hazardous waste.

A review of the RCRA NonGen / NLR list, as provided by EDR, and dated 03/10/2015 has revealed that there are 2 RCRA NonGen / NLR sites within approximately 0.25 miles of the target property.

Equal/Higher Elevation	Address	Direction / Distance	Map ID	Page
KPNX T V	*1101 N CENTRAL AVE*	*N 1/8 - 1/4 (0.220 mi.)*	*V133*	*148*
POST PROPERTIES INC	*58 W PORTLAND ST*	*NNW 1/8 - 1/4 (0.222 mi.)*	*X136*	*150*

ROD: Record of Decision. ROD documents mandate a permanent remedy at an NPL (Superfund) site containing technical and health information to aid the cleanup.

A review of the ROD list, as provided by EDR, and dated 11/25/2013 has revealed that there is 1 ROD site within approximately 0.25 miles of the target property.

Equal/Higher Elevation	Address	Direction / Distance	Map ID	Page
MOTOROLA, INC. (52ND	*5005 E MCDOWELL RD*	*0 - 1/8 (0.000 mi.)*	*0*	*22*

PRP: A listing of verified Potentially Responsible Parties

A review of the PRP list, as provided by EDR, and dated 10/25/2013 has revealed that there is 1 PRP site within approximately 0.25 miles of the target property.

Equal/Higher Elevation	Address	Direction / Distance	Map ID	Page
MOTOROLA, INC. (52ND	*5005 E MCDOWELL RD*	*0 - 1/8 (0.000 mi.)*	*0*	*22*

FTTS: FTTS tracks administrative cases and pesticide enforcement actions and compliance activities related to FIFRA, TSCA and EPCRA (Emergency Planning and Community Right-to-Know Act) over the previous five years. To maintain currency, EDR contacts the Agency on a quarterly basis.

A review of the FTTS list, as provided by EDR, and dated 04/09/2009 has revealed that there are 4 FTTS sites within approximately 0.25 miles of the target property.

Equal/Higher Elevation	Address	Direction / Distance	Map ID	Page
PETSMART INC	*815 NORTH FIRST AVEN*	*N 0 - 1/8 (0.093 mi.)*	*E31*	*95*

Lower Elevation	Address	Direction / Distance	Map ID	Page
HILTON APARTMENTS	*825 N. 2ND AVE.*	*NW 0 - 1/8 (0.110 mi.)*	*F38*	*99*
MARQUEE APARTMENTS	*62ND 2ND AVE.*	*WSW 0 - 1/8 (0.123 mi.)*	*I58*	*108*
AMBASSADOR WEST APAR	*345 NORTH FIRST AVEN*	*S 1/8 - 1/4 (0.242 mi.)*	*170*	*166*

EXECUTIVE SUMMARY

HIST FTTS: A complete administrative case listing from the FIFRA/TSCA Tracking System (FTTS) for all ten EPA regions. The information was obtained from the National Compliance Database (NCDB). NCDB supports the implementation of FIFRA (Federal Insecticide, Fungicide, and Rodenticide Act) and TSCA (Toxic Substances Control Act). Some EPA regions are now closing out records. Because of that, and the fact that some EPA regions are not providing EPA Headquarters with updated records, it was decided to create a HIST FTTS database. It included records that may not be included in the newer FTTS database updates. This database is no longer updated.

A review of the HIST FTTS list, as provided by EDR, and dated 10/19/2006 has revealed that there are 4 HIST FTTS sites within approximately 0.25 miles of the target property.

Equal/Higher Elevation	Address	Direction / Distance	Map ID	Page
PETSMART INC	***815 NORTH FIRST AVEN***	***N 0 - 1/8 (0.093 mi.)***	***E31***	***95***

Lower Elevation	Address	Direction / Distance	Map ID	Page
HILTON APARTMENTS	***825 N. 2ND AVE.***	***NW 0 - 1/8 (0.110 mi.)***	***F38***	***99***
MARQUEE APARTMENTS	***62ND 2ND AVE.***	***WSW 0 - 1/8 (0.123 mi.)***	***I58***	***108***
AMBASSADOR WEST APAR	***345 NORTH FIRST AVEN***	***S 1/8 - 1/4 (0.242 mi.)***	***170***	***166***

FINDS: The Facility Index System contains both facility information and "pointers" to other sources of information that contain more detail. These include: RCRIS; Permit Compliance System (PCS); Aerometric Information Retrieval System (AIRS); FATES (FIFRA [Federal Insecticide Fungicide Rodenticide Act] and TSCA Enforcement System, FTTS [FIFRA/TSCA Tracking System]; CERCLIS; DOCKET (Enforcement Docket used to manage and track information on civil judicial enforcement cases for all environmental statutes); Federal Underground Injection Control (FURS); Federal Reporting Data System (FRDS); Surface Impoundments (SIA); TSCA Chemicals in Commerce Information System (CICS); PADS; RCRA-J (medical waste transporters/disposers); TRIS; and TSCA. The source of this database is the U.S. EPA/NTIS.

A review of the FINDS list, as provided by EDR, and dated 01/18/2015 has revealed that there are 23 FINDS sites within approximately 0.25 miles of the target property.

Equal/Higher Elevation	Address	Direction / Distance	Map ID	Page
TEACHER PREPARATION	640 N 1ST AVE	SW 0 - 1/8 (0.021 mi.)	A1	83
AUTO SHOP INC THE	***901 N CENTRAL AVE***	***NNE 0 - 1/8 (0.058 mi.)***	***B15***	***87***
U-HAUL - CENTRAL AVE	901 N CENTRAL AVE	NNE 0 - 1/8 (0.058 mi.)	B19	91
MONTESSORI REED SCHO	909 N 1ST ST	ENE 0 - 1/8 (0.102 mi.)	G33	96
FIRST CLASS AUTO REP	614 N 1ST ST	SE 1/8 - 1/4 (0.148 mi.)	L68	111
FIRST CLASS AUTO REP	610 N 1ST ST	SE 1/8 - 1/4 (0.151 mi.)	L71	114
ARIZONA STAMP & ENGR	815 N 2ND ST	E 1/8 - 1/4 (0.158 mi.)	O81	117
SAINT CROIX VILLAS	100 E FILLMORE ST	SE 1/8 - 1/4 (0.159 mi.)	L82	118
KPNX T V	***1101 N CENTRAL AVE***	***N 1/8 - 1/4 (0.220 mi.)***	***V133***	***148***
POST PROPERTIES INC	***58 W PORTLAND ST***	***NNW 1/8 - 1/4 (0.222 mi.)***	***X136***	***150***
DOWNTOWN LAUNDRY & D	***501 N 1ST ST***	***SSE 1/8 - 1/4 (0.224 mi.)***	***W141***	***153***
OWNER SERVICE STATIO	128 E TAYLOR ST	SSE 1/8 - 1/4 (0.234 mi.)	W155	161
PARCEL 111-43-086	922 N 3RD ST	ENE 1/8 - 1/4 (0.239 mi.)	Y163	164
ARIZONA ACADEMY OF S	1111 N 1ST ST	NNE 1/8 - 1/4 (0.243 mi.)	AA172	167

Lower Elevation	Address	Direction / Distance	Map ID	Page
HILTON APARTMENTS	825 N. 2ND AVE.	WNW 0 - 1/8 (0.094 mi.)	F32	96
PARCEL 111-40-099	816 N 2ND AVE	NW 0 - 1/8 (0.108 mi.)	F36	98
CIRCLE K #2702872	602 N 1ST AVE	SSW 0 - 1/8 (0.113 mi.)	H46	103
MARQUEE APARTMENTS	62ND AVE-2ND AVE.	WSW 0 - 1/8 (0.123 mi.)	I57	108
USPS	522 N CENTRAL AVE	S 1/8 - 1/4 (0.188 mi.)	Q101	126
O NEIL PRINTING	366 N 2ND AVE	SSW 1/8 - 1/4 (0.201 mi.)	T110	139

EXECUTIVE SUMMARY

Lower Elevation	Address	Direction / Distance	Map ID	Page
CAREER SUCCESS HIGH	301 W ROOSEVELT ST	NW 1/8 - 1/4 (0.203 mi.)	R112	140
ARIZONA DEPARTMENT O	363 NORTH 1ST AVENUE	S 1/8 - 1/4 (0.205 mi.)	P115	141
POST PROPERTIES	215 W PORTLAND ST	NNW 1/8 - 1/4 (0.227 mi.)	Z147	157

AZ Dry Wells: Drywell is a bored, drilled, or driven shaft or hole whose depth is greater than its width and is designed and constructed specifically for the disposal of storm water. The source is Arizona's Department of Environmental Quality.

A review of the AZ Dry Wells list, as provided by EDR, and dated 06/17/2015 has revealed that there are 9 AZ Dry Wells sites within approximately 0.25 miles of the target property.

Equal/Higher Elevation	Address	Direction / Distance	Map ID	Page
WESTWARD HO	618 N. CENTRAL AVE.	SSE 0 - 1/8 (0.114 mi.)	C51	105
ST. CROIX VILLAS CON	***100 E. FILLMORE ST***	***SE 1/8 - 1/4 (0.159 mi.)***	***L83***	***118***
THE MET APARTMENTS	200 EAST FILLMORE ST	SE 1/8 - 1/4 (0.208 mi.)	S118	142
C.O.P. SOUTHWEST CEN	1101 NORTH CENTRAL A	N 1/8 - 1/4 (0.220 mi.)	V132	147
TOWNHOMES ON 3RD AVE	822 N. 3RD AVENUE	E 1/8 - 1/4 (0.232 mi.)	149	158

Lower Elevation	Address	Direction / Distance	Map ID	Page
URBAN LIVING ON 2ND	650 NORTH 2ND AVE	WSW 0 - 1/8 (0.085 mi.)	30	94
C.O.P. STREETS	2ND AVENUE & FILLMOR	SW 1/8 - 1/4 (0.149 mi.)	H70	112
THE SALVATION ARMY -	628 NORTH 3RD AVE	W 1/8 - 1/4 (0.159 mi.)	N84	119
C.O.P. STREETS	3RD AVENUE & ROOSEVE	NW 1/8 - 1/4 (0.202 mi.)	R111	139

AZ DRYCLEANERS: Drycleaner Facility Listing.

A review of the AZ DRYCLEANERS list, as provided by EDR, and dated 04/11/2014 has revealed that there are 30 AZ DRYCLEANERS sites within approximately 0.25 miles of the target property.

Equal/Higher Elevation	Address	Direction / Distance	Map ID	Page
PEACOCK CLEANERS	832 N CENTRAL AVE	NNE 0 - 1/8 (0.047 mi.)	B8	85
R-A CLEANERS	832 N CENTRAL AVE	NNE 0 - 1/8 (0.047 mi.)	B9	86
EMPIRE DRY CLEANERS	832 N CENTRAL AVE	NNE 0 - 1/8 (0.047 mi.)	B10	86
PALMS LAUNDRY & DRY	832 N CENTRAL AVE	NNE 0 - 1/8 (0.047 mi.)	B11	86
JANETT CLEANERS	832 N CENTRAL AVE	NNE 0 - 1/8 (0.047 mi.)	B12	86
WILLIAMS CLEANERS	706 N CENTRAL AVE	SSE 0 - 1/8 (0.061 mi.)	C20	91
LEO CLEANERS	801 N 1ST ST	E 0 - 1/8 (0.083 mi.)	D28	93
MASON CLEANERS	801 N 1ST ST	E 0 - 1/8 (0.083 mi.)	D29	94
ECONOMY CLEANERS	1011 N CENTRAL AVE	NNE 1/8 - 1/4 (0.138 mi.)	J64	110
THRIFTWAY LAUNDRY &	508 N CENTRAL	SSE 1/8 - 1/4 (0.156 mi.)	K74	115
CASH & TAKE CLEANERS	508 N CENTRAL	SSE 1/8 - 1/4 (0.156 mi.)	K75	115
AMERICAN CLEANERS	508 N CENTRAL	SSE 1/8 - 1/4 (0.156 mi.)	K76	116
DIANE CLEANERS	124 E ROSSEVELT ST	NE 1/8 - 1/4 (0.162 mi.)	87	121
ROOSEVELT CLEANERS	603 N 2ND ST	SE 1/8 - 1/4 (0.206 mi.)	S116	142
ADAMS CLEANERS	507 N 1ST ST	SSE 1/8 - 1/4 (0.221 mi.)	W134	150
DOWNTOWN LAUNDRY & D	501 N 1ST ST	SSE 1/8 - 1/4 (0.224 mi.)	W142	155
DOWNTOWN LAUNDRY & D	501 N 1ST ST	SSE 1/8 - 1/4 (0.224 mi.)	W144	156

Lower Elevation	Address	Direction / Distance	Map ID	Page
ALTERATIONS & CREATI	214 W ROOSEVELT ST #	NW 1/8 - 1/4 (0.157 mi.)	M78	116

EXECUTIVE SUMMARY

Lower Elevation	Address	Direction / Distance	Map ID	Page
SUNSHINE CLEANERS	226 W ROOSEVELT ST	NW 1/8 - 1/4 (0.163 mi.)	M89	121
KENILWORTH CLEANERS	226 W ROOSEVELT ST	NW 1/8 - 1/4 (0.163 mi.)	M90	122
AMERICAN CLEANERS	226 W ROOSEVELT ST	NW 1/8 - 1/4 (0.163 mi.)	M92	122
ONE HOUR VALET CLEAN	382 N 1ST AVENUE	SSW 1/8 - 1/4 (0.165 mi.)	P94	123
VALUE VALET CLEANING	382 N 1ST AVENUE	SSW 1/8 - 1/4 (0.165 mi.)	P95	123
K&M LAUNDRY & CLEANI	508 N CENTRAL AVENUE	S 1/8 - 1/4 (0.199 mi.)	Q107	128
SUNSHINE CLEANERS	508 N CENTRAL AVENUE	S 1/8 - 1/4 (0.199 mi.)	Q108	128
CENTRAL CLEANING WOR	502 NORTH CENTRAL AV	S 1/8 - 1/4 (0.204 mi.)	Q114	141
DEPENDABLE LAUNDRY	501 N CENTRAL AV	S 1/8 - 1/4 (0.209 mi.)	Q120	143
PARADISE CLEANERS	307 W ROOSEVELT ST	NW 1/8 - 1/4 (0.209 mi.)	R121	144
MODERN CLEANERS	432 N CENTRAL	S 1/8 - 1/4 (0.213 mi.)	Q126	145
ROOSEVELT CLEANERS	311 W ROOSEVELT ST	NW 1/8 - 1/4 (0.213 mi.)	R127	145

AZ EMAP: A listing of all places of interest to the Department of Environmental Quality, including air, waste and water sites.

A review of the AZ EMAP list, as provided by EDR, and dated 07/13/2015 has revealed that there are 58 AZ EMAP sites within approximately 0.25 miles of the target property.

Equal/Higher Elevation	Address	Direction / Distance	Map ID	Page
TEACHER PREPARATION Facility Status: ACTIVE ID Number: 131385	640 N 1ST AVE	SW 0 - 1/8 (0.021 mi.)	A2	83
FIRST CLASS AUTO REP Facility Status: NOT ACTIVE ID Number: 114480	614 N 1ST AVE	SW 0 - 1/8 (0.032 mi.)	A5	84
FIRST CLASS AUTO REP Facility Status: NOT ACTIVE ID Number: 114479	610 N 1ST AVE	SW 0 - 1/8 (0.033 mi.)	A6	85
SUNDANCE BROADCASTIN Facility Status: NOT ACTIVE ID Number: 30905	***840 N CENTRAL AVE***	***NNE 0 - 1/8 (0.048 mi.)***	***B13***	***87***
U-HAUL - CENTRAL AVE Facility Status: ACTIVE ID Number: 30277	901 N CENTRAL AVE	NNE 0 - 1/8 (0.058 mi.)	B16	89
COMPARTMENT A Facility Status: ACTIVE ID Number: 79938		NE 0 - 1/8 (0.063 mi.)	B21	91
COMPARTMENT A Facility Status: ACTIVE ID Number: 79937		NE 0 - 1/8 (0.063 mi.)	B22	92
TANK #2 Facility Status: ACTIVE ID Number: 51561		NE 0 - 1/8 (0.063 mi.)	B23	92
TANK #1 Facility Status: ACTIVE ID Number: 51560		NE 0 - 1/8 (0.065 mi.)	B25	93
MONTESSORI REED SCHO	909 N 1ST ST	ENE 0 - 1/8 (0.103 mi.)	G34	96

Facility Status: ACTIVE ID Number: 132338				
ARIZONA STAMP & ENGR Facility Status: ACTIVE ID Number: 117388	815 N 2ND ST	E 1/8 - 1/4 (0.158 mi.)	O80	117
ST. CROIX VILLAS CON Facility Status: NOT ACTIVE ID Number: 111348	***100 E. FILLMORE ST***	***SE 1/8 - 1/4 (0.159 mi.)***	***L83***	***118***
TANK #1 Facility Status: ACTIVE ID Number: 57260		SSE 1/8 - 1/4 (0.164 mi.)	K93	122
COMPARTMENT A Facility Status: ACTIVE ID Number: 84206		SSE 1/8 - 1/4 (0.167 mi.)	K97	124
COMPARTMENT A Facility Status: ACTIVE ID Number: 84207		SSE 1/8 - 1/4 (0.167 mi.)	K98	124
TANK #2 Facility Status: ACTIVE ID Number: 57261		SSE 1/8 - 1/4 (0.167 mi.)	K99	125
COMPARTMENT A Facility Status: ACTIVE ID Number: 69091		SSE 1/8 - 1/4 (0.218 mi.)	Q130	146
ROOSEVELT SQUARE CON Facility Status: NOT ACTIVE ID Number: 32647	58 W PORTLAND ST	NNW 1/8 - 1/4 (0.222 mi.)	X135	150
COMPARTMENT A Facility Status: ACTIVE ID Number: 129374		SSE 1/8 - 1/4 (0.224 mi.)	W138	151
COMPARTMENT A Facility Status: ACTIVE ID Number: 129372		SSE 1/8 - 1/4 (0.224 mi.)	W139	152
COMPARTMENT A Facility Status: ACTIVE ID Number: 129373		SSE 1/8 - 1/4 (0.224 mi.)	W140	152
DOWNTOWN LAUNDRY & D Facility Status: ACTIVE ID Number: 116399	***501 N 1ST ST***	***SSE 1/8 - 1/4 (0.224 mi.)***	***W141***	***153***
TANK #1 Facility Status: ACTIVE ID Number: 57750		ENE 1/8 - 1/4 (0.227 mi.)	Y146	156
TANK #1 Facility Status: ACTIVE ID Number: 36406		SSE 1/8 - 1/4 (0.232 mi.)	W150	159
COMPARTMENT A Facility Status: ACTIVE ID Number: 69092		SSE 1/8 - 1/4 (0.232 mi.)	W151	159
OWNER SERVICE STATIO Facility Status: NOT ACTIVE	***128 E TAYLOR ST***	***SSE 1/8 - 1/4 (0.234 mi.)***	***W154***	***160***

ID Number: 3392				
COMPARTMENT A Facility Status: ACTIVE ID Number: 87783		NNW 1/8 - 1/4 (0.238 mi.)	Z157	162
TANK #1 Facility Status: ACTIVE ID Number: 61749		NNW 1/8 - 1/4 (0.238 mi.)	Z159	162
PARCEL 111-43-086 Facility Status: NOT ACTIVE ID Number: 29922	***922 N 3RD ST***	***ENE 1/8 - 1/4 (0.239 mi.)***	***Y161***	***163***
TANK #3 Facility Status: ACTIVE ID Number: 57752		ENE 1/8 - 1/4 (0.241 mi.)	U168	166
TANK #2 Facility Status: ACTIVE ID Number: 57751		ENE 1/8 - 1/4 (0.241 mi.)	U169	166
ARIZONA ACADEMY OF S Facility Status: ACTIVE ID Number: 131328	1111 N 1ST ST	NNE 1/8 - 1/4 (0.243 mi.)	AA171	167
TANK #1 Facility Status: ACTIVE ID Number: 52671		SE 1/8 - 1/4 (0.247 mi.)	W173	168
COMPARTMENT A Facility Status: ACTIVE ID Number: 68752		SE 1/8 - 1/4 (0.248 mi.)	W174	168
COMPARTMENT A Facility Status: ACTIVE ID Number: 68753		SE 1/8 - 1/4 (0.248 mi.)	W175	169
TANK #2 Facility Status: ACTIVE ID Number: 52672		SE 1/8 - 1/4 (0.248 mi.)	W176	169

Lower Elevation	Address	Direction / Distance	Map ID	Page
PARCEL 111-40-099 Facility Status: ACTIVE ID Number: 142268	816 N 2ND AVE	NW 0 - 1/8 (0.108 mi.)	F37	99
TANK #1 Facility Status: ACTIVE ID Number: 52426		SSW 0 - 1/8 (0.111 mi.)	H39	100
COMPARTMENT A Facility Status: ACTIVE ID Number: 85762		SSW 0 - 1/8 (0.111 mi.)	H40	100
PIPING Facility Status: ACTIVE ID Number: 100766		SSW 0 - 1/8 (0.111 mi.)	H41	100
COMPARTMENT A Facility Status: ACTIVE ID Number: 85763		SSW 0 - 1/8 (0.111 mi.)	H42	101
TANK #3		SSW 0 - 1/8 (0.111 mi.)	H43	101

Facility Status: ACTIVE ID Number: 52428				
COMPARTMENT A Facility Status: ACTIVE ID Number: 85764		SSW 0 - 1/8 (0.111 mi.)	H44	102
CIRCLE K #2702872 Facility Status: ACTIVE ID Number: 33825	***602 N 1ST AVE***	***SSW 0 - 1/8 (0.113 mi.)***	***H45***	***102***
TANK #2 Facility Status: ACTIVE ID Number: 52427		SSW 0 - 1/8 (0.113 mi.)	H47	104
PIPING Facility Status: ACTIVE ID Number: 100767		SSW 0 - 1/8 (0.113 mi.)	H48	104
TANK #4 Facility Status: ACTIVE ID Number: 52429		SSW 0 - 1/8 (0.113 mi.)	H49	104
COMPARTMENT A Facility Status: ACTIVE ID Number: 85765		SSW 0 - 1/8 (0.113 mi.)	H50	105
COMPARTMENT A Facility Status: ACTIVE ID Number: 85766		SSW 0 - 1/8 (0.117 mi.)	H53	107
TANK #5 Facility Status: ACTIVE ID Number: 52430		SSW 0 - 1/8 (0.117 mi.)	H54	107
PIPING Facility Status: ACTIVE ID Number: 100768		SSW 0 - 1/8 (0.117 mi.)	H55	107
COMPARTMENT A Facility Status: ACTIVE ID Number: 86321		NW 1/8 - 1/4 (0.183 mi.)	M100	125
USPS Facility Status: ACTIVE ID Number: 118514	522 N CENTRAL AVE	S 1/8 - 1/4 (0.188 mi.)	Q102	126
111-36-042 Facility Status: NOT ACTIVE ID Number: 123244	1015 N 2ND AVE	NNW 1/8 - 1/4 (0.189 mi.)	M103	126
O NEIL PRINTING Facility Status: ACTIVE ID Number: 111487	***366 N 2ND AVE***	***SSW 1/8 - 1/4 (0.201 mi.)***	***T109***	***128***
CAREER SUCCESS HIGH Facility Status: ACTIVE ID Number: 131299	301 W ROOSEVELT ST	NW 1/8 - 1/4 (0.203 mi.)	R113	140
COMPARTMENT A Facility Status: ACTIVE ID Number: 69090		SSE 1/8 - 1/4 (0.213 mi.)	Q125	145
POST PROPERTIES Facility Status: ACTIVE	215 W PORTLAND ST	NNW 1/8 - 1/4 (0.227 mi.)	Z148	157

EXECUTIVE SUMMARY

ID Number: 115739

AZ Financial Assurance: Financial assurance information for ust sites.

A review of the AZ Financial Assurance list, as provided by EDR, and dated 05/18/2015 has revealed that there is 1 AZ Financial Assurance site within approximately 0.25 miles of the target property.

Lower Elevation	Address	Direction / Distance	Map ID	Page
CIRCLE K #2702872 Facility ID: 0-005427	***602 N 1ST AVE***	***SSW 0 - 1/8 (0.113 mi.)***	***H45***	***102***

CA HAZNET: The data is extracted from the copies of hazardous waste manifests received each year by the DTSC. The annual volume of manifests is typically 700,000-1,000,000 annually, representing approximately 350,000-500,000 shipments. Data from non-California manifests & continuation sheets are not included at the present time. Data are from the manifests submitted without correction, and therefore many contain some invalid values for data elements such as generator ID, TSD ID, waste category, & disposal method. The source is the Department of Toxic Substance Control is the agency. This database begins with calendar year 1993.

A review of the CA HAZNET list, as provided by EDR, has revealed that there is 1 CA HAZNET site within approximately 0.25 miles of the target property.

Lower Elevation	Address	Direction / Distance	Map ID	Page
O NEIL PRINTING	***366 N 2ND AVE***	***SSW 1/8 - 1/4 (0.201 mi.)***	***T109***	***128***

AZ MANIFEST: Manifest is a document that lists and tracks hazardous waste from the generator through transporters to a TSD facility.

A review of the AZ MANIFEST list, as provided by EDR, and dated 12/31/2014 has revealed that there are 3 AZ MANIFEST sites within approximately 0.25 miles of the target property.

Equal/Higher Elevation	Address	Direction / Distance	Map ID	Page
MOTOROLA, INC. (52ND EPA Id: AZD009004177	***5005 E MCDOWELL RD***	***0 - 1/8 (0.000 mi.)***	***0***	***22***
DOWNTOWN LAUNDRY & D EPA Id: AZR000001487	***501 N 1ST ST***	***SSE 1/8 - 1/4 (0.224 mi.)***	***W141***	***153***

Lower Elevation	Address	Direction / Distance	Map ID	Page
O NEIL PRINTING EPA Id: AZR000036038	***366 N 2ND AVE***	***SSW 1/8 - 1/4 (0.201 mi.)***	***T109***	***128***

EXECUTIVE SUMMARY

NY MANIFEST: Manifest is a document that lists and tracks hazardous waste from the generator through transporters to a TSD facility.

A review of the NY MANIFEST list, as provided by EDR, and dated 12/31/2014 has revealed that there is 1 NY MANIFEST site within approximately 0.25 miles of the target property.

Equal/Higher Elevation	Address	Direction / Distance	Map ID	Page
MOTOROLA, INC. (52ND EPA Id: AZD009004177	***5005 E MCDOWELL RD***	***0 - 1/8 (0.000 mi.)***	***0***	***22***

EDR HIGH RISK HISTORICAL RECORDS

EDR Exclusive Records

EDR US Hist Auto Stat: EDR has searched selected national collections of business directories and has collected listings of potential gas station/filling station/service station sites that were available to EDR researchers. EDR's review was limited to those categories of sources that might, in EDR's opinion, include gas station/filling station/service station establishments. The categories reviewed included, but were not limited to gas, gas station, gasoline station, filling station, auto, automobile repair, auto service station, service station, etc. This database falls within a category of information EDR classifies as "High Risk Historical Records", or HRHR. EDR's HRHR effort presents unique and sometimes proprietary data about past sites and operations that typically create environmental concerns, but may not show up in current government records searches.

A review of the EDR US Hist Auto Stat list, as provided by EDR, has revealed that there are 26 EDR US Hist Auto Stat sites within approximately 0.25 miles of the target property.

Equal/Higher Elevation	Address	Direction / Distance	Map ID	Page
PINNEY & LELAND	821 N CENTRAL AVE	NE 0 - 1/8 (0.031 mi.)	B3	84
DE BERRYS ASSOCIATED	600 N 1ST AVE	SW 0 - 1/8 (0.038 mi.)	A7	85
Not reported	901 N CENTRAL AVE	NNE 0 - 1/8 (0.058 mi.)	B18	90
WESTWARD HO UNION ST	701 N CENTRAL AV	SSE 0 - 1/8 (0.064 mi.)	C24	92
PURVIS D K	920 N CENTRAL AVE	NNE 0 - 1/8 (0.069 mi.)	B26	93
NEW STATE AUTOMOTIVE	818 N 1ST ST	E 0 - 1/8 (0.081 mi.)	D27	93
CHRISTENSON G L	1001 N CENTRAL AVE	NNE 1/8 - 1/4 (0.127 mi.)	J61	109
BLACKMER & SYLVESTER	601 N CENTRAL AVE	SSE 1/8 - 1/4 (0.134 mi.)	K62	110
Not reported	614 N 1ST ST	SE 1/8 - 1/4 (0.148 mi.)	L67	111
Not reported	612 N 1ST ST	SE 1/8 - 1/4 (0.149 mi.)	L69	112
Not reported	610 N 1ST ST	SE 1/8 - 1/4 (0.151 mi.)	L72	114
CROW R C	601 N 1ST ST	SE 1/8 - 1/4 (0.157 mi.)	L77	116
Not reported	620 S 2ND ST	SE 1/8 - 1/4 (0.198 mi.)	S105	127
CLAY BRAKE & WHEEL A	219 E ROOSEVELT ST	NE 1/8 - 1/4 (0.209 mi.)	U122	144
KALE SAM UNION SERV	232 E ROOSEVELT ST	ENE 1/8 - 1/4 (0.218 mi.)	U131	147
STORK RADIATOR C WHE	130 E TAYLOR ST	SSE 1/8 - 1/4 (0.235 mi.)	W156	161
LYALL H R	924 N 3RD ST	ENE 1/8 - 1/4 (0.239 mi.)	Y166	165

Lower Elevation	Address	Direction / Distance	Map ID	Page
HANLON J J	416 N 1ST	SSW 0 - 1/8 (0.119 mi.)	H56	108
REUTER H W	401 N 1ST	SSW 1/8 - 1/4 (0.126 mi.)	H60	109
HANSONS FRED GARAGE	395 N 1ST AVE	SSW 1/8 - 1/4 (0.138 mi.)	H63	110
BELL W L	392 N 1ST AVE	SSW 1/8 - 1/4 (0.144 mi.)	H66	111
GOLD SPOT	222 W ROOSEVELT	NW 1/8 - 1/4 (0.160 mi.)	M85	120
KIRKSEY A H	222 W ROOSEVELT ST	NW 1/8 - 1/4 (0.161 mi.)	M86	121

EXECUTIVE SUMMARY

Lower Elevation	Address	Direction / Distance	Map ID	Page
LYALL H R	924 N 3RD	NW 1/8 - 1/4 (0.207 mi.)	R117	142
STRAUSE J H	501 N CENTRAL AVE	S 1/8 - 1/4 (0.209 mi.)	Q119	143
SECOND AVENUE AUTOMO	377 N 2ND AVE	SSW 1/8 - 1/4 (0.226 mi.)	T145	156

EDR US Hist Cleaners: EDR has searched selected national collections of business directories and has collected listings of potential dry cleaner sites that were available to EDR researchers. EDR's review was limited to those categories of sources that might, in EDR's opinion, include dry cleaning establishments. The categories reviewed included, but were not limited to dry cleaners, cleaners, laundry, laundromat, cleaning/laundry, wash & dry etc. This database falls within a category of information EDR classifies as "High Risk Historical Records", or HRHR. EDR's HRHR effort presents unique and sometimes proprietary data about past sites and operations that typically create environmental concerns, but may not show up in current government records searches.

A review of the EDR US Hist Cleaners list, as provided by EDR, has revealed that there are 14 EDR US Hist Cleaners sites within approximately 0.25 miles of the target property.

Equal/Higher Elevation	Address	Direction / Distance	Map ID	Page
MOORE E C MRS	608 N 1ST	SW 0 - 1/8 (0.031 mi.)	A4	84
K KLEANERS	16 W ROOSEVELT	N 0 - 1/8 (0.124 mi.)	E59	109
PEERLESS LAUNDRY	1011 N CENTRAL AVE	NNE 1/8 - 1/4 (0.138 mi.)	J65	110
MILLER W M	608 N 1ST ST	SE 1/8 - 1/4 (0.152 mi.)	L73	115
BEAU BRUMMEL CLNRS	220 E ROOSEVELT ST	NE 1/8 - 1/4 (0.212 mi.)	U124	144
Not reported	501 N 1ST ST	SSE 1/8 - 1/4 (0.224 mi.)	W143	155

Lower Elevation	Address	Direction / Distance	Map ID	Page
Not reported	637 N 3RD AVE	W 1/8 - 1/4 (0.157 mi.)	N79	117
AMERICAN CLEANERS	226 W ROOSEVELT	NW 1/8 - 1/4 (0.162 mi.)	M88	121
SUNSHINE TAILORS	226 W ROOSEVELT ST	NW 1/8 - 1/4 (0.163 mi.)	M91	122
AMERICAN CLEANERS	508 N CENTRAL AVE	S 1/8 - 1/4 (0.199 mi.)	Q106	127
ROOSEVELT CLEANERS	309 W ROOSEVELT ST	NW 1/8 - 1/4 (0.211 mi.)	R123	144
ROOSEVELT LAUNDROMAT	311 W ROOSEVELT ST	NW 1/8 - 1/4 (0.213 mi.)	R128	146
LAUNDROMAT	311 W ROOSEVELT	NW 1/8 - 1/4 (0.213 mi.)	R129	146
SELF SERVICE LAUNDRY	1007 N 3RD AVE	NW 1/8 - 1/4 (0.223 mi.)	R137	151

EDR RECOVERED GOVERNMENT ARCHIVES

Exclusive Recovered Govt. Archives

AZ RGA LF: The EDR Recovered Government Archive Landfill database provides a list of landfills derived from historical databases and includes many records that no longer appear in current government lists. Compiled from Records formerly available from the Department of Environmental Quality in Arizona.

A review of the AZ RGA LF list, as provided by EDR, has revealed that there is 1 AZ RGA LF site within approximately 0.25 miles of the target property.

Lower Elevation	Address	Direction / Distance	Map ID	Page
SILVER BAR MINE REGI	830 N 4TH AVE	WNW 1/8 - 1/4 (0.240 mi.)	167	165

EXECUTIVE SUMMARY

AZ RGA LUST: The EDR Recovered Government Archive Leaking Underground Storage Tank database provides a list of LUST incidents derived from historical databases and includes many records that no longer appear in current government lists. Compiled from Records formerly available from the Department of Environmental Quality in Arizona.

A review of the AZ RGA LUST list, as provided by EDR, has revealed that there are 7 AZ RGA LUST sites within approximately 0.25 miles of the target property.

Equal/Higher Elevation	Address	Direction / Distance	Map ID	Page
SUNDANCE BROADCASTIN Facility ID: 0-008931	840 N CENTRAL AVE	NNE 0 - 1/8 (0.048 mi.)	B14	87
OWNER SERVICE STATIO Facility ID: 0-005509	128 E TAYLOR ST	SSE 1/8 - 1/4 (0.234 mi.)	W152	159
MALLERY SERVICE STAT Facility ID: 0-005509	128 E TAYLOR ST	SSE 1/8 - 1/4 (0.234 mi.)	W153	160
FORMER GAS STATION Facility ID: 0-007934	922 N 3RD ST	ENE 1/8 - 1/4 (0.239 mi.)	Y160	163
PARCEL 111-43-086 Facility ID: 0-007934	922 N 3RD ST	ENE 1/8 - 1/4 (0.239 mi.)	Y162	164
FORMER GAS STATION Facility ID: 0-007934 Facility ID: 0007934*2414.01 Facility ID: 0007934*4715.2414	922 N 3RD STREET	ENE 1/8 - 1/4 (0.239 mi.)	Y164	165
GAS STATION Facility ID: 0-007934	922 N 3RD ST	ENE 1/8 - 1/4 (0.239 mi.)	Y165	165

EXECUTIVE SUMMARY

Due to poor or inadequate address information, the following sites were not mapped. Count: 8 records.

Site Name	Database(s)
EAST WASHINGTON COURTHOUSE	AZ SHWS
BEARDSLEY	AZ SWF/LF
KACHINA READY MIX FIRST STREET	AZ SWF/LF
PERRY LANE METHANE	AZ SWF/LF
BILTMORE CLEANING AND LAUNDRY	AZ DRYCLEANERS
LAWRENCE CLEANING CO	AZ DRYCLEANERS
AMERICAN CLEANING & DYEING WORKS	AZ DRYCLEANERS
SWANK CLEANERS	AZ DRYCLEANERS

OVERVIEW MAP - 4410018.2S

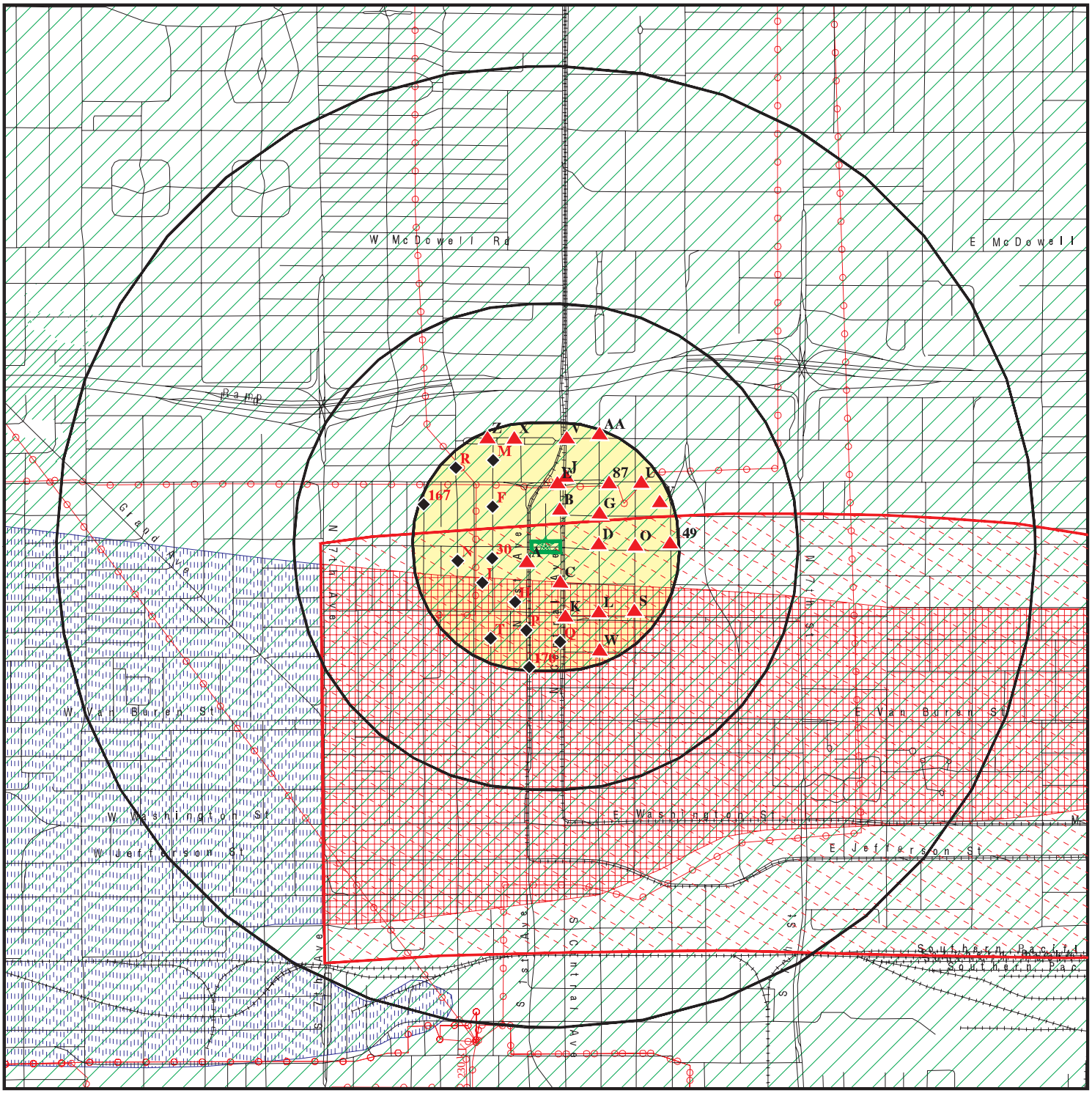

Target Property

Sites at elevations higher than or equal to the target property

Sites at elevations lower than the target property

Manufactured Gas Plants

National Priority List Sites

Dept. Defense Sites

0 1/4 1/2 1 Miles

Indian Reservations BIA

Power transmission lines

100-year flood zone

500-year flood zone

DOD Sites: AZ DEQ

Water Quality Assurance Revolving Fund Areas

AZ NPL

This report includes Interactive Map Layers to display and/or hide map information. The legend includes only those icons for the default map view.

SITE NAME:	Valley Metro South Central Extension - McKinley St	CLIENT:	HDR
ADDRESS:	Valley Metro South Central Extension - McKinley St Phoenix AZ 85003	CONTACT:	Matthew Hann
		INQUIRY #:	4410018.2s
LAT/LONG:	33.4567 / 112.0745	DATE:	September 14, 2015 12:18 pm

Copyright © 2015 EDR, Inc. © 2010 Tele Atlas Rel. 07/2009.

DETAIL MAP - 4410018.2S

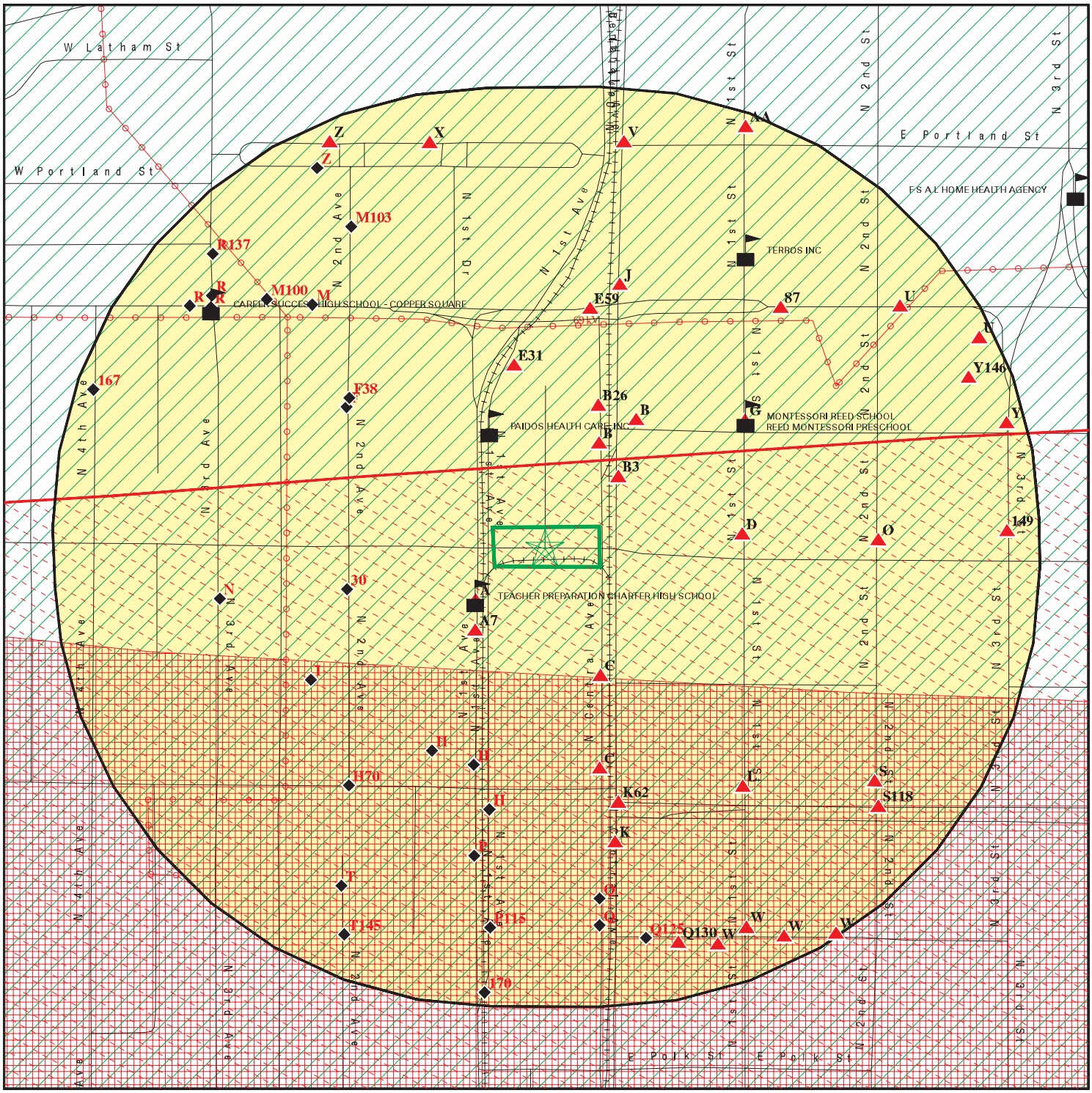

Target Property

Sites at elevations higher than or equal to the target property

Sites at elevations lower than the target property

Manufactured Gas Plants

Sensitive Receptors

National Priority List Sites

Dept. Defense Sites

0 1/16 1/8 1/4 Miles

Indian Reservations BIA

Power transmission lines

100-year flood zone

500-year flood zone

DOD Sites: AZ DEQ

Water Quality Assurance Revolving Fund Areas

AZ NPL

This report includes Interactive Map Layers to display and/or hide map information. The legend includes only those icons for the default map view.

SITE NAME:	Valley Metro South Central Extension - McKinley St	CLIENT:	HDR
ADDRESS:	Valley Metro South Central Extension - McKinley St Phoenix AZ 85003	CONTACT:	Matthew Hann
LAT/LONG:	33.4567 / 112.0745	INQUIRY #:	4410018.2s
		DATE:	September 14, 2015 12:19 pm

Copyright © 2015 EDR, Inc. © 2010 Tele Atlas Rel. 07/2009.

MAP FINDINGS SUMMARY

Database	Search Distance (Miles)	Target Property	< 1/8	1/8 - 1/4	1/4 - 1/2	1/2 - 1	> 1	Total Plotted
STANDARD ENVIRONMENTAL RECORDS								
Federal NPL site list								
NPL	0.250		1	0	NR	NR	NR	1
Proposed NPL	0.250		0	0	NR	NR	NR	0
NPL LIENS	0.250		0	0	NR	NR	NR	0
Federal Delisted NPL site list								
Delisted NPL	0.250		0	0	NR	NR	NR	0
Federal CERCLIS list								
FEDERAL FACILITY	0.250		0	0	NR	NR	NR	0
CERCLIS	0.250		1	0	NR	NR	NR	1
Federal CERCLIS NFRAP site List								
CERC-NFRAP	0.250		0	0	NR	NR	NR	0
Federal RCRA CORRACTS facilities list								
CORRACTS	0.250		1	0	NR	NR	NR	1
Federal RCRA non-CORRACTS TSD facilities list								
RCRA-TSDF	0.250		1	0	NR	NR	NR	1
Federal RCRA generators list								
RCRA-LQG	0.250		2	0	NR	NR	NR	2
RCRA-SQG	0.250		0	2	NR	NR	NR	2
RCRA-CESQG	0.250		1	0	NR	NR	NR	1
Federal institutional controls / engineering controls registries								
LUCIS	0.250		0	0	NR	NR	NR	0
US ENG CONTROLS	0.250		1	0	NR	NR	NR	1
US INST CONTROL	0.250		0	0	NR	NR	NR	0
Federal ERNS list								
ERNS	0.250		1	0	NR	NR	NR	1
State- and tribal - equivalent NPL								
AZ NPL	0.250		1	0	NR	NR	NR	1
AZ WQARF	0.250		0	0	NR	NR	NR	0
State- and tribal - equivalent CERCLIS								
AZ SPL	0.250		1	0	NR	NR	NR	1
AZ SHWS	0.250		0	0	NR	NR	NR	0
State and tribal landfill and/or solid waste disposal site lists								
AZ SWF/LF	0.250		0	0	NR	NR	NR	0
State and tribal leaking storage tank lists								
AZ LUST	0.250		1	3	NR	NR	NR	4

MAP FINDINGS SUMMARY

Database	Search Distance (Miles)	Target Property	< 1/8	1/8 - 1/4	1/4 - 1/2	1/2 - 1	> 1	Total Plotted
INDIAN LUST	0.250		0	0	NR	NR	NR	0
State and tribal registered storage tank lists								
FEMA UST	0.250		0	0	NR	NR	NR	0
AZ UST	0.250		3	4	NR	NR	NR	7
AZ AST	0.250		0	0	NR	NR	NR	0
INDIAN UST	0.250		0	0	NR	NR	NR	0
State and tribal institutional control / engineering control registries								
AZ AZURITE	0.250		0	0	NR	NR	NR	0
AZ AUL	0.250		0	0	NR	NR	NR	0
State and tribal voluntary cleanup sites								
AZ VCP	0.250		0	0	NR	NR	NR	0
INDIAN VCP	0.250		0	0	NR	NR	NR	0
State and tribal Brownfields sites								
AZ BROWNFIELDS	0.250		0	0	NR	NR	NR	0
ADDITIONAL ENVIRONMENTAL RECORDS								
Local Brownfield lists								
US BROWNFIELDS	0.250		0	0	NR	NR	NR	0
Local Lists of Landfill / Solid Waste Disposal Sites								
AZ SWTIRE	0.250		0	0	NR	NR	NR	0
INDIAN ODI	0.250		0	0	NR	NR	NR	0
DEBRIS REGION 9	0.250		0	0	NR	NR	NR	0
ODI	0.250		0	0	NR	NR	NR	0
Local Lists of Hazardous waste / Contaminated Sites								
US HIST CDL	0.250		0	0	NR	NR	NR	0
AZ CDL	0.250		0	0	NR	NR	NR	0
US CDL	0.250		0	0	NR	NR	NR	0
Local Land Records								
LIENS 2	0.250		0	0	NR	NR	NR	0
Records of Emergency Release Reports								
HMIRS	0.250		0	0	NR	NR	NR	0
AZ SPILLS	0.250		0	1	NR	NR	NR	1
AZ SPILLS 90	0.250		0	0	NR	NR	NR	0
Other Ascertainable Records								
RCRA NonGen / NLR	0.250		0	2	NR	NR	NR	2
FUDS	0.250		0	0	NR	NR	NR	0
DOD	0.250		0	0	NR	NR	NR	0

MAP FINDINGS SUMMARY

Database	Search Distance (Miles)	Target Property	< 1/8	1/8 - 1/4	1/4 - 1/2	1/2 - 1	> 1	Total Plotted
SCRD DRYCLEANERS	0.250		0	0	NR	NR	NR	0
US FIN ASSUR	0.250		0	0	NR	NR	NR	0
EPA WATCH LIST	0.250		0	0	NR	NR	NR	0
2020 COR ACTION	0.250		0	0	NR	NR	NR	0
TSCA	0.250		0	0	NR	NR	NR	0
TRIS	0.250		0	0	NR	NR	NR	0
SSTS	0.250		0	0	NR	NR	NR	0
ROD	0.250		1	0	NR	NR	NR	1
RMP	0.250		0	0	NR	NR	NR	0
RAATS	0.250		0	0	NR	NR	NR	0
PRP	0.250		1	0	NR	NR	NR	1
PADS	0.250		0	0	NR	NR	NR	0
ICIS	0.250		0	0	NR	NR	NR	0
FTTS	0.250		3	1	NR	NR	NR	4
MLTS	0.250		0	0	NR	NR	NR	0
COAL ASH DOE	0.250		0	0	NR	NR	NR	0
COAL ASH EPA	0.250		0	0	NR	NR	NR	0
PCB TRANSFORMER	0.250		0	0	NR	NR	NR	0
RADINFO	0.250		0	0	NR	NR	NR	0
HIST FTTS	0.250		3	1	NR	NR	NR	4
DOT OPS	0.250		0	0	NR	NR	NR	0
CONSENT	0.250		0	0	NR	NR	NR	0
INDIAN RESERV	0.250		0	0	NR	NR	NR	0
UMTRA	0.250		0	0	NR	NR	NR	0
LEAD SMELTERS	0.250		0	0	NR	NR	NR	0
US AIRS	0.250		0	0	NR	NR	NR	0
US MINES	0.250		0	0	NR	NR	NR	0
FINDS	0.250		8	15	NR	NR	NR	23
AZ AIRS	0.250		0	0	NR	NR	NR	0
AZ Aquifer	0.250		0	0	NR	NR	NR	0
AZ DOD	0.250		0	0	NR	NR	NR	0
AZ Dry Wells	0.250		2	7	NR	NR	NR	9
AZ DRYCLEANERS	0.250		8	22	NR	NR	NR	30
AZ EMAP	0.250		25	33	NR	NR	NR	58
AZ Financial Assurance	0.250		1	0	NR	NR	NR	1
CA HAZNET	0.250		0	1	NR	NR	NR	1
AZ MANIFEST	0.250		1	2	NR	NR	NR	3
NY MANIFEST	0.250		1	0	NR	NR	NR	1
AZ UIC	0.250		0	0	NR	NR	NR	0
AZ WWFAC	0.250		0	0	NR	NR	NR	0
EDR HIGH RISK HISTORICAL RECORDS								
EDR Exclusive Records								
EDR MGP	0.250		0	0	NR	NR	NR	0
EDR US Hist Auto Stat	0.250		7	19	NR	NR	NR	26
EDR US Hist Cleaners	0.250		2	12	NR	NR	NR	14
EDR RECOVERED GOVERNMENT ARCHIVES								
Exclusive Recovered Govt. Archives								
AZ RGA HWS	0.250		0	0	NR	NR	NR	0

MAP FINDINGS SUMMARY

Database	Search Distance (Miles)	Target Property	< 1/8	1/8 - 1/4	1/4 - 1/2	1/2 - 1	> 1	Total Plotted
AZ RGA LF	0.250		0	1	NR	NR	NR	1
AZ RGA LUST	0.250		1	6	NR	NR	NR	7
- Totals --		0	79	132	0	0	0	211

NOTES:

TP = Target Property

NR = Not Requested at this Search Distance

Sites may be listed in more than one database

SPL **MOTOROLA 52ND STREET** **AZ NPL** **S111026378**
Region **AZ SPL** **N/A**
South **PHOENIX, AZ**
< 1/8
318 ft.

AZ NPL:
AZ NPL Status: Operable Unit 1 Once the Remedial Investigation (RI) activities and data assessments at the site have concluded, Freescale Semiconductor, Inc. (Freescale) will provide a final feasibility study (FS) that evaluates appropriate remedial actions to address contamination within OU1. The Arizona Department of Environmental Quality (ADEQ) and the U.S. Environmental Protection Agency (EPA) will then select the final remedy. The public will have the opportunity to comment on the selected remedy prior to it becoming final. In the interim, Freescale currently submits semi-annual progress reports and annual effectiveness reports regarding the treatment facility operation and groundwater monitoring related to the interim remedy. An Administrative Order of Consent (AOC) was signed between EPA and Freescale regarding the vapor intrusion investigation. Freescale performed sampling at select periods and locations between July 2011 and Feb. 2014. Sub-slab mitigation systems were installed at select locations. EPA performed additional soil gas and vapor intrusion sampling during February 2014. EPA held community meetings to apprise the community as the study and mitigation moved forward. Operable Unit 2 Freescale and Honeywell (collectively referred to as the Companies) will continue operations of the OU2 treatment system and provide progress reports and assessments of the effectiveness of the system. Each year an annual effectiveness report is submitted for review. ADEQ is also working with the companies on the remedy selection process so that a final remedy may be selected for the OU2 area. The 20th Street and Washington groundwater treatment system has continued to operate since 2001. As of Sept. 2013, approximately 14,000 pounds of volatile organic compounds (VOCs) have been removed from the subsurface groundwater since startup. Operations and maintenance progress reports and groundwater monitoring reports are submitted on a quarterly basis. ADEQ has negotiated agreements with three of OU2s potentially responsible parties (PRPs) to conduct a focused remedial investigation (RI)/FS at their respective facilities: Honeywell, Joray/Kachina and DVelco Manufacturing. ADEQ continues to search for additional PRPs in OU2. From May through July 2014 a total of eight new groundwater wells were installed at five locations to address data gaps in the OU2 area. The new wells will aid in completing the remedial investigation for OU2 and gain further understanding of the groundwater plume. Honeywell 34th Street Facility Honeywell submits semiannual groundwater monitoring reports for the well network at the 34th Street facility. An indoor air vapor intrusion assessment was completed in 2012 for seven of the primary buildings at the 34th Street Facility as part of the exposure pathway and conceptual model. No VOCs were detected above the industrial regional screening levels and no further evaluation of the vapor intrusion pathway is scheduled. A technical memorandum for the focused FS and additional data collection was submitted in Aug. 2013. Joray/Kachina Joray/Kachina conducts summer and winter indoor air vapor intrusion sampling and in June 2013 started up a soil vapor extraction (SVE) unit to treat tetrachloroethene (PCE) and VOC contamination beneath the site. After the initial pilot test a full scale SVE system was installed in October 2013 and continues operating. DVelco Manufacturing DVelco Manufacturing entered into an

MOTOROLA 52ND STREET (Continued) **S111026378**

AOC with ADEQ in 2012. Heligear Acquisitions, formerly Northstar, is conducting an investigation of the former DVelco facility west of 34th Street and Airlane road located at 401 South 36th Street. DVelco completed a RI including sampling of three groundwater wells and soil gas sampling. No exceedences of VOCs were reported. Operable Unit 3 (OU3) EPA has negotiated an AOC with the OU3 working group to conduct an OU3 sitewide RI/FS. The investigation will include installation of additional groundwater monitoring wells, installation of soil gas vapor monitoring wells and collection of soil gas and groundwater samples. EPA collected soil gas samples at multiple locations during February 2014. In addition to the OU3 sitewide investigation, EPA and ADEQ are conducting facility specific investigations, which are described in the individual facility histories below.

AZ NPL Contaminants: The current contaminants of concern in groundwater include TCE; TCA; DCE, DCA, vinyl chloride, and PCE. Contaminants of concern at the site may change as new data become available.

Contact NameA: Karin Harker, ADEQ OU3 Project Manager
Contact PhoneA: (602) 771-0361*
ContactA: (602) 771-4138 fax
Contact EmailA: harker.karin@azdeq.gov
Contact NameB: Patrick Shinabery, ADEQ OU1 Project Manager
Contact PhoneB: (602) 771-6801*
Contact FaxB: (602) 771-4138 fax
Contact EmailB: shinabery.patrick@azdeq.gov
Contact NameC: Brian Stonebrink, ADEQ Site wide & OU2 Project Manager
Contact PhoneC: (602) 771-4197*
Contact FaxC: (602) 771-4138 fax
Contact EmailC: Stonebrink.brian@azdeq.gov
Contact NameD: Rachel Loftin, EPA Project Manager
Contact PhoneD: (415) 972-3253**
Contact FaxD: (415) 947-3526 fax
Contact EmailD: Loftin.rachel@epa.gov
Contact NameE: Carlin Hafiz, EPA Community Involvement Coordinator
Contact PhoneE: (213) 244-1814
Contact FaxE: Not reported
Contact EmailE: hafiz.carlin@epa.gov
Contact NameF: Wendy Flood, ADEQ Community Involvement Coordinator
Contact PhoneF: (602) 771-4410*
Contact FaxF: (602) 771-4236 fax
Contact EmailF: Not reported
Contact NameG: Not reported
Contact PhoneG: Not reported
Contact FaxG: Not reported
Contact EmailG: Not reported

Information Repository: Interested parties can review select site documents at the Phoenix Public Library, Saguaro Branch located at 2808 N. 46th Street in Phoenix, (602) 262-6801, and the Burton Barr Central Branch (Reference Section) located at 1221 N. Central Avenue in Phoenix; (602) 262-4636. Interested parties can review site information here on this page and at the ADEQ Record Center located at 1110 W. Washington Street, Phoenix, Arizona. Please contact (602) 771-4380 or (800) 234-5677 ext. 6027714380 for hours of operation and to schedule an appointment. The complete official site file can be reviewed at the EPA Region IX, Records Center, Mail Stop SFD-7C, 95 Hawthorne Street, Room 403, San

MOTOROLA 52ND STREET (Continued) **S111026378**

Francisco, CA 94105; (415) 536-2000.

Site Hydrogeology:

Operable Unit 1 Two distinct geologic units have been described as the primary water-bearing formations in the OU1 area of the site. These include the unconsolidated alluvium and bedrock consisting of Precambrian metarhyolite and granite as well as Tertiary volcanics and indurated sediments. Early investigations for Motorola demonstrated that groundwater and contaminants move between the alluvium and bedrock. Because these geologic units interact hydraulically and chemically, they have been classified as the alluvial-bedrock aquifer system. Recent additional analysis conducted of well boring logs, cores and cuttings in the site area have shown that there are actually three kinds of unconsolidated sediments in the OU1/OU2 area: basin fill, Salt River gravels, and uppermost alluvium (Reynolds and Bartlett 2002). Only the basin fill and the upper alluvium units underlie the OU1 area and only the basin fill is saturated in the OU1 area. The basin fill, the lowest and oldest unit, consists of slightly to moderately consolidated sandy and silty sediments and was deposited on top of the Tertiary and Precambrian bedrock units. In the western portion of the site area, but absent from the actual OU1 area, the basin fill is overlain by very coarse, unconsolidated gravel, consisting of pebbles, cobbles, and boulders in a sandy matrix. This unit represents older channel deposits of the Salt River and is, therefore, named the Salt River gravels. The youngest unit in the site area is the uppermost alluvium and consists of silt, sand, and minor amounts of grav l. The three units together fill the Phoenix basin extending west from the Papago Park area, immediately to the east of the 52nd Street facility, deepening toward the west. The term alluvium has been used to describe both shallow alluvium and basin fill. Combined, alluvium and basin fill vary in thickness from less than 20 feet at the 52nd Street facility to approximately 150 feet at 40th Street. The unit generally becomes thicker to the west. Cross-sectional views of the alluvial-bedrock aquifer system show the alluvium and basin fill are unconfined. The hydraulic conductivity of the basin fill in the OU1 area varies from 2 feet/day (0.0007 cm/sec) to approximately 50 feet/day (0.071 cm/sec).Bedrock underlying the basin fill has undergone several deformational events resulting in faulting, fracturing, rotation, and vertical and horizontal displacement. Two dominant fracture, fault, and lineament trends may be observed: a northwest-southeast trend, and a northeast-southwest trend. Hydraulic conductivity in the bedrock is strongly influenced by the presence and frequency of fractures. Measurements of hydraulic conductivity in bedrock vary from 1.4 x 10-3 feet/day (4.9 x 10-7 cm/sec) to 2.1 feet/day (7.5 x 10-4 cm/sec). Fracture densities measured in rock core samples range from 1 to more than 15 fractures per foot. The double porosity model best describes bedrock in the OU1 area. The double porosity model describes bedrock aquifer characteristics with hydraulic conductivity controlled by secondary porosity (fractures) and storage capacity determined by primary matrix porosity. Operable Unit 2 The OU2 Area hydrogeology consists of two primary alluvial units: the Salt River gravels and the basin fill. Both of these units are geologically distinct but hydraulically connected. The Salt River gravels are a coarse grained deposit, with a higher permeability, whereas the basin fill deposits are a finer grained deposit and less permeable than the Salt River gravels. These alluvial units are underlain by a buried bedrock pediment consisting of tilted and faulted mid-Tertiary

MOTOROLA 52ND STREET (Continued) **S111026378**

(sedimentary breccias, conglomerates, and sandstones; fine-grained clastics; and volcanics) and Proterozoic (metarhyolite and granites) rocks. This pediment is exposed at Papago Park, but becomes buried to the west toward Sky Harbor Airport. This buried pediment has a very gentle slope to the west, but contains at least two broad, low-relief features: a broad trough cut into Tertiary sedimentary deposits and a northwest-trending bedrock ridge located to the north of Sky Harbor Airport and under the Honeywell 34th Street facility. The OU2 system extraction wells are installed into Late Tertiary and Quaternary alluvial sediments. These deposits comprise approximately the upper 240 feet of geologic material above the sedimentary/igneous bedrock in this area of the Salt River Valley. Over the years, the unconsolidated deposits of the Salt River Valley have been defined as part of various geologic and hydrogeologic investigations and refined as more subsurface information became available. Reeter and Remick (1986) subdivided the unconsolidated deposits into three stratigraphic units (from oldest to youngest): the lower conglomerate unit, the middle alluvial unit, and the upper alluvial unit. Anderson, Freethey and Tucci (1990) informally redefined these deposits from a hydrostratigraphic basis (from oldest to youngest): pre-Basin and Range sediments, lower basin fill, upper basin fill, and stream alluvium. Hammett and Herther (1995) further refined the classification of these deposits into three stratigraphic units (from oldest to younges): lower basin fill, upper basin fill, and alluvium. Most recently, the deposits in the vicinity of OU2 were subdivided into three stratigraphic units (from oldest to youngest): basin fill, Salt River gravels, and uppermost alluvium (Reynolds and Bartlett, 2002). From a hydrogeologic standpoint, the most important distinction between these units relates to their respective permeabilities. The basin fill has a hydraulic conductivity of from 1 to 60 feet/day. The Salt River gravels have a considerably higher hydraulic conductivity of between 200 and 450 feet/day (Reynolds and Bartlett, 2002). The oldest unconsolidated sedimentary deposit in the OU2 area is the basin fill unit. The basin fill is characterized by the presence of abundant silt and sand with lesser amounts of clay and gravel. These deposits are more compacted than the overlying Salt River gravels (Hammett and Herther, 1995). In the vicinity of the OU2 treatment plant, the basin fill ranges in thickness from 50 to 140 feet. The Salt River gravels are described as well rounded gravel, cobbles, and boulders in a sandy matrix. The Salt River gravels are considered fluvial deposits associated with the ancient Salt River (Reynolds and Bartlett, 2002). In the vicinity of the OU2 treatment system, the Salt River gravels range in thickness from 110 to 170 feet. The uppermost unit is the Quaternary alluvium. This unit is a mixture of sand, silt, and clay with varying amounts of gravels. Locally, above this unit is artificial fill material. Overall this material ranges in thickness from 2 to 20 feet and does not affect the hydraulic characteristics of the OU2 area groundwater since this unit is well above the groundwater table. In September 2001, groundwater was encountered in the Salt River gravels at a depth of about 80 feet below ground surface (bgs) at the OU2 treatment plant and extraction well system. By September 2002, groundwater levels were at a depth of 92 feet bgs in the Salt River gravels. Because of the extended drought conditions in the Phoenix area, groundwater levels have declined about 10 to 12 feet in wells throughout the monitoring well network. Operable Unit 3 EPA, with support from ADEQ, is currently investigating the hydrogeology of the OU3 area. At the

MOTOROLA 52ND STREET (Continued) **S111026378**

OU2/OU3 boundary, weathered bedrock extends from about 158 to 240 feet bgs. Crystalline bedrock was identified at about 240 feet bgs on the east side of OU3 and dips towards the west where it is encountered at 400 feet bgs. Groundwater within the OU3 study area is primarily found within unconsolidated alluvium (the alluvial aquifer). The top of the groundwater table has been measured at 50 feet bgs to 85 feet bgs, with an average depth of 65 feet bgs. It is estimated that the alluvial aquifer is at least 160 feet thick. Groundwater generally flows west and southwest with a horizontal gradient of 0.003 to 0.005. The hydraulic conductivity of the alluvial aquifer ranges from 5.6 feet/day to 450 feet/day. Honeywell The lithology within the vicinity of the Honeywell facility is subdivided into three units: Salt River gravel, basin fill, and bedrock. The bedrock units underlying the facility include Tertiary Camels Head Formation and the Tempe Beds Formation. The Zoo Breccia member of the Camels Head Formation is a well- cemented, massive, poorly stratified breccia consisting of a fine-grained sand to silt matrix with gravel to boulder size clasts of granite and meta-rhyolite. Numerous high angle faults were observed in outcrop, which, together with the indurated nature of the rock, suggest that the fractures are the primary source of permeability. There is an underground bedrock rise near the Honeywell facility that has been identified through bore hole drilling, as a low ridge trending northwest approximately 6,000 feet from near the southern facility property line in the central portion of the facility to north of Van Buren Street and 28th Street. The bedrock rise is a series of low hills (maximum relief of approximately 90 feet) separated by saddles. There are two saddles in the bedrock ridge near Honeywell: (1) the central saddle, located just north of the facility under East Madison and 32nd Streets, and (2) the southern saddle, located under the southeastern portion of the facility property. The bedrock ridge is important because of its impact on groundwater flow and solute transport directions near the Honeywell facility. Salt River gravel is composed predominantly of unconsolidated sands, gravels, and cobbles, with minor amounts of silt and fine-grained sand. The presence of exotic clasts, comprised of lithologies foreign to the underlying bedrock units, as well as the mountains surrounding the basin, indicates that at least a portion is derived from river deposits transported from outside of the basin. The Salt River gravel appears to pinch out approximately 1 mile east of the facility and the upper portion of the alluvium becomes more fine-grained. These finer grained soils appear to have originated as locally-derived, coalescing alluvial fan deposits shed from bedrock areas to the east. Some of the sediment within the upper portion of the alluvium near the facility may also be locally derived alluvial fan sediments interbedded with the Salt River gravel. The basin fill is a finer grained section of sediment that is frequently found underlying the Salt River gravel in the vicinity of the facility. The basin fill are generally comprised of silts and silty sands, with some clayey silts and clay stringers; approximately 40% to 60% silt and the remaining fraction is fine-grained sand. Where the bedrock is deep enough, a coarser-grained section of the basin fill is encountered. This lowermost portion of the basin fill consists of interbedded gravel, medium to coarse sand, silty-sandy gravel, and silty-gravelly sand. Some of the gravel clasts are exotic, which suggest a foreign source. However, interbedding of the cleaner gravel with silty-sand and gravel suggests that the depositional environment consists of

MOTOROLA 52ND STREET (Continued) **S111026378**

coalescing alluvial fans with concurrent deposition by a river system with its headwaters derived from outside the local basin. In September 2002, the general direction of groundwater flow beneath the facility in the Salt River gravel and basin fill is to the southwest and west. Depth to groundwater in September 2002 ranged from 66 to 90 feet bgs at and in the vicinity of the Honeywell facility. Groundwater in recent years has been declining as much as 10 feet/year. Over the years, surface water releases to the Salt River during flow events impact water levels and flow directions in the vicinity of the Honeywell facility.

Public Health Impact:

Currently, there are no drinking water supply wells impacted by the site. Drinking water is supplied by the City of Phoenix distribution system from surface water located outside of the site. The drinking water supplied to homes in the site area is regularly tested by the City of Phoenix. If anyone has any knowledge of private wells located within the site, please contact the ADEQ Project Manager.

Site History:

Operable Unit 1 Site Discovery: The Motorola 52nd Street facility was originally constructed in 1956 and was in operation until the third quarter of 1999 when Motorola's Communications, Power and Signal Group was split off to become ON Semiconductor. Motorola remains responsible for the remediation effort related to its former operations at the 52nd Street facility. Until 1963, no municipal sewer was available thereby requiring on-site disposal of domestic and industrial waste in underground tanks, leaching fields, drywells, pits, sumps, and surface disposal areas. The types of wastes that were known to be released to the environment at the facility are: solvents, acids, cyanides, and sanitary sewage. Solvents, such as trichloroethene (TCE); 1,1,1-trichloroethane (TCA); freon; and tetrachloroethene (PCE), were dispensed to various Motorola operations at the facility. Three primary source areas have been identified at the Motorola 52nd Street facility: the Courtyard, the Acid Treatment Plant (ATP), and the Southwest Parking Lot (SWPL): The Courtyard was the site of a 5,000 gallon TCA underground storage tank (UST) and a drywell that was approximately three feet in diameter and 15 feet deep. The drywell received solvents, mainly TCE and TCA, from 1963 to 1974. The solvents were used at the facility to remove greases, waxes, oils, and Photoresist. Soils and groundwater have been impacted with chlorinated solvents in this area. Additionally, free product solvent has been found in the bedrock at the Courtyard. The ATP was built on a buried waste solvent line suspected of leaking and there were reports of solvent spills in the area. From 1974 to 1976, the SWPL area was used extensively as a main staging area of waste chemicals stored in 55-gallon drums that were suspected of leaking. Site discovery occurred in November 1982 when Motorola reported that the 5,000 gallon UST located in the Courtyard area had leaked TCA. From January 1983 to December 1983, Motorola conducted a preliminary investigation which included the installation of 29 monitor. A report was submitted to ADEQ in December 1983. Analytical data indicated soil and groundwater contamination on the facility property, and groundwater contamination continuing to the west of the property. The highest concentrations of contaminants were found in the Courtyard area of the facility. TCE concentrations as high as 1,470,000 parts per billion (ppb) and TCA concentrations as high as 721,000 ppb were found in bedrock. As a result, Motorola entered into a verbal agreement with ADEQ, EPA, Arizona Department of Health

MOTOROLA 52ND STREET (Continued) **S111026378**

Services (ADHS), Arizona Department of Water Resources (ADWR), Salt River Project (SRP), and the cities of Phoenix and Scottsdale (the oversight committee) to characterize the nature and extent of contamination and recommend remedial actions. 1984 - 1987: From October 1984 to June 1987, Motorola completed an RI/FS under the direction of the oversight committee. The RI report summarized the results of source characterization and site investigation. The FS report established remedial objectives (ROs), identified alternative approaches, and evaluated alternative remedies. These draft documents were issued for public comment. Twenty eight potential sources were identified and investigated, such as: past surface discharges, spills, tank and pipe leaks, and discharges to leach fields and drywells. It was determined that the majority of the contamination came from sources in the Courtyard area. A Pilot Treatment Plant (PTP) was constructed in the Courtyard area which included two extraction wells. 1988: A health assessment was completed by Agency for Toxic Substances and Disease Registry (ATSDR) that concluded that the site is unlikely to pose any threats to human health. The report also stated that although on-site and off-site groundwater was contaminated, contaminant levels at the point of extraction were below the levels of concern. In June, Motorola submitted a Remedial Action Plan (RAP) to ADEQ that proposed a remedial alternative, and a public meeting was held in July. In September, ADEQ and EPA issued official approval to implement the recommendations in the draft RAP in a Record of Decision (ROD) for the OU (later designated as OU1) interim remedy. The OU remedy selected consists of the following components: 1) on-site extraction and treatment of groundwater from the Courtyard and 50th Street area, 2) on-site extraction and treatment of vapor phase organic contaminants from soils from the Courtyard, ATP, and SWPL areas, 3) off-site extraction of groundwater designed to contain contaminant migration at the Old Crosscut Canal, 4) on-site treatment of groundwater extracted from off-site wells, and 5) use of all treated groundwater at the Motorola 52nd Street facility. The OU interim remedy was designed to provide overall protection of human health and the environment by containing migration of VOCs and to treat the extracted groundwater to a level which will meet State/Federal standards. 1989: In June, Motorola and ADEQ entered into a Consent Order (CO), lodged with the Arizona Superior Court, requiring Motorola to design and implement an interim groundwater remedy and soil remedies in the OU1 area, and to continue to work on a revised RI/FS Work Plan to define work components leading to a final remedy. The ROs as defined in this CO are to contain and control the migration and level of contaminants in the groundwater through implementation of the work by Motorola. On October 4th , the site was placed on the U.S. EPAs NPL. Although the site was listed on the NPL, EPA delegated its authority to ADEQ to continue to be the lead agency. 1990: A sump located within a building near the SWPL was identified as another source of contamination, mainly TCA. Initial soil sample results under the sump were as high as 30,000 ppb of TCA. In 1990, ADHS completed a health study entitled: Cancer Incidence and Mortality in an East Phoenix Area Overlying Groundwater Contaminated with Volatile Organic Compounds. The study found no elevated rates of cancer as compared to the rest of Maricopa County. 1991 - 1992: ADHS completed a Baseline Risk Assessment that concluded: The risk of public exposure to groundwater is limited, and therefore causes no imminent health hazard. EPA completed an ecological risk assessment that concluded: .

MOTOROLA 52ND STREET (Continued) **S111026378**

. . because of [the VOCs] high volatility and low toxicity relative to freshwater aquatic criteria, exposure of biota to acute or chronic levels of TCA and TCE may not be a concern. Inorganics (arsenic and lead) would be of most concern to biota because of their exceedance of the fresh water criteria, persistence in the environment, and their potential for bioaccumulation. In May, a SVE system was constructed in the Courtyard and by June was operational. The SVE was shutdown in March 1993. Approximately 350 pounds (lbs) of VOCs were removed. In July, the pre-design RI Work Plan was submitted and the full scale groundwater treatment system was placed in operation. The treatment system is considered an interim remedy and the final remedy will be determined after the final OU1 FS and ROD are completed. The plant treats groundwater by running it through two air strippers connected in series, and is then run through four liquid phase granular activated carbon (GAC) vessels (two parallel sets of two vessels connected in series) for polishing. The treated water is then used by ON Semiconductor for their facility operations. The air emissions are treated by vapor phase GAC. Approximately 95% of the air is recycled through the air strippers and approximately 5% is treated and then released to the atmosphere. 1993 - 1994: ATSDR completed an update to the 1988 Health Assessment. In February, an air sparging (AS)/Soil Vapor Extraction (SVE) pilot program was conducted in two locations within the SWPL area. Approximately 269 lbs of VOCs were removed. A program was initiated to periodically remove free product solvent from bedrock. 1995: In November, Motorola conducted a soil gas survey consisting of 25 sample locations of the off-site area immediately to the west of the Courtyard and the northern part of the 52nd Street facility. In November, ADEQ completed the first Five Year Review (FYR) of OU1 which determined that the OU1 was operating effectively and meeting the ROs. 1996: ATSDR completed an update to the 1988 Health Assessment and the 1993 update to the health consultation. In November, the SWPL SVE operations began and continued through April 1997. Approximately 170 lbs of VOCs were removed during the system operation in addition to the approximately 269 lbs that had been removed during the pilot AS/SVE test in February 1993. 2001: In September, ADEQ completed the second FYR of the OU1 remedy.2002: In response to the FYR, Motorola conducted studies and evaluated the OU1 groundwater treatment remedy in an effort to optimize the system. In November, ADEQ determined that the soil cleanup was complete in the SWPL area. Another health consultation was completed by ATSDR. 2003: In April, Motorola shut down the groundwater treatment system upon discovering cracks in the carbon vessels that serve as air emission controls. The OU1 Effectiveness Report was submitted and ADEQ identified three areas of concern: 1) the stagnation area (downgradient of the off-site capture zone); 2) the area to the north around monitor Well EW-18; and 3) the capture of contaminants in bedrock. In October, Motorola submitted a Letter of Intent to conduct a FS to evaluate other remedial alternatives and/or optimize the current groundwater treatment system. Since the groundwater treatment system was off for approximately six months until the air emission controls were replaced, ADEQ required Motorola to conduct an evaluation of capture. Motorola determined that during the time the system was off, contaminated groundwater did not migrate past the capture zone. 2004: In April, Motorola spun off its semiconductor sector into a new company, Freescale Semiconductor, a wholly owned subsidiary of Motorola Inc. Freescale Semiconductor agreed to implement the

MOTOROLA 52ND STREET (Continued) **S111026378**

requirements of the OU1 Consent Decree (CD) and the OU2 Unilateral Order. 2005: In September and December, Freescale submitted a Groundwater Remedial Alternatives Analysis to evaluate other remedial alternatives and potential optimizations to the groundwater treatment system. 2007: Freescale installed three groundwater monitor wells at the Old Cross Cut Canal to better define the groundwater contamination and to evaluate the effectiveness of the treatment system. A FYR addendum report was issued by ADEQ in October, which provides an update on the action items that were listed in the third FYR report dated September 2006. 2008: As of January, the OU1 groundwater treatment (located at 5005 E. McDowell Road) system treated approximately 2.8 billion gallons of groundwater. Since July 1992, 19,285 pounds of contaminants were removed. In December, Freescale installed one bedrock extraction well and two bedrock monitor wells for a bedrock pilot study to collect additional bedrock permeability information and to evaluate bedrock groundwater extraction and its potential to remove mass and enhance the extent of vertical capture in the bedrock aquifer. 2009: Freescale began conducting the bedrock extraction pilot test in September and researching alternative end uses for the treated water. ON Semiconductor announced that the manufacturing operations at the 52nd Street Plant would be terminated. The treated water from the OU1 Treatment Plant was used by ON Semiconductor in the manufacturing operations. Freescale evaluated alternative end uses for the treated water. Pending a final decision ADEQ and EPA approved discharge to the City of Phoenix sanitary sewer. As of December, the treatment plant has treated 1.2 million gallons of groundwater and an estimated 495 pounds of VOCs were recovered. 2010: Work continued on the Bedrock Study and End Use Alternatives. Community interviews were held for the FYR and to update the CIP. The connection to the City of Phoenix sanitary sewer was completed in December 2010. EPA began Vapor Intrusion investigations. 2011: The FYR was completed in September 2011. The remedy was considered not protective pending vapor intrusion investigation. EPA continues sampling and investigation regarding vapor intrusion. 2012: Freescale submitted a work plan to address data gaps associated with the northern boundary and continues monitoring and maintenance of the groundwater treatment system. Freescale, with EPA oversight, has been conducting a vapor intrusion investigation in the vicinity of the former Motorola facility. Results from soil gas monitoring in the adjacent neighborhoods have indicated the need for indoor air sampling. 2013: Freescale submitted a revised work plan to address data gaps associated with the northern and western boundaries, and within some residential neighborhoods. Freescale continues monitoring and maintenance of the groundwater treatment system, in addition to sample collection of groundwater and soil vapor. Indoor air mitigations systems have been installed in several residential homes in the OU1 area. 2014: Freescale installed several monitor wells to further characterize and delineate the extent of TCE in groundwater. Freescale with EPA oversight has continued to perform the vapor intrusion investigation. Indoor air mitigation systems in residential homes continue to be monitored. EPA performed soil gas and indoor air sampling at select locations during February 2014. Operable Unit 2 Site Discovery: In 1983, ADEQ discovered groundwater contamination in the area known today as OU2. TCE was detected at the Desert Hills Well (Monroe and 27th Street) at 640 ppb, at the security center well (Central Avenue and Van Buren) at 202 ppb, and at the Eastlake Park

MOTOROLA 52ND STREET (Continued) **S111026378**

well (Jefferson and 16th Street) at 44 ppb. At the time of discovery, it was not known that Motorolas contamination extended beyond the Old Cross Cut Canal. Therefore, the contamination discovered in this area was initially thought to be a separate contaminant plume known as the East Washington (EW) area. 1985: From 1985 to 1989, ADEQ conducted an RI and initiated an investigation of PRPs. In 1987, the EW area was listed on ADEQs Water Quality Assurance Revolving Fund (WQARF) priority list. The study area boundaries were determined to be Thomas Road to the north, Lower Buckeye Road to the south, 48th Street to the east, and 7th Avenue to the west. 1988: In July, questionnaires were mailed to 995 facilities located in the EW area requesting information regarding their hazardous substance use, storage, and disposal practices. In August 1989, ADEQ completed the Phase I report for the EW area. Questionnaire responses were evaluated by ADEQ to determine which facilities warranted additional investigations. At the time, four companies were found to have potential sources of contamination that may have contributed to the groundwater plume: Tiernay Turbines (now Walker Power Systems), Arvin Industries, FMC Corporation, and AlliedSignal (now Honeywell). 1990 -1992: ADEQ and Motorola continued an area-wide groundwater investigation to define the extent of groundwater contamination in the OU2 area. Area-wide sampling events were coordinated to include Motorola wells and EW wells. The extent of groundwater contamination prompted ADEQ and EPA to develop a second OU to address groundwater contamination before a final remedy is selected. Motorola submitted the RI report to ADEQ which confirmed that contamination migrating from the Motorola facility had extended into the EW area. ADHS completed a Baseline Risk Assessment that concluded: The risk of public exposure to groundwater is limited, and therefore causes no imminent health hazard. EPA completed an ecological risk assessment that concluded: . . . because of [the VOCs] high volatility and low toxicity relative to freshwater aquatic criteria, exposure of biota to acute or chronic levels of TCA and TCE may not be a concern. Inorganics (arsenic and lead) would be of most concern to biota because of their exceedance of the fresh water criteria, persistence in the environment, and their potential for bioaccumulation. During this year EPA named additional PRPs: AlliedSignal (now Honeywell), ITT Cannon, and Tiernay Turbines (now Walker Power Systems). 1994: In July, ADEQ and EPA issued the ROD selecting the interim groundwater remedy. The purpose of the OU2 interim remedy is to provide additional containment of contaminated portions of the groundwater. The interim remedy included groundwater extraction near 20th and Washington Streets, treatment of the water by ultraviolet oxidation and granular activated carbon (GAC), and discharge of the treated water to the Grand Canal for irrigation use. 1996: ATSDR completed an update to the 1988 Health Assessment and the 1993 update to the Health Assessment. In October, Motorola and the City of Phoenix signed a Consent Decree (CD with ADEQ to implement the design of a groundwater containment and treatment system for OU2. Honeywell withdrew from the agreement and did not participate in the design.1997: ADEQ and EPA determined that the investigation of groundwater contamination from 52nd Street to 7th Avenue would continue under the federal Superfund program. The EPA delegated its authority to ADEQ to continue to be the lead agency for the OU2 area. 1999: On December 28, ADEQ approved the final 100% design report. In November, the Companies submitted the OU2 Remedial Action Work Plan to EPA. 2000-2001: In March 2000, under the oversight of EPA, construction of the treatment system

MOTOROLA 52ND STREET (Continued) **S111026378**

began and was completed in September 2001. The OU2 groundwater treatment system became fully operational, designed to pump at a rate of approximately 5,000 gallons per minute (gpm). The treated water is discharged to the Salt River Project Grand Canal for irrigation use and met all treatment standards. 2002: In November, Motorola submitted an evaluation of groundwater extraction rates by conducting a model. The results of the model indicated that the extraction rates of the OU2 system can be substantially reduced while still maintaining capture of the observed plume. The pumping rate was reduced to 2,650 gpm. 2003: In April, the companies submitted the Remedial Action Report. The report provided documentation to show that the OU2 groundwater treatment system has attained capture of the contaminant plume. 2005: ADEQ issued a UAO to Joray Corporation to conduct an investigation at its former facility, Kachina Testing Laboratories. 2006: As of January, the OU2 capture and treatment system treated over 4.5 billion gallons of water and removed over 6,000 pounds of contamination. The second FYR was completed in September. 2007: The companies installed four sets of groundwater monitor wells to the south and west of the southern most groundwater extraction well. Three additional locations were drilled during the month of November to evaluate groundwater elevations, contaminant concentrations, and bedrock. 2008: As of September 30, the OU2 groundwater treatment system treated over 7.6 billion gallons of groundwater and removed over 10,567 pounds of contamination since the system began operation in December 2001. 2009 - 2010: The Companies negotiated a CD with ADEQ for operation of the OU2 treatment system and for ADEQ to take over oversight from EPA. In July 2010, the decree was approved by the Federal District Court in Phoenix. As of the end of September 2010, approximately 12,334 pounds of VOCs have been removed from the subsurface. 2011: A FYR was completed evaluating the record of decision and the remedy in place. The hydrostratigraphic nomenclature of Subunit A, B and C was changed to Salt River Gravels and Basin Fill. Groundwater monitoring continued and the treatment system operated without disruption. 2012: ADEQ began negotiating the statement of work and the AOC for the OU2 site-wide area. The RI/FS will address groundwater monitoring data gaps and investigation of the vapor intrusion pathway. Operable Unit 3 Site Discovery: OU3 was formerly part of the East Washington (EW) Area which was listed on the WQARF priority list in 1987. In 1997 the EW site was not re-listed on the new WQARF registry (See OU2 site history). On November 26, 1997, EPA sent a letter to ADEQ creating a third OU and establishing the study area boundaries. 2000: In June, EPA completed its groundwater flow and transport model for the site. One objective of the model was to assess the possibility of contaminants from the companies source areas migrating beyond OU2. In February, EPA sent a letter to ADEQ which stated that after conducting its own modeling effort, EPA has concluded that the down gradient boundary (7th Avenue) for the study area is appropriate. EPA further stated that with the available information to date, it appears that Motorolas releases are not likely to have migrated beyond 7th Avenue. 2001: In December, EPA completed a work plan to conduct a groundwater investigation. Drafts of this work plan were made available to the public for comment. 2005: EPA issued the final March 2004 groundwater monitoring report. The final groundwater investigation report summarizing the finding of the Phase I and Phase II groundwater investigation in OU3 was submitted in Jan.. It provided recommendations for completion of the RI. The RI/FS draft

MOTOROLA 52ND STREET (Continued) **S111026378**

work plan was submitted in April. In Aug., a groundwater monitoring report for the well network in the OU3 study area was submitted. Groundwater monitoring reports are prepared after each semi-annual sampling event. 2007: EPA completed the March 2007 groundwater monitoring report which was finalized in September 2007. Several sites within OU3 conducted investigations in 2007 which are described in the individual facility histories below. 2011: Groundwater sampling was conducted from the newly installed (Phase 3) wells. The well results were used to generate OU3 plume maps for the Upper Salt River Gravel, Lower Salt River Gravel and Basin Fill. TCE levels continue to show a decline. Three soil vapor monitoring wells were installed and sampled for soil gas. 2012: A soil vapor monitoring well installation report was submitted in January. Groundwater monitoring continued and an aquifer test was completed. Soil Vapor Monitoring Well (SVMW-1) showed soil gas levels above the Soil Gas Human Health Screening levels at the 18 to 20 foot zone and requires further investigation. Additional Facilities Honeywell (OU2) Site Discovery: The Honeywell 34th Street facility was constructed in 1951 and continues to operate today. Historically, the Honeywell facility has operated under the names of AiResearch Manufacturing Company of Arizona, Garrett Turbine Engine Company, and AlliedSignal Aerospace Company. The Honeywell 34th Street facility is approximately 118 acres and consists of more than 130 buildings. Honeywell and its predecessors have conducted jet engine design, assembly, testing, and repair facilities at the site. Some of the chemicals that are known to have been used at the facility are: lubricating and cutting oils, paints and paint stripper, acids for etching, metal solutions for plating, various types of jet fuel, and solvents used for vapor degreasing, cleaning jet engines, and as a refrigerant. Releases of contaminants to the environment have occurred in a number of different ways at the Honeywell facility. Degreasers, drywells, underground and above ground storage tanks, underground piping and trenches, chemical storage areas, solvent recycling areas, and areas of handling/transferring solvents are all considered potential sources of contamination at the Honeywell facility. The following are examples of how chemicals were used and the pathway for environmental contamination: Releases of contaminants to the environment have occurred in a number of different ways at the Honeywell facility. Degreasers, drywells, underground and above ground storage tanks, underground piping and trenches, chemical storage areas, solvent recycling areas, and areas of handling/transferring solvents are all considered potential sources of contamination at the Honeywell facility. The following are examples of how chemicals were used and the pathway for environmental contamination: 1983: In June, a preliminary assessment (PA) was completed by EPA. The purpose of the PA was to review existing information regarding the facility and assess the threat, if any, posed to public health, welfare, or the environment, and to determine if future action under the Comprehensive Environmental Response, Compensation, and Liability Act (CERCLA)/Superfund Amendments and Reauthorization Act (SARA) may be warranted. EPA determined that further investigation of the site would be necessary. In 1983, the Honeywell 34th Street facility was identified as a potential hazardous waste site and entered into the Comprehensive Environmental Response, Compensation, and Liability Information System (CERCLIS). 1985: From 1985 to 1986, Honeywell implemented a Underground Storage Tank (UST) Replacement Program of tanks that were installed in the mid-1950s. A total of 15 tanks were

MOTOROLA 52ND STREET (Continued) **S111026378**

removed and 20 new tanks were installed. Honeywell stated that these 30-year-old USTs were in good working condition when they were removed and there was no evidence of leaks. 1988-2000: In May 1988, Honeywell submitted a Sump Removal Proposal to remove 25 sumps. Honeywell proposed to collect soil samples only if there was visual evidence of soil staining. Approximately one year earlier, in 1987, Honeywell collected liquid samples from these sumps that indicated the presence of solvents, such as: TCA at 8,900,000 ppb, TCE at 5,300,000 ppb, PCE at 26,200 ppb, and Freon at 380,000,000 ppb. In 1998, ADEQ requested all data associated with the sump removal project pursuant to A.R.S. 49-288. The 1987 VOC data was submitted to ADEQ for the first time in October 2000 pursuant to a second request. ADEQ requested Honeywell to submit a proposal for site characterization. 1989: In January, Honeywell submitted a letter to ADEQ with a sump removal report and plans to proceed with remedial action alternatives. In February, ADEQ issued a letter to Honeywell indicating that the extent of contamination associated with the removed sumps was not defined. 1997: A second phase of the seismic refraction investigation was conducted to characterize the subsurface bedrock ridge. In June, an SVE pilot test was conducted based on the soil gas data collected in the Old Oil Chip Yard, around Building 140. From August 1997 through November 1999, a full scale SVE system was voluntarily operated in the Old Oil Chip Yard. The SVE system removed approximately 2,600 lbs of solvents and about 207,000 lbs of jet fuel from the soil. The SVE system is no longer in operation. 1998: In 1998, ADEQ issued an information request pursuant to A.R.S. 49-288 to Honeywell. ADEQ specifically requested documentation and data associated with the 1988 sump removal project. In February 2001, ADEQ issued a Notice of Violation (NOV) to Honeywell and to the disposal facility for the illegal transport of hazardous waste. In March 2001, Honeywell discovered a small amount of pure mercury in the storm drain outside building 301. The storm drain was removed and the soils around the pipe were excavated. Samples were collected throughout the trench and analyzed for mercury. Concentrations of mercury were as high as 2,600,000 ppb. In February 2003, Honeywell conducted a bioventing pilot study to collect information to assess if this technology is appropriate to remove the floating free product jet fuel/solvent mixture. In July 2003, Honeywell submitted to ADEQ a Corrective Action Plan (CAP) that evaluated three remedial action alternatives for the jet fuel contamination. In July 2004, Honeywell submitted the revised CAP that responds to ADEQ comments and provides replacement pages to insert into the Corrective Action Plan. In December 2004, ADEQ issued an NOV and demand for stipulated penalties to Honeywell for failing to provide ADEQ notice that a sump near building 401 (an identified potential source) was going to be removed and did not provide ADEQ the opportunity to split sample. On December 31, 2004, Honeywell reported a jet fuel spill to ADEQs spill response hotline. In response to a request from the Superfund program, Honeywell submitted its design of the Biologically Enhanced Soil Vapor Extraction (BSVE) system that is being implemented pursuant to the CAP under the UST Division of ADEQ. For more information on the jet fuel cleanup, contact the UST project manager below under Contacts. In April 2005, Honeywell submitted a summary of potential sources, characterization and remedial efforts at the Honeywell 34th Street facility. 2008: In September, ADEQ approved the final Focused RI for the Honeywell 34th Street Facility. 2009: From May through November, Honeywell performed the start-up and shakedown process for

MOTOROLA 52ND STREET (Continued) **S111026378**

the BSVE system located at the Honeywell 34th Street facility. Honeywell submitted a Human Health Risk Assessment (HHRA) as part of the requirements of the RI. A FS was started with installation of more wells, soil investigation at select locations and aquifer testing. Honeywell Areas 13, and 21 (OU2) 2004: In December, ADEQ and EPA sent a joint 288/104(e) Request for Information to Honeywell. In reviewing Honeywells original responses to the August 20, 2002 104(e) Information Request (submitted October 31, 2002 and June 13, 2003), ADEQ determined that Honeywells responses were incomplete and unresponsive to certain questions. Honeywell submitted partial responses to the Information Request in February 2005. 2010: ADEQ began working with Honeywell to enter into AOCs. 2012: An AOC was entered for Honeywell Area 13, located at 27th Street and Washington Street. Honeywell submitted a research report for the former facilities. Negotiations began for the Honeywell Area 21, located at 20th Street and Washington. 2013: The Honeywell Area 13 work plan was submitted to perform a focused RI on this property. ITT Industries (OU2) 2007-2008: ADEQ entered into an AOC with ITT to conduct additional soil gas sampling and groundwater sampling on the property. ITT submitted a work plan for ADEQ review to conduct remedial investigative work. 2010: ITT completed all work required by the AOC and the agencies have not asked for any additional investigation on the property at this time Aviall Inc. OU2) 2009: ADEQ entered into an AOC with Aviall to conduct soil gas sampling and groundwater sampling on the property. 2010: Aviall completed all work required by the AOC and the agencies have not asked for any additional investigation on the property at this time D-Velco Manufacturing of Arizona (OU2) 2004: On November 12, D-Velco notified ADEQ that it intended to conduct its own soil gas survey and forwarded a work plan to ADEQ. ADEQ will not review the work plan outside of the Administrative Order process. 2012: DVelco Manufacturing entered into an AOC with ADEQ. Heligear Acquisitions formerly Northstar is conducting the investigation of the former DVelco facility west of 34th Street and Airlane road located at 401 South 36th Street. DVelco submitted a research report as part of the requirements of the AOC. 2013: The DVelco focused RI was submitted. There were no exceedances requiring further remediation in groundwater, soil and soil gas for VOCs Kachina/Joray Corporation (OU2) 2005: The draft research report was submitted in June. ADEQ issued a Unilateral Administrative Order (a legal document which requires work be done) to Joray Corporation to conduct an investigation at its former facility, Kachina Testing Laboratories. 2007: A draft Conceptual Site Model (CSM) was submitted by Kachina/Joray in March and a final was in November. 2008: Kachina/Joray submitted, and ADEQ has approved, a RI/FS study work plan. Work began late in the year once all access issues were resolved. 2009: Kachina/Joray completed Phase I of the RI. ADEQ approved the work that was completed and required Kachina/Joray to draft a work plan for Phase II. 2010: ADEQ approved the work plan for additional investigative activities. A draft report summarizing the work was submitted to ADEQ in September. 2011: EPA conducted indoor air sampling at residences and commercial facilities south of the former Kachina/Joray facility. Both PCE and TCE were not found above the health-based screening levels in the nearby residences. Indoor Air Vapor intrusion sampling was also completed at the facility and showed ele

MOTOROLA 52ND STREET (Continued) **S111026378**

Community Involvement Activities: In March 2010, EPA established a community information group (CIG) for the site. A Community Involvement Plan is available that includes community interviews. The CIG serves as a focal point for the exchange of information among the local community, ADEQ, EPA, and major PRPs. CIG meetings are designed to reach and inform more of the community on the status of remediation at the site and meet on a consistent basis. Meeting agendas and minutes can be viewed at the ADEQ and EPA web sites.

Boundaries: The Motorola 52nd Street Superfund site is located in Phoenix, Arizona, and is divided into three operable units and the Honeywell 34th Street Facility. The Operable Unit 1 (OU1) is bounded by 52nd Street to the east, Palm Lane to the north, Roosevelt Street to the south, and 44th Street to the west. The approximate boundaries of Operable Unit 2 (OU2) are McDowell Road to the north, 44th Street to the east, Buckeye Road to the south and 20th Street to the west. Within OU2, the Honeywell 34th Street facility extends from approximately 36th Street to the east to approximately 29th Street to the west and is immediately north of the Sky Harbor Airport north runway. The Operable Unit 3 (OU3) study area is bounded by McDowell Road to the north, 20th Street to the east, Buckeye Road to the south, and 7th Avenue to the west. The plume boundary varies and may extend beyond the site boundary but remains part of the Superfund site in its entirety.

SPL:

Program:	CERCLA
Program Status:	ON NPL
Program Status 2:	Not reported
Status Date:	01-SEP-89
Status Date 2:	Not reported
State Comment:	Not reported
Former Name:	MOTOROLA INC 52ND ST PLANT
Former Name 2:	Not reported
Program 2:	Not reported
Pending:	Not reported
Active:	Not reported
Lat:	33.46525300
Long:	-111.97130300
Comments:	STATUS DATE ESTIMATED

NPL **MOTOROLA, INC. (52ND STREET PLANT)** **NPL** **1000341784**
Region **5005 E MCDOWELL RD** **CERCLIS** **AZD009004177**
PHOENIX, AZ 85008 **CORRACTS**
< 1/8 **RCRA-TSDF**
1 ft. **RCRA-LQG**
US ENG CONTROLS
AZ UST
ROD
PRP
NY MANIFEST
AZ MANIFEST

NPL:

EPA ID:	AZD009004177
Cerclis ID:	0900517
EPA Region:	9

MOTOROLA, INC. (52ND STREET PLANT) (Continued) **1000341784**

Federal: G
Final Date: 1989-10-04 00:00:00
Site Score: 40.829999999999998

Category Details:
NPL Status: Currently on the Final NPL
Category Description: Depth To Aquifer-> 25 And <= 50 Feet
Category Value: 35

NPL Status: Currently on the Final NPL
Category Description: Distance To Nearest Population-> 0 And <= 1/4 Mile
Category Value: 500

Site Details:
Site Name: MOTOROLA, INC. (52ND STREET PLANT)
Site Status: Final
Site Zip: 85008
Site City: PHOENIX
Site State: AZ
Federal Site: No
Site County: MARICOPA
EPA Region: 09
Date Proposed: 06/24/88
Date Deleted: Not reported
Date Finalized: 10/04/89

Substance Details:
NPL Status: Currently on the Final NPL
Substance ID: Not reported
Substance: Not reported
CAS #: Not reported
Pathway: Not reported
Scoring: Not reported

NPL Status: Currently on the Final NPL
Substance ID: U044
Substance: CHLOROFORM
CAS #: 67-66-3
Pathway: GROUND WATER PATHWAY
Scoring: 4

NPL Status: Currently on the Final NPL
Substance ID: U226
Substance: TRICHLOROETHANE, 1,1,1-
CAS #: 71-55-6
Pathway: GROUND WATER PATHWAY
Scoring: 2

NPL Status: Currently on the Final NPL
Substance ID: U228
Substance: TRICHLOROETHYLENE (TCE)
CAS #: 79-01-6
Pathway: GROUND WATER PATHWAY
Scoring: 2

MOTOROLA, INC. (52ND STREET PLANT) (Continued) **1000341784**

Summary Details:

Conditions at proposal October 15, 1984): Motorola, Inc., manufactures semiconductors and related components at a plant on 52nd Street in Phoenix, Maricopa County, Ari ona. The facility is situated approximately 1.5 miles northeast of the Sky Harbor International Airport and is surrounded by residential, industrial, business, agricultural, and recreational areas. Ground water beneath the 52nd Street Plant is contaminated with trichloroethylene TCE), trichloroethane TCA),and other organic and inorganic compounds, according to analyses conducted by EPA and Motorola. Contamination may have resulted from leaking storage tanks, leaking effluent lines, and past disposal practices, including the use of dry wells. Motorola detected TCE and TCA in its monitoring wells at least l mile from the facility. Several private wells not used for drinking and one irrigation well contain TCE above the State action level of 5 parts per billion. Prior to Octoberl983, Motorola installed 22 on-site and 6 off-site monitoring wells, as described in a Phase I remedial investigation report. In October l983, the Ari ona Department of Health Services established a Task Force comprised of the State, EPA, and local agencies. The Task Force has guided Motorola in developing a detailed workplan for a remedial investigation/ feasibility study RI/FS) to determine the type and extent of contamination at the site and identify alternatives for remedial action. The plant received Interim Status under Subtitle C of the Resource Conservation and Recovery Act RCRA) when the company filed Part A of a permit application. Status January 1986): Motorola has completed most field activities for Phase II of the RI/FS. The report is expected in 1986. Off-site sampling has confirmed a plume of contaminated ground water extending at least 1 mile west of the plant. In 1986, additional monitoring wells will be installed, ground water and soil will be tested, and a pilot plant for pumping and treating contaminated ground water will be installed. Status June 24, 1988): EPA is proposing to place this previously proposed RCRA site on the final NPL. On May 19, 1986, Motorola requested that the facility be converted to a ha ardous waste generator. On July 29, 1986, EPA confirmed that the plant was operating as a generator. Hence, it satisfies a component of EPA s NPL/RCRA policy. In May 1986, the State certified that a container storage area on-site had been cleaned up in accordance with Subtitle C. Status October 4, 1989): EPA has placed this site on the NPL. Following public comment on Motorola s RI/FS, a Record of Decision was signed in September 1988 finali ing the remedy for the first phase of the response. Work is scheduled to begin in late 1990. Motorola and the State signed a Consent Decree in June 1989 and stipulated penalties for the remedial design andremedial action.

Site Status Details:

NPL Status:	Final
Proposed Date:	10/15/1984
Final Date:	10/04/1989
Deleted Date:	Not reported

Narratives Details:

NPL Name:	MOTOROLA, INC. (52ND STREET PLANT)
City:	PHOENIX
State:	AZ

CERCLIS:

Site ID:	0900517

MOTOROLA, INC. (52ND STREET PLANT) (Continued) **1000341784**

EPA ID:	AZD009004177
Facility County:	MARICOPA
Short Name:	MOTOROLA, INC. (52ND STRE
Congressional District:	7
IFMS ID:	0948
SMSA Number:	6200
USGC Hydro Unit:	15060106
Federal Facility:	Not a Federal Facility
DMNSN Number:	90.00000
Site Orphan Flag:	N
RCRA ID:	Not reported
USGS Quadrangle:	Not reported
Site Init By Prog:	Not reported
NFRAP Flag:	Not reported
Parent ID:	Not reported
RST Code:	Not reported
EPA Region:	09
Classification:	Manufacturing Plant
Site Settings Code:	SU
NPL Status:	Currently on the Final NPL
DMNSN Unit Code:	ACRE
RBRAC Code:	Not reported
RResp Fed Agency Code:	Not reported
Non NPL Status:	Not reported
Non NPL Status Date:	/ /
Site Fips Code:	04013
CC Concurrence Date:	/ /
CC Concurrence FY:	Not reported
Alias EPA ID:	Not reported
Site FUDS Flag:	Not reported

CERCLIS Site Contact Name(s):

Contact ID:	9270578.00000
Contact Name:	Janet Rosati
Contact Tel:	(415) 972-3165
Contact Title:	Remedial Project Manager (RPM)
Contact Email:	Not reported
Contact ID:	9271147.00000
Contact Name:	Martin Zeleznik
Contact Tel:	(415) 972-3543
Contact Title:	Remedial Project Manager (RPM)
Contact Email:	Not reported

CERCLIS Site Alias Name(s):

Alias ID:	101
Alias Name:	MOTOROLA INC 52ND ST FACILITY
Alias Address:	Not reported
	AZ
Alias ID:	201
Alias Name:	MOTOROLA INC DISCRETE SEMI CONDUCTOR
Alias Address:	Not reported
	AZ
Alias ID:	202
Alias Name:	MOTOROLA, INC. (52ND STREET PLANT)
Alias Address:	Not reported

MOTOROLA, INC. (52ND STREET PLANT) (Continued) **1000341784**

Not reported
Alias ID: 203
Alias Name: MOTOROLA, INC.(52ND STREET PLANT)
Alias Address: 5005 E MCDOWELL RD
PHOENIX, AZ 85008
Alias ID: 204
Alias Name: MOTOROLA, INC. (52ND STREET PLANT)
Alias Address: 5005 E MCDOWELL RD
PHOENIX, AZ 85008
Alias ID: 201
Alias ID: 101
Alias Comments: PREVIOUS EPA ID# AZD 981 416 977PREVIOUS EPA ID# AZD 981 416 977
Site Description: The Motorola 52nd Street facility was originally constructed in 1956. Prior to that time, the location was largely agricultural. In 1982, Motorola discovered a solvent leak at an underground storage tank. Motorola notified the Arizona Department Of Health Services (ADHS) and initiated a Preliminary Investigation for potential soil and groundwater contamination. The report of the Preliminary Investigation, which was published on 1983, indicated soil and groundwater contamination at the plant and groundwater contamination to the west of the plant. As a result of these findings, Motorola entered into an oral agreement with EPA, ADHS, and the Arizona Department of Water Resources (ADWR) to characterize the environment near the plant, identify the nature and extent of contamination and recommend remedial actions. Potential sources of contamination include past surface discharges, spills, tank and pipe leaks, and discharges to leach fields and dry wells. Based on conservative assumptions, it is estimated that Motorola disposed of approximately 200,000 gallons of chlorinated solvents at the plant between the late 1950s and 1983. It is estimated that TCE was disposed of in the greatest quantity (116,000 gallons), followed by trichlorotrifluoromethane (57,000 gallons), and xylenes (26,000 gallons). The amount of trichloroethane (TCA) which Motorola disposed or leaked is estimated at approximately 8,000 gallons. Some toluene and tetrachloroethylene (PCE) were also disposed at the plant. ADEQ accepted Motorola's Remedial Action Plan for OU1 in a Letter of Determination on September 27, 1988. EPA's concurrence with that Letter of Determination was formalized in a Record of Decision signed on September 30, 1988. A Consent Decree was executed in July 1989 between ADEQ and Motorola for the design and implementation of the remedy for OU1. The Consent Decree also committed Motorola to additional remedial investigation and feasibility study work. OU1 addresses organicsolvents in soils and alluvium groundwater. The facilities for containment of on-plant and near-plant groundwater contamination have been in operation since May 1992. Two on-site soil vapor extraction (SVE) treatment systems have been operated and since discontinued, and are pending ADEQ approval. Three companies other than Motorola received General Notice letters in late 1992 notifying them of their potential liability at the site (Allied Signal, ITT Cannon, Tiernay Turbines). The City of Phoenix also received General Notice as the property owner for the AlliedSignal and ITT Cannon facilities. These facilities were determined to be potentially responsible parties (PRPs) for the groundwater contamination as a result of investigations conducted under the State of Arizona's Water Quality Assurance Revolving Fund (WQARF) program. A groundwater quality sampling event covering an area between Motorola's 52nd Street plant and western Phoenixtook place in April, May, and June, 1992. In 1993, ADEQ and EPA decided to develop a second operable unit instead of a final remedy because of the extent of groundwater contamination. OU2, an interim groundwater containment remedy a few miles downgradient of the former Motorola facility was selected in 1994. Under an EPA UAO, Motorola and Honeywell (formerly Allied Signal), constructed the remedy and have been operating it since Sept. 2001. A third operable unit study area was

MOTOROLA, INC. (52ND STREET PLANT) (Continued) **1000341784**

established by EPA and ADEQ in 1997 to address contaminated groundwater beyond the interim OU2 remedy up to the boundary of the West Van Buren WQARF site. EPA is conducting a fund-lead remedial investigation of OU3. In Sept 2003 EPA named an additional 26 companies as PRPs after conducting a comprehensive PRP search update of the site, and plans to begin oversight of approximately 12 new source facility investigations in conjunction with ADEQ. The Honeywell facility has been conducting a source area investigation under a 1999 AOC with ADEQ.The 90-acre former Motorola 52nd Street plant is located in Maricopa County, Phoenix, Arizona. The facility is zoned for industrial use and surrounded by a mixture of light industrial and residential properties. The nearest residences are less than 100 feet from the western property boundary. Major geographic features are the Papago Buttes to the east of the plant, the Salt River flowing westerly about one mile to the south, the Old Crosscut Canal located along 46th Street, and the Grand Canal which flows northwesterly through the area west of 40th Street and Van Buren Street. Phoenix Sky Harbor Airport is located approximately 1.5 miles to the southwest. The Papago Military Reservation, a 3/4 square mile facility used by the Arizona National Guard, is located northeast and east of the plant. There are no critical habitats, wetlands, endangered species, or known historic sites in proximity to or affected by the site. This site is not situated in a flood plain. The former Motorola facility (now operated by ON Semiconductor) is paved and consists of several large buildings used for the production of semiconductors, for the storage of product and chemicals, and for administrative purposes. The facility also contains a reverse-osmosis/deionization plant that produces ultra-clean water for the manufacturing process, cooling towers for the facility, and large parking areas for employees. In November 1982, Motorola discovered a discrepancy in the inventory records for 1,1,1-trichloroethane (TCA) at the 52nd Street plant. TCA, a solvent used in various manufacturing processes at the plant, was stored for use in a 5,000 gallon underground tank. In January 1983, the TCA tank and other underground tanks used for storing virgin solvents were tested. The results indicated that the TCA tank was leaking. Within a few days after testing, Motorola discontinued use of all the virgin solvent tanks and began purchasing solvents in 55 gallon drums. When the results of the tank test showed TCA leakage, Motorola notified the Arizona Department of Health Services (ADHS) and initiated a Preliminary Investigation for soil and groundwater contamination. The report of the Preliminary Investigation, which was published on December 9, 1983, indicated soil and groundwater contamination on the plant site and groundwater contamination off-site to the west. As the result of these findings, Motorola entered into a verbal agreement with the USEPA, ADHS and Arizona Department of Water Resources (ADWR) to characterize the environment near the plant site, identify the nature and extent of contamination and recommend remedial actions. One of the terms of the agreement was that the work would be performed in accordance with requirements established by the Comprehensive Emergency Response, Compensation, and Liability Act of 1980 (CERCLA, or the Superfund Act), Public Law 96-510. During the course of the investigation, CERCLA was amended by the Superfund Amendments and Reauthorization Act of 1986 (SARA), Public Law 99-499. Draft Remedial Investigation and Feasibility Study (RI/FS) reports of June 1987 were prepared in accordance with the requirements of CERCLA and SARA. These reference documents contain citations for the task specifications under which the work was performed, and list draft reports issued as part of these studies. This Remedial Action Plan has been prepared to summarize the findings of these investigations. Motorola Inc., as a responsible party has volunteered to conduct the RI/FS. The Company has initiated an on-site groundwater treatment program in 1986. This included treatability testing, plus design and installation of a Pilot Treatment Plant (PTP) in the Courtyard at the Motorola

MOTOROLA, INC. (52ND STREET PLANT) (Continued) **1000341784**

plant site. The PTP is still operational and treats groundwater supplied from two extraction wells which were installed in the Courtyard area. Contaminated groundwater is treated in the PTP, and the effluent is utilized in air fume scrubbers located at the plant site. Motorola is currently (1988) expanding the PTP from a nominal capacity of 35 gallons per minute (gpm) to 60 gpm to treat contaminated ground water on site and use the water in manufacturing processes to replace potable water supplied to the plant from the City of Phoenix. Motorola intends to maintain operation of the PTP to continue cleanup of groundwater as part of ongoing remediation. A Record of Decision addressing the interim Operable Unit 01 at the site was completed in September 1988. The Integrated Groundwater Treatment Plant for treatment of extracted groundwater, constructed as part of the remedy for OU1, are also on the facility property. Groundwater contamination beneath the site has migrated off-site for several miles and co-mingles with other sources of groundwater contamination in the area.

CERCLIS Assessment History:

Action Code:	001
Action:	DISCOVERY
Date Started:	/ /
Date Completed:	08/01/80
Priority Level:	Not reported
Operable Unit:	SITEWIDE
Primary Responsibility:	EPA Fund-Financed
Planning Status:	Not reported
Urgency Indicator:	Not reported
Action Anomaly:	Not reported

For detailed financial records, contact EDR for a Site Report.:

Action Code:	001
Action:	HAZARD RANKING SYSTEM PACKAGE
Date Started:	/ /
Date Completed:	01/23/84
Priority Level:	Not reported
Operable Unit:	SITEWIDE
Primary Responsibility:	EPA Fund-Financed
Planning Status:	Not reported
Urgency Indicator:	Not reported
Action Anomaly:	Not reported

For detailed financial records, contact EDR for a Site Report.:

Action Code:	001
Action:	PRELIMINARY ASSESSMENT
Date Started:	/ /
Date Completed:	02/01/84
Priority Level:	Higher priority for further assessment
Operable Unit:	SITEWIDE
Primary Responsibility:	State, Fund Financed
Planning Status:	Not reported
Urgency Indicator:	Not reported
Action Anomaly:	Not reported

For detailed financial records, contact EDR for a Site Report.:

MOTOROLA, INC. (52ND STREET PLANT) (Continued) **1000341784**

Action Code:	002
Action:	SITE INSPECTION
Date Started:	01/01/83
Date Completed:	04/01/84
Priority Level:	Higher priority for further assessment
Operable Unit:	SITEWIDE
Primary Responsibility:	EPA Fund-Financed
Planning Status:	Not reported
Urgency Indicator:	Not reported
Action Anomaly:	Not reported

For detailed financial records, contact EDR for a Site Report.:

Action Code:	001
Action:	SITE INSPECTION
Date Started:	/ /
Date Completed:	04/01/84
Priority Level:	Higher priority for further assessment
Operable Unit:	SITEWIDE
Primary Responsibility:	State, Fund Financed
Planning Status:	Not reported
Urgency Indicator:	Not reported
Action Anomaly:	Not reported

For detailed financial records, contact EDR for a Site Report.:

Action Code:	001
Action:	PROPOSAL TO NATIONAL PRIORITIES LIST
Date Started:	/ /
Date Completed:	10/15/84
Priority Level:	Not reported
Operable Unit:	SITEWIDE
Primary Responsibility:	EPA Fund-Financed
Planning Status:	Not reported
Urgency Indicator:	Not reported
Action Anomaly:	Not reported

For detailed financial records, contact EDR for a Site Report.:

Action Code:	001
Action:	NATIONAL PRIORITIES LIST RESPONSIBLE PARTY SEARCH
Date Started:	/ /
Date Completed:	12/04/85
Priority Level:	Search Complete, Viable PRPs
Operable Unit:	SITEWIDE
Primary Responsibility:	Federal Enforcement
Planning Status:	Alternate
Urgency Indicator:	Not reported
Action Anomaly:	Not reported

For detailed financial records, contact EDR for a Site Report.:

Action Code:	002
Action:	PROPOSAL TO NATIONAL PRIORITIES LIST
Date Started:	/ /
Date Completed:	06/24/88

MOTOROLA, INC. (52ND STREET PLANT) (Continued) **1000341784**

Priority Level: Not reported
Operable Unit: SITEWIDE
Primary Responsibility: EPA Fund-Financed
Planning Status: Not reported
Urgency Indicator: Not reported
Action Anomaly: Not reported

For detailed financial records, contact EDR for a Site Report.:

Action Code: 001
Action: POTENTIALLY RESPONSIBLE PARTY REMEDIAL INVESTIGATION/FEASIBILITY STUDY
Date Started: 09/28/84
Date Completed: 09/30/88
Priority Level: Not reported
Operable Unit: OPERABLE UNIT 001
Primary Responsibility: PRP Response Under State
Planning Status: Primary
Urgency Indicator: Not reported
Action Anomaly: Not reported

For detailed financial records, contact EDR for a Site Report.:

Action Code: 001
Action: RECORD OF DECISION
Date Started: / /
Date Completed: 09/30/88
Priority Level: Not reported
Operable Unit: OPERABLE UNIT 001
Primary Responsibility: State Enforcement
Planning Status: Primary
Urgency Indicator: Not reported
Action Anomaly: Not reported

For detailed financial records, contact EDR for a Site Report.:

Action Code: 001
Action: REMEDIAL DESIGN/REMEDIAL ACTION NEGOTIATIONS
Date Started: 11/22/88
Date Completed: 05/04/89
Priority Level: Not reported
Operable Unit: OPERABLE UNIT 001
Primary Responsibility: State Enforcement
Planning Status: Primary
Urgency Indicator: Not reported
Action Anomaly: Not reported

For detailed financial records, contact EDR for a Site Report.:

Action Code: 003
Action: STATE CONSENT DECREE
Date Started: / /
Date Completed: 06/20/89
Priority Level: Not reported
Operable Unit: OPERABLE UNIT 001
Primary Responsibility: State Enforcement

MOTOROLA, INC. (52ND STREET PLANT) (Continued) **1000341784**

Planning Status:	Not reported
Urgency Indicator:	Not reported
Action Anomaly:	Not reported

For detailed financial records, contact EDR for a Site Report.:

Action Code:	001
Action:	FINAL LISTING ON NATIONAL PRIORITIES LIST
Date Started:	/ /
Date Completed:	10/04/89
Priority Level:	Not reported
Operable Unit:	SITEWIDE
Primary Responsibility:	EPA Fund-Financed
Planning Status:	Not reported
Urgency Indicator:	Not reported
Action Anomaly:	Not reported

For detailed financial records, contact EDR for a Site Report.:

Action Code:	002
Action:	ADMINISTATIVE/VOLUNTARY COST RECOVERY
Date Started:	/ /
Date Completed:	11/01/89
Priority Level:	Not reported
Operable Unit:	SITEWIDE
Primary Responsibility:	Federal Enforcement
Planning Status:	Not reported
Urgency Indicator:	Not reported
Action Anomaly:	Not reported

For detailed financial records, contact EDR for a Site Report.:

Action Code:	001
Action:	ADMINISTATIVE/VOLUNTARY COST RECOVERY
Date Started:	/ /
Date Completed:	04/05/90
Priority Level:	Not reported
Operable Unit:	SITEWIDE
Primary Responsibility:	Federal Enforcement
Planning Status:	Not reported
Urgency Indicator:	Not reported
Action Anomaly:	Not reported

For detailed financial records, contact EDR for a Site Report.:

Action Code:	002
Action:	REMOVAL ASSESSMENT
Date Started:	07/26/90
Date Completed:	07/26/90
Priority Level:	Not reported
Operable Unit:	SITEWIDE
Primary Responsibility:	EPA Fund-Financed
Planning Status:	Primary
Urgency Indicator:	Not reported
Action Anomaly:	Not reported

MOTOROLA, INC. (52ND STREET PLANT) (Continued) **1000341784**

For detailed financial records, contact EDR for a Site Report.:

Action Code:	001
Action:	POTENTIALLY RESPONSIBLE PARTY REMEDIAL DESIGN
Date Started:	10/31/88
Date Completed:	08/15/90
Priority Level:	Not reported
Operable Unit:	OPERABLE UNIT 001
Primary Responsibility:	PRP Response Under State
Planning Status:	Primary
Urgency Indicator:	Not reported
Action Anomaly:	Not reported

For detailed financial records, contact EDR for a Site Report.:

Action Code:	001
Action:	POTENTIALLY RESPONSIBLE PARTY REMEDIAL ACTION
Date Started:	08/15/90
Date Completed:	05/18/92
Priority Level:	Not reported
Operable Unit:	OPERABLE UNIT 001
Primary Responsibility:	PRP Response Under State
Planning Status:	Primary
Urgency Indicator:	Not reported
Action Anomaly:	Not reported

For detailed financial records, contact EDR for a Site Report.:

Action Code:	002
Action:	PREPARATION OF COST DOCUMENT PACKAGE
Date Started:	/ /
Date Completed:	10/27/92
Priority Level:	Not reported
Operable Unit:	SITEWIDE
Primary Responsibility:	Federal Enforcement
Planning Status:	Primary
Urgency Indicator:	Not reported
Action Anomaly:	Not reported

For detailed financial records, contact EDR for a Site Report.:

Action Code:	001
Action:	PREPARATION OF COST DOCUMENT PACKAGE
Date Started:	/ /
Date Completed:	10/27/92
Priority Level:	Not reported
Operable Unit:	SITEWIDE
Primary Responsibility:	Federal Enforcement
Planning Status:	Primary
Urgency Indicator:	Not reported
Action Anomaly:	Not reported

For detailed financial records, contact EDR for a Site Report.:

Action Code:	003
Action:	Notice Letters Issued
Date Started:	/ /

MOTOROLA, INC. (52ND STREET PLANT) (Continued) **1000341784**

Date Completed:	11/30/92
Priority Level:	Not reported
Operable Unit:	OPERABLE UNIT 002
Primary Responsibility:	Federal Enforcement
Planning Status:	Not reported
Urgency Indicator:	Not reported
Action Anomaly:	Not reported

For detailed financial records, contact EDR for a Site Report.:

Action Code:	001
Action:	RISK/HEALTH ASSESSMENT
Date Started:	04/01/92
Date Completed:	12/08/92
Priority Level:	Not reported
Operable Unit:	OPERABLE UNIT 002
Primary Responsibility:	Federal Enforcement
Planning Status:	Primary
Urgency Indicator:	Not reported
Action Anomaly:	Not reported

For detailed financial records, contact EDR for a Site Report.:

Action Code:	001
Action:	REMOVAL ASSESSMENT
Date Started:	/ /
Date Completed:	12/15/92
Priority Level:	Not reported
Operable Unit:	SITEWIDE
Primary Responsibility:	EPA Fund-Financed
Planning Status:	Primary
Urgency Indicator:	Not reported
Action Anomaly:	Not reported

For detailed financial records, contact EDR for a Site Report.:

Action Code:	002
Action:	NATIONAL PRIORITIES LIST RESPONSIBLE PARTY SEARCH
Date Started:	/ /
Date Completed:	12/18/92
Priority Level:	Search Complete, Viable PRPs
Operable Unit:	OPERABLE UNIT 002
Primary Responsibility:	Federal Enforcement
Planning Status:	Not reported
Urgency Indicator:	Not reported
Action Anomaly:	Not reported

For detailed financial records, contact EDR for a Site Report.:

Action Code:	001
Action:	ECOLOGICAL RISK ASSESSMENT
Date Started:	/ /
Date Completed:	04/15/93
Priority Level:	Not reported
Operable Unit:	OPERABLE UNIT 001
Primary Responsibility:	EPA Fund-Financed

MOTOROLA, INC. (52ND STREET PLANT) (Continued) **1000341784**

Planning Status:	Not reported
Urgency Indicator:	Not reported
Action Anomaly:	Not reported

For detailed financial records, contact EDR for a Site Report.:

Action Code:	004
Action:	Notice Letters Issued
Date Started:	/ /
Date Completed:	09/03/93
Priority Level:	Not reported
Operable Unit:	OPERABLE UNIT 002
Primary Responsibility:	Federal Enforcement
Planning Status:	Not reported
Urgency Indicator:	Not reported
Action Anomaly:	Not reported

For detailed financial records, contact EDR for a Site Report.:

Action Code:	002
Action:	POTENTIALLY RESPONSIBLE PARTY REMEDIAL INVESTIGATION/FEASIBILITY STUDY
Date Started:	06/20/89
Date Completed:	07/21/94
Priority Level:	Not reported
Operable Unit:	OPERABLE UNIT 002
Primary Responsibility:	PRP Response Under State
Planning Status:	Primary
Urgency Indicator:	Not reported
Action Anomaly:	Not reported

For detailed financial records, contact EDR for a Site Report.:

Action Code:	002
Action:	RECORD OF DECISION
Date Started:	/ /
Date Completed:	07/21/94
Priority Level:	Not reported
Operable Unit:	OPERABLE UNIT 002
Primary Responsibility:	State Enforcement
Planning Status:	Primary
Urgency Indicator:	Not reported
Action Anomaly:	Not reported

For detailed financial records, contact EDR for a Site Report.:

Action Code:	001
Action:	FIVE-YEAR REVIEW
Date Started:	/ /
Date Completed:	11/16/95
Priority Level:	Not reported
Operable Unit:	OPERABLE UNIT 001
Primary Responsibility:	State, Fund Financed
Planning Status:	Primary
Urgency Indicator:	Not reported
Action Anomaly:	Not reported

MOTOROLA, INC. (52ND STREET PLANT) (Continued) **1000341784**

For detailed financial records, contact EDR for a Site Report.:

Action Code:	002
Action:	REMEDIAL DESIGN/REMEDIAL ACTION NEGOTIATIONS
Date Started:	11/01/94
Date Completed:	10/24/96
Priority Level:	Not reported
Operable Unit:	OPERABLE UNIT 002
Primary Responsibility:	State Enforcement
Planning Status:	Primary
Urgency Indicator:	Not reported
Action Anomaly:	Not reported

For detailed financial records, contact EDR for a Site Report.:

Action Code:	001
Action:	STATE CONSENT DECREE
Date Started:	/ /
Date Completed:	04/09/97
Priority Level:	Not reported
Operable Unit:	OPERABLE UNIT 002
Primary Responsibility:	State Enforcement
Planning Status:	Primary
Urgency Indicator:	Not reported
Action Anomaly:	Not reported

For detailed financial records, contact EDR for a Site Report.:

Action Code:	003
Action:	PREPARATION OF COST DOCUMENT PACKAGE
Date Started:	/ /
Date Completed:	03/10/98
Priority Level:	Not reported
Operable Unit:	SITEWIDE
Primary Responsibility:	Federal Enforcement
Planning Status:	Not reported
Urgency Indicator:	Not reported
Action Anomaly:	Not reported

For detailed financial records, contact EDR for a Site Report.:

Action Code:	004
Action:	PREPARATION OF COST DOCUMENT PACKAGE
Date Started:	/ /
Date Completed:	03/12/98
Priority Level:	Not reported
Operable Unit:	SITEWIDE
Primary Responsibility:	Federal Enforcement
Planning Status:	Not reported
Urgency Indicator:	Not reported
Action Anomaly:	Not reported

For detailed financial records, contact EDR for a Site Report.:

Action Code:	003
Action:	REMEDIAL DESIGN/REMEDIAL ACTION NEGOTIATIONS

MOTOROLA, INC. (52ND STREET PLANT) (Continued) **1000341784**

Date Started:	07/14/98
Date Completed:	09/11/98
Priority Level:	Not reported
Operable Unit:	OPERABLE UNIT 002
Primary Responsibility:	State Enforcement
Planning Status:	Primary
Urgency Indicator:	Not reported
Action Anomaly:	Not reported

For detailed financial records, contact EDR for a Site Report.:

Action Code:	001
Action:	UNILATERAL ADMIN ORDER
Date Started:	/ /
Date Completed:	09/11/98
Priority Level:	Not reported
Operable Unit:	OPERABLE UNIT 002
Primary Responsibility:	Federal Enforcement
Planning Status:	Not reported
Urgency Indicator:	Not reported
Action Anomaly:	Not reported

For detailed financial records, contact EDR for a Site Report.:

Action Code:	001
Action:	COST RECOVERY NEGOTIATIONS
Date Started:	05/07/98
Date Completed:	09/30/98
Priority Level:	Not reported
Operable Unit:	SITEWIDE
Primary Responsibility:	Federal Enforcement
Planning Status:	Not reported
Urgency Indicator:	Not reported
Action Anomaly:	Not reported

For detailed financial records, contact EDR for a Site Report.:

Action Code:	002
Action:	Explanation Of Significant Differences
Date Started:	/ /
Date Completed:	09/10/99
Priority Level:	Not reported
Operable Unit:	OPERABLE UNIT 002
Primary Responsibility:	Federal Enforcement
Planning Status:	Not reported
Urgency Indicator:	Not reported
Action Anomaly:	Not reported

For detailed financial records, contact EDR for a Site Report.:

Action Code:	002
Action:	REMEDIAL INVESTIGATION/FEASIBILITY STUDY NEGOTIATIONS
Date Started:	04/28/99
Date Completed:	09/19/99
Priority Level:	Not reported

MOTOROLA, INC. (52ND STREET PLANT) (Continued) **1000341784**

Operable Unit:	ALLIED SIGNAL
Primary Responsibility:	State Enforcement
Planning Status:	Not reported
Urgency Indicator:	Not reported
Action Anomaly:	Not reported

For detailed financial records, contact EDR for a Site Report.:

Action Code:	001
Action:	ADMINISTRATIVE ORDER ON CONSENT
Date Started:	/ /
Date Completed:	09/19/99
Priority Level:	Not reported
Operable Unit:	ALLIED SIGNAL
Primary Responsibility:	State Enforcement
Planning Status:	Not reported
Urgency Indicator:	Not reported
Action Anomaly:	Not reported

For detailed financial records, contact EDR for a Site Report.:

Action Code:	003
Action:	POTENTIALLY RESPONSIBLE PARTY REMEDIAL DESIGN
Date Started:	04/09/97
Date Completed:	12/28/99
Priority Level:	Not reported
Operable Unit:	OPERABLE UNIT 002
Primary Responsibility:	PRP Response Under State
Planning Status:	Primary
Urgency Indicator:	Not reported
Action Anomaly:	Not reported

For detailed financial records, contact EDR for a Site Report.:

Action Code:	001
Action:	TECHNICAL ASSISTANCE GRANT
Date Started:	05/14/93
Date Completed:	12/31/99
Priority Level:	Not reported
Operable Unit:	SITEWIDE
Primary Responsibility:	EPA Fund-Financed
Planning Status:	Primary
Urgency Indicator:	Not reported
Action Anomaly:	Not reported

For detailed financial records, contact EDR for a Site Report.:

Action Code:	001
Action:	PROSPECTIVE PURCHASER AGREEMENT ASSESSMENT
Date Started:	01/31/00
Date Completed:	04/25/00
Priority Level:	PPA Signed
Operable Unit:	OPERABLE UNIT 002
Primary Responsibility:	Federal Enforcement
Planning Status:	Not reported
Urgency Indicator:	Not reported
Action Anomaly:	Not reported

MOTOROLA, INC. (52ND STREET PLANT) (Continued) **1000341784**

For detailed financial records, contact EDR for a Site Report.:

Action Code:	001
Action:	ISSUE REQUEST LETTERS (104E)
Date Started:	/ /
Date Completed:	07/14/00
Priority Level:	Not reported
Operable Unit:	SITEWIDE
Primary Responsibility:	Federal Enforcement
Planning Status:	Not reported
Urgency Indicator:	Not reported
Action Anomaly:	Not reported

For detailed financial records, contact EDR for a Site Report.:

Action Code:	001
Action:	Lodged By DOJ
Date Started:	/ /
Date Completed:	07/25/00
Priority Level:	Not reported
Operable Unit:	SITEWIDE
Primary Responsibility:	Not reported
Planning Status:	Not reported
Urgency Indicator:	Not reported
Action Anomaly:	Not reported

For detailed financial records, contact EDR for a Site Report.:

Action Code:	001
Action:	SECTION 107 LITIGATION
Date Started:	09/30/98
Date Completed:	11/29/00
Priority Level:	Not reported
Operable Unit:	SITEWIDE
Primary Responsibility:	Federal Enforcement
Planning Status:	Not reported
Urgency Indicator:	Not reported
Action Anomaly:	Not reported

For detailed financial records, contact EDR for a Site Report.:

Action Code:	001
Action:	CONSENT DECREE
Date Started:	07/20/00
Date Completed:	11/29/00
Priority Level:	Not reported
Operable Unit:	SITEWIDE
Primary Responsibility:	Federal Enforcement
Planning Status:	Not reported
Urgency Indicator:	Not reported
Action Anomaly:	Not reported

For detailed financial records, contact EDR for a Site Report.:

Action Code:	003

MOTOROLA, INC. (52ND STREET PLANT) (Continued) **1000341784**

Action:	ADMINISTRATIVE ORDER ON CONSENT
Date Started:	/ /
Date Completed:	06/13/01
Priority Level:	Not reported
Operable Unit:	OPERABLE UNIT 002
Primary Responsibility:	Federal Enforcement
Planning Status:	Not reported
Urgency Indicator:	Not reported
Action Anomaly:	Not reported

For detailed financial records, contact EDR for a Site Report.:

Action Code:	002
Action:	FIVE-YEAR REVIEW
Date Started:	03/07/00
Date Completed:	09/28/01
Priority Level:	Not reported
Operable Unit:	SITEWIDE
Primary Responsibility:	State, Fund Financed
Planning Status:	Not reported
Urgency Indicator:	Not reported
Action Anomaly:	Not reported

For detailed financial records, contact EDR for a Site Report.:

Action Code:	002
Action:	PROSPECTIVE PURCHASER AGREEMENT ASSESSMENT
Date Started:	04/15/02
Date Completed:	06/06/02
Priority Level:	PPA Signed
Operable Unit:	OPERABLE UNIT 002
Primary Responsibility:	Federal Enforcement
Planning Status:	Not reported
Urgency Indicator:	Not reported
Action Anomaly:	Not reported

For detailed financial records, contact EDR for a Site Report.:

Action Code:	006
Action:	ADMINISTRATIVE ORDER ON CONSENT
Date Started:	/ /
Date Completed:	08/28/02
Priority Level:	Not reported
Operable Unit:	OPERABLE UNIT 002
Primary Responsibility:	Federal Enforcement
Planning Status:	Not reported
Urgency Indicator:	Not reported
Action Anomaly:	Not reported

For detailed financial records, contact EDR for a Site Report.:

Action Code:	001
Action:	Notice Letters Issued
Date Started:	/ /
Date Completed:	09/03/03
Priority Level:	Not reported

MOTOROLA, INC. (52ND STREET PLANT) (Continued) **1000341784**

Operable Unit:	OPERABLE UNIT 003
Primary Responsibility:	Federal Enforcement
Planning Status:	Not reported
Urgency Indicator:	Not reported
Action Anomaly:	Not reported

For detailed financial records, contact EDR for a Site Report.:

Action Code:	003
Action:	POTENTIALLY RESPONSIBLE PARTY REMEDIAL ACTION
Date Started:	02/10/99
Date Completed:	09/26/03
Priority Level:	Final RA Report
Operable Unit:	OPERABLE UNIT 002
Primary Responsibility:	Responsible Party
Planning Status:	Primary
Urgency Indicator:	Long Term Action
Action Anomaly:	Not reported

For detailed financial records, contact EDR for a Site Report.:

Action Code:	002
Action:	Public Notice Published
Date Started:	/ /
Date Completed:	02/04/04
Priority Level:	Not reported
Operable Unit:	SITEWIDE
Primary Responsibility:	EPA Fund-Financed
Planning Status:	Not reported
Urgency Indicator:	TAG Availability
Action Anomaly:	Not reported

For detailed financial records, contact EDR for a Site Report.:

Action Code:	001
Action:	Special Notice Issued
Date Started:	/ /
Date Completed:	03/26/04
Priority Level:	Not reported
Operable Unit:	OPERABLE UNIT 003
Primary Responsibility:	Federal Enforcement
Planning Status:	Not reported
Urgency Indicator:	Not reported
Action Anomaly:	Not reported

For detailed financial records, contact EDR for a Site Report.:

Action Code:	005
Action:	Notice Letters Issued
Date Started:	/ /
Date Completed:	05/10/04
Priority Level:	Not reported
Operable Unit:	OPERABLE UNIT 003
Primary Responsibility:	Federal Enforcement
Planning Status:	Not reported
Urgency Indicator:	Not reported

MOTOROLA, INC. (52ND STREET PLANT) (Continued) **1000341784**

Action Anomaly: Not reported

For detailed financial records, contact EDR for a Site Report.:

Action Code: 001
Action: REMEDIAL INVESTIGATION/FEASIBILITY STUDY NEGOTIATIONS
Date Started: 03/26/04
Date Completed: 06/02/04
Priority Level: Not reported
Operable Unit: OPERABLE UNIT 003
Primary Responsibility: Federal Enforcement
Planning Status: Primary
Urgency Indicator: Not reported
Action Anomaly: Not reported

For detailed financial records, contact EDR for a Site Report.:

Action Code: 002
Action: ADMINISTRATIVE ORDER ON CONSENT
Date Started: / /
Date Completed: 06/02/04
Priority Level: Not reported
Operable Unit: OPERABLE UNIT 003
Primary Responsibility: Federal Enforcement
Planning Status: Not reported
Urgency Indicator: Not reported
Action Anomaly: Not reported

For detailed financial records, contact EDR for a Site Report.:

Action Code: 002
Action: Special Notice Issued
Date Started: / /
Date Completed: 06/30/04
Priority Level: Not reported
Operable Unit: OPERABLE UNIT 002
Primary Responsibility: Federal Enforcement
Planning Status: Not reported
Urgency Indicator: Not reported
Action Anomaly: Not reported

For detailed financial records, contact EDR for a Site Report.:

Action Code: 010
Action: ADMINISTRATIVE ORDER ON CONSENT
Date Started: / /
Date Completed: 07/29/04
Priority Level: Not reported
Operable Unit: OPERABLE UNIT 003
Primary Responsibility: Federal Enforcement
Planning Status: Not reported
Urgency Indicator: Not reported
Action Anomaly: Not reported

For detailed financial records, contact EDR for a Site Report.:

MOTOROLA, INC. (52ND STREET PLANT) (Continued) **1000341784**

Action Code:	003
Action:	Special Notice Issued
Date Started:	/ /
Date Completed:	09/01/04
Priority Level:	Not reported
Operable Unit:	OPERABLE UNIT 002
Primary Responsibility:	Federal Enforcement
Planning Status:	Not reported
Urgency Indicator:	Not reported
Action Anomaly:	Not reported

For detailed financial records, contact EDR for a Site Report.:

Action Code:	011
Action:	ADMINISTRATIVE ORDER ON CONSENT
Date Started:	/ /
Date Completed:	10/04/04
Priority Level:	Not reported
Operable Unit:	OPERABLE UNIT 003
Primary Responsibility:	Federal Enforcement
Planning Status:	Not reported
Urgency Indicator:	Not reported
Action Anomaly:	Not reported

For detailed financial records, contact EDR for a Site Report.:

Action Code:	012
Action:	ADMINISTRATIVE ORDER ON CONSENT
Date Started:	/ /
Date Completed:	11/12/04
Priority Level:	Not reported
Operable Unit:	OPERABLE UNIT 003
Primary Responsibility:	Federal Enforcement
Planning Status:	Not reported
Urgency Indicator:	Not reported
Action Anomaly:	Not reported

For detailed financial records, contact EDR for a Site Report.:

Action Code:	006
Action:	REMEDIAL INVESTIGATION/FEASIBILITY STUDY NEGOTIATIONS
Date Started:	06/30/04
Date Completed:	03/01/05
Priority Level:	Not reported
Operable Unit:	OPERABLE UNIT 002
Primary Responsibility:	State Enforcement
Planning Status:	Not reported
Urgency Indicator:	Not reported
Action Anomaly:	Not reported

For detailed financial records, contact EDR for a Site Report.:

Action Code:	002
Action:	UNILATERAL ADMIN ORDER
Date Started:	/ /

MOTOROLA, INC. (52ND STREET PLANT) (Continued) **1000341784**

Date Completed:	03/01/05
Priority Level:	Not reported
Operable Unit:	OPERABLE UNIT 002
Primary Responsibility:	State Enforcement
Planning Status:	Not reported
Urgency Indicator:	Not reported
Action Anomaly:	Not reported

For detailed financial records, contact EDR for a Site Report.:

Action Code:	001
Action:	Notice of Intent by All Parties
Date Started:	/ /
Date Completed:	04/06/05
Priority Level:	Not reported
Operable Unit:	OPERABLE UNIT 002
Primary Responsibility:	Not reported
Planning Status:	Not reported
Urgency Indicator:	Not reported
Action Anomaly:	Not reported

For detailed financial records, contact EDR for a Site Report.:

Action Code:	013
Action:	ADMINISTRATIVE ORDER ON CONSENT
Date Started:	/ /
Date Completed:	08/26/05
Priority Level:	Not reported
Operable Unit:	OPERABLE UNIT 003
Primary Responsibility:	Federal Enforcement
Planning Status:	Not reported
Urgency Indicator:	Not reported
Action Anomaly:	Not reported

For detailed financial records, contact EDR for a Site Report.:

Action Code:	002
Action:	Notice Letters Issued
Date Started:	/ /
Date Completed:	09/30/05
Priority Level:	Not reported
Operable Unit:	OPERABLE UNIT 003
Primary Responsibility:	Federal Enforcement
Planning Status:	Not reported
Urgency Indicator:	Not reported
Action Anomaly:	Not reported

For detailed financial records, contact EDR for a Site Report.:

Action Code:	003
Action:	NATIONAL PRIORITIES LIST RESPONSIBLE PARTY SEARCH
Date Started:	05/01/98
Date Completed:	01/30/06
Priority Level:	Search Complete, Viable PRPs
Operable Unit:	OPERABLE UNIT 003

MOTOROLA, INC. (52ND STREET PLANT) (Continued) **1000341784**

Primary Responsibility:	Federal Enforcement
Planning Status:	Not reported
Urgency Indicator:	Not reported
Action Anomaly:	Not reported

For detailed financial records, contact EDR for a Site Report.:

Action Code:	016
Action:	ADMINISTRATIVE ORDER ON CONSENT
Date Started:	/ /
Date Completed:	03/08/06
Priority Level:	Not reported
Operable Unit:	OPERABLE UNIT 003
Primary Responsibility:	Federal Enforcement
Planning Status:	Not reported
Urgency Indicator:	Not reported
Action Anomaly:	Not reported

For detailed financial records, contact EDR for a Site Report.:

Action Code:	003
Action:	FIVE-YEAR REVIEW
Date Started:	09/30/05
Date Completed:	09/28/06
Priority Level:	Not reported
Operable Unit:	SITEWIDE
Primary Responsibility:	State, Fund Financed
Planning Status:	Not reported
Urgency Indicator:	Not reported
Action Anomaly:	Not reported

For detailed financial records, contact EDR for a Site Report.:

Action Code:	003
Action:	UNILATERAL ADMIN ORDER
Date Started:	/ /
Date Completed:	06/19/07
Priority Level:	Not reported
Operable Unit:	OPERABLE UNIT 003
Primary Responsibility:	Federal Enforcement
Planning Status:	Not reported
Urgency Indicator:	Not reported
Action Anomaly:	Not reported

For detailed financial records, contact EDR for a Site Report.:

Action Code:	002
Action:	Notice of Intent by All Parties
Date Started:	/ /
Date Completed:	07/30/07
Priority Level:	Not reported
Operable Unit:	OPERABLE UNIT 003
Primary Responsibility:	Federal Enforcement
Planning Status:	Not reported
Urgency Indicator:	Not reported
Action Anomaly:	Not reported

MOTOROLA, INC. (52ND STREET PLANT) (Continued) **1000341784**

For detailed financial records, contact EDR for a Site Report.:

Action Code:	008
Action:	ADMINISTRATIVE ORDER ON CONSENT
Date Started:	/ /
Date Completed:	06/02/08
Priority Level:	Not reported
Operable Unit:	OPERABLE UNIT 002
Primary Responsibility:	State Enforcement
Planning Status:	Not reported
Urgency Indicator:	Not reported
Action Anomaly:	Not reported

For detailed financial records, contact EDR for a Site Report.:

Action Code:	024
Action:	ADMINISTRATIVE ORDER ON CONSENT
Date Started:	/ /
Date Completed:	08/13/08
Priority Level:	Not reported
Operable Unit:	SITEWIDE
Primary Responsibility:	Federal Enforcement
Planning Status:	Not reported
Urgency Indicator:	Not reported
Action Anomaly:	Not reported

For detailed financial records, contact EDR for a Site Report.:

Action Code:	001
Action:	POTENTIALLY RESPONSIBLE PARTY REMEDIAL INVESTIGATION
Date Started:	09/19/99
Date Completed:	09/28/08
Priority Level:	Not reported
Operable Unit:	ALLIED SIGNAL
Primary Responsibility:	PRP Response Under State
Planning Status:	Primary
Urgency Indicator:	Not reported
Action Anomaly:	Not reported

For detailed financial records, contact EDR for a Site Report.:

Action Code:	007
Action:	REMEDIAL INVESTIGATION/FEASIBILITY STUDY NEGOTIATIONS
Date Started:	10/12/07
Date Completed:	09/22/09
Priority Level:	Not reported
Operable Unit:	OPERABLE UNIT 003
Primary Responsibility:	Federal Enforcement
Planning Status:	Not reported
Urgency Indicator:	Not reported
Action Anomaly:	Not reported

For detailed financial records, contact EDR for a Site Report.:

Action Code:	017
Action:	ADMINISTRATIVE ORDER ON CONSENT

MOTOROLA, INC. (52ND STREET PLANT) (Continued) **1000341784**

Date Started:	/ /
Date Completed:	09/22/09
Priority Level:	Not reported
Operable Unit:	OPERABLE UNIT 003
Primary Responsibility:	Federal Enforcement
Planning Status:	Not reported
Urgency Indicator:	Not reported
Action Anomaly:	Not reported

For detailed financial records, contact EDR for a Site Report.:

Action Code:	025
Action:	ADMINISTRATIVE ORDER ON CONSENT
Date Started:	/ /
Date Completed:	08/31/10
Priority Level:	Not reported
Operable Unit:	OPERABLE UNIT 001
Primary Responsibility:	Federal Enforcement
Planning Status:	Not reported
Urgency Indicator:	Not reported
Action Anomaly:	Not reported

For detailed financial records, contact EDR for a Site Report.:

Action Code:	005
Action:	CONSENT DECREE
Date Started:	/ /
Date Completed:	12/15/10
Priority Level:	Not reported
Operable Unit:	OPERABLE UNIT 002
Primary Responsibility:	State Enforcement
Planning Status:	Not reported
Urgency Indicator:	Not reported
Action Anomaly:	Not reported

For detailed financial records, contact EDR for a Site Report.:

Action Code:	004
Action:	FIVE-YEAR REVIEW
Date Started:	/ /
Date Completed:	09/30/11
Priority Level:	Not reported
Operable Unit:	SITEWIDE
Primary Responsibility:	State, Fund Financed
Planning Status:	Primary
Urgency Indicator:	Not reported
Action Anomaly:	Not reported

For detailed financial records, contact EDR for a Site Report.:

Action Code:	015
Action:	ADMINISTRATIVE ORDER ON CONSENT
Date Started:	/ /
Date Completed:	04/19/12
Priority Level:	Not reported

MOTOROLA, INC. (52ND STREET PLANT) (Continued) **1000341784**

Operable Unit: OPERABLE UNIT 002
Primary Responsibility: State Enforcement
Planning Status: Not reported
Urgency Indicator: Not reported
Action Anomaly: Not reported

For detailed financial records, contact EDR for a Site Report.:

Action Code: 002
Action: OPERATIONS AND MAINTENANCE
Date Started: 05/18/92
Date Completed: / /
Priority Level: Not reported
Operable Unit: OPERABLE UNIT 001
Primary Responsibility: PRP Response Under State
Planning Status: Primary
Urgency Indicator: Not reported
Action Anomaly: Not reported

For detailed financial records, contact EDR for a Site Report.:

Action Code: 001
Action: COMBINED REMEDIAL INVESTIGATION/FEASIBILITY STUDY
Date Started: 06/03/99
Date Completed: / /
Priority Level: Not reported
Operable Unit: OPERABLE UNIT 003
Primary Responsibility: EPA Fund-Financed
Planning Status: Primary
Urgency Indicator: Not reported
Action Anomaly: Not reported

For detailed financial records, contact EDR for a Site Report.:

Action Code: 004
Action: OPERATIONS AND MAINTENANCE
Date Started: 09/26/03
Date Completed: / /
Priority Level: Not reported
Operable Unit: OPERABLE UNIT 002
Primary Responsibility: Responsible Party
Planning Status: Not reported
Urgency Indicator: Not reported
Action Anomaly: Not reported

For detailed financial records, contact EDR for a Site Report.:

Action Code: 002
Action: POTENTIALLY RESPONSIBLE PARTY FEASIBILITY STUDY
Date Started: 03/10/04
Date Completed: / /
Priority Level: Not reported
Operable Unit: OPERABLE UNIT 001
Primary Responsibility: PRP Response Under State
Planning Status: Primary
Urgency Indicator: Not reported
Action Anomaly: Not reported

MOTOROLA, INC. (52ND STREET PLANT) (Continued) **1000341784**

For detailed financial records, contact EDR for a Site Report.:

Action Code:	003
Action:	POTENTIALLY RESPONSIBLE PARTY REMEDIAL INVESTIGATION/FEASIBILITY STUDY
Date Started:	06/02/04
Date Completed:	/ /
Priority Level:	Not reported
Operable Unit:	OPERABLE UNIT 003
Primary Responsibility:	Responsible Party
Planning Status:	Primary
Urgency Indicator:	Not reported
Action Anomaly:	Not reported

For detailed financial records, contact EDR for a Site Report.:

Action Code:	002
Action:	TECHNICAL ASSISTANCE GRANT
Date Started:	09/30/04
Date Completed:	/ /
Priority Level:	Not reported
Operable Unit:	SITEWIDE
Primary Responsibility:	EPA Fund-Financed
Planning Status:	Not reported
Urgency Indicator:	Not reported
Action Anomaly:	Not reported

For detailed financial records, contact EDR for a Site Report.:

Action Code:	004
Action:	POTENTIALLY RESPONSIBLE PARTY REMEDIAL INVESTIGATION/FEASIBILITY STUDY
Date Started:	03/01/05
Date Completed:	/ /
Priority Level:	Not reported
Operable Unit:	OPERABLE UNIT 002
Primary Responsibility:	PRP Response Under State
Planning Status:	Not reported
Urgency Indicator:	Not reported
Action Anomaly:	Not reported

For detailed financial records, contact EDR for a Site Report.:

Action Code:	005
Action:	POTENTIALLY RESPONSIBLE PARTY REMEDIAL INVESTIGATION/FEASIBILITY STUDY
Date Started:	07/30/07
Date Completed:	/ /
Priority Level:	Not reported
Operable Unit:	OPERABLE UNIT 003
Primary Responsibility:	Responsible Party
Planning Status:	Not reported
Urgency Indicator:	Not reported
Action Anomaly:	Not reported

For detailed financial records, contact EDR for a Site Report.:

Action Code:	004

MOTOROLA, INC. (52ND STREET PLANT) (Continued) **1000341784**

Action:	POTENTIALLY RESPONSIBLE PARTY FEASIBILITY STUDY
Date Started:	02/02/09
Date Completed:	/ /
Priority Level:	Not reported
Operable Unit:	ALLIED SIGNAL
Primary Responsibility:	PRP Response Under State
Planning Status:	Not reported
Urgency Indicator:	Not reported
Action Anomaly:	Not reported

For detailed financial records, contact EDR for a Site Report.:

Action Code:	008
Action:	POTENTIALLY RESPONSIBLE PARTY REMEDIAL INVESTIGATION/FEASIBILITY STUDY
Date Started:	09/22/09
Date Completed:	/ /
Priority Level:	Not reported
Operable Unit:	OPERABLE UNIT 003
Primary Responsibility:	Responsible Party
Planning Status:	Not reported
Urgency Indicator:	Not reported
Action Anomaly:	Not reported

For detailed financial records, contact EDR for a Site Report.:

Action Code:	006
Action:	POTENTIALLY RESPONSIBLE PARTY REMEDIAL DESIGN
Date Started:	05/22/12
Date Completed:	/ /
Priority Level:	Not reported
Operable Unit:	OPERABLE UNIT 002
Primary Responsibility:	PRP Response Under State
Planning Status:	Not reported
Urgency Indicator:	Not reported
Action Anomaly:	Not reported

For detailed financial records, contact EDR for a Site Report.:

Federal Register Details:

Fed Register Date:	10/04/89
Fed Register Volume:	54
Page Number:	41000
Fed Register Date:	06/24/88
Fed Register Volume:	53
Page Number:	23978
Fed Register Date:	10/15/84
Fed Register Volume:	49
Page Number:	40320

Click this hyperlink while viewing on your computer to access
2679 additional US CERCLIS Financial: record(s) in the EDR Site Report.

CORRACTS:

MOTOROLA, INC. (52ND STREET PLANT) (Continued) **1000341784**

EPA ID: AZD009004177
EPA Region: 09
Area Name: ENTIRE FACILITY
Actual Date: 19990401
Action: CA750IN - Migration of Contaminated Groundwater under Control, More information is needed to make a determination
NAICS Code(s): 334413
Semiconductor and Related Device Manufacturing
Original schedule date: Not reported
Schedule end date: Not reported

EPA ID: AZD009004177
EPA Region: 09
Area Name: ENTIRE FACILITY
Actual Date: 19990401
Action: CA725YE - Current Human Exposures Under Control, Yes, Current Human Exposures Under Control has been verified
NAICS Code(s): 334413
Semiconductor and Related Device Manufacturing
Original schedule date: Not reported
Schedule end date: Not reported

EPA ID: AZD009004177
EPA Region: 09
Area Name: OPERABLE UNIT 1
Actual Date: 19911201
Action: CA550 - Certification Of Remedy Completion Or Construction Completion
NAICS Code(s): 334413
Semiconductor and Related Device Manufacturing
Original schedule date: Not reported
Schedule end date: Not reported

EPA ID: AZD009004177
EPA Region: 09
Area Name: ENTIRE FACILITY
Actual Date: 19820101
Action: CA070YE - RFA Determination Of Need For An RFI, RFI is Necessary
NAICS Code(s): 334413
Semiconductor and Related Device Manufacturing
Original schedule date: Not reported
Schedule end date: Not reported

EPA ID: AZD009004177
EPA Region: 09
Area Name: ENTIRE FACILITY
Actual Date: 19820101
Action: CA100 - RFI Imposition
NAICS Code(s): 334413
Semiconductor and Related Device Manufacturing
Original schedule date: Not reported
Schedule end date: Not reported

EPA ID: AZD009004177
EPA Region: 09
Area Name: ENTIRE FACILITY
Actual Date: 19820101

MOTOROLA, INC. (52ND STREET PLANT) (Continued) **1000341784**

Action: CA250 - CMS Imposition
NAICS Code(s): 334413
Semiconductor and Related Device Manufacturing
Original schedule date: Not reported
Schedule end date: Not reported

EPA ID: AZD009004177
EPA Region: 09
Area Name: OPERABLE UNIT 1
Actual Date: 19830101
Action: CA650 - Stabilization Construction Completed
NAICS Code(s): 334413
Semiconductor and Related Device Manufacturing
Original schedule date: Not reported
Schedule end date: Not reported

EPA ID: AZD009004177
EPA Region: 09
Area Name: OPERABLE UNIT 1
Actual Date: 19830101
Action: CA600SR - Stabilization Measures Implemented, Primary measure is source removal and/or treatment
NAICS Code(s): 334413
Semiconductor and Related Device Manufacturing
Original schedule date: Not reported
Schedule end date: Not reported

EPA ID: AZD009004177
EPA Region: 09
Area Name: OPERABLE UNIT 1
Actual Date: 19840101
Action: CA150 - RFI Workplan Approved
NAICS Code(s): 334413
Semiconductor and Related Device Manufacturing
Original schedule date: Not reported
Schedule end date: Not reported

EPA ID: AZD009004177
EPA Region: 09
Area Name: OPERABLE UNIT 1
Actual Date: 19880101
Action: CA350 - CMS Approved
NAICS Code(s): 334413
Semiconductor and Related Device Manufacturing
Original schedule date: Not reported
Schedule end date: Not reported

EPA ID: AZD009004177
EPA Region: 09
Area Name: OPERABLE UNIT 1
Actual Date: 19890101
Action: CA450 - Corrective Measures Design Approved
NAICS Code(s): 334413
Semiconductor and Related Device Manufacturing
Original schedule date: Not reported
Schedule end date: Not reported

MOTOROLA, INC. (52ND STREET PLANT) (Continued) **1000341784**

EPA ID: AZD009004177
EPA Region: 09
Area Name: OPERABLE UNIT 1
Actual Date: 19890101
Action: CA500 - CMI Workplan Approved
NAICS Code(s): 334413
Semiconductor and Related Device Manufacturing
Original schedule date: Not reported
Schedule end date: Not reported

EPA ID: AZD009004177
EPA Region: 09
Area Name: ENTIRE FACILITY
Actual Date: 19960101
Action: CA210SF - CA Responsibility Referred To A Non-RCRA Federal Authority, Corrective Action at the facility or area referred to CERCLA
NAICS Code(s): 334413
Semiconductor and Related Device Manufacturing
Original schedule date: Not reported
Schedule end date: Not reported

EPA ID: AZD009004177
EPA Region: 09
Area Name: ENTIRE FACILITY
Actual Date: 20010208
Action: CA750NO - Migration of Contaminated Groundwater under Control, Unacceptable migration of contaminated groundwater is observed or expected
NAICS Code(s): 334413
Semiconductor and Related Device Manufacturing
Original schedule date: Not reported
Schedule end date: Not reported

EPA ID: AZD009004177
EPA Region: 09
Area Name: ENTIRE FACILITY
Actual Date: 20030911
Action: CA750YE - Migration of Contaminated Groundwater under Control, Yes, Migration of Contaminated Groundwater Under Control has been verified
NAICS Code(s): 334413
Semiconductor and Related Device Manufacturing
Original schedule date: Not reported
Schedule end date: Not reported

EPA ID: AZD009004177
EPA Region: 09
Area Name: ENTIRE FACILITY
Actual Date: 19860813
Action: CA050RF - RFA Completed, Assessment was an RFA
NAICS Code(s): 334413
Semiconductor and Related Device Manufacturing
Original schedule date: Not reported
Schedule end date: Not reported

EPA ID: AZD009004177
EPA Region: 09
Area Name: ENTIRE FACILITY

MOTOROLA, INC. (52ND STREET PLANT) (Continued) **1000341784**

Actual Date: 20050919
Action: CA725YE - Current Human Exposures Under Control, Yes, Current Human Exposures Under Control has been verified
NAICS Code(s): 334413
Semiconductor and Related Device Manufacturing
Original schedule date: Not reported
Schedule end date: Not reported

EPA ID: AZD009004177
EPA Region: 09
Area Name: ENTIRE FACILITY
Actual Date: 20010927
Action: CA750NO - Migration of Contaminated Groundwater under Control, Unacceptable migration of contaminated groundwater is observed or expected
NAICS Code(s): 334413
Semiconductor and Related Device Manufacturing
Original schedule date: Not reported
Schedule end date: Not reported

EPA ID: AZD009004177
EPA Region: 09
Area Name: ENTIRE FACILITY
Actual Date: 20010927
Action: CA725IN - Current Human Exposures Under Control, More information is needed to make a determination
NAICS Code(s): 334413
Semiconductor and Related Device Manufacturing
Original schedule date: Not reported
Schedule end date: Not reported

EPA ID: AZD009004177
EPA Region: 09
Area Name: ENTIRE FACILITY
Actual Date: 19940927
Action: CA225NR - Stabilization Measures Evaluation, This facility is, not amenable to stabilization activity at the, present time for reasons other than (1) it appears to be technically, infeasible or inappropriate (NF) or (2) there is a lack of technical, information (IN). Reasons for this conclusion may be the status of, closure at the facility, the degree of risk, timing considerations, the status of corrective action work at the facility, or other, administrative considerations
NAICS Code(s): 334413
Semiconductor and Related Device Manufacturing
Original schedule date: Not reported
Schedule end date: Not reported

EPA ID: AZD009004177
EPA Region: 09
Area Name: ENTIRE FACILITY
Actual Date: 19940927
Action: CA075HI - CA Prioritization, Facility or area was assigned a high corrective action priority
NAICS Code(s): 334413
Semiconductor and Related Device Manufacturing
Original schedule date: Not reported

MOTOROLA, INC. (52ND STREET PLANT) (Continued) **1000341784**

Schedule end date: Not reported

EPA ID: AZD009004177
EPA Region: 09
Area Name: OPERABLE UNIT 1
Actual Date: 19870630
Action: CA200 - RFI Approved
NAICS Code(s): 334413
Semiconductor and Related Device Manufacturing
Original schedule date: Not reported
Schedule end date: Not reported

EPA ID: AZD009004177
EPA Region: 09
Area Name: OPERABLE UNIT 1
Actual Date: 19880930
Action: CA400 - Date For Remedy Selection (CM Imposed)
NAICS Code(s): 334413
Semiconductor and Related Device Manufacturing
Original schedule date: Not reported
Schedule end date: Not reported

RCRA-TSDF:
Date form received by agency: 02/28/2012
Facility name: FREESCALE SEMICONDUCTOR (PHOENIX)
Facility address: 5005 E MCDOWELL RD
PHOENIX, AZ 85005
EPA ID: AZD009004177
Mailing address: E ELLIOT RD
TEMPE, AZ 85224
Contact: JEFFREY L BUNTROCK
Contact address: N ALMA SCHOOL RD
CHANDLER, AZ 85224
Contact country: US
Contact telephone: (480) 814-4472
Contact email: RVP320@FREESCALE.COM
EPA Region: 09
Land type: Private
Classification: TSDF
Description: Handler is engaged in the treatment, storage or disposal of hazardous waste
Classification: Large Quantity Generator
Description: Handler: generates 1,000 kg or more of hazardous waste during any calendar month; or generates more than 1 kg of acutely hazardous waste during any calendar month; or generates more than 100 kg of any residue or contaminated soil, waste or other debris resulting from the cleanup of a spill, into or on any land or water, of acutely hazardous waste during any calendar month; or generates 1 kg or less of acutely hazardous waste during any calendar month, and accumulates more than 1 kg of acutely hazardous waste at any time; or generates 100 kg or less of any residue or contaminated soil, waste or other debris resulting from the cleanup of a spill, into or on any land or water, of acutely hazardous waste during any calendar month, and accumulates more than 100 kg of that material at any time

Owner/Operator Summary:

MOTOROLA, INC. (52ND STREET PLANT) (Continued) **1000341784**

Owner/operator name: FREESCALE SEMICONDUCTOR INC
Owner/operator address: E ELLIOT RD
TEMPE, AZ 85224
Owner/operator country: Not reported
Owner/operator telephone: (480) 814-2004
Legal status: Private
Owner/Operator Type: Owner
Owner/Op start date: 07/06/2004
Owner/Op end date: Not reported

Owner/operator name: FREESCALE SEMICONDUCTOR
Owner/operator address: Not reported
Not reported
Owner/operator country: Not reported
Owner/operator telephone: Not reported
Legal status: Private
Owner/Operator Type: Operator
Owner/Op start date: 12/04/2004
Owner/Op end date: Not reported

Owner/operator name: MOTOROLA JENN MCCALL
Owner/operator address: 2100 E ELLIOT RD
TEMPE, AZ 85224
Owner/operator country: US
Owner/operator telephone: (602) 244-4849
Legal status: Private
Owner/Operator Type: Owner
Owner/Op start date: 01/01/2003
Owner/Op end date: Not reported

Owner/operator name: MOTOROLA INC
Owner/operator address: 5005 E MCDOWELL RD SITE IGWTP
PHOENIX, AZ 85008
Owner/operator country: Not reported
Owner/operator telephone: (602) 244-4849
Legal status: Private
Owner/Operator Type: Owner
Owner/Op start date: Not reported
Owner/Op end date: Not reported

Owner/operator name: MOTOROLA
Owner/operator address: 5005 E MCDOWELL RD
PHOENIX, AZ 85008
Owner/operator country: US
Owner/operator telephone: (480) 814-2004
Legal status: Private
Owner/Operator Type: Operator
Owner/Op start date: 03/01/1953
Owner/Op end date: Not reported

Handler Activities Summary:
U.S. importer of hazardous waste: No
Mixed waste (haz. and radioactive): No
Recycler of hazardous waste: No
Transporter of hazardous waste: No
Treater, storer or disposer of HW: No
Underground injection activity: No

MOTOROLA, INC. (52ND STREET PLANT) (Continued) **1000341784**

On-site burner exemption: No
Furnace exemption: No
Used oil fuel burner: No
Used oil processor: No
User oil refiner: No
Used oil fuel marketer to burner: No
Used oil Specification marketer: No
Used oil transfer facility: No
Used oil transporter: No

. Waste code: F001
. Waste name: THE FOLLOWING SPENT HALOGENATED SOLVENTS USED IN DEGREASING: TETRACHLOROETHYLENE, TRICHLORETHYLENE, METHYLENE CHLORIDE, 1,1,1-TRICHLOROETHANE, CARBON TETRACHLORIDE AND CHLORINATED FLUOROCARBONS; ALL SPENT SOLVENT MIXTURES/BLENDS USED IN DEGREASING CONTAINING, BEFORE USE, A TOTAL OF TEN PERCENT OR MORE (BY VOLUME) OF ONE OR MORE OF THE ABOVE HALOGENATED SOLVENTS OR THOSE SOLVENTS LISTED IN F002, F004, AND F005; AND STILL BOTTOMS FROM THE RECOVERY OF THESE SPENT SOLVENTS AND SPENT SOLVENT MIXTURES.

Historical Generators:
Date form received by agency: 03/03/2010
Site name: FREESCALE SEMICONDUCTOR
Classification: Large Quantity Generator

. Waste code: F001
. Waste name: THE FOLLOWING SPENT HALOGENATED SOLVENTS USED IN DEGREASING: TETRACHLOROETHYLENE, TRICHLORETHYLENE, METHYLENE CHLORIDE, 1,1,1-TRICHLOROETHANE, CARBON TETRACHLORIDE AND CHLORINATED FLUOROCARBONS; ALL SPENT SOLVENT MIXTURES/BLENDS USED IN DEGREASING CONTAINING, BEFORE USE, A TOTAL OF TEN PERCENT OR MORE (BY VOLUME) OF ONE OR MORE OF THE ABOVE HALOGENATED SOLVENTS OR THOSE SOLVENTS LISTED IN F002, F004, AND F005; AND STILL BOTTOMS FROM THE RECOVERY OF THESE SPENT SOLVENTS AND SPENT SOLVENT MIXTURES.

Date form received by agency: 02/04/2009
Site name: FREESCALE SEMICONDUCTOR 52ND STREET FACILITY - IGWTP
Classification: Large Quantity Generator

Date form received by agency: 02/13/2008
Site name: FREESCALE SEMICONDUCTOR 52ND STREET FACI
Classification: Large Quantity Generator

Date form received by agency: 02/12/2008
Site name: FREESCALE SEMICONDUCTOR
Classification: Large Quantity Generator

. Waste code: D028
. Waste name: 1,2-DICHLOROETHANE

. Waste code: D029
. Waste name: 1,1-DICHLOROETHYLENE

. Waste code: D040
. Waste name: TRICHLORETHYLENE

. Waste code: D041

MOTOROLA, INC. (52ND STREET PLANT) (Continued) **1000341784**

. Waste name: 2,4,5-TRICHLOROPHENOL

. Waste code: F001
. Waste name: THE FOLLOWING SPENT HALOGENATED SOLVENTS USED IN DEGREASING: TETRACHLOROETHYLENE, TRICHLORETHYLENE, METHYLENE CHLORIDE, 1,1,1-TRICHLOROETHANE, CARBON TETRACHLORIDE AND CHLORINATED FLUOROCARBONS; ALL SPENT SOLVENT MIXTURES/BLENDS USED IN DEGREASING CONTAINING, BEFORE USE, A TOTAL OF TEN PERCENT OR MORE (BY VOLUME) OF ONE OR MORE OF THE ABOVE HALOGENATED SOLVENTS OR THOSE SOLVENTS LISTED IN F002, F004, AND F005; AND STILL BOTTOMS FROM THE RECOVERY OF THESE SPENT SOLVENTS AND SPENT SOLVENT MIXTURES.

Date form received by agency: 02/23/2007
Site name: FREESCALE SEMICONDUCTOR 52ND STREET FACI
Classification: Large Quantity Generator

Date form received by agency: 02/23/2006
Site name: FREESCALE SEMICONDUCTOR INC.
Classification: Large Quantity Generator

. Waste code: D028
. Waste name: 1,2-DICHLOROETHANE

. Waste code: D029
. Waste name: 1,1-DICHLOROETHYLENE

. Waste code: D040
. Waste name: TRICHLORETHYLENE

. Waste code: D043
. Waste name: VINYL CHLORIDE

. Waste code: F001
. Waste name: THE FOLLOWING SPENT HALOGENATED SOLVENTS USED IN DEGREASING: TETRACHLOROETHYLENE, TRICHLORETHYLENE, METHYLENE CHLORIDE, 1,1,1-TRICHLOROETHANE, CARBON TETRACHLORIDE AND CHLORINATED FLUOROCARBONS; ALL SPENT SOLVENT MIXTURES/BLENDS USED IN DEGREASING CONTAINING, BEFORE USE, A TOTAL OF TEN PERCENT OR MORE (BY VOLUME) OF ONE OR MORE OF THE ABOVE HALOGENATED SOLVENTS OR THOSE SOLVENTS LISTED IN F002, F004, AND F005; AND STILL BOTTOMS FROM THE RECOVERY OF THESE SPENT SOLVENTS AND SPENT SOLVENT MIXTURES.

Date form received by agency: 11/16/2005
Site name: FREESCALE SEMICONDUCTOR INC
Classification: Large Quantity Generator

. Waste code: D021
. Waste name: CHLOROBENZENE

. Waste code: D022
. Waste name: CHLOROFORM

. Waste code: D028
. Waste name: 1,2-DICHLOROETHANE

. Waste code: D029
. Waste name: 1,1-DICHLOROETHYLENE

MOTOROLA, INC. (52ND STREET PLANT) (Continued) **1000341784**

. Waste code: D040
. Waste name: TRICHLORETHYLENE

Date form received by agency: 04/28/2004
Site name: FREESCALE SEMICONDUCTOR INC
Classification: Large Quantity Generator

. Waste code: D001
. Waste name: IGNITABLE WASTE

. Waste code: D035
. Waste name: METHYL ETHYL KETONE

. Waste code: D039
. Waste name: TETRACHLOROETHYLENE

. Waste code: D040
. Waste name: TRICHLORETHYLENE

. Waste code: D043
. Waste name: VINYL CHLORIDE

. Waste code: F001
. Waste name: THE FOLLOWING SPENT HALOGENATED SOLVENTS USED IN DEGREASING: TETRACHLOROETHYLENE, TRICHLORETHYLENE, METHYLENE CHLORIDE, 1,1,1-TRICHLOROETHANE, CARBON TETRACHLORIDE AND CHLORINATED FLUOROCARBONS; ALL SPENT SOLVENT MIXTURES/BLENDS USED IN DEGREASING CONTAINING, BEFORE USE, A TOTAL OF TEN PERCENT OR MORE (BY VOLUME) OF ONE OR MORE OF THE ABOVE HALOGENATED SOLVENTS OR THOSE SOLVENTS LISTED IN F002, F004, AND F005; AND STILL BOTTOMS FROM THE RECOVERY OF THESE SPENT SOLVENTS AND SPENT SOLVENT MIXTURES.

. Waste code: F002
. Waste name: THE FOLLOWING SPENT HALOGENATED SOLVENTS: TETRACHLOROETHYLENE, METHYLENE CHLORIDE, TRICHLOROETHYLENE, 1,1,1-TRICHLOROETHANE, CHLOROBENZENE, 1,1,2-TRICHLORO-1,2,2-TRIFLUOROETHANE, ORTHO-DICHLOROBENZENE, TRICHLOROFLUOROMETHANE, AND 1,1,2, TRICHLOROETHANE; ALL SPENT SOLVENT MIXTURES/BLENDS CONTAINING, BEFORE USE, A TOTAL OF TEN PERCENT OR MORE (BY VOLUME) OF ONE OR MORE OF THE ABOVE HALOGENATED SOLVENTS OR THOSE SOLVENTS LISTED IN F001, F004, AND F005; AND STILL BOTTOMS FROM THE RECOVERY OF THESE SPENT SOLVENTS AND SPENT SOLVENT MIXTURES.

. Waste code: F003
. Waste name: THE FOLLOWING SPENT NONHALOGENATED SOLVENTS: XYLENE, ACETONE, ETHYL ACETATE, ETHYL BENZENE, ETHYL ETHER, METHYL ISOBUTYL KETONE, N-BUTYL ALCOHOL, CYCLOHEXANONE, AND METHANOL; ALL SPENT SOLVENT MIXTURES/BLENDS CONTAINING, BEFORE USE, ONLY THE ABOVE SPENT NONHALOGENATED SOLVENTS; AND ALL SPENT SOLVENT MIXTURES/BLENDS CONTAINING, BEFORE USE, ONE OR MORE OF THE ABOVE NONHALOGENATED SOLVENTS, AND A TOTAL OF TEN PERCENT OR MORE (BY VOLUME) OF ONE OR MORE OF THOSE SOLVENTS LISTED IN F001, F002, F004, AND F005; AND STILL BOTTOMS FROM THE RECOVERY OF THESE SPENT SOLVENTS AND SPENT SOLVENT MIXTURES.

Date form received by agency: 04/21/2004
Site name: MOTOROLA INC

MOTOROLA, INC. (52ND STREET PLANT) (Continued) **1000341784**

Classification: Large Quantity Generator

. Waste code: D021
. Waste name: CHLOROBENZENE

. Waste code: D022
. Waste name: CHLOROFORM

. Waste code: D028
. Waste name: 1,2-DICHLOROETHANE

. Waste code: D029
. Waste name: 1,1-DICHLOROETHYLENE

. Waste code: D040
. Waste name: TRICHLORETHYLENE

. Waste code: D043
. Waste name: VINYL CHLORIDE

. Waste code: F001
. Waste name: THE FOLLOWING SPENT HALOGENATED SOLVENTS USED IN DEGREASING: TETRACHLOROETHYLENE, TRICHLORETHYLENE, METHYLENE CHLORIDE, 1,1,1-TRICHLOROETHANE, CARBON TETRACHLORIDE AND CHLORINATED FLUOROCARBONS; ALL SPENT SOLVENT MIXTURES/BLENDS USED IN DEGREASING CONTAINING, BEFORE USE, A TOTAL OF TEN PERCENT OR MORE (BY VOLUME) OF ONE OR MORE OF THE ABOVE HALOGENATED SOLVENTS OR THOSE SOLVENTS LISTED IN F002, F004, AND F005; AND STILL BOTTOMS FROM THE RECOVERY OF THESE SPENT SOLVENTS AND SPENT SOLVENT MIXTURES.

. Waste code: F002
. Waste name: THE FOLLOWING SPENT HALOGENATED SOLVENTS: TETRACHLOROETHYLENE, METHYLENE CHLORIDE, TRICHLOROETHYLENE, 1,1,1-TRICHLOROETHANE, CHLOROBENZENE, 1,1,2-TRICHLORO-1,2,2-TRIFLUOROETHANE, ORTHO-DICHLOROBENZENE, TRICHLOROFLUOROMETHANE, AND 1,1,2, TRICHLOROETHANE; ALL SPENT SOLVENT MIXTURES/BLENDS CONTAINING, BEFORE USE, A TOTAL OF TEN PERCENT OR MORE (BY VOLUME) OF ONE OR MORE OF THE ABOVE HALOGENATED SOLVENTS OR THOSE SOLVENTS LISTED IN F001, F004, AND F005; AND STILL BOTTOMS FROM THE RECOVERY OF THESE SPENT SOLVENTS AND SPENT SOLVENT MIXTURES.

. Waste code: F003
. Waste name: THE FOLLOWING SPENT NONHALOGENATED SOLVENTS: XYLENE, ACETONE, ETHYL ACETATE, ETHYL BENZENE, ETHYL ETHER, METHYL ISOBUTYL KETONE, N-BUTYL ALCOHOL, CYCLOHEXANONE, AND METHANOL; ALL SPENT SOLVENT MIXTURES/BLENDS CONTAINING, BEFORE USE, ONLY THE ABOVE SPENT NONHALOGENATED SOLVENTS; AND ALL SPENT SOLVENT MIXTURES/BLENDS CONTAINING, BEFORE USE, ONE OR MORE OF THE ABOVE NONHALOGENATED SOLVENTS, AND A TOTAL OF TEN PERCENT OR MORE (BY VOLUME) OF ONE OR MORE OF THOSE SOLVENTS LISTED IN F001, F002, F004, AND F005; AND STILL BOTTOMS FROM THE RECOVERY OF THESE SPENT SOLVENTS AND SPENT SOLVENT MIXTURES.

Date form received by agency: 03/03/2004
Site name: MOTOROLA
Classification: Large Quantity Generator

MOTOROLA, INC. (52ND STREET PLANT) (Continued) **1000341784**

. Waste code: D021
. Waste name: CHLOROBENZENE

. Waste code: D022
. Waste name: CHLOROFORM

. Waste code: D028
. Waste name: 1,2-DICHLOROETHANE

. Waste code: D029
. Waste name: 1,1-DICHLOROETHYLENE

. Waste code: D039
. Waste name: TETRACHLOROETHYLENE

. Waste code: D040
. Waste name: TRICHLORETHYLENE

. Waste code: F001
. Waste name: THE FOLLOWING SPENT HALOGENATED SOLVENTS USED IN DEGREASING: TETRACHLOROETHYLENE, TRICHLORETHYLENE, METHYLENE CHLORIDE, 1,1,1-TRICHLOROETHANE, CARBON TETRACHLORIDE AND CHLORINATED FLUOROCARBONS; ALL SPENT SOLVENT MIXTURES/BLENDS USED IN DEGREASING CONTAINING, BEFORE USE, A TOTAL OF TEN PERCENT OR MORE (BY VOLUME) OF ONE OR MORE OF THE ABOVE HALOGENATED SOLVENTS OR THOSE SOLVENTS LISTED IN F002, F004, AND F005; AND STILL BOTTOMS FROM THE RECOVERY OF THESE SPENT SOLVENTS AND SPENT SOLVENT MIXTURES.

. Waste code: F002
. Waste name: THE FOLLOWING SPENT HALOGENATED SOLVENTS: TETRACHLOROETHYLENE, METHYLENE CHLORIDE, TRICHLOROETHYLENE, 1,1,1-TRICHLOROETHANE, CHLOROBENZENE, 1,1,2-TRICHLORO-1,2,2-TRIFLUOROETHANE, ORTHO-DICHLOROBENZENE, TRICHLOROFLUOROMETHANE, AND 1,1,2, TRICHLOROETHANE; ALL SPENT SOLVENT MIXTURES/BLENDS CONTAINING, BEFORE USE, A TOTAL OF TEN PERCENT OR MORE (BY VOLUME) OF ONE OR MORE OF THE ABOVE HALOGENATED SOLVENTS OR THOSE SOLVENTS LISTED IN F001, F004, AND F005; AND STILL BOTTOMS FROM THE RECOVERY OF THESE SPENT SOLVENTS AND SPENT SOLVENT MIXTURES.

. Waste code: F003
. Waste name: THE FOLLOWING SPENT NONHALOGENATED SOLVENTS: XYLENE, ACETONE, ETHYL ACETATE, ETHYL BENZENE, ETHYL ETHER, METHYL ISOBUTYL KETONE, N-BUTYL ALCOHOL, CYCLOHEXANONE, AND METHANOL; ALL SPENT SOLVENT MIXTURES/BLENDS CONTAINING, BEFORE USE, ONLY THE ABOVE SPENT NONHALOGENATED SOLVENTS; AND ALL SPENT SOLVENT MIXTURES/BLENDS CONTAINING, BEFORE USE, ONE OR MORE OF THE ABOVE NONHALOGENATED SOLVENTS, AND A TOTAL OF TEN PERCENT OR MORE (BY VOLUME) OF ONE OR MORE OF THOSE SOLVENTS LISTED IN F001, F002, F004, AND F005; AND STILL BOTTOMS FROM THE RECOVERY OF THESE SPENT SOLVENTS AND SPENT SOLVENT MIXTURES.

Date form received by agency: 01/23/2004
Site name: FREESCALE SEMINCONDUCTOR INC
Classification: Large Quantity Generator

Date form received by agency: 09/11/2002
Site name: MOTOROLA INC

MOTOROLA, INC. (52ND STREET PLANT) (Continued) **1000341784**

Classification: Large Quantity Generator

Date form received by agency: 02/13/2002
Site name: MOTOROLA
Classification: Large Quantity Generator

. Waste code: D001
. Waste name: IGNITABLE WASTE

. Waste code: D021
. Waste name: CHLOROBENZENE

. Waste code: D022
. Waste name: CHLOROFORM

. Waste code: D029
. Waste name: 1,1-DICHLOROETHYLENE

. Waste code: D035
. Waste name: METHYL ETHYL KETONE

. Waste code: D039
. Waste name: TETRACHLOROETHYLENE

. Waste code: D040
. Waste name: TRICHLORETHYLENE

. Waste code: D043
. Waste name: VINYL CHLORIDE

. Waste code: F001
. Waste name: THE FOLLOWING SPENT HALOGENATED SOLVENTS USED IN DEGREASING: TETRACHLOROETHYLENE, TRICHLORETHYLENE, METHYLENE CHLORIDE, 1,1,1-TRICHLOROETHANE, CARBON TETRACHLORIDE AND CHLORINATED FLUOROCARBONS; ALL SPENT SOLVENT MIXTURES/BLENDS USED IN DEGREASING CONTAINING, BEFORE USE, A TOTAL OF TEN PERCENT OR MORE (BY VOLUME) OF ONE OR MORE OF THE ABOVE HALOGENATED SOLVENTS OR THOSE SOLVENTS LISTED IN F002, F004, AND F005; AND STILL BOTTOMS FROM THE RECOVERY OF THESE SPENT SOLVENTS AND SPENT SOLVENT MIXTURES.

. Waste code: F002
. Waste name: THE FOLLOWING SPENT HALOGENATED SOLVENTS: TETRACHLOROETHYLENE, METHYLENE CHLORIDE, TRICHLOROETHYLENE, 1,1,1-TRICHLOROETHANE, CHLOROBENZENE, 1,1,2-TRICHLORO-1,2,2-TRIFLUOROETHANE, ORTHO-DICHLOROBENZENE, TRICHLOROFLUOROMETHANE, AND 1,1,2, TRICHLOROETHANE; ALL SPENT SOLVENT MIXTURES/BLENDS CONTAINING, BEFORE USE, A TOTAL OF TEN PERCENT OR MORE (BY VOLUME) OF ONE OR MORE OF THE ABOVE HALOGENATED SOLVENTS OR THOSE SOLVENTS LISTED IN F001, F004, AND F005; AND STILL BOTTOMS FROM THE RECOVERY OF THESE SPENT SOLVENTS AND SPENT SOLVENT MIXTURES.

. Waste code: F003
. Waste name: THE FOLLOWING SPENT NONHALOGENATED SOLVENTS: XYLENE, ACETONE, ETHYL ACETATE, ETHYL BENZENE, ETHYL ETHER, METHYL ISOBUTYL KETONE, N-BUTYL ALCOHOL, CYCLOHEXANONE, AND METHANOL; ALL SPENT SOLVENT MIXTURES/BLENDS CONTAINING, BEFORE USE, ONLY THE ABOVE SPENT NONHALOGENATED SOLVENTS; AND ALL SPENT SOLVENT MIXTURES/BLENDS

MOTOROLA, INC. (52ND STREET PLANT) (Continued) **1000341784**

CONTAINING, BEFORE USE, ONE OR MORE OF THE ABOVE NONHALOGENATED SOLVENTS, AND A TOTAL OF TEN PERCENT OR MORE (BY VOLUME) OF ONE OR MORE OF THOSE SOLVENTS LISTED IN F001, F002, F004, AND F005; AND STILL BOTTOMS FROM THE RECOVERY OF THESE SPENT SOLVENTS AND SPENT SOLVENT MIXTURES.

Date form received by agency: 02/15/2001
Site name: MOTOROLA-PHOENIX
Classification: Large Quantity Generator

Date form received by agency: 02/24/1998
Site name: MOTOROLA
Classification: Large Quantity Generator

Date form received by agency: 02/27/1996
Site name: MOTOROLA
Classification: Large Quantity Generator

Date form received by agency: 03/01/1994
Site name: MOTOROLA
Classification: Large Quantity Generator

Date form received by agency: 07/23/1993
Site name: MOTOROLA INC
Classification: Large Quantity Generator

Date form received by agency: 02/28/1992
Site name: MOTOROLA, INC.
Classification: Large Quantity Generator

Date form received by agency: 03/30/1990
Site name: MOTOROLA, INC.
Classification: Large Quantity Generator

Biennial Reports:

Last Biennial Reporting Year: 2013

Annual Waste Handled:
Waste code: F001
Waste name: THE FOLLOWING SPENT HALOGENATED SOLVENTS USED IN DEGREASING: TETRACHLOROETHYLENE, TRICHLOROETHYLENE, METHYLENE CHLORIDE, 1,1,1-TRICHLOROETHANE, CARBON TETRACHLORIDE, AND CHLORINATED FLUOROCARBONS; ALL SPENT SOLVENT MIXTURES/BLENDS USED IN DEGREASING CONTAINING, BEFORE USE, A TOTAL OF TEN PERCENT OR MORE (BY VOLUME) OF ONE OR MORE OF THE ABOVE HALOGENATED SOLVENTS OR THOSE SOLVENTS LISTED IN F002, F004, AND F005, AND STILL BOTTOMS FROM THE RECOVERY OF THESE SPENT SOLVENTS AND SPENT SOLVENT MIXTURES.
Amount (Lbs): 11120

Corrective Action Summary:
Event date: 01/01/1982
Event: CMS Imposition

Event date: 01/01/1982
Event: RFA Determination Of Need For An RFI, RFI is Necessary;

MOTOROLA, INC. (52ND STREET PLANT) (Continued) **1000341784**

Event date: 01/01/1982
Event: RFI Imposition

Event date: 01/01/1983
Event: Stabilization Construction Completed

Event date: 01/01/1983
Event: Stabilization Measures Implemented, Primary measure is source removal and/or treatment (e.g., soil or waste excavation, in-situ soil treatment, off-site treatment).

Event date: 01/01/1984
Event: RFI Workplan Approved

Event date: 08/13/1986
Event: RFA Completed, Assessment was an RFA.

Event date: 06/30/1987
Event: RFI Approved

Event date: 01/01/1988
Event: CMS Approved

Event date: 09/30/1988
Event: Date For Remedy Selection (CM Imposed)

Event date: 01/01/1989
Event: Corrective Measures Design Approved

Event date: 01/01/1989
Event: CMI Workplan Approved

Event date: 12/01/1991
Event: Certification Of Remedy Completion Or Construction Completion

Event date: 09/27/1994
Event: Stabilization Measures Evaluation,This facility is not amenable to stabilization activity at the present time for reasons other than 1- it appears to be technically infeasible or inappropriate (NF) or 2- there is a lack of technical information (IN). Reasons for this conclusion may be the status of closure at the facility, the degree of risk, timing considerations, the status of corrective action work at the facility, or other administrative considerations.

Event date: 09/27/1994
Event: CA Prioritization, Facility or area was assigned a high corrective action priority.

Event date: 01/01/1996
Event: CA Responsibility Referred To A Non-RCRA Federal Authority, Corrective Action at the facility or area referred to CERCLA.

Event date: 04/01/1999
Event: Current Human Exposures under Control, Yes, Current Human Exposures Under Control has been verified. Based on a review of information contained in the EI determination, current human exposures are expected to be under control at the facility under current and

MOTOROLA, INC. (52ND STREET PLANT) (Continued) **1000341784**

reasonably expected conditions. This determination will be re-evaluated when the Agency/State becomes aware of significant changes at the facility.

Event date: 04/01/1999
Event: Igration of Contaminated Groundwater under Control, More information is needed to make a determination.

Event date: 02/08/2001
Event: Igration of Contaminated Groundwater under Control, Unacceptable migration of contaminated groundwater is observed or expected.

Event date: 09/27/2001
Event: Igration of Contaminated Groundwater under Control, Unacceptable migration of contaminated groundwater is observed or expected.

Event date: 09/27/2001
Event: Current Human Exposures under Control, More information is needed to make a determination.

Event date: 09/11/2003
Event: Igration of Contaminated Groundwater under Control, Yes, Migration of Contaminated Groundwater Under Control has been verified. Based on a review of information contained in the EI determination, it has been determined that migration of contaminated groundwater is under control at the facility. Specifically, this determination indicates that the migration of contaminated groundwater is under control, and that monitoring will be conducted to confirm that contaminated groundwater remains within the existing area of contaminated groundwater. This determination will be re-evaluated when the Agency becomes aware of significant changes at the facility.

Event date: 09/19/2005
Event: Current Human Exposures under Control, Yes, Current Human Exposures Under Control has been verified. Based on a review of information contained in the EI determination, current human exposures are expected to be under control at the facility under current and reasonably expected conditions. This determination will be re-evaluated when the Agency/State becomes aware of significant changes at the facility.

Facility Has Received Notices of Violations:
Regulation violated: F - GTG
Area of violation: Generators - Pre-transport
Date violation determined: 03/16/2001
Date achieved compliance: 05/22/2001
Violation lead agency: EPA
Enforcement action: Not reported
Enforcement action date: 04/19/2001
Enf. disposition status: Not reported
Enf. disp. status date: Not reported
Enforcement lead agency: EPA
Proposed penalty amount: Not reported
Final penalty amount: Not reported
Paid penalty amount: Not reported

Regulation violated: F - 262.30-34.C

MOTOROLA, INC. (52ND STREET PLANT) (Continued) **1000341784**

Area of violation: Generators - General
Date violation determined: 03/16/2001
Date achieved compliance: 03/20/2001
Violation lead agency: EPA
Enforcement action: WRITTEN INFORMAL
Enforcement action date: 05/08/2001
Enf. disposition status: Not reported
Enf. disp. status date: Not reported
Enforcement lead agency: EPA
Proposed penalty amount: Not reported
Final penalty amount: Not reported
Paid penalty amount: Not reported

Regulation violated: F - GTG
Area of violation: Generators - Pre-transport
Date violation determined: 03/16/2001
Date achieved compliance: 05/22/2001
Violation lead agency: EPA
Enforcement action: WRITTEN INFORMAL
Enforcement action date: 05/08/2001
Enf. disposition status: Not reported
Enf. disp. status date: Not reported
Enforcement lead agency: EPA
Proposed penalty amount: Not reported
Final penalty amount: Not reported
Paid penalty amount: Not reported

Regulation violated: F - 262.30-34.C
Area of violation: Generators - General
Date violation determined: 03/16/2001
Date achieved compliance: 03/20/2001
Violation lead agency: EPA
Enforcement action: Not reported
Enforcement action date: 04/19/2001
Enf. disposition status: Not reported
Enf. disp. status date: Not reported
Enforcement lead agency: EPA
Proposed penalty amount: Not reported
Final penalty amount: Not reported
Paid penalty amount: Not reported

Regulation violated: F - GMC
Area of violation: Generators - Pre-transport
Date violation determined: 05/08/1998
Date achieved compliance: 09/24/1998
Violation lead agency: State
Enforcement action: WRITTEN INFORMAL
Enforcement action date: 06/19/1998
Enf. disposition status: Not reported
Enf. disp. status date: Not reported
Enforcement lead agency: State
Proposed penalty amount: Not reported
Final penalty amount: Not reported
Paid penalty amount: Not reported

Regulation violated: FR - 262.50-60
Area of violation: Generators - General

MOTOROLA, INC. (52ND STREET PLANT) (Continued) **1000341784**

Date violation determined: 02/13/1992
Date achieved compliance: 01/25/1995
Violation lead agency: State
Enforcement action: Not reported
Enforcement action date: Not reported
Enf. disposition status: Not reported
Enf. disp. status date: Not reported
Enforcement lead agency: Not reported
Proposed penalty amount: Not reported
Final penalty amount: Not reported
Paid penalty amount: Not reported

Regulation violated: FR - 262.10-12.A
Area of violation: Generators - General
Date violation determined: 02/13/1992
Date achieved compliance: 01/25/1995
Violation lead agency: State
Enforcement action: Not reported
Enforcement action date: Not reported
Enf. disposition status: Not reported
Enf. disp. status date: Not reported
Enforcement lead agency: Not reported
Proposed penalty amount: Not reported
Final penalty amount: Not reported
Paid penalty amount: Not reported

Regulation violated: FR - 262.10-12.A
Area of violation: Generators - General
Date violation determined: 09/19/1984
Date achieved compliance: 11/13/1984
Violation lead agency: State
Enforcement action: WRITTEN INFORMAL
Enforcement action date: 09/26/1984
Enf. disposition status: Not reported
Enf. disp. status date: Not reported
Enforcement lead agency: State
Proposed penalty amount: Not reported
Final penalty amount: Not reported
Paid penalty amount: Not reported

Evaluation Action Summary:
Evaluation date: 03/20/2012
Evaluation: COMPLIANCE EVALUATION INSPECTION ON-SITE
Area of violation: Not reported
Date achieved compliance: Not reported
Evaluation lead agency: State

Evaluation date: 03/16/2001
Evaluation: COMPLIANCE EVALUATION INSPECTION ON-SITE
Area of violation: Generators - General
Date achieved compliance: 03/20/2001
Evaluation lead agency: EPA

Evaluation date: 03/16/2001
Evaluation: COMPLIANCE EVALUATION INSPECTION ON-SITE
Area of violation: Not reported
Date achieved compliance: Not reported

MOTOROLA, INC. (52ND STREET PLANT) (Continued) **1000341784**

Evaluation lead agency: State

Evaluation date: 03/16/2001
Evaluation: COMPLIANCE EVALUATION INSPECTION ON-SITE
Area of violation: Generators - Pre-transport
Date achieved compliance: 05/22/2001
Evaluation lead agency: EPA

Evaluation date: 05/08/1998
Evaluation: FOCUSED COMPLIANCE INSPECTION
Area of violation: Generators - Pre-transport
Date achieved compliance: 09/24/1998
Evaluation lead agency: State

Evaluation date: 01/25/1995
Evaluation: NOT A SIGNIFICANT NON-COMPLIER
Area of violation: Not reported
Date achieved compliance: Not reported
Evaluation lead agency: State

Evaluation date: 02/13/1992
Evaluation: SIGNIFICANT NON-COMPLIER
Area of violation: Not reported
Date achieved compliance: Not reported
Evaluation lead agency: State

Evaluation date: 01/22/1992
Evaluation: COMPLIANCE EVALUATION INSPECTION ON-SITE
Area of violation: Generators - General
Date achieved compliance: 01/25/1995
Evaluation lead agency: State

Evaluation date: 09/19/1984
Evaluation: NON-FINANCIAL RECORD REVIEW
Area of violation: Generators - General
Date achieved compliance: 11/13/1984
Evaluation lead agency: State

US ENG CONTROLS:
EPA ID: AZD009004177
Site ID: 0900517
Name: MOTOROLA, INC. (52ND STREET PLANT)
Address: 5005 E MCDOWELL RD
PHOENIX, AZ 85008
EPA Region: 09
County: MARICOPA
Event Code: Not reported
Actual Date: 09/30/1999
Contact Name: Not reported
Contact Phone and Ext: Not reported
Latitude: Not reported
Longitude: Not reported

Action ID: 002
Action Name: Explanation Of Significant Differences
Action Completion date: 09/10/1999
Operable Unit: 02
Contaminated Media : Groundwater

MOTOROLA, INC. (52ND STREET PLANT) (Continued) **1000341784**

Engineering Control: Discharge
Contact Name: Not reported
Contact Phone and Ext: Not reported
Latitude: Not reported
Longitude: Not reported

Action ID: 002
Action Name: Explanation Of Significant Differences
Action Completion date: 09/10/1999
Operable Unit: 02
Contaminated Media : Groundwater
Engineering Control: Flocculation
Contact Name: Not reported
Contact Phone and Ext: Not reported
Latitude: Not reported
Longitude: Not reported

Action ID: 002
Action Name: Explanation Of Significant Differences
Action Completion date: 09/10/1999
Operable Unit: 02
Contaminated Media : Groundwater
Engineering Control: Hydraulic Control
Contact Name: Not reported
Contact Phone and Ext: Not reported
Latitude: Not reported
Longitude: Not reported

Action ID: 002
Action Name: Explanation Of Significant Differences
Action Completion date: 09/10/1999
Operable Unit: 02
Contaminated Media : Groundwater
Engineering Control: Liquid Phase Carbon Adsorption
Contact Name: Not reported
Contact Phone and Ext: Not reported
Latitude: Not reported
Longitude: Not reported

Action ID: 002
Action Name: Explanation Of Significant Differences
Action Completion date: 09/10/1999
Operable Unit: 02
Contaminated Media : Groundwater
Engineering Control: Operations & Maintenance (O&M)
Contact Name: Not reported
Contact Phone and Ext: Not reported
Latitude: Not reported
Longitude: Not reported

Action ID: 002
Action Name: Explanation Of Significant Differences
Action Completion date: 09/10/1999
Operable Unit: 02
Contaminated Media : Groundwater
Engineering Control: Pump And Treat
Contact Name: Not reported

MOTOROLA, INC. (52ND STREET PLANT) (Continued) **1000341784**

Contact Phone and Ext: Not reported
Latitude: Not reported
Longitude: Not reported

Action ID: 002
Action Name: Explanation Of Significant Differences
Action Completion date: 09/10/1999
Operable Unit: 02
Contaminated Media : Groundwater
Engineering Control: UV Oxidation
Contact Name: Not reported
Contact Phone and Ext: Not reported
Latitude: Not reported
Longitude: Not reported

Action ID: 001
Action Name: RECORD OF DECISION
Action Completion date: 09/30/1988
Operable Unit: 01
Contaminated Media : Groundwater
Engineering Control: Air Stripping
Contact Name: Not reported
Contact Phone and Ext: Not reported
Latitude: Not reported
Longitude: Not reported

Action ID: 001
Action Name: RECORD OF DECISION
Action Completion date: 09/30/1988
Operable Unit: 01
Contaminated Media : Groundwater
Engineering Control: Extraction
Contact Name: Not reported
Contact Phone and Ext: Not reported
Latitude: Not reported
Longitude: Not reported

Action ID: 001
Action Name: RECORD OF DECISION
Action Completion date: 09/30/1988
Operable Unit: 01
Contaminated Media : Groundwater
Engineering Control: Reuse as Process Water
Contact Name: Not reported
Contact Phone and Ext: Not reported
Latitude: Not reported
Longitude: Not reported

Action ID: 001
Action Name: RECORD OF DECISION
Action Completion date: 09/30/1988
Operable Unit: 01
Contaminated Media : Soil
Engineering Control: Soil Vapor Extraction (in-situ)
Contact Name: Not reported
Contact Phone and Ext: Not reported
Latitude: Not reported

MOTOROLA, INC. (52ND STREET PLANT) (Continued) **1000341784**

Longitude: Not reported

Action ID: 002
Action Name: RECORD OF DECISION
Action Completion date: 07/21/1994
Operable Unit: 02
Contaminated Media : Groundwater
Engineering Control: Air Stripping
Contact Name: Not reported
Contact Phone and Ext: Not reported
Latitude: Not reported
Longitude: Not reported

Action ID: 002
Action Name: RECORD OF DECISION
Action Completion date: 07/21/1994
Operable Unit: 02
Contaminated Media : Groundwater
Engineering Control: Monitoring
Contact Name: Not reported
Contact Phone and Ext: Not reported
Latitude: Not reported
Longitude: Not reported

Action ID: 002
Action Name: RECORD OF DECISION
Action Completion date: 07/21/1994
Operable Unit: 02
Contaminated Media : Groundwater
Engineering Control: Reinjection
Contact Name: Not reported
Contact Phone and Ext: Not reported
Latitude: Not reported
Longitude: Not reported

Action ID: 002
Action Name: RECORD OF DECISION
Action Completion date: 07/21/1994
Operable Unit: 02
Contaminated Media : Groundwater
Engineering Control: Residuals Disposal
Contact Name: Not reported
Contact Phone and Ext: Not reported
Latitude: Not reported
Longitude: Not reported

UST:
Facility ID: 0-003318
Owner: MOTOROLA INC
Latitude: 33.463425
Longitude: 111.972536

Tank ID: 1
Date Closed: 09/15/1988
Closure Type: Perm Removal

MOTOROLA, INC. (52ND STREET PLANT) (Continued) **1000341784**

Tank ID: 2
Date Closed: 09/15/1988
Closure Type: **Perm Removal**

Tank ID: 3
Date Closed: 09/15/1988
Closure Type: **Perm Removal**

Tank ID: 4
Date Closed: 09/15/1988
Closure Type: **Perm Removal**

ROD:

Full-text of USEPA Record of Decision(s) is available from EDR.

PRP:

PRP name:
ADOBEAIR INC
ALLIEDSIGNAL, INC.
ALLIEDSIGNAL, INC.
ALLIEDSIGNAL, INC.
ALLIEDSIGNAL, INC.
ARIZONA PUBLIC SERVICE COMPANY
ARIZONA PUBLIC SERVICE COMPANY
ARIZONA PUBLIC SERVICE COMPANY
ARVIN MERITOR, INC
BDR LIQUIDATING
CITY OF PHOENIX
CITY OF PHOENIX
CITY OF PHOENIX
COOPER INDUSTRIES, INC
FEDERAL COMPRESS & WAREHOUSE COMPANY, INC.
FREESCALE SEMICONDUCTOR, INC.
FREESCALE SEMICONDUCTOR, INC.
HONEYWELL, INC.
HONEYWELL, INC.
HONEYWELL, INC.
HONEYWELL, INC.
ITT CANNON
JORAY CORPORATION
JORAY CORPORATION
MOTOROLA INC
MOTOROLA INC
MOTOROLA INC
MOTOROLA INC
MOTOROLA INC
MOTOROLA INC
MOTOROLA INC
PAUL MCCOY'S LAUNDRY AND DRY CLEANERS, INC.
PAUL MCCOY'S LAUNDRY AND DRY CLEANERS, INC.
PAUL MCCOY'S LAUNDRY AND DRY CLEANERS, INC.
PHOENIX MANUFACTURING INC
PHOENIX NEWSPAPERS, INC.
PHOENIX NEWSPAPERS, INC.
PINNACLE WEST CAPITAL CORPORATION
PINNACLE WEST CAPITAL CORPORATION
SALT RIVER PROJECT

MOTOROLA, INC. (52ND STREET PLANT) (Continued) **1000341784**

STATE OF ARIZONA
TIERNAY PROPERTIES, INC.
UNION PACIFIC CORPORATION
WALKER POWER SYSTEMS
WALKER POWER SYSTEMS INC

NY MANIFEST:

EPA ID:	AZD009004177
Country:	USA
Location Address 1:	5005 EAST MCDOWELL ROAD
Location Address 2:	Not reported
Location City:	PHOENIX
Location State:	AZ
Location Zip Code:	85008
Location Zip Code 4:	Not reported

Mailing Info:

Name:	MOTOROLA INCORPORATED
Contact:	MOTOROLA INCORPORATED
Address:	5005 EAST MCDOWELL RD-M/D E112
City/State/Zip:	PHOENIX, AZ 85008
Country:	USA
Phone:	602-244-3962

Manifest:

Document ID:	NYA5462235
Manifest Status:	Completed copy
Trans1 State ID:	NY-X17593
Trans2 State ID:	Not reported
Generator Ship Date:	07/27/1987
Trans1 Recv Date:	07/27/1987
Trans2 Recv Date:	/ /
TSD Site Recv Date:	08/03/1987
Part A Recv Date:	08/03/1987
Part B Recv Date:	08/06/1987
Generator EPA ID:	AZD009004177
Trans1 EPA ID:	NYD980769947
Trans2 EPA ID:	Not reported
TSDF ID:	NYD000632372
Waste Code:	D001 - NON-LISTED IGNITABLE WASTES
Quantity:	00050
Units:	P - Pounds
Number of Containers:	002
Container Type:	DM - Metal drums, barrels
Handling Method:	T Chemical, physical, or biological treatment.
Specific Gravity:	100
Year:	1987

AZ MANIFEST:

Report Year:	2010
EPA Id:	AZD009004177
Business Type:	Not reported
Mailing Address:	Not reported
Mailing City,St,Zip:	Not reported
Contact Name:	Not reported

MOTOROLA, INC. (52ND STREET PLANT) (Continued) **1000341784**

Contact Phone:	Not reported
Management Methods:	The site receiving this waste stored/bulked and transferred the waste with no treatment or recovery (H010-H129), fuel blending (H061), or disposal (H131-H135) at that receiving site.
Date Generator Signed the Manifest:	Not reported
Transporter EPA Id Number:	Not reported
Date Transporter Signed the Manifest:	Not reported
Transporter EPA Id Number:	Not reported
TSD EPA Id Number:	Not reported
Date TSD Signed Manifest:	Not reported
DOT Id Number:	UN1993
Quantity:	287
Waste Code 1:	D001
Waste Code 2:	D018
Waste Code 3:	Not reported
Waste Code 4:	Not reported
Waste Code 5:	Not reported
Waste Code 6:	Not reported
Waste Code 7:	Not reported
Waste Code 8:	Not reported
Waste Code 9:	Not reported
Waste Code 11:	Not reported
Waste Code 12:	Not reported
Waste Code 13:	Not reported
Report Year:	2010
EPA Id:	AZD009004177
Business Type:	Not reported
Mailing Address:	Not reported
Mailing City,St,Zip:	Not reported
Contact Name:	Not reported
Contact Phone:	Not reported
Management Methods:	Other treatment (specify in comments; not reportable as H071-H124)
Date Generator Signed the Manifest:	Not reported
Transporter EPA Id Number:	Not reported
Date Transporter Signed the Manifest:	Not reported
Transporter EPA Id Number:	Not reported
TSD EPA Id Number:	Not reported
Date TSD Signed Manifest:	Not reported
DOT Id Number:	NA3077
Quantity:	10624
Waste Code 1:	F001
Waste Code 2:	Not reported
Waste Code 3:	Not reported
Waste Code 4:	Not reported
Waste Code 5:	Not reported
Waste Code 6:	Not reported
Waste Code 7:	Not reported
Waste Code 8:	Not reported
Waste Code 9:	Not reported
Waste Code 11:	Not reported
Waste Code 12:	Not reported
Waste Code 13:	Not reported
Report Year:	2011
EPA Id:	AZD009004177
Business Type:	Not reported

MOTOROLA, INC. (52ND STREET PLANT) (Continued) **1000341784**

Mailing Address:	Not reported
Mailing City,St,Zip:	Not reported
Contact Name:	Not reported
Contact Phone:	Not reported
Management Methods:	Fuel blending prior to energy recovery at another site (waste generated either on site or received from off site)
Date Generator Signed the Manifest:	Not reported
Transporter EPA Id Number:	Not reported
Date Transporter Signed the Manifest:	Not reported
Transporter EPA Id Number:	Not reported
TSD EPA Id Number:	Not reported
Date TSD Signed Manifest:	Not reported
DOT Id Number:	UN1993
Quantity:	35840
Waste Code 1:	D001
Waste Code 2:	D010
Waste Code 3:	F003
Waste Code 4:	Not reported
Waste Code 5:	Not reported
Waste Code 6:	Not reported
Waste Code 7:	Not reported
Waste Code 8:	Not reported
Waste Code 9:	Not reported
Waste Code 11:	Not reported
Waste Code 12:	Not reported
Waste Code 13:	Not reported

Report Year:	2011
EPA Id:	AZD009004177
Business Type:	Not reported
Mailing Address:	Not reported
Mailing City,St,Zip:	Not reported
Contact Name:	Not reported
Contact Phone:	Not reported
Management Methods:	H1129
Date Generator Signed the Manifest:	Not reported
Transporter EPA Id Number:	Not reported
Date Transporter Signed the Manifest:	Not reported
Transporter EPA Id Number:	Not reported
TSD EPA Id Number:	Not reported
Date TSD Signed Manifest:	Not reported
DOT Id Number:	NA3077
Quantity:	10920
Waste Code 1:	F001
Waste Code 2:	Not reported
Waste Code 3:	Not reported
Waste Code 4:	Not reported
Waste Code 5:	Not reported
Waste Code 6:	Not reported
Waste Code 7:	Not reported
Waste Code 8:	Not reported
Waste Code 9:	Not reported
Waste Code 11:	Not reported
Waste Code 12:	Not reported
Waste Code 13:	Not reported

Report Year:	2008

MOTOROLA, INC. (52ND STREET PLANT) (Continued) **1000341784**

EPA Id:	AZD009004177
Business Type:	Not reported
Mailing Address:	Not reported
Mailing City,St,Zip:	Not reported
Contact Name:	Not reported
Contact Phone:	Not reported
Management Methods:	The site receiving this waste stored/bulked and transferred the waste with no treatment or recovery (H010-H129), fuel blending (H061), or disposal (H131-H135) at that receiving site.
Date Generator Signed the Manifest:	Not reported
Transporter EPA Id Number:	Not reported
Date Transporter Signed the Manifest:	Not reported
Transporter EPA Id Number:	Not reported
TSD EPA Id Number:	Not reported
Date TSD Signed Manifest:	Not reported
DOT Id Number:	UN1993
Quantity:	2542.00
Waste Code 1:	D001
Waste Code 2:	Not reported
Waste Code 3:	Not reported
Waste Code 4:	Not reported
Waste Code 5:	Not reported
Waste Code 6:	Not reported
Waste Code 7:	Not reported
Waste Code 8:	Not reported
Waste Code 9:	Not reported
Waste Code 11:	Not reported
Waste Code 12:	Not reported
Waste Code 13:	Not reported

Report Year:	2008
EPA Id:	AZD009004177
Business Type:	Not reported
Mailing Address:	Not reported
Mailing City,St,Zip:	Not reported
Contact Name:	Not reported
Contact Phone:	Not reported
Management Methods:	Other recovery or reclamation for reuse including acid regeneration, organics recovery, etc. (specify in comments)
Date Generator Signed the Manifest:	Not reported
Transporter EPA Id Number:	Not reported
Date Transporter Signed the Manifest:	Not reported
Transporter EPA Id Number:	Not reported
TSD EPA Id Number:	Not reported
Date TSD Signed Manifest:	Not reported
DOT Id Number:	NA3077
Quantity:	12663.00
Waste Code 1:	F001
Waste Code 2:	D028
Waste Code 3:	D029
Waste Code 4:	D043
Waste Code 5:	D040
Waste Code 6:	Not reported
Waste Code 7:	Not reported
Waste Code 8:	Not reported
Waste Code 9:	Not reported
Waste Code 11:	Not reported

MOTOROLA, INC. (52ND STREET PLANT) (Continued) **1000341784**

Waste Code 12:	Not reported
Waste Code 13:	Not reported
Report Year:	2008
EPA Id:	AZD009004177
Business Type:	Not reported
Mailing Address:	Not reported
Mailing City,St,Zip:	Not reported
Contact Name:	Not reported
Contact Phone:	Not reported
Management Methods:	Not reported
Date Generator Signed the Manifest:	Not reported
Transporter EPA Id Number:	Not reported
Date Transporter Signed the Manifest:	Not reported
Transporter EPA Id Number:	Not reported
TSD EPA Id Number:	Not reported
Date TSD Signed Manifest:	Not reported
DOT Id Number:	UN1479
Quantity:	142.00
Waste Code 1:	D001
Waste Code 2:	Not reported
Waste Code 3:	Not reported
Waste Code 4:	Not reported
Waste Code 5:	Not reported
Waste Code 6:	Not reported
Waste Code 7:	Not reported
Waste Code 8:	Not reported
Waste Code 9:	Not reported
Waste Code 11:	Not reported
Waste Code 12:	Not reported
Waste Code 13:	Not reported
Report Year:	2007
EPA Id:	AZD009004177
Business Type:	Not reported
Mailing Address:	Not reported
Mailing City,St,Zip:	Not reported
Contact Name:	Not reported
Contact Phone:	Not reported
Management Methods:	Other recovery or reclamation for reuse including acid regeneration, organics recovery, etc. (specify in comments)
Date Generator Signed the Manifest:	Not reported
Transporter EPA Id Number:	Not reported
Date Transporter Signed the Manifest:	Not reported
Transporter EPA Id Number:	Not reported
TSD EPA Id Number:	Not reported
Date TSD Signed Manifest:	Not reported
DOT Id Number:	NA3077
Quantity:	13170
Waste Code 1:	D008
Waste Code 2:	Not reported
Waste Code 3:	Not reported
Waste Code 4:	Not reported
Waste Code 5:	Not reported
Waste Code 6:	Not reported
Waste Code 7:	Not reported
Waste Code 8:	Not reported

MOTOROLA, INC. (52ND STREET PLANT) (Continued) **1000341784**

Waste Code 9:	Not reported
Waste Code 11:	Not reported
Waste Code 12:	Not reported
Waste Code 13:	Not reported
Report Year:	2007
EPA Id:	AZD009004177
Business Type:	Not reported
Mailing Address:	Not reported
Mailing City,St,Zip:	Not reported
Contact Name:	Not reported
Contact Phone:	Not reported
Management Methods:	Other recovery or reclamation for reuse including acid regeneration, organics recovery, etc. (specify in comments)
Date Generator Signed the Manifest:	Not reported
Transporter EPA Id Number:	Not reported
Date Transporter Signed the Manifest:	Not reported
Transporter EPA Id Number:	Not reported
TSD EPA Id Number:	Not reported
Date TSD Signed Manifest:	Not reported
DOT Id Number:	NA3077
Quantity:	11870
Waste Code 1:	D008
Waste Code 2:	Not reported
Waste Code 3:	Not reported
Waste Code 4:	Not reported
Waste Code 5:	Not reported
Waste Code 6:	Not reported
Waste Code 7:	Not reported
Waste Code 8:	Not reported
Waste Code 9:	Not reported
Waste Code 11:	Not reported
Waste Code 12:	Not reported
Waste Code 13:	Not reported
Report Year:	2007
EPA Id:	AZD009004177
Business Type:	Not reported
Mailing Address:	Not reported
Mailing City,St,Zip:	Not reported
Contact Name:	Not reported
Contact Phone:	Not reported
Management Methods:	Other recovery or reclamation for reuse including acid regeneration, organics recovery, etc. (specify in comments)
Date Generator Signed the Manifest:	Not reported
Transporter EPA Id Number:	Not reported
Date Transporter Signed the Manifest:	Not reported
Transporter EPA Id Number:	Not reported
TSD EPA Id Number:	Not reported
Date TSD Signed Manifest:	Not reported
DOT Id Number:	NA3077
Quantity:	11870
Waste Code 1:	D029
Waste Code 2:	Not reported
Waste Code 3:	Not reported
Waste Code 4:	Not reported
Waste Code 5:	Not reported

MOTOROLA, INC. (52ND STREET PLANT) (Continued) **1000341784**

Waste Code 6:	Not reported
Waste Code 7:	Not reported
Waste Code 8:	Not reported
Waste Code 9:	Not reported
Waste Code 11:	Not reported
Waste Code 12:	Not reported
Waste Code 13:	Not reported
Report Year:	2007
EPA Id:	AZD009004177
Business Type:	Not reported
Mailing Address:	Not reported
Mailing City,St,Zip:	Not reported
Contact Name:	Not reported
Contact Phone:	Not reported
Management Methods:	Other recovery or reclamation for reuse including acid regeneration, organics recovery, etc. (specify in comments)
Date Generator Signed the Manifest:	Not reported
Transporter EPA Id Number:	Not reported
Date Transporter Signed the Manifest:	Not reported
Transporter EPA Id Number:	Not reported
TSD EPA Id Number:	Not reported
Date TSD Signed Manifest:	Not reported
DOT Id Number:	NA3077
Quantity:	11870
Waste Code 1:	D040
Waste Code 2:	Not reported
Waste Code 3:	Not reported
Waste Code 4:	Not reported
Waste Code 5:	Not reported
Waste Code 6:	Not reported
Waste Code 7:	Not reported
Waste Code 8:	Not reported
Waste Code 9:	Not reported
Waste Code 11:	Not reported
Waste Code 12:	Not reported
Waste Code 13:	Not reported
Report Year:	Not reported
EPA Id:	AZD009004177
Business Type:	O
Mailing Address:	2100 E ELLIOT RD MD EL 614
Mailing City,St,Zip:	TEMPE, AZ 85284-
Contact Name:	JEFFERY BUNTROCK
Contact Phone:	(480) 814-2004
Management Methods:	Not reported
Date Generator Signed the Manifest:	08/24/2004
Transporter EPA Id Number:	TXR000050930
Date Transporter Signed the Manifest:	08/24/2004
Transporter EPA Id Number:	TXR000050930
TSD EPA Id Number:	AZD981969504
Date TSD Signed Manifest:	08/24/2004
DOT Id Number:	UN2810
Quantity:	275.00 Pounds
Waste Code 1:	F002
Waste Code 2:	D007
Waste Code 3:	D039

MOTOROLA, INC. (52ND STREET PLANT) (Continued) **1000341784**

Waste Code 4:	D040
Waste Code 5:	Not reported
Waste Code 6:	Not reported
Waste Code 7:	Not reported
Waste Code 8:	Not reported
Waste Code 9:	Not reported
Waste Code 11:	Not reported
Waste Code 12:	Not reported
Waste Code 13:	Not reported
Report Year:	2007
EPA Id:	AZD009004177
Business Type:	Not reported
Mailing Address:	Not reported
Mailing City,St,Zip:	Not reported
Contact Name:	Not reported
Contact Phone:	Not reported
Management Methods:	Other recovery or reclamation for reuse including acid regeneration, organics recovery, etc. (specify in comments)
Date Generator Signed the Manifest:	Not reported
Transporter EPA Id Number:	Not reported
Date Transporter Signed the Manifest:	Not reported
Transporter EPA Id Number:	Not reported
TSD EPA Id Number:	Not reported
Date TSD Signed Manifest:	Not reported
DOT Id Number:	NA3077
Quantity:	13170
Waste Code 1:	D041
Waste Code 2:	Not reported
Waste Code 3:	Not reported
Waste Code 4:	Not reported
Waste Code 5:	Not reported
Waste Code 6:	Not reported
Waste Code 7:	Not reported
Waste Code 8:	Not reported
Waste Code 9:	Not reported
Waste Code 11:	Not reported
Waste Code 12:	Not reported
Waste Code 13:	Not reported
Report Year:	2007
EPA Id:	AZD009004177
Business Type:	Not reported
Mailing Address:	Not reported
Mailing City,St,Zip:	Not reported
Contact Name:	Not reported
Contact Phone:	Not reported
Management Methods:	Other recovery or reclamation for reuse including acid regeneration, organics recovery, etc. (specify in comments)
Date Generator Signed the Manifest:	Not reported
Transporter EPA Id Number:	Not reported
Date Transporter Signed the Manifest:	Not reported
Transporter EPA Id Number:	Not reported
TSD EPA Id Number:	Not reported
Date TSD Signed Manifest:	Not reported
DOT Id Number:	NA3077
Quantity:	13170

MOTOROLA, INC. (52ND STREET PLANT) (Continued) **1000341784**

Waste Code 1:	D040
Waste Code 2:	Not reported
Waste Code 3:	Not reported
Waste Code 4:	Not reported
Waste Code 5:	Not reported
Waste Code 6:	Not reported
Waste Code 7:	Not reported
Waste Code 8:	Not reported
Waste Code 9:	Not reported
Waste Code 11:	Not reported
Waste Code 12:	Not reported
Waste Code 13:	Not reported
Report Year:	2007
EPA Id:	AZD009004177
Business Type:	Not reported
Mailing Address:	Not reported
Mailing City,St,Zip:	Not reported
Contact Name:	Not reported
Contact Phone:	Not reported
Management Methods:	Other recovery or reclamation for reuse including acid regeneration, organics recovery, etc. (specify in comments)
Date Generator Signed the Manifest:	Not reported
Transporter EPA Id Number:	Not reported
Date Transporter Signed the Manifest:	Not reported
Transporter EPA Id Number:	Not reported
TSD EPA Id Number:	Not reported
Date TSD Signed Manifest:	Not reported
DOT Id Number:	NA3077
Quantity:	11870
Waste Code 1:	F001
Waste Code 2:	Not reported
Waste Code 3:	Not reported
Waste Code 4:	Not reported
Waste Code 5:	Not reported
Waste Code 6:	Not reported
Waste Code 7:	Not reported
Waste Code 8:	Not reported
Waste Code 9:	Not reported
Waste Code 11:	Not reported
Waste Code 12:	Not reported
Waste Code 13:	Not reported
Report Year:	2007
EPA Id:	AZD009004177
Business Type:	Not reported
Mailing Address:	Not reported
Mailing City,St,Zip:	Not reported
Contact Name:	Not reported
Contact Phone:	Not reported
Management Methods:	Other recovery or reclamation for reuse including acid regeneration, organics recovery, etc. (specify in comments)
Date Generator Signed the Manifest:	Not reported
Transporter EPA Id Number:	Not reported
Date Transporter Signed the Manifest:	Not reported
Transporter EPA Id Number:	Not reported
TSD EPA Id Number:	Not reported

MOTOROLA, INC. (52ND STREET PLANT) (Continued) **1000341784**

Date TSD Signed Manifest:	Not reported
DOT Id Number:	NA3077
Quantity:	11870
Waste Code 1:	D028
Waste Code 2:	Not reported
Waste Code 3:	Not reported
Waste Code 4:	Not reported
Waste Code 5:	Not reported
Waste Code 6:	Not reported
Waste Code 7:	Not reported
Waste Code 8:	Not reported
Waste Code 9:	Not reported
Waste Code 11:	Not reported
Waste Code 12:	Not reported
Waste Code 13:	Not reported
Report Year:	2007
EPA Id:	AZD009004177
Business Type:	Not reported
Mailing Address:	Not reported
Mailing City,St,Zip:	Not reported
Contact Name:	Not reported
Contact Phone:	Not reported
Management Methods:	Other recovery or reclamation for reuse including acid regeneration, organics recovery, etc. (specify in comments)
Date Generator Signed the Manifest:	Not reported
Transporter EPA Id Number:	Not reported
Date Transporter Signed the Manifest:	Not reported
Transporter EPA Id Number:	Not reported
TSD EPA Id Number:	Not reported
Date TSD Signed Manifest:	Not reported
DOT Id Number:	NA3077
Quantity:	11870
Waste Code 1:	D043
Waste Code 2:	Not reported
Waste Code 3:	Not reported
Waste Code 4:	Not reported
Waste Code 5:	Not reported
Waste Code 6:	Not reported
Waste Code 7:	Not reported
Waste Code 8:	Not reported
Waste Code 9:	Not reported
Waste Code 11:	Not reported
Waste Code 12:	Not reported
Waste Code 13:	Not reported
Report Year:	Not reported
EPA Id:	AZD009004177
Business Type:	O
Mailing Address:	2100 E ELLIOT RD MD EL 614
Mailing City,St,Zip:	TEMPE, AZ 85284-
Contact Name:	JEFFERY BUNTROCK
Contact Phone:	(480) 814-2004
Management Methods:	Not reported
Date Generator Signed the Manifest:	10/31/2005
Transporter EPA Id Number:	NYD980769947
Date Transporter Signed the Manifest:	10/31/2005

MOTOROLA, INC. (52ND STREET PLANT) (Continued) **1000341784**

Transporter EPA Id Number:	NYD980769947
TSD EPA Id Number:	Not reported
Date TSD Signed Manifest:	11/01/2005
DOT Id Number:	NA3077
Quantity:	15170.00 Pounds
Waste Code 1:	F001
Waste Code 2:	D028
Waste Code 3:	D029
Waste Code 4:	D040
Waste Code 5:	D043
Waste Code 6:	Not reported
Waste Code 7:	Not reported
Waste Code 8:	Not reported
Waste Code 9:	Not reported
Waste Code 11:	Not reported
Waste Code 12:	Not reported
Waste Code 13:	Not reported

Report Year:	Not reported
EPA Id:	AZD009004177
Business Type:	O
Mailing Address:	2100 E ELLIOT RD MD EL 614
Mailing City,St,Zip:	TEMPE, AZ 85284-
Contact Name:	JEFFERY BUNTROCK
Contact Phone:	(480) 814-2004
Management Methods:	Not reported
Date Generator Signed the Manifest:	01/14/2005
Transporter EPA Id Number:	NYD980769947
Date Transporter Signed the Manifest:	01/17/2005
Transporter EPA Id Number:	NYD980769947
TSD EPA Id Number:	Not reported
Date TSD Signed Manifest:	02/03/2005
DOT Id Number:	NA3077
Quantity:	15183.00 Pounds
Waste Code 1:	F001
Waste Code 2:	Not reported
Waste Code 3:	Not reported
Waste Code 4:	Not reported
Waste Code 5:	Not reported
Waste Code 6:	Not reported
Waste Code 7:	Not reported
Waste Code 8:	Not reported
Waste Code 9:	Not reported
Waste Code 11:	Not reported
Waste Code 12:	Not reported
Waste Code 13:	Not reported

Report Year:	Not reported
EPA Id:	AZD009004177
Business Type:	O
Mailing Address:	2100 E ELLIOT RD MD EL 614
Mailing City,St,Zip:	TEMPE, AZ 85284-
Contact Name:	JEFFERY BUNTROCK
Contact Phone:	(480) 814-2004
Management Methods:	Not reported
Date Generator Signed the Manifest:	05/09/2005
Transporter EPA Id Number:	NYD980769947

MOTOROLA, INC. (52ND STREET PLANT) (Continued) **1000341784**

Date Transporter Signed the Manifest:	05/09/2005
Transporter EPA Id Number:	NYD980769947
TSD EPA Id Number:	Not reported
Date TSD Signed Manifest:	05/24/2005
DOT Id Number:	NA3077
Quantity:	14516.00 Pounds
Waste Code 1:	F001
Waste Code 2:	D028
Waste Code 3:	D029
Waste Code 4:	D040
Waste Code 5:	D043
Waste Code 6:	Not reported
Waste Code 7:	Not reported
Waste Code 8:	Not reported
Waste Code 9:	Not reported
Waste Code 11:	Not reported
Waste Code 12:	Not reported
Waste Code 13:	Not reported

Click this hyperlink while viewing on your computer to access
11 additional AZ_MANIFEST: record(s) in the EDR Site Report.

A1
SW
< 1/8
0.021 mi.
113 ft.

TEACHER PREPARATION CHARTER HIGH SCHOOL **FINDS** **1011449078**
640 N 1ST AVE **N/A**
PHOENIX, AZ 85003

Site 1 of 6 in cluster A

Relative:
Higher

Actual:
1087 ft.

FINDS:

Registry ID: 110036083001

Environmental Interest/Information System
AZURITE (Arizona Unified Repository For Informational Tracking Of The Environment is the Arizona Department of Environmental Quality (ADEQ) database that is used for environmental enforcement and compliance reporting to the Permit and Compliance (PCS) system and to the Air Facility System Universal Interface (AFS-UI).

A2
SW
< 1/8
0.021 mi.
113 ft.

TEACHER PREPARATION CHARTER HIGH SCHOOL **AZ EMAP** **S117616772**
640 N 1ST AVE **N/A**
PHOENIX, AZ 85003

Site 2 of 6 in cluster A

Relative:
Higher

Actual:
1087 ft.

EMAP:

ID Number:	131385
Township:	Not reported
Range:	Not reported
Section:	Not reported
Quarter 1:	Not reported
Quarter 2:	Not reported
Quarter 3:	Not reported
Latitude:	33.456175470
Longitude:	-112.075506500

TEACHER PREPARATION CHARTER HIGH SCHOOL (Continued) **S117616772**

Collection Method:	GPS WITH CORRECTION < 3 METER ERROR
Place Type:	PUBLIC SCHOOL
Place Type Code:	PUBSH
Place C Code:	PP
Facility Status:	ACTIVE
End Date:	Not reported
Verified:	Y

B3 **PINNEY & LELAND** **EDR US Hist Auto Stat** **1008992146**
NE **821 N CENTRAL AVE** **N/A**
< 1/8 **PHOENIX, AZ**
0.031 mi.
163 ft. **Site 1 of 18 in cluster B**

Relative:
Higher

Actual:
1087 ft.

EDR Historical Auto Stations:

Name:	PINNEY & LELAND
Year:	1930
Type:	GASOLINE AND OIL SERVICE STATIONS

A4 **MOORE E C MRS** **EDR US Hist Cleaners** **1009124724**
SW **608 N 1ST** **N/A**
< 1/8 **PHOENIX, AZ**
0.031 mi.
166 ft. **Site 3 of 6 in cluster A**

Relative:
Higher

Actual:
1087 ft.

EDR Historical Cleaners:

Name:	MOORE E C MRS
Year:	1930
Type:	LAUNDRIESHAND

A5 **FIRST CLASS AUTO REPAIR** **AZ EMAP** **S117596209**
SW **614 N 1ST AVE** **N/A**
< 1/8 **PHOENIX, AZ 85003**
0.032 mi.
167 ft. **Site 4 of 6 in cluster A**

Relative:
Higher

Actual:
1087 ft.

EMAP:

ID Number:	114480
Township:	Not reported
Range:	Not reported
Section:	Not reported
Quarter 1:	Not reported
Quarter 2:	Not reported
Quarter 3:	Not reported
Latitude:	33.455139019
Longitude:	-112.072923836
Collection Method:	LOCATED FROM COUNTY PARCEL INFORMATION
Place Type:	AUTO/VEHICLE REPAIR FACILITY
Place Type Code:	AUTO
Place C Code:	PP
Facility Status:	NOT ACTIVE
End Date:	05/20/2011
Verified:	Y

A6 SW < 1/8 0.033 mi. 176 ft. — **FIRST CLASS AUTO REPAIR**, **610 N 1ST AVE**, **PHOENIX, AZ 85003** — **AZ EMAP** — **S117596208** / **N/A**

Site 5 of 6 in cluster A

Relative: Higher

Actual: 1087 ft.

EMAP:

ID Number:	114479
Township:	Not reported
Range:	Not reported
Section:	Not reported
Quarter 1:	Not reported
Quarter 2:	Not reported
Quarter 3:	Not reported
Latitude:	33.454985203
Longitude:	-112.072943281
Collection Method:	LOCATED FROM COUNTY PARCEL INFORMATION
Place Type:	AUTO/VEHICLE REPAIR FACILITY
Place Type Code:	AUTO
Place C Code:	PP
Facility Status:	NOT ACTIVE
End Date:	05/20/2011
Verified:	Y

A7 SW < 1/8 0.038 mi. 198 ft. — **DE BERRYS ASSOCIATED SERV STA**, **600 N 1ST AVE**, **PHOENIX, AZ** — **EDR US Hist Auto Stat** — **1008991953** / **N/A**

Site 6 of 6 in cluster A

Relative: Higher

Actual: 1087 ft.

EDR Historical Auto Stations:

Name:	DE BERRYS ASSOCIATED SERV STA
Year:	1955
Type:	AUTOMOBILE SERVICE STATIONS

B8 NNE < 1/8 0.047 mi. 246 ft. — **PEACOCK CLEANERS**, **832 N CENTRAL AVE**, **PHOENIX, AZ** — **AZ DRYCLEANERS** — **S113878091** / **N/A**

Site 2 of 18 in cluster B

Relative: Higher

Actual: 1087 ft.

DRYCLEANERS:

File Number:	Not reported
Facility Status:	Not reported
Date From:	1947
Date To:	1947
Comments:	Not reported

B9
NNE
< 1/8
0.047 mi.
246 ft.

R-A CLEANERS
832 N CENTRAL AVE
PHOENIX, AZ

AZ DRYCLEANERS **S113878263**
N/A

Site 3 of 18 in cluster B

Relative:
Higher

Actual:
1087 ft.

DRYCLEANERS:

File Number:	Not reported
Facility Status:	Not reported
Date From:	1953
Date To:	1953
Comments:	Not reported

B10
NNE
< 1/8
0.047 mi.
246 ft.

EMPIRE DRY CLEANERS
832 N CENTRAL AVE
PHOENIX, AZ

AZ DRYCLEANERS **S113877104**
N/A

Site 4 of 18 in cluster B

Relative:
Higher

Actual:
1087 ft.

DRYCLEANERS:

File Number:	Not reported
Facility Status:	Not reported
Date From:	1958
Date To:	1958
Comments:	Not reported

B11
NNE
< 1/8
0.047 mi.
246 ft.

PALMS LAUNDRY & DRY CLEANING
832 N CENTRAL AVE
PHOENIX, AZ

AZ DRYCLEANERS **S113878042**
N/A

Site 5 of 18 in cluster B

Relative:
Higher

Actual:
1087 ft.

DRYCLEANERS:

File Number:	Not reported
Facility Status:	Not reported
Date From:	1963
Date To:	1963
Comments:	Not reported

B12
NNE
< 1/8
0.047 mi.
246 ft.

JANETT CLEANERS
832 N CENTRAL AVE
PHOENIX, AZ

AZ DRYCLEANERS **S113877407**
N/A

Site 6 of 18 in cluster B

Relative:
Higher

Actual:
1087 ft.

DRYCLEANERS:

File Number:	Not reported
Facility Status:	Not reported
Date From:	1939
Date To:	1942
Comments:	Not reported

B13 NNE < 1/8 0.048 mi. 253 ft. — **SUNDANCE BROADCASTING (FORMER ST** — **AZ LUST** — **S102263679**
840 N CENTRAL AVE — **AZ EMAP** — **N/A**
PHOENIX, AZ 85004

Site 7 of 18 in cluster B

Relative: Higher

Actual: 1087 ft.

LUST:

Facility Name:	SUNDANCE BROADCASTING (FORMER ST
Facility ID:	0-008931
Facility Status:	CLOSED
Date Closed:	11/09/05
Lust Number:	4490.01
Leak Priority:	CLOSED SOIL LVL MEETS TIER1
Notification:	06/11/96

EMAP:

ID Number:	30905
Township:	Not reported
Range:	Not reported
Section:	Not reported
Quarter 1:	Not reported
Quarter 2:	Not reported
Quarter 3:	Not reported
Latitude:	33.458355255
Longitude:	-112.074448447
Collection Method:	LOCATED FROM COUNTY PARCEL INFORMATION
Place Type:	UST FACILITY
Place Type Code:	USTF
Place C Code:	PP
Facility Status:	NOT ACTIVE
End Date:	09/22/2011
Verified:	Y

B14 NNE < 1/8 0.048 mi. 253 ft. — **SUNDANCE BROADCASTING (FORMER ST** — **AZ RGA LUST** — **S114978300**
840 N CENTRAL AVE — **N/A**
PHOENIX, AZ

Site 8 of 18 in cluster B

Relative: Higher

Actual: 1087 ft.

RGA LUST:

2012	SUNDANCE BROADCASTING (FORMER ST	840 N CENTRAL AVE
2011	SUNDANCE BROADCASTING (FORMER ST	840 N CENTRAL AVE
2010	SUNDANCE BROADCASTING (FORMER ST	840 N CENTRAL AVE
2009	SUNDANCE BROADCASTING (FORMER ST	840 N CENTRAL AVE
2008	SUNDANCE BROADCASTING (FORMER ST	840 N CENTRAL AVE
2007	SUNDANCE BROADCASTING (FORMER ST	840 N CENTRAL AVE

B15 NNE < 1/8 0.058 mi. 308 ft. — **AUTO SHOP INC THE** — **RCRA-CESQG** — **1004673963**
901 N CENTRAL AVE — **FINDS** — **AZD982497984**
PHOENIX, AZ 85004

Site 9 of 18 in cluster B

Relative: Higher

Actual: 1087 ft.

RCRA-CESQG:

Date form received by agency:	01/31/1997
Facility name:	AUTO SHOP INC THE
Facility address:	901 N CENTRAL AVE PHOENIX, AZ 85004

AUTO SHOP INC THE (Continued) **1004673963**

EPA ID:	AZD982497984
Contact:	DAN DUMBAULD
Contact address:	901 N CENTRAL AVE PHOENIX, AZ 85004
Contact country:	US
Contact telephone:	(602) 256-6164
Contact email:	Not reported
EPA Region:	09
Classification:	Conditionally Exempt Small Quantity Generator
Description:	Handler: generates 100 kg or less of hazardous waste per calendar month, and accumulates 1000 kg or less of hazardous waste at any time; or generates 1 kg or less of acutely hazardous waste per calendar month, and accumulates at any time: 1 kg or less of acutely hazardous waste; or 100 kg or less of any residue or contaminated soil, waste or other debris resulting from the cleanup of a spill, into or on any land or water, of acutely hazardous waste; or generates 100 kg or less of any residue or contaminated soil, waste or other debris resulting from the cleanup of a spill, into or on any land or water, of acutely hazardous waste during any calendar month, and accumulates at any time: 1 kg or less of acutely hazardous waste; or 100 kg or less of any residue or contaminated soil, waste or other debris resulting from the cleanup of a spill, into or on any land or water, of acutely hazardous waste

Owner/Operator Summary:

Owner/operator name:	THE AUTO SHOP INC
Owner/operator address:	901 N CENTRAL AVE PHOENIX, AZ 85004
Owner/operator country:	Not reported
Owner/operator telephone:	(602) 256-6164
Legal status:	Private
Owner/Operator Type:	Owner
Owner/Op start date:	Not reported
Owner/Op end date:	Not reported

Owner/operator name:	NOT REQUIRED
Owner/operator address:	NOT REQUIRED NOT REQUIRED, ME 99999
Owner/operator country:	Not reported
Owner/operator telephone:	(415) 555-1212
Legal status:	Private
Owner/Operator Type:	Operator
Owner/Op start date:	Not reported
Owner/Op end date:	Not reported

Handler Activities Summary:

U.S. importer of hazardous waste:	No
Mixed waste (haz. and radioactive):	No
Recycler of hazardous waste:	No
Transporter of hazardous waste:	No
Treater, storer or disposer of HW:	No
Underground injection activity:	No
On-site burner exemption:	No
Furnace exemption:	No
Used oil fuel burner:	No
Used oil processor:	No

AUTO SHOP INC THE (Continued) **1004673963**

User oil refiner: No
Used oil fuel marketer to burner: No
Used oil Specification marketer: No
Used oil transfer facility: No
Used oil transporter: No

Violation Status: No violations found

FINDS:

Registry ID: 110002586194

Environmental Interest/Information System
RCRAInfo is a national information system that supports the Resource Conservation and Recovery Act (RCRA) program through the tracking of events and activities related to facilities that generate, transport, and treat, store, or dispose of hazardous waste. RCRAInfo allows RCRA program staff to track the notification, permit, compliance, and corrective action activities required under RCRA.

B16 **U-HAUL - CENTRAL AVENUE** **AZ EMAP** **S117618729**
NNE **901 N CENTRAL AVE** **N/A**
< 1/8 **PHOENIX, AZ 85004**
0.058 mi.
308 ft. **Site 10 of 18 in cluster B**

Relative:
Higher

Actual:
1087 ft.

EMAP:
ID Number: 30277
Township: Not reported
Range: Not reported
Section: Not reported
Quarter 1: Not reported
Quarter 2: Not reported
Quarter 3: Not reported
Latitude: 33.457916933
Longitude: -112.073545105
Collection Method: LOCATED FROM COUNTY PARCEL INFORMATION
Place Type: GASOLINE FILLING STATION - FLEET
Place Type Code: PFS
Place C Code: PP
Facility Status: ACTIVE
End Date: Not reported
Verified: Y

B17 **U-HAUL - CENTRAL AVENUE** **AZ UST** **U001627395**
NNE **901 N CENTRAL AVE** **N/A**
< 1/8 **PHOENIX, AZ 85004**
0.058 mi.
308 ft. **Site 11 of 18 in cluster B**

Relative:
Higher

Actual:
1087 ft.

UST:
Facility ID: 0-005227
Owner: U-HAUL INTERNATIONAL
Latitude: 33.457916
Longitude: 112.073545

U-HAUL - CENTRAL AVENUE (Continued) **U001627395**

Tank ID: 1
Date Closed: 10/30/1989
Closure Type: Perm Removal

Tank ID: 2
Date Closed: 09/01/1989
Closure Type: Perm Removal

B18 **EDR US Hist Auto Stat** **1015667887**
NNE **901 N CENTRAL AVE** **N/A**
< 1/8 **PHOENIX, AZ 85004**
0.058 mi.
308 ft. **Site 12 of 18 in cluster B**

Relative:
Higher

Actual:
1087 ft.

EDR Historical Auto Stations:

Name: AUTO SHOP
Year: 2001
Address: 901 N CENTRAL AVE

Name: AUTO SHOP
Year: 2002
Address: 901 N CENTRAL AVE

Name: THE AUTO SHOP
Year: 2003
Address: 901 N CENTRAL AVE

Name: THE AUTO SHOP INC
Year: 2004
Address: 901 N CENTRAL AVE

Name: THE AUTO SHOP INC
Year: 2005
Address: 901 N CENTRAL AVE

Name: THE AUTO SHOP INC
Year: 2007
Address: 901 N CENTRAL AVE

Name: THE AUTO SHOP INC
Year: 2008
Address: 901 N CENTRAL AVE

Name: THE AUTO SHOP INC
Year: 2009
Address: 901 N CENTRAL AVE

Name: AUTO SHOP
Year: 2010
Address: 901 N CENTRAL AVE

Name: THE AUTO SHOP
Year: 2011
Address: 901 N CENTRAL AVE

Name: THE AUTO SHOP
Year: 2012
Address: 901 N CENTRAL AVE

B19 NNE < 1/8 0.058 mi. 308 ft. | **U-HAUL - CENTRAL AVENUE** | **FINDS** | **1012166768** | **N/A**
901 N CENTRAL AVE
PHOENIX, AZ 85004

Site 13 of 18 in cluster B

Relative: Higher

Actual: 1087 ft.

FINDS:

Registry ID: 110039409459

Environmental Interest/Information System
AZURITE (Arizona Unified Repository For Informational Tracking Of The Environment is the Arizona Department of Environmental Quality (ADEQ) database that is used for environmental enforcement and compliance reporting to the Permit and Compliance (PCS) system and to the Air Facility System Universal Interface (AFS-UI).

C20 SSE < 1/8 0.061 mi. 324 ft. | **WILLIAMS CLEANERS** | **AZ DRYCLEANERS** | **S113879083** | **N/A**
706 N CENTRAL AVE
PHOENIX, AZ

Site 1 of 4 in cluster C

Relative: Higher

Actual: 1087 ft.

DRYCLEANERS:

File Number:	Not reported
Facility Status:	Not reported
Date From:	1942
Date To:	1942
Comments:	Not reported

B21 NE < 1/8 0.063 mi. 334 ft. | **COMPARTMENT A** | **AZ EMAP** | **S118034288** | **N/A**
, AZ

Site 14 of 18 in cluster B

Relative: Higher

Actual: 1087 ft.

EMAP:

ID Number:	79938
Township:	Not reported
Range:	Not reported
Section:	Not reported
Quarter 1:	Not reported
Quarter 2:	Not reported
Quarter 3:	Not reported
Latitude:	33.457721104
Longitude:	-112.073579667
Collection Method:	GPS WITH CORRECTION > 3 METERS ERROR
Place Type:	UNDERGROUND STORAGE TANK COMPARTMENT
Place Type Code:	CMPT
Place C Code:	RO
Facility Status:	ACTIVE
End Date:	Not reported
Verified:	Y

B22 **COMPARTMENT A** **AZ EMAP** **S118034287**
NE **N/A**
< 1/8 **, AZ**
0.063 mi.
334 ft. **Site 15 of 18 in cluster B**

Relative:
Higher

Actual:
1087 ft.

EMAP:

ID Number:	79937
Township:	Not reported
Range:	Not reported
Section:	Not reported
Quarter 1:	Not reported
Quarter 2:	Not reported
Quarter 3:	Not reported
Latitude:	33.457721104
Longitude:	-112.073579667
Collection Method:	GPS WITH CORRECTION > 3 METERS ERROR
Place Type:	UNDERGROUND STORAGE TANK COMPARTMENT
Place Type Code:	CMPT
Place C Code:	RO
Facility Status:	ACTIVE
End Date:	Not reported
Verified:	Y

B23 **TANK #2** **AZ EMAP** **S117996602**
NE **N/A**
< 1/8 **, AZ**
0.063 mi.
334 ft. **Site 16 of 18 in cluster B**

Relative:
Higher

Actual:
1087 ft.

EMAP:

ID Number:	51561
Township:	Not reported
Range:	Not reported
Section:	Not reported
Quarter 1:	Not reported
Quarter 2:	Not reported
Quarter 3:	Not reported
Latitude:	33.457721104
Longitude:	-112.073579667
Collection Method:	GPS WITH CORRECTION > 3 METERS ERROR
Place Type:	UNDERGROUND STORAGE TANK
Place Type Code:	UST
Place C Code:	RO
Facility Status:	ACTIVE
End Date:	Not reported
Verified:	Y

C24 **WESTWARD HO UNION STATION** **EDR US Hist Auto Stat** **1008992650**
SSE **701 N CENTRAL AV** **N/A**
< 1/8 **PHOENIX, AZ**
0.064 mi.
340 ft. **Site 2 of 4 in cluster C**

Relative:
Higher

Actual:
1087 ft.

EDR Historical Auto Stations:

Name:	WESTWARD HO UNION STATION
Year:	1968
Type:	GASOLINE STATIONS

B25 **TANK #1** **AZ EMAP** **S117996601**
NE **N/A**
< 1/8 **, AZ**
0.065 mi.
342 ft. **Site 17 of 18 in cluster B**

Relative:
Higher

Actual:
1087 ft.

EMAP:

ID Number:	51560
Township:	Not reported
Range:	Not reported
Section:	Not reported
Quarter 1:	Not reported
Quarter 2:	Not reported
Quarter 3:	Not reported
Latitude:	33.457753032
Longitude:	-112.073603116
Collection Method:	DIGITAL IMAGERY
Place Type:	UNDERGROUND STORAGE TANK
Place Type Code:	UST
Place C Code:	RO
Facility Status:	ACTIVE
End Date:	Not reported
Verified:	Y

B26 **PURVIS D K** **EDR US Hist Auto Stat** **1008992148**
NNE **920 N CENTRAL AVE** **N/A**
< 1/8 **PHOENIX, AZ**
0.069 mi.
366 ft. **Site 18 of 18 in cluster B**

Relative:
Higher

Actual:
1087 ft.

EDR Historical Auto Stations:

Name:	PURVIS D K
Year:	1930
Type:	GASOLINE AND OIL SERVICE STATIONS

D27 **NEW STATE AUTOMOTIVE SERV** **EDR US Hist Auto Stat** **1008992318**
East **818 N 1ST ST** **N/A**
< 1/8 **PHOENIX, AZ**
0.081 mi.
429 ft. **Site 1 of 3 in cluster D**

Relative:
Higher

Actual:
1087 ft.

EDR Historical Auto Stations:

Name:	NEW STATE AUTOMOTIVE SERV
Year:	1935
Type:	AUTOMOBILE REPAIRING

D28 **LEO CLEANERS** **AZ DRYCLEANERS** **S113877584**
East **801 N 1ST ST** **N/A**
< 1/8 **PHOENIX, AZ**
0.083 mi.
437 ft. **Site 2 of 3 in cluster D**

Relative:
Higher

Actual:
1087 ft.

DRYCLEANERS:

File Number:	Not reported
Facility Status:	Not reported
Date From:	1968
Date To:	1980

LEO CLEANERS (Continued) **S113877584**

Comments: Not reported

D29
East
< 1/8
0.083 mi.
437 ft.

MASON CLEANERS **AZ DRYCLEANERS** **S113877675**
801 N 1ST ST **N/A**
PHOENIX, AZ

Site 3 of 3 in cluster D

Relative:
Higher

Actual:
1087 ft.

DRYCLEANERS:

File Number:	Not reported
Facility Status:	Not reported
Date From:	1970
Date To:	1970
Comments:	Not reported

30
WSW
< 1/8
0.085 mi.
447 ft.

URBAN LIVING ON 2ND AVE **AZ Dry Wells** **S112431624**
650 NORTH 2ND AVE **N/A**
PHOENIX, AZ 85007

Relative:
Lower

Actual:
1086 ft.

DRY WELLS:

Drywell Number:	1
Drywell Status:	A
Drywell Status Change:	Not reported
Other Drywell Status:	Not reported
Facility Phone:	Not reported
Registration Number:	47899
County Code:	07
Business Code:	00
Reg Thru Number:	47899
Fee:	100.00
Owner Contact Name:	Not reported
Owner Id:	1
Prop Owner Name:	650 NORTH SECOND AVENUE LP
Prop Owner Address:	4520 NORTH CENTRAL #600
Prop Owner City/State/Zip:	85012
Prop Owner Phone:	Not reported
Contact Person Name:	Not reported
Contact Person Title:	TORRENT RESOURCES
Contact Person Address:	Not reported
Contact Person City/State/Zip:	Not reported
Contact Person Phone:	602-268-0785
Township:	1N
Range:	3E
Section1:	5
Quarter Section:	Not reported
DW Penetrate Groundwater:	Not reported
Site Plan Sent:	Not reported
Entry Date:	12/10/2012
Other Business:	Not reported
Section2:	Not reported
Section3:	Not reported
Proj Officer:	121
In Compliance Letter:	12/10/2012
Request Date:	Not reported

URBAN LIVING ON 2ND AVE (Continued) **S112431624**

Incomplete Submittal:	Not reported
App Det App:	Not reported
App Required:	Not reported
Future App Required:	Not reported
Mgmt Practice Plan:	Not reported
Drillers Log:	Not reported
Additional Fee:	Not reported
Request 2 For Info:	Not reported
Refer To Compliance:	Not reported
App Date:	Not reported
Reg Received Date:	12/10/2012
Permitting Notification:	Not reported
Registration Number 1:	47899
Registration Key:	47899
Driveway:	Yes
Rooftop:	Yes
Street:	Yes

E31
North
< 1/8
0.093 mi.
489 ft.

PETSMART INC **FTTS** **1007563925**
815 NORTH FIRST AVENUE SUITE 4 **HIST FTTS** **N/A**
PHOENIX, AZ 85003

Site 1 of 2 in cluster E

Relative:
Higher

Actual:
1087 ft.

FTTS:

Case Number:	Not reported
Docket Number:	FIFRA-05-01-026
Complaint Issue Date:	09/26/01
Abatement Amount:	0.0000
Proposed Penalty:	44550.0000
Final Assessment:	4232250.0000
Final Order Date:	02/28/02
Close Date:	/ /
Violations(s):	Sold or distributed a pesticide NOT REGISTERED under section 3 or was CANCELLED or SUSPENDED. Person refused to prepare, maintain or submit any records required under sections 5, 7, 8, 11, or 19.

HIST FTTS:

Case Number:	Not reported
Docket Number:	FIFRA-05-01-026
Complaint Issue Date:	09/26/2001
Abatement Amount:	0.0000
Proposed Penalty:	44550.0000
Final Assessment:	4232250.000
Final Order Date:	02/28/2002
Close Date:	/ /
Violations(s):	Sold or distributed a pesticide NOT REGISTERED under section 3 or was CANCELLED or SUSPENDED. Person refused to prepare, maintain or submit any records required under sections 5, 7, 8, 11, or 19.

F32 WNW < 1/8 0.094 mi. 498 ft. | **HILTON APARTMENTS** | **FINDS** | **1016310123**
825 N. 2ND AVE. | **N/A**
PHOENIX, AZ 85003

Site 1 of 5 in cluster F

Relative: Lower

Actual: 1086 ft.

FINDS:

Registry ID: 110017861508

Environmental Interest/Information System
NCDB (National Compliance Data Base) supports implementation of the Federal Insecticide, Fungicide, and Rodenticide Act (FIFRA) and the Toxic Substances Control Act (TSCA). The system tracks inspections in regions and states with cooperative agreements, enforcement actions, and settlements.

G33 ENE < 1/8 0.102 mi. 540 ft. | **MONTESSORI REED SCHOOL** | **FINDS** | **1012157436**
909 N 1ST ST | **N/A**
PHOENIX, AZ 85004

Site 1 of 2 in cluster G

Relative: Higher

Actual: 1087 ft.

FINDS:

Registry ID: 110039350289

Environmental Interest/Information System
AZURITE (Arizona Unified Repository For Informational Tracking Of The Environment is the Arizona Department of Environmental Quality (ADEQ) database that is used for environmental enforcement and compliance reporting to the Permit and Compliance (PCS) system and to the Air Facility System Universal Interface (AFS-UI).

G34 ENE < 1/8 0.103 mi. 544 ft. | **MONTESSORI REED SCHOOL** | **AZ EMAP** | **S117604411**
909 N 1ST ST | **N/A**
PHOENIX, AZ 85004

Site 2 of 2 in cluster G

Relative: Higher

Actual: 1087 ft.

EMAP:

ID Number:	132338
Township:	Not reported
Range:	Not reported
Section:	Not reported
Quarter 1:	Not reported
Quarter 2:	Not reported
Quarter 3:	Not reported
Latitude:	33.458309160
Longitude:	-112.072264600
Collection Method:	GPS WITH CORRECTION < 3 METER ERROR
Place Type:	PRIVATE SCHOOL
Place Type Code:	PRVSH
Place C Code:	PP
Facility Status:	ACTIVE
End Date:	Not reported

MONTESSORI REED SCHOOL (Continued) **S117604411**

Verified: Y

F35
NW
< 1/8
0.108 mi.
569 ft.

PARCEL 111-40-099 **RCRA-LQG** **1015739998**
816 N 2ND AVE **AZR000512590**
PHOENIX, AZ 85003

Site 2 of 5 in cluster F

Relative:
Lower

Actual:
1086 ft.

RCRA-LQG:

Date form received by agency:	11/20/2012
Facility name:	PARCEL 111-40-099
Facility address:	816 N 2ND AVE PHOENIX, AZ 850031404
EPA ID:	AZR000512590
Mailing address:	200 W WASHINGTON ST PHOENIX, AZ 850031611
Contact:	JAMES M MARSHALL
Contact address:	200 W WASHINGTON ST FL 7 PHOENIX, AZ 850031611
Contact country:	US
Contact telephone:	(602) 534-1799
Contact email:	JAMES.MARSHALL@PHOENIX.GOV
EPA Region:	09
Classification:	Large Quantity Generator
Description:	Handler: generates 1,000 kg or more of hazardous waste during any calendar month; or generates more than 1 kg of acutely hazardous waste during any calendar month; or generates more than 100 kg of any residue or contaminated soil, waste or other debris resulting from the cleanup of a spill, into or on any land or water, of acutely hazardous waste during any calendar month; or generates 1 kg or less of acutely hazardous waste during any calendar month, and accumulates more than 1 kg of acutely hazardous waste at any time; or generates 100 kg or less of any residue or contaminated soil, waste or other debris resulting from the cleanup of a spill, into or on any land or water, of acutely hazardous waste during any calendar month, and accumulates more than 100 kg of that material at any time

Owner/Operator Summary:

Owner/operator name:	CITY OF PHOENIX - PUBLIC WORKS DEPARTMEN
Owner/operator address:	200 W WASHINGTON ST PHOENIX, AZ 85003
Owner/operator country:	Not reported
Owner/operator telephone:	(602) 534-2608
Legal status:	Municipal
Owner/Operator Type:	Operator
Owner/Op start date:	11/26/2012
Owner/Op end date:	Not reported

Owner/operator name:	CITY OF PHOENIX - PUBLIC WORKS DEPARTMEN
Owner/operator address:	200 W WASHINGTON ST PHOENIX, AZ 85003
Owner/operator country:	Not reported
Owner/operator telephone:	(602) 534-2608
Legal status:	Municipal
Owner/Operator Type:	Owner
Owner/Op start date:	05/24/1988
Owner/Op end date:	Not reported

PARCEL 111-40-099 (Continued) **1015739998**

Handler Activities Summary:

U.S. importer of hazardous waste:	No
Mixed waste (haz. and radioactive):	No
Recycler of hazardous waste:	No
Transporter of hazardous waste:	No
Treater, storer or disposer of HW:	No
Underground injection activity:	No
On-site burner exemption:	No
Furnace exemption:	No
Used oil fuel burner:	No
Used oil processor:	No
User oil refiner:	No
Used oil fuel marketer to burner:	No
Used oil Specification marketer:	No
Used oil transfer facility:	No
Used oil transporter:	No

. Waste code: D008
. Waste name: LEAD

Violation Status: No violations found

F36
NW
< 1/8
0.108 mi.
569 ft.

PARCEL 111-40-099 **FINDS** **1015948306**
816 N 2ND AVE **N/A**
PHOENIX, AZ 85003

Site 3 of 5 in cluster F

Relative:
Lower

Actual:
1086 ft.

FINDS:

Registry ID: 110044961850

Environmental Interest/Information System

RCRAInfo is a national information system that supports the Resource Conservation and Recovery Act (RCRA) program through the tracking of events and activities related to facilities that generate, transport, and treat, store, or dispose of hazardous waste. RCRAInfo allows RCRA program staff to track the notification, permit, compliance, and corrective action activities required under RCRA.

AZURITE (Arizona Unified Repository For Informational Tracking Of The Environment is the Arizona Department of Environmental Quality (ADEQ) database that is used for environmental enforcement and compliance reporting to the Permit and Compliance (PCS) system and to the Air Facility System Universal Interface (AFS-UI).

F37 NW < 1/8 0.108 mi. 569 ft. | **PARCEL 111-40-099**
816 N 2ND AVE
PHOENIX, AZ 85003

AZ EMAP | **S117607030**
N/A

Site 4 of 5 in cluster F

Relative: Lower

Actual: 1086 ft.

EMAP:

ID Number:	142268
Township:	Not reported
Range:	Not reported
Section:	Not reported
Quarter 1:	Not reported
Quarter 2:	Not reported
Quarter 3:	Not reported
Latitude:	33.457616667
Longitude:	-112.076027778
Collection Method:	LOCATED FROM COUNTY PARCEL INFORMATION
Place Type:	RESIDENCE
Place Type Code:	RES
Place C Code:	PP
Facility Status:	ACTIVE
End Date:	Not reported
Verified:	Y

F38 NW < 1/8 0.110 mi. 579 ft. | **HILTON APARTMENTS**
825 N. 2ND AVE.
PHOENIX, AZ 85003

FTTS | **1007464710**
HIST FTTS | **N/A**

Site 5 of 5 in cluster F

Relative: Lower

Actual: 1086 ft.

FTTS INSP:

Inspection Number:	200401279ST15 2
Region:	09
Inspection Date:	01/27/04
Inspector:	C. MARTIN, N. OIEN
Violation occurred:	No
Investigation Type:	Lead, Section 1018, SEE
Investigation Reason:	Neutral Scheme, Region
Legislation Code:	TSCA
Facility Function:	Landlord/Renter Facility

HIST FTTS INSP:

Inspection Number:	200401279ST15 2
Region:	09
Inspection Date:	Not reported
Inspector:	C. MARTIN, N. OIEN
Violation occurred:	No
Investigation Type:	Lead, Section 1018, SEE
Investigation Reason:	Neutral Scheme, Region
Legislation Code:	TSCA
Facility Function:	Landlord/Renter Facility

H39
SSW
< 1/8
0.111 mi.
584 ft.

TANK #1 — **AZ EMAP** — **S118016675** / **N/A**

, AZ

Site 1 of 20 in cluster H

Relative:
Lower

Actual:
1086 ft.

EMAP:

ID Number:	52426
Township:	Not reported
Range:	Not reported
Section:	Not reported
Quarter 1:	Not reported
Quarter 2:	Not reported
Quarter 3:	Not reported
Latitude:	33.455014129
Longitude:	-112.075609656
Collection Method:	DIGITAL IMAGERY
Place Type:	UNDERGROUND STORAGE TANK
Place Type Code:	UST
Place C Code:	RO
Facility Status:	ACTIVE
End Date:	Not reported
Verified:	Y

H40
SSW
< 1/8
0.111 mi.
584 ft.

COMPARTMENT A — **AZ EMAP** — **S118045180** / **N/A**

, AZ

Site 2 of 20 in cluster H

Relative:
Lower

Actual:
1086 ft.

EMAP:

ID Number:	85762
Township:	Not reported
Range:	Not reported
Section:	Not reported
Quarter 1:	Not reported
Quarter 2:	Not reported
Quarter 3:	Not reported
Latitude:	33.455014208
Longitude:	-112.075608583
Collection Method:	GPS WITH CORRECTION < 3 METER ERROR
Place Type:	UNDERGROUND STORAGE TANK COMPARTMENT
Place Type Code:	CMPT
Place C Code:	RO
Facility Status:	ACTIVE
End Date:	Not reported
Verified:	Y

H41
SSW
< 1/8
0.111 mi.
584 ft.

PIPING — **AZ EMAP** — **S118019582** / **N/A**

, AZ

Site 3 of 20 in cluster H

Relative:
Lower

Actual:
1086 ft.

EMAP:

ID Number:	100766
Township:	Not reported
Range:	Not reported

PIPING (Continued) **S118019582**

Section:	Not reported
Quarter 1:	Not reported
Quarter 2:	Not reported
Quarter 3:	Not reported
Latitude:	33.455014208
Longitude:	-112.075608583
Collection Method:	GPS WITH CORRECTION < 3 METER ERROR
Place Type:	UNDERGROUND STORAGE TANK PIPING
Place Type Code:	PIPG
Place C Code:	RO
Facility Status:	ACTIVE
End Date:	Not reported
Verified:	Y

H42 **COMPARTMENT A** **AZ EMAP** **S118045181**
SSW **N/A**
< 1/8 **, AZ**
0.111 mi.
584 ft. **Site 4 of 20 in cluster H**

Relative:
Lower

Actual:
1086 ft.

EMAP:

ID Number:	85763
Township:	Not reported
Range:	Not reported
Section:	Not reported
Quarter 1:	Not reported
Quarter 2:	Not reported
Quarter 3:	Not reported
Latitude:	33.455014208
Longitude:	-112.075608583
Collection Method:	GPS WITH CORRECTION < 3 METER ERROR
Place Type:	UNDERGROUND STORAGE TANK COMPARTMENT
Place Type Code:	CMPT
Place C Code:	RO
Facility Status:	ACTIVE
End Date:	Not reported
Verified:	Y

H43 **TANK #3** **AZ EMAP** **S118016677**
SSW **N/A**
< 1/8 **, AZ**
0.111 mi.
584 ft. **Site 5 of 20 in cluster H**

Relative:
Lower

Actual:
1086 ft.

EMAP:

ID Number:	52428
Township:	Not reported
Range:	Not reported
Section:	Not reported
Quarter 1:	Not reported
Quarter 2:	Not reported
Quarter 3:	Not reported
Latitude:	33.455014208
Longitude:	-112.075608583
Collection Method:	DIGITAL IMAGERY
Place Type:	UNDERGROUND STORAGE TANK

TANK #3 (Continued) **S118016677**

Place Type Code:	UST
Place C Code:	RO
Facility Status:	ACTIVE
End Date:	Not reported
Verified:	Y

H44
SSW
< 1/8
0.111 mi.
584 ft.

COMPARTMENT A **AZ EMAP** **S118045182**
N/A

, AZ

Site 6 of 20 in cluster H

Relative:
Lower

Actual:
1086 ft.

EMAP:

ID Number:	85764
Township:	Not reported
Range:	Not reported
Section:	Not reported
Quarter 1:	Not reported
Quarter 2:	Not reported
Quarter 3:	Not reported
Latitude:	33.455014208
Longitude:	-112.075608583
Collection Method:	GPS WITH CORRECTION < 3 METER ERROR
Place Type:	UNDERGROUND STORAGE TANK COMPARTMENT
Place Type Code:	CMPT
Place C Code:	RO
Facility Status:	ACTIVE
End Date:	Not reported
Verified:	Y

H45
SSW
< 1/8
0.113 mi.
598 ft.

CIRCLE K #2702872 **AZ UST** **U000737096**
602 N 1ST AVE **AZ EMAP** **N/A**
PHOENIX, AZ 85003 **AZ Financial Assurance**

Site 7 of 20 in cluster H

Relative:
Lower

Actual:
1086 ft.

UST:

Facility ID:	0-005427
Owner:	CIRCLE K STORES INC
Latitude:	33.455063
Longitude:	112.075481
Tank ID:	1
Date Closed:	10/01/1988
Closure Type:	**Perm Removal**
Tank ID:	2
Date Closed:	10/01/1988
Closure Type:	**Perm Removal**
Tank ID:	3
Date Closed:	01/01/1900
Closure Type:	**Not reported**
Tank ID:	4
Date Closed:	01/01/1900

CIRCLE K #2702872 (Continued) **U000737096**

Closure Type: **Not reported**

Tank ID: 5
Date Closed: 01/01/1900
Closure Type: **Not reported**

EMAP:
ID Number: 33825
Township: Not reported
Range: Not reported
Section: Not reported
Quarter 1: Not reported
Quarter 2: Not reported
Quarter 3: Not reported
Latitude: 33.455063312
Longitude: -112.075481187
Collection Method: LOCATED FROM COUNTY PARCEL INFORMATION
Place Type: GAS FILLING STATION - COMMERCIAL
Place Type Code: GS
Place C Code: PP
Facility Status: ACTIVE
End Date: Not reported
Verified: Y

Financial Assurance 1:
Mech Desc: Commercial Liability Insurance
Owner Name: CIRCLE K STORES INC
Annual Coverage: $2,000,000.00
Effective Date: 12/01/2014
Tank Status: Open

H46
SSW
< 1/8
0.113 mi.
598 ft.

Relative:
Lower

Actual:
1086 ft.

CIRCLE K #2702872 **FINDS** **1012157157**
602 N 1ST AVE **N/A**
PHOENIX, AZ 85003

Site 8 of 20 in cluster H

FINDS:

Registry ID: 110039330836

Environmental Interest/Information System
AZURITE (Arizona Unified Repository For Informational Tracking Of The Environment is the Arizona Department of Environmental Quality (ADEQ) database that is used for environmental enforcement and compliance reporting to the Permit and Compliance (PCS) system and to the Air Facility System Universal Interface (AFS-UI).

H47 SSW < 1/8 0.113 mi. 598 ft. | **TANK #2** | **AZ EMAP** | **S118016676** **N/A**

, AZ

Site 9 of 20 in cluster H

Relative: Lower

Actual: 1086 ft.

EMAP:

ID Number:	52427
Township:	Not reported
Range:	Not reported
Section:	Not reported
Quarter 1:	Not reported
Quarter 2:	Not reported
Quarter 3:	Not reported
Latitude:	33.454980110
Longitude:	-112.075632436
Collection Method:	DIGITAL IMAGERY
Place Type:	UNDERGROUND STORAGE TANK
Place Type Code:	UST
Place C Code:	RO
Facility Status:	ACTIVE
End Date:	Not reported
Verified:	Y

H48 SSW < 1/8 0.113 mi. 598 ft. | **PIPING** | **AZ EMAP** | **S118019583** **N/A**

, AZ

Site 10 of 20 in cluster H

Relative: Lower

Actual: 1086 ft.

EMAP:

ID Number:	100767
Township:	Not reported
Range:	Not reported
Section:	Not reported
Quarter 1:	Not reported
Quarter 2:	Not reported
Quarter 3:	Not reported
Latitude:	33.454980320
Longitude:	-112.075633862
Collection Method:	GPS WITH CORRECTION < 3 METER ERROR
Place Type:	UNDERGROUND STORAGE TANK PIPING
Place Type Code:	PIPG
Place C Code:	RO
Facility Status:	ACTIVE
End Date:	Not reported
Verified:	Y

H49 SSW < 1/8 0.113 mi. 598 ft. | **TANK #4** | **AZ EMAP** | **S118016679** **N/A**

, AZ

Site 11 of 20 in cluster H

Relative: Lower

Actual: 1086 ft.

EMAP:

ID Number:	52429
Township:	Not reported
Range:	Not reported

TANK #4 (Continued) **S118016679**

Section:	Not reported
Quarter 1:	Not reported
Quarter 2:	Not reported
Quarter 3:	Not reported
Latitude:	33.454980320
Longitude:	-112.075633862
Collection Method:	DIGITAL IMAGERY
Place Type:	UNDERGROUND STORAGE TANK
Place Type Code:	UST
Place C Code:	RO
Facility Status:	ACTIVE
End Date:	Not reported
Verified:	Y

H50
SSW
< 1/8
0.113 mi.
598 ft.

COMPARTMENT A **AZ EMAP** **S118045183**
N/A

, AZ

Site 12 of 20 in cluster H

Relative:
Lower

Actual:
1086 ft.

EMAP:

ID Number:	85765
Township:	Not reported
Range:	Not reported
Section:	Not reported
Quarter 1:	Not reported
Quarter 2:	Not reported
Quarter 3:	Not reported
Latitude:	33.454980320
Longitude:	-112.075633862
Collection Method:	GPS WITH CORRECTION < 3 METER ERROR
Place Type:	UNDERGROUND STORAGE TANK COMPARTMENT
Place Type Code:	CMPT
Place C Code:	RO
Facility Status:	ACTIVE
End Date:	Not reported
Verified:	Y

C51
SSE
< 1/8
0.114 mi.
601 ft.

WESTWARD HO **AZ Dry Wells** **S105762734**
618 N. CENTRAL AVE. **N/A**
PHOENIX, AZ 85004

Site 3 of 4 in cluster C

Relative:
Higher

Actual:
1087 ft.

DRY WELLS:

Drywell Number:	1
Drywell Status:	A
Drywell Status Change:	Not reported
Other Drywell Status:	Not reported
Facility Phone:	Not reported
Registration Number:	24233
County Code:	07
Business Code:	00
Reg Thru Number:	24233
Fee:	10.00
Owner Contact Name:	ROBERT GAUDREAU

WESTWARD HO (Continued) **S105762734**

Owner Id:	1
Prop Owner Name:	WESTWARD HO ASSOCIATES, LP C/O GAUDREAU
Prop Owner Address:	4 CATHEDRAL SQUARE
Prop Owner City/State/Zip:	02903
Prop Owner Phone:	401-521-3835
Contact Person Name:	DOUG HULMES
Contact Person Title:	LFR LEVINE -FRICKE
Contact Person Address:	13880 N. NORTH SIGHT #115
Contact Person City/State/Zip:	85260
Contact Person Phone:	480-905-9311
Township:	1N
Range:	3E
Section1:	5
Quarter Section:	SW,NE,SE,SW
DW Penetrate Groundwater:	Not reported
Site Plan Sent:	Y
Entry Date:	08/02/2002
Other Business:	Not reported
Section2:	Not reported
Section3:	Not reported
Proj Officer:	Not reported
In Compliance Letter:	08/02/2002
Request Date:	Not reported
Incomplete Submittal:	Not reported
App Det App:	Not reported
App Required:	Not reported
Future App Required:	Not reported
Mgmt Practice Plan:	Not reported
Drillers Log:	Not reported
Additional Fee:	Not reported
Request 2 For Info:	Not reported
Refer To Compliance:	Not reported
App Date:	Not reported
Reg Received Date:	08/02/2002
Permitting Notification:	Not reported
Registration Number 1:	24233
Registration Key:	24233
Driveway:	Yes
Rooftop:	Not reported
Street:	Not reported

C52 **ERNS** **96497680**
SSE **618 S CENTRAL AVE** **N/A**
< 1/8 **PHOENIX, AZ 85003**
0.114 mi.
602 ft. **Site 4 of 4 in cluster C**

Relative:
Higher

Click this hyperlink while viewing on your computer to access additional ERNS detail in the EDR Site Report.

Actual:
1087 ft.

H53 SSW < 1/8 0.117 mi. 616 ft. **COMPARTMENT A** **AZ EMAP** **S118045184** **N/A**

, AZ

Site 13 of 20 in cluster H

Relative: Lower

Actual: 1086 ft.

EMAP:

ID Number:	85766
Township:	Not reported
Range:	Not reported
Section:	Not reported
Quarter 1:	Not reported
Quarter 2:	Not reported
Quarter 3:	Not reported
Latitude:	33.454925876
Longitude:	-112.075626361
Collection Method:	GPS WITH CORRECTION < 3 METER ERROR
Place Type:	UNDERGROUND STORAGE TANK COMPARTMENT
Place Type Code:	CMPT
Place C Code:	RO
Facility Status:	ACTIVE
End Date:	Not reported
Verified:	Y

H54 SSW < 1/8 0.117 mi. 616 ft. **TANK #5** **AZ EMAP** **S118016680** **N/A**

, AZ

Site 14 of 20 in cluster H

Relative: Lower

Actual: 1086 ft.

EMAP:

ID Number:	52430
Township:	Not reported
Range:	Not reported
Section:	Not reported
Quarter 1:	Not reported
Quarter 2:	Not reported
Quarter 3:	Not reported
Latitude:	33.454925876
Longitude:	-112.075626361
Collection Method:	DIGITAL IMAGERY
Place Type:	UNDERGROUND STORAGE TANK
Place Type Code:	UST
Place C Code:	RO
Facility Status:	ACTIVE
End Date:	Not reported
Verified:	Y

H55 SSW < 1/8 0.117 mi. 616 ft. **PIPING** **AZ EMAP** **S118019584** **N/A**

, AZ

Site 15 of 20 in cluster H

Relative: Lower

Actual: 1086 ft.

EMAP:

ID Number:	100768
Township:	Not reported
Range:	Not reported

PIPING (Continued) **S118019584**

Section:	Not reported
Quarter 1:	Not reported
Quarter 2:	Not reported
Quarter 3:	Not reported
Latitude:	33.454925876
Longitude:	-112.075626361
Collection Method:	GPS WITH CORRECTION < 3 METER ERROR
Place Type:	UNDERGROUND STORAGE TANK PIPING
Place Type Code:	PIPG
Place C Code:	RO
Facility Status:	ACTIVE
End Date:	Not reported
Verified:	Y

H56 **HANLON J J** **EDR US Hist Auto Stat** **1008991075**
SSW **416 N 1ST** **N/A**
< 1/8 **PHOENIX, AZ**
0.119 mi.
627 ft. **Site 16 of 20 in cluster H**

Relative:
Lower

Actual:
1086 ft.

EDR Historical Auto Stations:

Name:	HANLON J J
Year:	1930
Type:	AUTOMOBILE REPAIRING

I57 **MARQUEE APARTMENTS** **FINDS** **1007455125**
WSW **62ND AVE-2ND AVE.** **N/A**
< 1/8 **PHOENIX, AZ 85003**
0.123 mi.
647 ft. **Site 1 of 2 in cluster I**

Relative:
Lower

Actual:
1086 ft.

FINDS:

Registry ID: 110017862847

Environmental Interest/Information System
NCDB (National Compliance Data Base) supports implementation of the Federal Insecticide, Fungicide, and Rodenticide Act (FIFRA) and the Toxic Substances Control Act (TSCA). The system tracks inspections in regions and states with cooperative agreements, enforcement actions, and settlements.

I58 **MARQUEE APARTMENTS** **FTTS** **1007464712**
WSW **62ND 2ND AVE.** **HIST FTTS** **N/A**
< 1/8 **PHOENIX, AZ 85003**
0.123 mi.
647 ft. **Site 2 of 2 in cluster I**

Relative:
Lower

Actual:
1086 ft.

FTTS INSP:

Inspection Number:	200401299ST15 1
Region:	09
Inspection Date:	01/29/04
Inspector:	C. MARTIN, N. OIEN
Violation occurred:	Yes

MARQUEE APARTMENTS (Continued) **1007464712**

Investigation Type: Lead, Section 1018, SEE
Investigation Reason: Neutral Scheme, Region
Legislation Code: TSCA
Facility Function: Landlord/Renter Facility

HIST FTTS INSP:
Inspection Number: 200401299ST15 1
Region: 09
Inspection Date: Not reported
Inspector: C. MARTIN, N. OIEN
Violation occurred: Yes
Investigation Type: Lead, Section 1018, SEE
Investigation Reason: Neutral Scheme, Region
Legislation Code: TSCA
Facility Function: Landlord/Renter Facility

E59
North
< 1/8
0.124 mi.
657 ft.

K KLEANERS **EDR US Hist Cleaners** **1009124753**
16 W ROOSEVELT **N/A**
PHOENIX, AZ

Site 2 of 2 in cluster E

Relative:
Higher

Actual:
1087 ft.

EDR Historical Cleaners:
Name: K KLEANERS
Year: 1935
Type: CLEANERS & DYERS

H60
SSW
1/8-1/4
0.126 mi.
666 ft.

REUTER H W **EDR US Hist Auto Stat** **1008991097**
401 N 1ST **N/A**
PHOENIX, AZ

Site 17 of 20 in cluster H

Relative:
Lower

Actual:
1086 ft.

EDR Historical Auto Stations:
Name: REUTER H W
Year: 1930
Type: AUTOMOBILE REPAIRING

J61
NNE
1/8-1/4
0.127 mi.
670 ft.

CHRISTENSON G L **EDR US Hist Auto Stat** **1008991149**
1001 N CENTRAL AVE **N/A**
PHOENIX, AZ

Site 1 of 3 in cluster J

Relative:
Higher

Actual:
1087 ft.

EDR Historical Auto Stations:
Name: CHRISTENSON G L
Year: 1930
Type: GASOLINE AND OIL SERVICE STATIONS

K62
SSE
1/8-1/4
0.134 mi.
706 ft.

BLACKMER & SYLVESTER
601 N CENTRAL AVE
PHOENIX, AZ

EDR US Hist Auto Stat **1008991140**
N/A

Site 1 of 9 in cluster K

Relative:
Higher

Actual:
1087 ft.

EDR Historical Auto Stations:
Name: BLACKMER & SYLVESTER
Year: 1930
Type: GASOLINE AND OIL SERVICE STATIONS

H63
SSW
1/8-1/4
0.138 mi.
730 ft.

HANSONS FRED GARAGE
395 N 1ST AVE
PHOENIX, AZ

EDR US Hist Auto Stat **1008990793**
N/A

Site 18 of 20 in cluster H

Relative:
Lower

Actual:
1086 ft.

EDR Historical Auto Stations:
Name: HANSONS FRED GARAGE
Year: 1920
Type: AUTOMOBILE SERVICE STATIONS

Name: HANSON FRED GARAGE
Year: 1925
Type: AUTOMOBILE REPAIRING

J64
NNE
1/8-1/4
0.138 mi.
731 ft.

ECONOMY CLEANERS
1011 N CENTRAL AVE
PHOENIX, AZ

AZ DRYCLEANERS **S113877072**
N/A

Site 2 of 3 in cluster J

Relative:
Higher

Actual:
1087 ft.

DRYCLEANERS:
File Number: Not reported
Facility Status: Not reported
Date From: 1939
Date To: 1939
Comments: Not reported

J65
NNE
1/8-1/4
0.138 mi.
731 ft.

PEERLESS LAUNDRY
1011 N CENTRAL AVE
PHOENIX, AZ

EDR US Hist Cleaners **1009124778**
N/A

Site 3 of 3 in cluster J

Relative:
Higher

Actual:
1087 ft.

EDR Historical Cleaners:
Name: PEERLESS LAUNDRY
Year: 1935
Type: LAUNDRIES

H66
SSW
1/8-1/4
0.144 mi.
758 ft.

BELL W L
392 N 1ST AVE
PHOENIX, AZ

EDR US Hist Auto Stat **1008990981**
N/A

Site 19 of 20 in cluster H

Relative:
Lower

Actual:
1086 ft.

EDR Historical Auto Stations:

Name: DANA BROS
Year: 1940
Type: SERVICE STATIONS

Name: BELL W L
Year: 1945
Type: SERVICE STATIONS

L67
SE
1/8-1/4
0.148 mi.
783 ft.

614 N 1ST ST
PHOENIX, AZ 85004

EDR US Hist Auto Stat **1015576917**
N/A

Site 1 of 9 in cluster L

Relative:
Higher

Actual:
1088 ft.

EDR Historical Auto Stations:

Name: AMERICAS BEST COLLISION SPECIA
Year: 2005
Address: 614 N 1ST ST

Name: AMERICAS BEST COLLISION SPECIA
Year: 2007
Address: 614 N 1ST ST

Name: AMERICAS BEST COLLISION SPECIA
Year: 2008
Address: 614 N 1ST ST

L68
SE
1/8-1/4
0.148 mi.
783 ft.

FIRST CLASS AUTO REPAIR
614 N 1ST ST
PHOENIX, AZ 85004

FINDS **1012165706**
N/A

Site 2 of 9 in cluster L

Relative:
Higher

Actual:
1088 ft.

FINDS:

Registry ID: 110039440021

Environmental Interest/Information System
AZURITE (Arizona Unified Repository For Informational Tracking Of The Environment is the Arizona Department of Environmental Quality (ADEQ) database that is used for environmental enforcement and compliance reporting to the Permit and Compliance (PCS) system and to the Air Facility System Universal Interface (AFS-UI).

L69
SE
1/8-1/4
0.149 mi.
789 ft.

612 N 1ST ST
PHOENIX, AZ 85004

Site 3 of 9 in cluster L

EDR US Hist Auto Stat **1015576029**
N/A

Relative:
Higher

Actual:
1088 ft.

EDR Historical Auto Stations:

Name:	OSO LOCO AUTOMOTIVE SERVICE
Year:	1999
Address:	612 N 1ST ST
Name:	FIRST CLASS AUTO
Year:	2000
Address:	612 N 1ST ST
Name:	LUGOS AUTO WORKS
Year:	2002
Address:	612 N 1ST ST
Name:	OSO LOCO AUTOMOTIVE SERVICE
Year:	2003
Address:	612 N 1ST ST
Name:	DOWNTOWN AUTO BODY
Year:	2004
Address:	612 N 1ST ST

H70
SW
1/8-1/4
0.149 mi.
789 ft.

C.O.P. STREETS
2ND AVENUE & FILLMORE STREET
PHOENIX, AZ 85006

Site 20 of 20 in cluster H

AZ Dry Wells **S104281940**
N/A

Relative:
Lower

Actual:
1086 ft.

DRY WELLS:

Drywell Number:	1
Drywell Status:	A
Drywell Status Change:	Not reported
Other Drywell Status:	Not reported
Facility Phone:	NA
Registration Number:	13095
County Code:	07
Business Code:	10
Reg Thru Number:	Not reported
Fee:	$1.00
Owner Contact Name:	Not reported
Owner Id:	Not reported
Prop Owner Name:	FIRE DEPT.
Prop Owner Address:	125 E WASHINGTON, THIRD FLOOR
Prop Owner City/State/Zip:	85004
Prop Owner Phone:	Not reported
Contact Person Name:	JEFF VAN SKIKE-ENGINEERING SUPV.
Contact Person Title:	Not reported
Contact Person Address:	Not reported
Contact Person City/State/Zip:	Not reported
Contact Person Phone:	Not reported
Township:	1
Range:	3
Section1:	5
Quarter Section:	C A C
DW Penetrate Groundwater:	Not reported

C.O.P. STREETS (Continued) **S104281940**

Site Plan Sent:	Not reported
Entry Date:	Not reported
Other Business:	Not reported
Section2:	Not reported
Section3:	Not reported
Proj Officer:	Not reported
In Compliance Letter:	10/04/1996
Request Date:	Not reported
Incomplete Submittal:	Not reported
App Det App:	Not reported
App Required:	Not reported
Future App Required:	Not reported
Mgmt Practice Plan:	Not reported
Drillers Log:	Not reported
Additional Fee:	Not reported
Request 2 For Info:	Not reported
Refer To Compliance:	Not reported
App Date:	Not reported
Reg Received Date:	10/04/1996
Permitting Notification:	Not reported
Registration Number 1:	13095
Registration Key:	13095
Driveway:	Yes
Rooftop:	Yes
Street:	Yes
Drywell Number:	1
Drywell Status:	A
Drywell Status Change:	Not reported
Other Drywell Status:	Not reported
Facility Phone:	NA
Registration Number:	8297
County Code:	07
Business Code:	10
Reg Thru Number:	Not reported
Fee:	$1.00
Owner Contact Name:	Not reported
Owner Id:	Not reported
Prop Owner Name:	STREETS DEPT.
Prop Owner Address:	125 E WASHINGTON, THIRD FLOOR
Prop Owner City/State/Zip:	85004
Prop Owner Phone:	Not reported
Contact Person Name:	JEFF VAN SKIKE-ENGINEERING SUPV.
Contact Person Title:	Not reported
Contact Person Address:	Not reported
Contact Person City/State/Zip:	Not reported
Contact Person Phone:	Not reported
Township:	1
Range:	3
Section1:	5
Quarter Section:	C A C
DW Penetrate Groundwater:	Not reported
Site Plan Sent:	Not reported
Entry Date:	Not reported
Other Business:	Not reported
Section2:	Not reported
Section3:	Not reported

C.O.P. STREETS (Continued) **S104281940**

Proj Officer:	Not reported
In Compliance Letter:	Not reported
Request Date:	Not reported
Incomplete Submittal:	Not reported
App Det App:	Not reported
App Required:	Not reported
Future App Required:	Not reported
Mgmt Practice Plan:	Not reported
Drillers Log:	Not reported
Additional Fee:	Not reported
Request 2 For Info:	Not reported
Refer To Compliance:	Not reported
App Date:	Not reported
Reg Received Date:	Not reported
Permitting Notification:	Not reported
Registration Number 1:	8297
Registration Key:	8297
Driveway:	Yes
Rooftop:	Yes
Street:	Yes

L71 **FIRST CLASS AUTO REPAIR** **FINDS** **1012166135**
SE **610 N 1ST ST** **N/A**
1/8-1/4 **PHOENIX, AZ 85004**
0.151 mi.
795 ft. **Site 4 of 9 in cluster L**

Relative:
Higher

Actual:
1088 ft.

FINDS:

Registry ID: 110039440049

Environmental Interest/Information System
AZURITE (Arizona Unified Repository For Informational Tracking Of The Environment is the Arizona Department of Environmental Quality (ADEQ) database that is used for environmental enforcement and compliance reporting to the Permit and Compliance (PCS) system and to the Air Facility System Universal Interface (AFS-UI).

L72 **EDR US Hist Auto Stat** **1015574581**
SE **610 N 1ST ST** **N/A**
1/8-1/4 **PHOENIX, AZ 85004**
0.151 mi.
795 ft. **Site 5 of 9 in cluster L**

Relative:
Higher

Actual:
1088 ft.

EDR Historical Auto Stations:

Name:	FIRST CLASS AUTO
Year:	2002
Address:	610 N 1ST ST
Name:	FIRST CLASS AUTO
Year:	2003
Address:	610 N 1ST ST
Name:	FIRST CLASS AUTO INC
Year:	2004

(Continued) **1015574581**

Address: 610 N 1ST ST

L73
SE
1/8-1/4
0.152 mi.
801 ft.

MILLER W M **EDR US Hist Cleaners** **1009124776**
608 N 1ST ST **N/A**
PHOENIX, AZ

Site 6 of 9 in cluster L

Relative:
Higher

Actual:
1088 ft.

EDR Historical Cleaners:

Name:	MOORE LEE
Year:	1935
Type:	LAUNDRIES
Name:	HOWARD C M MRS
Year:	1940
Type:	LAUNDRIES
Name:	MILLER W M
Year:	1945
Type:	LAUNDRIES

K74
SSE
1/8-1/4
0.156 mi.
824 ft.

THRIFTWAY LAUNDRY & DRY CLEANE **AZ DRYCLEANERS** **S113878748**
508 N CENTRAL **N/A**
PHOENIX, AZ

Site 2 of 9 in cluster K

Relative:
Higher

Actual:
1087 ft.

DRYCLEANERS:

File Number:	Not reported
Facility Status:	Not reported
Date From:	1963
Date To:	1980
Comments:	Not reported

K75
SSE
1/8-1/4
0.156 mi.
824 ft.

CASH & TAKE CLEANERS **AZ DRYCLEANERS** **S113876665**
508 N CENTRAL **N/A**
PHOENIX, AZ

Site 3 of 9 in cluster K

Relative:
Higher

Actual:
1087 ft.

DRYCLEANERS:

File Number:	Not reported
Facility Status:	Not reported
Date From:	1938
Date To:	1939
Comments:	Not reported

K76 SSE 1/8-1/4 0.156 mi. 824 ft. — **AMERICAN CLEANERS**, **508 N CENTRAL**, **PHOENIX, AZ** — **AZ DRYCLEANERS** — **S113876323** / **N/A**

Site 4 of 9 in cluster K

Relative: Higher

Actual: 1087 ft.

DRYCLEANERS:

File Number:	Not reported
Facility Status:	Not reported
Date From:	1953
Date To:	1958
Comments:	Not reported

L77 SE 1/8-1/4 0.157 mi. 830 ft. — **CROW R C**, **601 N 1ST ST**, **PHOENIX, AZ** — **EDR US Hist Auto Stat** — **1008992168** / **N/A**

Site 7 of 9 in cluster L

Relative: Higher

Actual: 1088 ft.

EDR Historical Auto Stations:

Name:	CROW R C
Year:	1935
Type:	SERVICE STATIONS
Name:	MADISON SERV STA
Year:	1955
Type:	AUTOMOBILE SERVICE STATIONS
Name:	TEISL JAKE
Year:	1968
Type:	AUTOMOBILE REPAIRING
Name:	MIKES COMPLETE AUTO REPAIR
Year:	1982
Type:	AUTOMOBILE REPAIRS

M78 NW 1/8-1/4 0.157 mi. 830 ft. — **ALTERATIONS & CREATIONS-TINA**, **214 W ROOSEVELT ST # C1**, **PHOENIX, AZ** — **AZ DRYCLEANERS** — **S113876297** / **N/A**

Site 1 of 10 in cluster M

Relative: Lower

Actual: 1086 ft.

DRYCLEANERS:

File Number:	Not reported
Facility Status:	Not reported
Date From:	2005
Date To:	2005
Comments:	Not reported
File Number:	Not reported
Facility Status:	Not reported
Date From:	2005
Date To:	2005
Comments:	Not reported

N79 **EDR US Hist Cleaners** **1015083684**
West **637 N 3RD AVE** **N/A**
1/8-1/4 **PHOENIX, AZ 85003**
0.157 mi.
830 ft. **Site 1 of 2 in cluster N**

Relative:
Lower

Actual:
1085 ft.

EDR Historical Cleaners:

Name:	LAUNDRY WILLIAM TROY PC
Year:	2005
Address:	637 N 3RD AVE
Name:	LAUNDRY WILLIAM TROY PC
Year:	2006
Address:	637 N 3RD AVE

O80 **ARIZONA STAMP & ENGRAVING CO** **AZ EMAP** **S117586314**
East **815 N 2ND ST** **N/A**
1/8-1/4 **PHOENIX, AZ 85004**
0.158 mi.
836 ft. **Site 1 of 2 in cluster O**

Relative:
Higher

Actual:
1088 ft.

EMAP:

ID Number:	117388
Township:	Not reported
Range:	Not reported
Section:	Not reported
Quarter 1:	Not reported
Quarter 2:	Not reported
Quarter 3:	Not reported
Latitude:	33.457046740
Longitude:	-112.070934565
Collection Method:	LOCATED FROM COUNTY PARCEL INFORMATION
Place Type:	METAL FABRICATOR - METAL PRODUCTS
Place Type Code:	MFAB
Place C Code:	PP
Facility Status:	ACTIVE
End Date:	Not reported
Verified:	Y

O81 **ARIZONA STAMP & ENGRAVING CO** **FINDS** **1012146279**
East **815 N 2ND ST** **N/A**
1/8-1/4 **PHOENIX, AZ 85004**
0.158 mi.
836 ft. **Site 2 of 2 in cluster O**

Relative:
Higher

Actual:
1088 ft.

FINDS:

Registry ID: 110039299826

Environmental Interest/Information System
AZURITE (Arizona Unified Repository For Informational Tracking Of The Environment is the Arizona Department of Environmental Quality (ADEQ) database that is used for environmental enforcement and compliance reporting to the Permit and Compliance (PCS) system and to the Air Facility System Universal Interface (AFS-UI).

L82
SE
1/8-1/4
0.159 mi.
839 ft.

SAINT CROIX VILLAS
100 E FILLMORE ST
PHOENIX, AZ 85004

Site 8 of 9 in cluster L

FINDS **1012149260**
N/A

Relative:
Higher

Actual:
1088 ft.

FINDS:

Registry ID: 110039305926

Environmental Interest/Information System
AZURITE (Arizona Unified Repository For Informational Tracking Of The Environment is the Arizona Department of Environmental Quality (ADEQ) database that is used for environmental enforcement and compliance reporting to the Permit and Compliance (PCS) system and to the Air Facility System Universal Interface (AFS-UI).

L83
SE
1/8-1/4
0.159 mi.
839 ft.

ST. CROIX VILLAS CONDOS
100 E. FILLMORE ST
PHOENIX, AZ 85004

Site 9 of 9 in cluster L

AZ Dry Wells **S117346558**
AZ EMAP **N/A**

Relative:
Higher

Actual:
1088 ft.

DRY WELLS:

Drywell Number:	1
Drywell Status:	A
Drywell Status Change:	Not reported
Other Drywell Status:	Not reported
Facility Phone:	Not reported
Registration Number:	51044
County Code:	07
Business Code:	00
Reg Thru Number:	51044
Fee:	100
Owner Contact Name:	Not reported
Owner Id:	1
Prop Owner Name:	ST CROIX VILLAS CONDOS ASSOC.
Prop Owner Address:	100 E FILLMORE ST
Prop Owner City/State/Zip:	85004
Prop Owner Phone:	602-694-0613
Contact Person Name:	Not reported
Contact Person Title:	TORRENT RESOURCES
Contact Person Address:	Not reported
Contact Person City/State/Zip:	Not reported
Contact Person Phone:	Not reported
Township:	1N
Range:	3E
Section1:	5
Quarter Section:	Not reported
DW Penetrate Groundwater:	Not reported
Site Plan Sent:	Not reported
Entry Date:	10/24/2014
Other Business:	Not reported
Section2:	Not reported
Section3:	Not reported
Proj Officer:	121
In Compliance Letter:	10/24/2014
Request Date:	Not reported
Incomplete Submittal:	Not reported

ST. CROIX VILLAS CONDOS (Continued) **S117346558**

App Det App:	Not reported
App Required:	Not reported
Future App Required:	Not reported
Mgmt Practice Plan:	Not reported
Drillers Log:	Not reported
Additional Fee:	Not reported
Request 2 For Info:	Not reported
Refer To Compliance:	Not reported
App Date:	Not reported
Reg Received Date:	10/24/2014
Permitting Notification:	Not reported
Registration Number 1:	51044
Registration Key:	51044
Driveway:	Not reported
Rooftop:	Yes
Street:	Yes

EMAP:

ID Number:	111348
Township:	Not reported
Range:	Not reported
Section:	Not reported
Quarter 1:	Not reported
Quarter 2:	Not reported
Quarter 3:	Not reported
Latitude:	33.455074217
Longitude:	-112.071858657
Collection Method:	LOCATED FROM COUNTY PARCEL INFORMATION
Place Type:	APARTMENTS/CONDOMINIUMS
Place Type Code:	APT
Place C Code:	PP
Facility Status:	NOT ACTIVE
End Date:	03/09/2012
Verified:	Y

N84 **THE SALVATION ARMY - PHOENIX CITADEL** **AZ Dry Wells** **S109132356**
West **628 NORTH 3RD AVE** **N/A**
1/8-1/4 **PHOENIX, AZ**
0.159 mi.
841 ft. **Site 2 of 2 in cluster N**

Relative:
Lower

Actual:
1085 ft.

DRY WELLS:

Drywell Number:	2
Drywell Status:	A
Drywell Status Change:	Not reported
Other Drywell Status:	Not reported
Facility Phone:	Not reported
Registration Number:	40725
County Code:	07
Business Code:	02
Reg Thru Number:	40726
Fee:	20.00
Owner Contact Name:	Not reported
Owner Id:	1
Prop Owner Name:	THE SALVATION ARMY PHOENIX CITADEL INC
Prop Owner Address:	180 E. OCEAN BLVD, 10TH FLOOR
Prop Owner City/State/Zip:	90802

THE SALVATION ARMY - PHOENIX CITADEL (Continued) **S109132356**

Prop Owner Phone:	Not reported
Contact Person Name:	Not reported
Contact Person Title:	TORRENT RESOURCES
Contact Person Address:	Not reported
Contact Person City/State/Zip:	Not reported
Contact Person Phone:	602-268-0785
Township:	1N
Range:	3E
Section1:	5
Quarter Section:	Not reported
DW Penetrate Groundwater:	Not reported
Site Plan Sent:	Not reported
Entry Date:	06/04/2008
Other Business:	Not reported
Section2:	Not reported
Section3:	Not reported
Proj Officer:	121
In Compliance Letter:	06/04/2008
Request Date:	Not reported
Incomplete Submittal:	Not reported
App Det App:	Not reported
App Required:	Not reported
Future App Required:	Not reported
Mgmt Practice Plan:	Not reported
Drillers Log:	Not reported
Additional Fee:	Not reported
Request 2 For Info:	Not reported
Refer To Compliance:	Not reported
App Date:	Not reported
Reg Received Date:	06/04/2008
Permitting Notification:	Not reported
Registration Number 1:	40725
Registration Key:	40725
Driveway:	Yes
Rooftop:	Yes
Street:	Yes

M85 **GOLD SPOT** **EDR US Hist Auto Stat** **1008991157**
NW **222 W ROOSEVELT** **N/A**
1/8-1/4 **PHOENIX, AZ**
0.160 mi.
846 ft. **Site 2 of 10 in cluster M**

Relative:
Lower

Actual:
1086 ft.

EDR Historical Auto Stations:

Name:	GUM E L
Year:	1935
Type:	SERVICE STATIONS
Name:	GOLD SPOT
Year:	1940
Type:	SERVICE STATIONS
Name:	WESTERN GARAGE
Year:	1940
Type:	AUTO REPAIRING
Name:	GOLD SPOT
Year:	1945

GOLD SPOT (Continued) **1008991157**

Type: SERVICE STATIONS

M86
NW
1/8-1/4
0.161 mi.
850 ft.

KIRKSEY A H **EDR US Hist Auto Stat** **1008990962**
222 W ROOSEVELT ST **N/A**
PHOENIX, AZ

Site 3 of 10 in cluster M

Relative:
Lower

Actual:
1086 ft.

EDR Historical Auto Stations:
Name: KIRKSEY A H
Year: 1930
Type: GASOLINE AND OIL SERVICE STATIONS

87
NE
1/8-1/4
0.162 mi.
856 ft.

DIANE CLEANERS **AZ DRYCLEANERS** **S113876989**
124 E ROSSEVELT ST **N/A**
PHOENIX, AZ

Relative:
Higher

Actual:
1088 ft.

DRYCLEANERS:
File Number: Not reported
Facility Status: Not reported
Date From: 1968
Date To: 1968
Comments: Not reported

M88
NW
1/8-1/4
0.162 mi.
858 ft.

AMERICAN CLEANERS **EDR US Hist Cleaners** **1009124755**
226 W ROOSEVELT **N/A**
PHOENIX, AZ

Site 4 of 10 in cluster M

Relative:
Lower

Actual:
1086 ft.

EDR Historical Cleaners:
Name: KENILWORTH CLEANERS
Year: 1935
Type: CLEANERS & DYERS

Name: AMERICAN CLEANERS
Year: 1945
Type: CLEANERS & DYERS

M89
NW
1/8-1/4
0.163 mi.
860 ft.

SUNSHINE CLEANERS **AZ DRYCLEANERS** **S113878608**
226 W ROOSEVELT ST **N/A**
PHOENIX, AZ

Site 5 of 10 in cluster M

Relative:
Lower

Actual:
1086 ft.

DRYCLEANERS:
File Number: Not reported
Facility Status: Not reported
Date From: 1963
Date To: 1985
Comments: Not reported

M90
NW
1/8-1/4
0.163 mi.
860 ft.

KENILWORTH CLEANERS
226 W ROOSEVELT ST
PHOENIX, AZ

AZ DRYCLEANERS **S113877505**
N/A

Site 6 of 10 in cluster M

Relative:
Lower

Actual:
1086 ft.

DRYCLEANERS:

File Number:	Not reported
Facility Status:	Not reported
Date From:	1932
Date To:	1939
Comments:	Not reported

M91
NW
1/8-1/4
0.163 mi.
860 ft.

SUNSHINE TAILORS
226 W ROOSEVELT ST
PHOENIX, AZ

EDR US Hist Cleaners **1009125369**
N/A

Site 7 of 10 in cluster M

Relative:
Lower

Actual:
1086 ft.

EDR Historical Cleaners:

Name:	BARTON R P
Year:	1930
Type:	CLOTHES PRESSERS AND CLEANERS
Name:	SUNSHINE TAILORS
Year:	1977
Type:	CLEANERS AND DYERS
Name:	SUNSHINO CLEIANERS
Year:	1982
Type:	CLEANERS AND DYERS

M92
NW
1/8-1/4
0.163 mi.
860 ft.

AMERICAN CLEANERS
226 W ROOSEVELT ST
PHOENIX, AZ

AZ DRYCLEANERS **S113876317**
N/A

Site 8 of 10 in cluster M

Relative:
Lower

Actual:
1086 ft.

DRYCLEANERS:

File Number:	Not reported
Facility Status:	Not reported
Date From:	1953
Date To:	1953
Comments:	Not reported

K93
SSE
1/8-1/4
0.164 mi.
867 ft.

TANK #1

, AZ

AZ EMAP **S118044197**
N/A

Site 5 of 9 in cluster K

Relative:
Higher

Actual:
1087 ft.

EMAP:

ID Number:	57260
Township:	Not reported
Range:	Not reported
Section:	Not reported
Quarter 1:	Not reported

TANK #1 (Continued) **S118044197**

Quarter 2:	Not reported
Quarter 3:	Not reported
Latitude:	33.454153227
Longitude:	-112.073740315
Collection Method:	DIGITAL IMAGERY
Place Type:	UNDERGROUND STORAGE TANK
Place Type Code:	UST
Place C Code:	RO
Facility Status:	ACTIVE
End Date:	Not reported
Verified:	Y

P94
SSW
1/8-1/4
0.165 mi.
870 ft.

ONE HOUR VALET CLEANING **AZ DRYCLEANERS** **S113878009**
382 N 1ST AVENUE **N/A**
PHOENIX, AZ

Site 1 of 3 in cluster P

Relative:
Lower

Actual:
1086 ft.

DRYCLEANERS:

File Number:	Not reported
Facility Status:	Not reported
Date From:	1953
Date To:	1958
Comments:	Not reported

P95
SSW
1/8-1/4
0.165 mi.
870 ft.

VALUE VALET CLEANING & SHIRT L **AZ DRYCLEANERS** **S113878945**
382 N 1ST AVENUE **N/A**
PHOENIX, AZ

Site 2 of 3 in cluster P

Relative:
Lower

Actual:
1086 ft.

DRYCLEANERS:

File Number:	Not reported
Facility Status:	Not reported
Date From:	1963
Date To:	1980
Comments:	Not reported

K96
SSE
1/8-1/4
0.165 mi.
871 ft.

PHOENIX, CITY OF - PROPERTY **AZ LUST** **U004119811**
SE CORNER CENTRAL/FILMORE AVE **AZ UST** **N/A**
PHOENIX, AZ

Site 6 of 9 in cluster K

Relative:
Higher

Actual:
1087 ft.

LUST:

Facility Name:	PHOENIX, CITY OF - PROPERTY
Facility ID:	0-007540
Facility Status:	CLOSED
Date Closed:	10/29/98
Lust Number:	0799.01
Leak Priority:	CLOSED SOIL LVL MEETS TIER1
Notification:	06/29/89

PHOENIX, CITY OF - PROPERTY (Continued) **U004119811**

UST:

Facility ID:	0-007540
Owner:	None
Latitude:	33.454145
Longitude:	112.073702
Tank ID:	1
Date Closed:	07/06/1989
Closure Type:	**Perm Removal**
Tank ID:	2
Date Closed:	07/06/1989
Closure Type:	**Perm Removal**

K97 **COMPARTMENT A** **AZ EMAP** **S118061935**
SSE **N/A**
1/8-1/4 **, AZ**
0.167 mi.
880 ft. **Site 7 of 9 in cluster K**

Relative:
Higher

Actual:
1087 ft.

EMAP:

ID Number:	84206
Township:	Not reported
Range:	Not reported
Section:	Not reported
Quarter 1:	Not reported
Quarter 2:	Not reported
Quarter 3:	Not reported
Latitude:	33.454120352
Longitude:	-112.073717123
Collection Method:	GPS WITH CORRECTION > 3 METERS ERROR
Place Type:	UNDERGROUND STORAGE TANK COMPARTMENT
Place Type Code:	CMPT
Place C Code:	RO
Facility Status:	ACTIVE
End Date:	Not reported
Verified:	Y

K98 **COMPARTMENT A** **AZ EMAP** **S118061946**
SSE **N/A**
1/8-1/4 **, AZ**
0.167 mi.
880 ft. **Site 8 of 9 in cluster K**

Relative:
Higher

Actual:
1087 ft.

EMAP:

ID Number:	84207
Township:	Not reported
Range:	Not reported
Section:	Not reported
Quarter 1:	Not reported
Quarter 2:	Not reported
Quarter 3:	Not reported
Latitude:	33.454120352
Longitude:	-112.073717123
Collection Method:	GPS WITH CORRECTION > 3 METERS ERROR
Place Type:	UNDERGROUND STORAGE TANK COMPARTMENT

COMPARTMENT A (Continued) **S118061946**

Place Type Code:	CMPT
Place C Code:	RO
Facility Status:	ACTIVE
End Date:	Not reported
Verified:	Y

K99 **TANK #2** **AZ EMAP** **S118044199**
SSE **N/A**
1/8-1/4 **, AZ**
0.167 mi.
880 ft. **Site 9 of 9 in cluster K**

Relative:
Higher

Actual:
1087 ft.

EMAP:

ID Number:	57261
Township:	Not reported
Range:	Not reported
Section:	Not reported
Quarter 1:	Not reported
Quarter 2:	Not reported
Quarter 3:	Not reported
Latitude:	33.454120352
Longitude:	-112.073717123
Collection Method:	GPS WITH CORRECTION > 3 METERS ERROR
Place Type:	UNDERGROUND STORAGE TANK
Place Type Code:	UST
Place C Code:	RO
Facility Status:	ACTIVE
End Date:	Not reported
Verified:	Y

M100 **COMPARTMENT A** **AZ EMAP** **S118050902**
NW **N/A**
1/8-1/4 **, AZ**
0.183 mi.
964 ft. **Site 9 of 10 in cluster M**

Relative:
Lower

Actual:
1086 ft.

EMAP:

ID Number:	86321
Township:	Not reported
Range:	Not reported
Section:	Not reported
Quarter 1:	Not reported
Quarter 2:	Not reported
Quarter 3:	Not reported
Latitude:	33.458740779
Longitude:	-112.077235908
Collection Method:	GPS WITH CORRECTION < 3 METER ERROR
Place Type:	UNDERGROUND STORAGE TANK COMPARTMENT
Place Type Code:	CMPT
Place C Code:	RO
Facility Status:	ACTIVE
End Date:	Not reported
Verified:	Y

Q101
South
1/8-1/4
0.188 mi.
995 ft.

USPS
522 N CENTRAL AVE
PHOENIX, AZ 85004

FINDS **1012153475**
N/A

Site 1 of 11 in cluster Q

Relative:
Lower

Actual:
1086 ft.

FINDS:

Registry ID: 110039447220

Environmental Interest/Information System
AZURITE (Arizona Unified Repository For Informational Tracking Of The Environment is the Arizona Department of Environmental Quality (ADEQ) database that is used for environmental enforcement and compliance reporting to the Permit and Compliance (PCS) system and to the Air Facility System Universal Interface (AFS-UI).

Q102
South
1/8-1/4
0.188 mi.
995 ft.

USPS
522 N CENTRAL AVE
PHOENIX, AZ 85004

AZ EMAP **S117619845**
N/A

Site 2 of 11 in cluster Q

Relative:
Lower

Actual:
1086 ft.

EMAP:

ID Number:	118514
Township:	Not reported
Range:	Not reported
Section:	Not reported
Quarter 1:	Not reported
Quarter 2:	Not reported
Quarter 3:	Not reported
Latitude:	33.454243392
Longitude:	-112.074400538
Collection Method:	DIGITAL IMAGERY
Place Type:	POST OFFICE FACILITY
Place Type Code:	USPS
Place C Code:	PP
Facility Status:	ACTIVE
End Date:	Not reported
Verified:	Y

M103
NNW
1/8-1/4
0.189 mi.
998 ft.

111-36-042
1015 N 2ND AVE
PHOENIX, AZ 85003

AZ EMAP **S117583137**
N/A

Site 10 of 10 in cluster M

Relative:
Lower

Actual:
1086 ft.

EMAP:

ID Number:	123244
Township:	Not reported
Range:	Not reported
Section:	Not reported
Quarter 1:	Not reported
Quarter 2:	Not reported
Quarter 3:	Not reported
Latitude:	33.459315415
Longitude:	-112.070859167

111-36-042 (Continued) **S117583137**

Collection Method:	LOCATED FROM COUNTY PARCEL INFORMATION
Place Type:	VACANT LOT - UNUSED LAND
Place Type Code:	VCNT
Place C Code:	PP
Facility Status:	NOT ACTIVE
End Date:	09/25/2006
Verified:	Y

R104 **3RD AVENUE& ROOSEVELT RIGHT-OF-WAY** **AZ UST** **U004119865**
NW **3RD AVE/ROOSEVELT RIGHT-OF-WAY** **N/A**
1/8-1/4 **PHOENIX, AZ**
0.192 mi.
1013 ft. **Site 1 of 11 in cluster R**

Relative:
Lower

Actual:
1085 ft.

UST:

Facility ID:	0-008613
Owner:	None
Latitude:	33.458533
Longitude:	112.077664
Tank ID:	1
Date Closed:	01/01/1900
Closure Type:	**Not reported**

S105 **EDR US Hist Auto Stat** **1015579555**
SE **620 S 2ND ST** **N/A**
1/8-1/4 **PHOENIX, AZ 85004**
0.198 mi.
1044 ft. **Site 1 of 3 in cluster S**

Relative:
Higher

Actual:
1088 ft.

EDR Historical Auto Stations:

Name:	MC CAR SERVICE
Year:	2004
Address:	620 S 2ND ST

Q106 **AMERICAN CLEANERS** **EDR US Hist Cleaners** **1009124585**
South **508 N CENTRAL AVE** **N/A**
1/8-1/4 **PHOENIX, AZ**
0.199 mi.
1051 ft. **Site 3 of 11 in cluster Q**

Relative:
Lower

Actual:
1086 ft.

EDR Historical Cleaners:

Name:	AMERICAN CLEANERS
Year:	1930
Type:	CLOTHES PRESSERS AND CLEANERS

Q107
South
1/8-1/4
0.199 mi.
1051 ft.

K&M LAUNDRY & CLEANING
508 N CENTRAL AVENUE
PHOENIX, AZ

AZ DRYCLEANERS **S113877473**
N/A

Site 4 of 11 in cluster Q

Relative:
Lower

Actual:
1086 ft.

DRYCLEANERS:

File Number:	Not reported
Facility Status:	Not reported
Date From:	1970
Date To:	1970
Comments:	Not reported

Q108
South
1/8-1/4
0.199 mi.
1051 ft.

SUNSHINE CLEANERS
508 N CENTRAL AVENUE
PHOENIX, AZ

AZ DRYCLEANERS **S113878612**
N/A

Site 5 of 11 in cluster Q

Relative:
Lower

Actual:
1086 ft.

DRYCLEANERS:

File Number:	Not reported
Facility Status:	Not reported
Date From:	1968
Date To:	1976
Comments:	Not reported

T109
SSW
1/8-1/4
0.201 mi.
1062 ft.

O NEIL PRINTING
366 N 2ND AVE
PHOENIX, AZ 85003

RCRA-SQG **1001815361**
AZ EMAP **AZR000036038**
CA HAZNET
AZ MANIFEST

Site 1 of 3 in cluster T

Relative:
Lower

Actual:
1085 ft.

RCRA-SQG:

Date form received by agency:	01/20/2009
Facility name:	O NEIL PRINTING
Facility address:	366 N 2ND AVE PHOENIX, AZ 850031517
EPA ID:	AZR000036038
Contact:	MELISSA G DOPPLER
Contact address:	NO ADDRESS ON RECORD Not reported
Contact country:	US
Contact telephone:	(602) 258-7789
Contact email:	Not reported
EPA Region:	09
Classification:	Small Small Quantity Generator
Description:	Handler: generates more than 100 and less than 1000 kg of hazardous waste during any calendar month and accumulates less than 6000 kg of hazardous waste at any time; or generates 100 kg or less of hazardous waste during any calendar month, and accumulates more than 1000 kg of hazardous waste at any time

Handler Activities Summary:

U.S. importer of hazardous waste:	No
Mixed waste (haz. and radioactive):	No
Recycler of hazardous waste:	No
Transporter of hazardous waste:	No
Treater, storer or disposer of HW:	No

O NEIL PRINTING (Continued) **1001815361**

Underground injection activity: No
On-site burner exemption: No
Furnace exemption: No
Used oil fuel burner: No
Used oil processor: No
User oil refiner: No
Used oil fuel marketer to burner: No
Used oil Specification marketer: No
Used oil transfer facility: No
Used oil transporter: No

Historical Generators:
Date form received by agency: 02/25/2008
Site name: O NEIL PRINTING
Classification: Small Quantity Generator

Date form received by agency: 02/25/2006
Site name: O NEIL PRINTING
Classification: Small Quantity Generator

. Waste code: D001
. Waste name: IGNITABLE WASTE

. Waste code: D005
. Waste name: BARIUM

Date form received by agency: 10/19/1999
Site name: O NEIL PRINTING
Classification: Small Quantity Generator

. Waste code: D000
. Waste name: Not Defined

. Waste code: D001
. Waste name: IGNITABLE WASTE

. Waste code: D005
. Waste name: BARIUM

Violation Status: No violations found

EMAP:
ID Number: 111487
Township: Not reported
Range: Not reported
Section: Not reported
Quarter 1: Not reported
Quarter 2: Not reported
Quarter 3: Not reported
Latitude: 33.453912224
Longitude: -112.076906869
Collection Method: LOCATED FROM COUNTY PARCEL INFORMATION
Place Type: PRINTER/PRINT SHOP
Place Type Code: PRINT
Place C Code: PP
Facility Status: ACTIVE
End Date: Not reported

O NEIL PRINTING (Continued) **1001815361**

Verified: Y

HAZNET:

envid:	1001815361
Year:	2001
GEPAID:	AZR000036038
Contact:	KELLI HOENG
Telephone:	6022587789
Mailing Name:	Not reported
Mailing Address:	366 N 2ND AVE
Mailing City,St,Zip:	PHOENIX, AZ 85003
Gen County:	Not reported
TSD EPA ID:	CAD980884183
TSD County:	Not reported
Waste Category:	Unspecified organic liquid mixture
Disposal Method:	Not reported
Tons:	0.2
Facility County:	99

envid:	1001815361
Year:	2001
GEPAID:	AZR000036038
Contact:	KELLI HOENG
Telephone:	6022587789
Mailing Name:	Not reported
Mailing Address:	366 N 2ND AVE
Mailing City,St,Zip:	PHOENIX, AZ 85003
Gen County:	Not reported
TSD EPA ID:	CAD980884183
TSD County:	Not reported
Waste Category:	Off-specification, aged or surplus inorganics
Disposal Method:	Not reported
Tons:	0.4
Facility County:	99

AZ MANIFEST:

Report Year:	2014
EPA Id:	AZR000036038
Business Type:	Not reported
Mailing Address:	Not reported
Mailing City,St,Zip:	Not reported
Contact Name:	Not reported
Contact Phone:	Not reported
Management Methods:	Incineration - thermal destruction other than use as a fuel (includes any preparation prior to burning)
Date Generator Signed the Manifest:	Not reported
Transporter EPA Id Number:	Not reported
Date Transporter Signed the Manifest:	Not reported
Transporter EPA Id Number:	Not reported
TSD EPA Id Number:	Not reported
Date TSD Signed Manifest:	Not reported
DOT Id Number:	NA1993
Quantity:	400
Waste Code 1:	D001
Waste Code 2:	Not reported
Waste Code 3:	Not reported

O NEIL PRINTING (Continued) **1001815361**

Waste Code 4:	Not reported
Waste Code 5:	Not reported
Waste Code 6:	Not reported
Waste Code 7:	Not reported
Waste Code 8:	Not reported
Waste Code 9:	Not reported
Waste Code 11:	Not reported
Waste Code 12:	Not reported
Waste Code 13:	Not reported
Report Year:	2012
EPA Id:	AZR000036038
Business Type:	Not reported
Mailing Address:	Not reported
Mailing City,St,Zip:	Not reported
Contact Name:	Not reported
Contact Phone:	Not reported
Management Methods:	Incineration - thermal destruction other than use as a fuel (includes any preparation prior to burning)
Date Generator Signed the Manifest:	Not reported
Transporter EPA Id Number:	Not reported
Date Transporter Signed the Manifest:	Not reported
Transporter EPA Id Number:	Not reported
TSD EPA Id Number:	Not reported
Date TSD Signed Manifest:	Not reported
DOT Id Number:	NA1993
Quantity:	1200
Waste Code 1:	D001
Waste Code 2:	Not reported
Waste Code 3:	Not reported
Waste Code 4:	Not reported
Waste Code 5:	Not reported
Waste Code 6:	Not reported
Waste Code 7:	Not reported
Waste Code 8:	Not reported
Waste Code 9:	Not reported
Waste Code 11:	Not reported
Waste Code 12:	Not reported
Waste Code 13:	Not reported
Report Year:	2010
EPA Id:	AZR000036038
Business Type:	Not reported
Mailing Address:	Not reported
Mailing City,St,Zip:	Not reported
Contact Name:	Not reported
Contact Phone:	Not reported
Management Methods:	Incineration - thermal destruction other than use as a fuel (includes any preparation prior to burning)
Date Generator Signed the Manifest:	Not reported
Transporter EPA Id Number:	Not reported
Date Transporter Signed the Manifest:	Not reported
Transporter EPA Id Number:	Not reported
TSD EPA Id Number:	Not reported
Date TSD Signed Manifest:	Not reported
DOT Id Number:	NA1993
Quantity:	400

O NEIL PRINTING (Continued) **1001815361**

Waste Code 1:	D001
Waste Code 2:	Not reported
Waste Code 3:	Not reported
Waste Code 4:	Not reported
Waste Code 5:	Not reported
Waste Code 6:	Not reported
Waste Code 7:	Not reported
Waste Code 8:	Not reported
Waste Code 9:	Not reported
Waste Code 11:	Not reported
Waste Code 12:	Not reported
Waste Code 13:	Not reported
Report Year:	2011
EPA Id:	AZR000036038
Business Type:	Not reported
Mailing Address:	Not reported
Mailing City,St,Zip:	Not reported
Contact Name:	Not reported
Contact Phone:	Not reported
Management Methods:	Not reported
Date Generator Signed the Manifest:	Not reported
Transporter EPA Id Number:	Not reported
Date Transporter Signed the Manifest:	Not reported
Transporter EPA Id Number:	Not reported
TSD EPA Id Number:	Not reported
Date TSD Signed Manifest:	Not reported
DOT Id Number:	UN1993
Quantity:	2450
Waste Code 1:	D001
Waste Code 2:	Not reported
Waste Code 3:	Not reported
Waste Code 4:	Not reported
Waste Code 5:	Not reported
Waste Code 6:	Not reported
Waste Code 7:	Not reported
Waste Code 8:	Not reported
Waste Code 9:	Not reported
Waste Code 11:	Not reported
Waste Code 12:	Not reported
Waste Code 13:	Not reported
Report Year:	2012
EPA Id:	AZR000036038
Business Type:	Not reported
Mailing Address:	Not reported
Mailing City,St,Zip:	Not reported
Contact Name:	Not reported
Contact Phone:	Not reported
Management Methods:	Incineration - thermal destruction other than use as a fuel (includes any preparation prior to burning)
Date Generator Signed the Manifest:	Not reported
Transporter EPA Id Number:	Not reported
Date Transporter Signed the Manifest:	Not reported
Transporter EPA Id Number:	Not reported
TSD EPA Id Number:	Not reported
Date TSD Signed Manifest:	Not reported

O NEIL PRINTING (Continued) **1001815361**

DOT Id Number:	NA1993
Quantity:	2000
Waste Code 1:	D001
Waste Code 2:	Not reported
Waste Code 3:	Not reported
Waste Code 4:	Not reported
Waste Code 5:	Not reported
Waste Code 6:	Not reported
Waste Code 7:	Not reported
Waste Code 8:	Not reported
Waste Code 9:	Not reported
Waste Code 11:	Not reported
Waste Code 12:	Not reported
Waste Code 13:	Not reported
Report Year:	2008
EPA Id:	AZR000036038
Business Type:	Not reported
Mailing Address:	Not reported
Mailing City,St,Zip:	Not reported
Contact Name:	Not reported
Contact Phone:	Not reported
Management Methods:	Not reported
Date Generator Signed the Manifest:	Not reported
Transporter EPA Id Number:	Not reported
Date Transporter Signed the Manifest:	Not reported
Transporter EPA Id Number:	Not reported
TSD EPA Id Number:	Not reported
Date TSD Signed Manifest:	Not reported
DOT Id Number:	NA3082
Quantity:	440.00
Waste Code 1:	D005
Waste Code 2:	Not reported
Waste Code 3:	Not reported
Waste Code 4:	Not reported
Waste Code 5:	Not reported
Waste Code 6:	Not reported
Waste Code 7:	Not reported
Waste Code 8:	Not reported
Waste Code 9:	Not reported
Waste Code 11:	Not reported
Waste Code 12:	Not reported
Waste Code 13:	Not reported
Report Year:	2008
EPA Id:	AZR000036038
Business Type:	Not reported
Mailing Address:	Not reported
Mailing City,St,Zip:	Not reported
Contact Name:	Not reported
Contact Phone:	Not reported
Management Methods:	Not reported
Date Generator Signed the Manifest:	Not reported
Transporter EPA Id Number:	Not reported
Date Transporter Signed the Manifest:	Not reported
Transporter EPA Id Number:	Not reported
TSD EPA Id Number:	Not reported

O NEIL PRINTING (Continued) **1001815361**

Date TSD Signed Manifest:	Not reported
DOT Id Number:	UN1993
Quantity:	458.15
Waste Code 1:	D001
Waste Code 2:	Not reported
Waste Code 3:	Not reported
Waste Code 4:	Not reported
Waste Code 5:	Not reported
Waste Code 6:	Not reported
Waste Code 7:	Not reported
Waste Code 8:	Not reported
Waste Code 9:	Not reported
Waste Code 11:	Not reported
Waste Code 12:	Not reported
Waste Code 13:	Not reported

Report Year:	2008
EPA Id:	AZR000036038
Business Type:	Not reported
Mailing Address:	Not reported
Mailing City,St,Zip:	Not reported
Contact Name:	Not reported
Contact Phone:	Not reported
Management Methods:	Not reported
Date Generator Signed the Manifest:	Not reported
Transporter EPA Id Number:	Not reported
Date Transporter Signed the Manifest:	Not reported
Transporter EPA Id Number:	Not reported
TSD EPA Id Number:	Not reported
Date TSD Signed Manifest:	Not reported
DOT Id Number:	NA3082
Quantity:	916.30
Waste Code 1:	D005
Waste Code 2:	Not reported
Waste Code 3:	Not reported
Waste Code 4:	Not reported
Waste Code 5:	Not reported
Waste Code 6:	Not reported
Waste Code 7:	Not reported
Waste Code 8:	Not reported
Waste Code 9:	Not reported
Waste Code 11:	Not reported
Waste Code 12:	Not reported
Waste Code 13:	Not reported

Report Year:	2008
EPA Id:	AZR000036038
Business Type:	Not reported
Mailing Address:	Not reported
Mailing City,St,Zip:	Not reported
Contact Name:	Not reported
Contact Phone:	Not reported
Management Methods:	Not reported
Date Generator Signed the Manifest:	Not reported
Transporter EPA Id Number:	Not reported
Date Transporter Signed the Manifest:	Not reported
Transporter EPA Id Number:	Not reported

O NEIL PRINTING (Continued) **1001815361**

TSD EPA Id Number:	Not reported
Date TSD Signed Manifest:	Not reported
DOT Id Number:	NA3082
Quantity:	1000.00
Waste Code 1:	D005
Waste Code 2:	Not reported
Waste Code 3:	Not reported
Waste Code 4:	Not reported
Waste Code 5:	Not reported
Waste Code 6:	Not reported
Waste Code 7:	Not reported
Waste Code 8:	Not reported
Waste Code 9:	Not reported
Waste Code 11:	Not reported
Waste Code 12:	Not reported
Waste Code 13:	Not reported

Report Year:	Not reported
EPA Id:	AZR000036038
Business Type:	O
Mailing Address:	366 N 2ND AVE
Mailing City,St,Zip:	PHOENIX, AZ 85003-
Contact Name:	SARAH M BRAMBLE
Contact Phone:	(602) 258-7789
Management Methods:	Not reported
Date Generator Signed the Manifest:	03/08/2004
Transporter EPA Id Number:	AZD089304216
Date Transporter Signed the Manifest:	03/08/2004
Transporter EPA Id Number:	AZD089304216
TSD EPA Id Number:	TND000772186
Date TSD Signed Manifest:	/ /
DOT Id Number:	NA3082
Quantity:	800.00 Pounds
Waste Code 1:	D005
Waste Code 2:	Not reported
Waste Code 3:	Not reported
Waste Code 4:	Not reported
Waste Code 5:	Not reported
Waste Code 6:	Not reported
Waste Code 7:	Not reported
Waste Code 8:	Not reported
Waste Code 9:	Not reported
Waste Code 11:	Not reported
Waste Code 12:	Not reported
Waste Code 13:	Not reported

Report Year:	Not reported
EPA Id:	AZR000036038
Business Type:	O
Mailing Address:	366 N 2ND AVE
Mailing City,St,Zip:	PHOENIX, AZ 85003-
Contact Name:	SARAH M BRAMBLE
Contact Phone:	(602) 258-7789
Management Methods:	Not reported
Date Generator Signed the Manifest:	09/02/2005
Transporter EPA Id Number:	AZD089304216
Date Transporter Signed the Manifest:	09/02/2005

O NEIL PRINTING (Continued) **1001815361**

Transporter EPA Id Number:	AZD089304216
TSD EPA Id Number:	Not reported
Date TSD Signed Manifest:	09/02/2005
DOT Id Number:	NA3082
Quantity:	55.00 Gallons
Waste Code 1:	D005
Waste Code 2:	Not reported
Waste Code 3:	Not reported
Waste Code 4:	Not reported
Waste Code 5:	Not reported
Waste Code 6:	Not reported
Waste Code 7:	Not reported
Waste Code 8:	Not reported
Waste Code 9:	Not reported
Waste Code 11:	Not reported
Waste Code 12:	Not reported
Waste Code 13:	Not reported

Report Year:	Not reported
EPA Id:	AZR000036038
Business Type:	O
Mailing Address:	366 N 2ND AVE
Mailing City,St,Zip:	PHOENIX, AZ 85003-
Contact Name:	SARAH M BRAMBLE
Contact Phone:	(602) 258-7789
Management Methods:	Not reported
Date Generator Signed the Manifest:	10/06/2005
Transporter EPA Id Number:	AZD089304216
Date Transporter Signed the Manifest:	10/06/2005
Transporter EPA Id Number:	AZD089304216
TSD EPA Id Number:	Not reported
Date TSD Signed Manifest:	10/06/2005
DOT Id Number:	NA3082
Quantity:	450.00 Pounds
Waste Code 1:	D005
Waste Code 2:	Not reported
Waste Code 3:	Not reported
Waste Code 4:	Not reported
Waste Code 5:	Not reported
Waste Code 6:	Not reported
Waste Code 7:	Not reported
Waste Code 8:	Not reported
Waste Code 9:	Not reported
Waste Code 11:	Not reported
Waste Code 12:	Not reported
Waste Code 13:	Not reported

Report Year:	Not reported
EPA Id:	AZR000036038
Business Type:	O
Mailing Address:	366 N 2ND AVE
Mailing City,St,Zip:	PHOENIX, AZ 85003-
Contact Name:	SARAH M BRAMBLE
Contact Phone:	(602) 258-7789
Management Methods:	Not reported
Date Generator Signed the Manifest:	04/18/2005
Transporter EPA Id Number:	AZD089304216

O NEIL PRINTING (Continued) **1001815361**

Date Transporter Signed the Manifest:	04/18/2005
Transporter EPA Id Number:	AZD089304216
TSD EPA Id Number:	Not reported
Date TSD Signed Manifest:	05/12/2005
DOT Id Number:	NA3082
Quantity:	880.00 Pounds
Waste Code 1:	D005
Waste Code 2:	Not reported
Waste Code 3:	Not reported
Waste Code 4:	Not reported
Waste Code 5:	Not reported
Waste Code 6:	Not reported
Waste Code 7:	Not reported
Waste Code 8:	Not reported
Waste Code 9:	Not reported
Waste Code 11:	Not reported
Waste Code 12:	Not reported
Waste Code 13:	Not reported

Report Year:	Not reported
EPA Id:	AZR000036038
Business Type:	O
Mailing Address:	366 N 2ND AVE
Mailing City,St,Zip:	PHOENIX, AZ 85003-
Contact Name:	SARAH M BRAMBLE
Contact Phone:	(602) 258-7789
Management Methods:	Not reported
Date Generator Signed the Manifest:	10/20/2004
Transporter EPA Id Number:	AZD089304216
Date Transporter Signed the Manifest:	10/20/2004
Transporter EPA Id Number:	AZD089304216
TSD EPA Id Number:	TND000772186
Date TSD Signed Manifest:	/ /
DOT Id Number:	NA3082
Quantity:	480.00 Pounds
Waste Code 1:	D005
Waste Code 2:	Not reported
Waste Code 3:	Not reported
Waste Code 4:	Not reported
Waste Code 5:	Not reported
Waste Code 6:	Not reported
Waste Code 7:	Not reported
Waste Code 8:	Not reported
Waste Code 9:	Not reported
Waste Code 11:	Not reported
Waste Code 12:	Not reported
Waste Code 13:	Not reported

Report Year:	Not reported
EPA Id:	AZR000036038
Business Type:	O
Mailing Address:	366 N 2ND AVE
Mailing City,St,Zip:	PHOENIX, AZ 85003-
Contact Name:	SARAH M BRAMBLE
Contact Phone:	(602) 258-7789
Management Methods:	Not reported
Date Generator Signed the Manifest:	08/26/2004

O NEIL PRINTING (Continued) **1001815361**

Transporter EPA Id Number:	AZD089304216
Date Transporter Signed the Manifest:	08/26/2004
Transporter EPA Id Number:	AZD089304216
TSD EPA Id Number:	TND000772186
Date TSD Signed Manifest:	09/14/2004
DOT Id Number:	NA3082
Quantity:	550.00 Pounds
Waste Code 1:	D005
Waste Code 2:	Not reported
Waste Code 3:	Not reported
Waste Code 4:	Not reported
Waste Code 5:	Not reported
Waste Code 6:	Not reported
Waste Code 7:	Not reported
Waste Code 8:	Not reported
Waste Code 9:	Not reported
Waste Code 11:	Not reported
Waste Code 12:	Not reported
Waste Code 13:	Not reported

Report Year:	Not reported
EPA Id:	AZR000036038
Business Type:	O
Mailing Address:	366 N 2ND AVE
Mailing City,St,Zip:	PHOENIX, AZ 85003-
Contact Name:	SARAH M BRAMBLE
Contact Phone:	(602) 258-7789
Management Methods:	Not reported
Date Generator Signed the Manifest:	12/10/2004
Transporter EPA Id Number:	AZD089304216
Date Transporter Signed the Manifest:	10/10/2004
Transporter EPA Id Number:	AZD089304216
TSD EPA Id Number:	TND000772186
Date TSD Signed Manifest:	/ /
DOT Id Number:	NA3082
Quantity:	450.00 Pounds
Waste Code 1:	D005
Waste Code 2:	Not reported
Waste Code 3:	Not reported
Waste Code 4:	Not reported
Waste Code 5:	Not reported
Waste Code 6:	Not reported
Waste Code 7:	Not reported
Waste Code 8:	Not reported
Waste Code 9:	Not reported
Waste Code 11:	Not reported
Waste Code 12:	Not reported
Waste Code 13:	Not reported

T110 SSW 1/8-1/4 0.201 mi. 1062 ft. | **O NEIL PRINTING** | **FINDS** | **1012169052**
366 N 2ND AVE | **N/A**
PHOENIX, AZ 85003

Site 2 of 3 in cluster T

Relative: Lower

Actual: 1085 ft.

FINDS:

Registry ID: 110039441271

Environmental Interest/Information System

RCRAInfo is a national information system that supports the Resource Conservation and Recovery Act (RCRA) program through the tracking of events and activities related to facilities that generate, transport, and treat, store, or dispose of hazardous waste. RCRAInfo allows RCRA program staff to track the notification, permit, compliance, and corrective action activities required under RCRA.

AZURITE (Arizona Unified Repository For Informational Tracking Of The Environment is the Arizona Department of Environmental Quality (ADEQ) database that is used for environmental enforcement and compliance reporting to the Permit and Compliance (PCS) system and to the Air Facility System Universal Interface (AFS-UI).

CRITERIA AND HAZARDOUS AIR POLLUTANT INVENTORY

R111 NW 1/8-1/4 0.202 mi. 1068 ft. | **C.O.P. STREETS** | **AZ Dry Wells** | **S104281966**
3RD AVENUE & ROOSEVELT STREET N\\OF INT | **N/A**
PHOENIX, AZ 85003

Site 2 of 11 in cluster R

Relative: Lower

Actual: 1085 ft.

DRY WELLS:

Drywell Number:	1
Drywell Status:	A
Drywell Status Change:	Not reported
Other Drywell Status:	Not reported
Facility Phone:	NA
Registration Number:	8354
County Code:	07
Business Code:	10
Reg Thru Number:	Not reported
Fee:	$1.00
Owner Contact Name:	Not reported
Owner Id:	Not reported
Prop Owner Name:	STREETS DEPT.
Prop Owner Address:	125 E WASHINGTON, THIRD FLOOR
Prop Owner City/State/Zip:	85004
Prop Owner Phone:	Not reported
Contact Person Name:	JEFF VAN SKIKE-ENGINEERING SUPV.
Contact Person Title:	Not reported
Contact Person Address:	Not reported
Contact Person City/State/Zip:	Not reported
Contact Person Phone:	Not reported
Township:	1
Range:	3
Section1:	5
Quarter Section:	D C B
DW Penetrate Groundwater:	Not reported

C.O.P. STREETS (Continued) **S104281966**

Site Plan Sent:	Not reported
Entry Date:	Not reported
Other Business:	Not reported
Section2:	Not reported
Section3:	Not reported
Proj Officer:	Not reported
In Compliance Letter:	Not reported
Request Date:	Not reported
Incomplete Submittal:	Not reported
App Det App:	Not reported
App Required:	Not reported
Future App Required:	Not reported
Mgmt Practice Plan:	Not reported
Drillers Log:	Not reported
Additional Fee:	Not reported
Request 2 For Info:	Not reported
Refer To Compliance:	Not reported
App Date:	Not reported
Reg Received Date:	Not reported
Permitting Notification:	Not reported
Registration Number 1:	8354
Registration Key:	8354
Driveway:	Yes
Rooftop:	Yes
Street:	Yes

R112 **CAREER SUCCESS HIGH SCHOOL - COPPER SQUARE** **FINDS** **1011446543**
NW **301 W ROOSEVELT ST** **N/A**
1/8-1/4 **PHOENIX, AZ 85003**
0.203 mi.
1072 ft. **Site 3 of 11 in cluster R**

Relative:
Lower

Actual:
1085 ft.

FINDS:

Registry ID: 110036088774

Environmental Interest/Information System
AZURITE (Arizona Unified Repository For Informational Tracking Of The Environment is the Arizona Department of Environmental Quality (ADEQ) database that is used for environmental enforcement and compliance reporting to the Permit and Compliance (PCS) system and to the Air Facility System Universal Interface (AFS-UI).

R113 **CAREER SUCCESS HIGH SCHOOL - COPPER SQUARE** **AZ EMAP** **S117589678**
NW **301 W ROOSEVELT ST** **N/A**
1/8-1/4 **PHOENIX, AZ 85003**
0.203 mi.
1072 ft. **Site 4 of 11 in cluster R**

Relative:
Lower

Actual:
1085 ft.

EMAP:

ID Number:	131299
Township:	Not reported
Range:	Not reported
Section:	Not reported
Quarter 1:	Not reported

CAREER SUCCESS HIGH SCHOOL - COPPER SQUARE (Continued) **S117589678**

Quarter 2:	Not reported
Quarter 3:	Not reported
Latitude:	33.458409949
Longitude:	-112.078086988
Collection Method:	LOCATED FROM COUNTY PARCEL INFORMATION
Place Type:	CHARTER SCHOOL
Place Type Code:	CHTSH
Place C Code:	PP
Facility Status:	ACTIVE
End Date:	Not reported
Verified:	Y

Q114
South
1/8-1/4
0.204 mi.
1075 ft.

CENTRAL CLEANING WORKS **AZ DRYCLEANERS** **S113876683**
502 NORTH CENTRAL AVENUE **N/A**
PHOENIX, AZ

Site 6 of 11 in cluster Q

Relative:
Lower

Actual:
1086 ft.

DRYCLEANERS:

File Number:	Not reported
Facility Status:	Not reported
Date From:	1923
Date To:	1923
Comments:	Not reported

P115
South
1/8-1/4
0.205 mi.
1083 ft.

ARIZONA DEPARTMENT OF CORRECTIONS **FINDS** **1000443513**
363 NORTH 1ST AVENUE **N/A**
PHOENIX, AZ 85003

Site 3 of 3 in cluster P

Relative:
Lower

Actual:
1086 ft.

FINDS:

Registry ID: 110010062494

Environmental Interest/Information System
US National Pollutant Discharge Elimination System (NPDES) module of the Compliance Information System (ICIS) tracks surface water permits issued under the Clean Water Act. Under NPDES, all facilities that discharge pollutants from any point source into waters of the United States are required to obtain a permit. The permit will likely contain limits on what can be discharged, impose monitoring and reporting requirements, and include other provisions to ensure that the discharge does not adversely affect water quality.

S116
SE
1/8-1/4
0.206 mi.
1090 ft.

ROOSEVELT CLEANERS
603 N 2ND ST
PHOENIX, AZ

AZ DRYCLEANERS **S113878337**
N/A

Site 2 of 3 in cluster S

Relative:
Higher

Actual:
1089 ft.

DRYCLEANERS:

File Number:	Not reported
Facility Status:	Not reported
Date From:	1953
Date To:	1953
Comments:	Not reported

R117
NW
1/8-1/4
0.207 mi.
1092 ft.

LYALL H R
924 N 3RD
PHOENIX, AZ

EDR US Hist Auto Stat **1008990967**
N/A

Site 5 of 11 in cluster R

Relative:
Lower

Actual:
1085 ft.

EDR Historical Auto Stations:

Name:	LYALL H R
Year:	1930
Type:	GASOLINE AND OIL SERVICE STATIONS

S118
SE
1/8-1/4
0.208 mi.
1100 ft.

THE MET APARTMENTS
200 EAST FILLMORE ST
PHOENIX, AZ 85004

AZ Dry Wells **S108415684**
N/A

Site 3 of 3 in cluster S

Relative:
Higher

Actual:
1089 ft.

DRY WELLS:

Drywell Number:	1
Drywell Status:	A
Drywell Status Change:	Not reported
Other Drywell Status:	Not reported
Facility Phone:	Not reported
Registration Number:	36562
County Code:	07
Business Code:	00
Reg Thru Number:	36562
Fee:	10.00
Owner Contact Name:	Not reported
Owner Id:	1
Prop Owner Name:	THE MET AT FILLMORE LP
Prop Owner Address:	200 EAST FILLMORE ST
Prop Owner City/State/Zip:	85004
Prop Owner Phone:	602-258-6387
Contact Person Name:	Not reported
Contact Person Title:	SAME
Contact Person Address:	Not reported
Contact Person City/State/Zip:	Not reported
Contact Person Phone:	Not reported
Township:	1N
Range:	3E
Section1:	5
Quarter Section:	Not reported
DW Penetrate Groundwater:	Not reported
Site Plan Sent:	Not reported

THE MET APARTMENTS (Continued) **S108415684**

Entry Date:	03/16/2007
Other Business:	Not reported
Section2:	Not reported
Section3:	Not reported
Proj Officer:	121
In Compliance Letter:	03/16/2007
Request Date:	Not reported
Incomplete Submittal:	Not reported
App Det App:	Not reported
App Required:	Not reported
Future App Required:	Not reported
Mgmt Practice Plan:	Not reported
Drillers Log:	Not reported
Additional Fee:	Not reported
Request 2 For Info:	Not reported
Refer To Compliance:	Not reported
App Date:	Not reported
Reg Received Date:	03/16/2007
Permitting Notification:	Not reported
Registration Number 1:	36562
Registration Key:	36562
Driveway:	Not reported
Rooftop:	Not reported
Street:	Yes

Q119 **STRAUSE J H** **EDR US Hist Auto Stat** **1008990961**
South **501 N CENTRAL AVE** **N/A**
1/8-1/4 **PHOENIX, AZ**
0.209 mi.
1101 ft. **Site 7 of 11 in cluster Q**

Relative:
Lower

Actual:
1086 ft.

EDR Historical Auto Stations:

Name:	DE JONG WM
Year:	1925
Type:	GAS STATIONS
Name:	KELLY J W
Year:	1930
Type:	GASOLINE AND OIL SERVICE STATIONS
Name:	STRAUSE J H
Year:	1935
Type:	SERVICE STATIONS

Q120 **DEPENDABLE LAUNDRY** **AZ DRYCLEANERS** **S113876966**
South **501 N CENTRAL AV** **N/A**
1/8-1/4 **PHOENIX, AZ**
0.209 mi.
1101 ft. **Site 8 of 11 in cluster Q**

Relative:
Lower

Actual:
1086 ft.

DRYCLEANERS:

File Number:	Not reported
Facility Status:	Not reported
Date From:	1939
Date To:	1939
Comments:	10 E Taylor

R121
NW
1/8-1/4
0.209 mi.
1103 ft.

PARADISE CLEANERS
307 W ROOSEVELT ST
PHOENIX, AZ

AZ DRYCLEANERS — **S113878051**
N/A

Site 6 of 11 in cluster R

Relative:
Lower

Actual:
1085 ft.

DRYCLEANERS:

File Number:	Not reported
Facility Status:	Not reported
Date From:	1953
Date To:	1958
Comments:	Not reported

U122
NE
1/8-1/4
0.209 mi.
1106 ft.

CLAY BRAKE & WHEEL ALIGNMENT
219 E ROOSEVELT ST
PHOENIX, AZ

EDR US Hist Auto Stat — **1008992938**
N/A

Site 1 of 5 in cluster U

Relative:
Higher

Actual:
1088 ft.

EDR Historical Auto Stations:

Name:	CLAY BRAKE & WHEEL ALIGNMENT
Year:	1977
Type:	AUTOMOBILE REPAIRING

R123
NW
1/8-1/4
0.211 mi.
1113 ft.

ROOSEVELT CLEANERS
309 W ROOSEVELT ST
PHOENIX, AZ

EDR US Hist Cleaners — **1009125485**
N/A

Site 7 of 11 in cluster R

Relative:
Lower

Actual:
1085 ft.

EDR Historical Cleaners:

Name:	ROOSEVELT CLEANERS
Year:	1977
Type:	CLEANERS AND DYERS
Name:	ROOSEVELT CLEANERS
Year:	1982
Type:	CLEANERS AND DYERS

U124
NE
1/8-1/4
0.212 mi.
1121 ft.

BEAU BRUMMEL CLNRS
220 E ROOSEVELT ST
PHOENIX, AZ

EDR US Hist Cleaners — **1009124962**
N/A

Site 2 of 5 in cluster U

Relative:
Higher

Actual:
1088 ft.

EDR Historical Cleaners:

Name:	BEAU BRUMMEL CLNRS
Year:	1950
Type:	CLEANERS & DYERS

Q125
SSE
1/8-1/4
0.213 mi.
1122 ft.

COMPARTMENT A
, AZ
Site 9 of 11 in cluster Q

AZ EMAP **S118000321**
N/A

Relative:
Lower

Actual:
1086 ft.

EMAP:

ID Number:	69090
Township:	Not reported
Range:	Not reported
Section:	Not reported
Quarter 1:	Not reported
Quarter 2:	Not reported
Quarter 3:	Not reported
Latitude:	33.453469535
Longitude:	-112.073502941
Collection Method:	UNKNOWN DATA QUALITY
Place Type:	UNDERGROUND STORAGE TANK COMPARTMENT
Place Type Code:	CMPT
Place C Code:	RO
Facility Status:	ACTIVE
End Date:	Not reported
Verified:	Y

Q126
South
1/8-1/4
0.213 mi.
1123 ft.

MODERN CLEANERS
432 N CENTRAL
PHOENIX, AZ
Site 10 of 11 in cluster Q

AZ DRYCLEANERS **S113877768**
N/A

Relative:
Lower

Actual:
1086 ft.

DRYCLEANERS:

File Number:	Not reported
Facility Status:	Not reported
Date From:	1938
Date To:	1953
Comments:	Not reported

R127
NW
1/8-1/4
0.213 mi.
1124 ft.

ROOSEVELT CLEANERS
311 W ROOSEVELT ST
PHOENIX, AZ
Site 8 of 11 in cluster R

AZ DRYCLEANERS **S113878336**
N/A

Relative:
Lower

Actual:
1085 ft.

DRYCLEANERS:

File Number:	Not reported
Facility Status:	Not reported
Date From:	1928
Date To:	1980
Comments:	Not reported

R128 NW 1/8-1/4 0.213 mi. 1124 ft. — **ROOSEVELT LAUNDROMAT**, **311 W ROOSEVELT ST**, **PHOENIX, AZ** — **EDR US Hist Cleaners** — **1009125320** / **N/A**

Site 9 of 11 in cluster R

Relative: Lower
Actual: 1085 ft.

EDR Historical Cleaners:

Name:	ROOSEVELT LAUNDROMAT
Year:	1982
Type:	LAUNDRIES SELF SERVE

R129 NW 1/8-1/4 0.213 mi. 1126 ft. — **LAUNDROMAT**, **311 W ROOSEVELT**, **PHOENIX, AZ** — **EDR US Hist Cleaners** — **1009124895** / **N/A**

Site 10 of 11 in cluster R

Relative: Lower
Actual: 1085 ft.

EDR Historical Cleaners:

Name:	LAUNDROMAT
Year:	1950
Type:	LAUNDERIES
Name:	ROOSEVELT LAUNDROMAT
Year:	1955
Type:	LAUNDRIES

Q130 SSE 1/8-1/4 0.218 mi. 1149 ft. — **COMPARTMENT A**, **, AZ** — **AZ EMAP** — **S118000323** / **N/A**

Site 11 of 11 in cluster Q

Relative: Higher
Actual: 1087 ft.

EMAP:

ID Number:	69091
Township:	Not reported
Range:	Not reported
Section:	Not reported
Quarter 1:	Not reported
Quarter 2:	Not reported
Quarter 3:	Not reported
Latitude:	33.453437871
Longitude:	-112.073183763
Collection Method:	MAP INTERPOLATION BY DEQ STAFF
Place Type:	UNDERGROUND STORAGE TANK COMPARTMENT
Place Type Code:	CMPT
Place C Code:	RO
Facility Status:	ACTIVE
End Date:	Not reported
Verified:	Y

U131 ENE 1/8-1/4 0.218 mi. 1151 ft. | **KALE SAM UNION SERV STA**
232 E ROOSEVELT ST
PHOENIX, AZ | **EDR US Hist Auto Stat** | **1008991527**
N/A

Site 3 of 5 in cluster U

Relative: Higher

Actual: 1088 ft.

EDR Historical Auto Stations:

Name:	LEONARD L L
Year:	1950
Type:	AUTOMOBILE SERVICE STATIONS
Name:	KALE SAM UNION SERV STA
Year:	1955
Type:	AUTOMOBILE SERVICE STATIONS

V132 North 1/8-1/4 0.220 mi. 1159 ft. | **C.O.P. SOUTHWEST CENTER FOR HIV**
1101 NORTH CENTRAL AVE
PHOENIX, AZ 85006 | **AZ Dry Wells** | **S114529992**
N/A

Site 1 of 2 in cluster V

Relative: Higher

Actual: 1088 ft.

DRY WELLS:

Drywell Number:	1
Drywell Status:	A
Drywell Status Change:	Not reported
Other Drywell Status:	Not reported
Facility Phone:	Not reported
Registration Number:	49227
County Code:	07
Business Code:	10
Reg Thru Number:	49227
Fee:	100.00
Owner Contact Name:	Not reported
Owner Id:	1
Prop Owner Name:	CITY OF PHX - HUMAN SERVICES DEPT
Prop Owner Address:	200 W. WASHINGTON ST , 18TH FLOOR
Prop Owner City/State/Zip:	85003
Prop Owner Phone:	602-307-5330
Contact Person Name:	Not reported
Contact Person Title:	TORRENT RESOURCES
Contact Person Address:	Not reported
Contact Person City/State/Zip:	Not reported
Contact Person Phone:	Not reported
Township:	1N
Range:	3E
Section1:	5
Quarter Section:	Not reported
DW Penetrate Groundwater:	Not reported
Site Plan Sent:	Not reported
Entry Date:	09/17/2013
Other Business:	MED CENTER
Section2:	Not reported
Section3:	Not reported
Proj Officer:	121
In Compliance Letter:	09/17/2013
Request Date:	Not reported
Incomplete Submittal:	Not reported
App Det App:	Not reported
App Required:	Not reported
Future App Required:	Not reported

C.O.P. SOUTHWEST CENTER FOR HIV (Continued) **S114529992**

Mgmt Practice Plan:	Not reported
Drillers Log:	Not reported
Additional Fee:	Not reported
Request 2 For Info:	Not reported
Refer To Compliance:	Not reported
App Date:	Not reported
Reg Received Date:	09/17/2013
Permitting Notification:	Not reported
Registration Number 1:	49227
Registration Key:	49227
Driveway:	Yes
Rooftop:	Yes
Street:	Yes

V133 **KPNX T V** **RCRA NonGen / NLR** **1000439111**
North **1101 N CENTRAL AVE** **FINDS** **AZD006902134**
1/8-1/4 **PHOENIX, AZ 85004**
0.220 mi.
1159 ft. **Site 2 of 2 in cluster V**

Relative:
Higher

Actual:
1088 ft.

RCRA NonGen / NLR:

Date form received by agency:	04/30/1996
Facility name:	KPNX T V
Facility address:	1101 N CENTRAL AVE PHOENIX, AZ 85004
EPA ID:	AZD006902134
Contact:	ENVIRONMENTAL MANAGER
Contact address:	1101 N CENTRAL AVE PHOENIX, AZ 85004
Contact country:	US
Contact telephone:	Not reported
Contact email:	Not reported
EPA Region:	09
Land type:	Facility is not located on Indian land. Additional information is not known.
Classification:	Non-Generator
Description:	Handler: Non-Generators do not presently generate hazardous waste

Owner/Operator Summary:

Owner/operator name:	NOT REQUIRED
Owner/operator address:	NOT REQUIRED NOT REQUIRED, ME 99999
Owner/operator country:	Not reported
Owner/operator telephone:	(415) 555-1212
Legal status:	Private
Owner/Operator Type:	Owner
Owner/Op start date:	Not reported
Owner/Op end date:	Not reported

Owner/operator name:	NOT REQUIRED
Owner/operator address:	NOT REQUIRED NOT REQUIRED, ME 99999
Owner/operator country:	Not reported
Owner/operator telephone:	(415) 555-1212
Legal status:	Private
Owner/Operator Type:	Operator
Owner/Op start date:	Not reported
Owner/Op end date:	Not reported

KPNX T V (Continued) **1000439111**

Handler Activities Summary:

U.S. importer of hazardous waste:	No
Mixed waste (haz. and radioactive):	No
Recycler of hazardous waste:	No
Transporter of hazardous waste:	No
Treater, storer or disposer of HW:	No
Underground injection activity:	No
On-site burner exemption:	No
Furnace exemption:	No
Used oil fuel burner:	No
Used oil processor:	No
User oil refiner:	No
Used oil fuel marketer to burner:	No
Used oil Specification marketer:	No
Used oil transfer facility:	No
Used oil transporter:	No

Historical Generators:

Date form received by agency:	04/30/1996
Site name:	KPNX T V
Classification:	Not a generator, verified

Facility Has Received Notices of Violations:

Regulation violated:	FR - 262.10-12.A
Area of violation:	Generators - General
Date violation determined:	09/24/1984
Date achieved compliance:	04/08/1985
Violation lead agency:	State
Enforcement action:	Not reported
Enforcement action date:	Not reported
Enf. disposition status:	Not reported
Enf. disp. status date:	Not reported
Enforcement lead agency:	Not reported
Proposed penalty amount:	Not reported
Final penalty amount:	Not reported
Paid penalty amount:	Not reported

Evaluation Action Summary:

Evaluation date:	09/24/1984
Evaluation:	COMPLIANCE EVALUATION INSPECTION ON-SITE
Area of violation:	Generators - General
Date achieved compliance:	04/08/1985
Evaluation lead agency:	State

FINDS:

Registry ID: 110002566848

Environmental Interest/Information System

RCRAInfo is a national information system that supports the Resource Conservation and Recovery Act (RCRA) program through the tracking of events and activities related to facilities that generate, transport, and treat, store, or dispose of hazardous waste. RCRAInfo allows RCRA program staff to track the notification, permit, compliance, and corrective action activities required under RCRA.

W134 SSE 1/8-1/4 0.221 mi. 1166 ft. | **ADAMS CLEANERS** | **AZ DRYCLEANERS** | **S113876240**
507 N 1ST ST | **N/A**
PHOENIX, AZ

Site 1 of 19 in cluster W

Relative: Higher

Actual: 1087 ft.

DRYCLEANERS:

File Number:	Not reported
Facility Status:	Not reported
Date From:	1968
Date To:	1980
Comments:	Not reported

X135 NNW 1/8-1/4 0.222 mi. 1173 ft. | **ROOSEVELT SQUARE CONSTRUCTION** | **AZ EMAP** | **S117612284**
58 W PORTLAND ST | **N/A**
PHOENIX, AZ 85003

Site 1 of 2 in cluster X

Relative: Higher

Actual: 1087 ft.

EMAP:

ID Number:	32647
Township:	Not reported
Range:	Not reported
Section:	Not reported
Quarter 1:	Not reported
Quarter 2:	Not reported
Quarter 3:	Not reported
Latitude:	33.460042615
Longitude:	-112.076700640
Collection Method:	CALCULATED BY PROGRAM TECHNICAL STAFF
Place Type:	UST FACILITY
Place Type Code:	USTF
Place C Code:	PP
Facility Status:	NOT ACTIVE
End Date:	10/04/2011
Verified:	Y

X136 NNW 1/8-1/4 0.222 mi. 1173 ft. | **POST PROPERTIES INC** | **RCRA NonGen / NLR** | **1006804155**
58 W PORTLAND ST | **FINDS** | **AZE000801001**
PHOENIX, AZ 85003

Site 2 of 2 in cluster X

Relative: Higher

Actual: 1087 ft.

RCRA NonGen / NLR:

Date form received by agency:	11/08/2002
Facility name:	POST PROPERTIES INC
Facility address:	58 W PORTLAND ST PHOENIX, AZ 85003
EPA ID:	AZE000801001
Contact:	Not reported
Contact address:	Not reported Not reported
Contact country:	US
Contact telephone:	Not reported
Contact email:	Not reported
EPA Region:	09
Classification:	Non-Generator
Description:	Handler: Non-Generators do not presently generate hazardous waste

POST PROPERTIES INC (Continued) **1006804155**

Handler Activities Summary:

U.S. importer of hazardous waste:	No
Mixed waste (haz. and radioactive):	No
Recycler of hazardous waste:	No
Transporter of hazardous waste:	No
Treater, storer or disposer of HW:	No
Underground injection activity:	No
On-site burner exemption:	No
Furnace exemption:	No
Used oil fuel burner:	No
Used oil processor:	No
User oil refiner:	No
Used oil fuel marketer to burner:	No
Used oil Specification marketer:	No
Used oil transfer facility:	No
Used oil transporter:	No

Violation Status: No violations found

FINDS:

Registry ID: 110013376658

Environmental Interest/Information System
RCRAInfo is a national information system that supports the Resource Conservation and Recovery Act (RCRA) program through the tracking of events and activities related to facilities that generate, transport, and treat, store, or dispose of hazardous waste. RCRAInfo allows RCRA program staff to track the notification, permit, compliance, and corrective action activities required under RCRA.

R137 **SELF SERVICE LAUNDRY** **EDR US Hist Cleaners** **1009125325**
NW **1007 N 3RD AVE** **N/A**
1/8-1/4 **PHOENIX, AZ**
0.223 mi.
1175 ft. **Site 11 of 11 in cluster R**

Relative:
Lower

Actual:
1086 ft.

EDR Historical Cleaners:

Name:	SELF SERVICE LAUNDRY
Year:	1982
Type:	LAUNDRIES SELF SERVE

W138 **COMPARTMENT A** **AZ EMAP** **S118031227**
SSE **N/A**
1/8-1/4 **, AZ**
0.224 mi.
1184 ft. **Site 2 of 19 in cluster W**

Relative:
Higher

Actual:
1087 ft.

EMAP:

ID Number:	129374
Township:	Not reported
Range:	Not reported
Section:	Not reported
Quarter 1:	Not reported
Quarter 2:	Not reported

COMPARTMENT A (Continued) **S118031227**

Quarter 3:	Not reported
Latitude:	33.453425806
Longitude:	-112.072798889
Collection Method:	GPS WITH NO CORRECTION
Place Type:	UNDERGROUND STORAGE TANK COMPARTMENT
Place Type Code:	CMPT
Place C Code:	RO
Facility Status:	ACTIVE
End Date:	Not reported
Verified:	Y

W139 **COMPARTMENT A** **AZ EMAP** **S118031225**
SSE **N/A**
1/8-1/4 **, AZ**
0.224 mi.
1184 ft. **Site 3 of 19 in cluster W**

Relative:
Higher

Actual:
1087 ft.

EMAP:

ID Number:	129372
Township:	Not reported
Range:	Not reported
Section:	Not reported
Quarter 1:	Not reported
Quarter 2:	Not reported
Quarter 3:	Not reported
Latitude:	33.453425806
Longitude:	-112.072798889
Collection Method:	GPS WITH NO CORRECTION
Place Type:	UNDERGROUND STORAGE TANK COMPARTMENT
Place Type Code:	CMPT
Place C Code:	RO
Facility Status:	ACTIVE
End Date:	Not reported
Verified:	Y

W140 **COMPARTMENT A** **AZ EMAP** **S118031226**
SSE **N/A**
1/8-1/4 **, AZ**
0.224 mi.
1184 ft. **Site 4 of 19 in cluster W**

Relative:
Higher

Actual:
1087 ft.

EMAP:

ID Number:	129373
Township:	Not reported
Range:	Not reported
Section:	Not reported
Quarter 1:	Not reported
Quarter 2:	Not reported
Quarter 3:	Not reported
Latitude:	33.453425806
Longitude:	-112.072798889
Collection Method:	GPS WITH NO CORRECTION
Place Type:	UNDERGROUND STORAGE TANK COMPARTMENT
Place Type Code:	CMPT
Place C Code:	RO
Facility Status:	ACTIVE

COMPARTMENT A (Continued) **S118031226**

End Date: Not reported
Verified: Y

W141 SSE 1/8-1/4 0.224 mi. 1184 ft. | **DOWNTOWN LAUNDRY & DRYCLEANERS**
501 N 1ST ST
PHOENIX, AZ 85004

RCRA-SQG **1004674480**
FINDS **AZR000001487**
AZ EMAP
AZ MANIFEST

Site 5 of 19 in cluster W

Relative: Higher

Actual: 1087 ft.

RCRA-SQG:

Date form received by agency:	03/26/2007
Facility name:	DOWNTOWN LAUNDRY & DRYCLEANERS
Facility address:	501 N 1ST ST PHOENIX, AZ 85004-2128
EPA ID:	AZR000001487
Contact:	Not reported
Contact address:	NO ADDRESS ON RECORD Not reported
Contact country:	US
Contact telephone:	Not reported
Contact email:	Not reported
EPA Region:	09
Classification:	Small Small Quantity Generator
Description:	Handler: generates more than 100 and less than 1000 kg of hazardous waste during any calendar month and accumulates less than 6000 kg of hazardous waste at any time; or generates 100 kg or less of hazardous waste during any calendar month, and accumulates more than 1000 kg of hazardous waste at any time

Owner/Operator Summary:

Owner/operator name:	MARY AVILA
Owner/operator address:	7403 W ROMA PHOENIX, AZ 85033
Owner/operator country:	Not reported
Owner/operator telephone:	(602) 846-1266
Legal status:	Private
Owner/Operator Type:	Owner
Owner/Op start date:	Not reported
Owner/Op end date:	Not reported

Handler Activities Summary:

U.S. importer of hazardous waste:	No
Mixed waste (haz. and radioactive):	No
Recycler of hazardous waste:	No
Transporter of hazardous waste:	No
Treater, storer or disposer of HW:	No
Underground injection activity:	No
On-site burner exemption:	No
Furnace exemption:	No
Used oil fuel burner:	No
Used oil processor:	No
User oil refiner:	No
Used oil fuel marketer to burner:	No
Used oil Specification marketer:	No
Used oil transfer facility:	No
Used oil transporter:	No

DOWNTOWN LAUNDRY & DRYCLEANERS (Continued) **1004674480**

Historical Generators:
Date form received by agency: 08/21/1995
Site name: DOWNTOWN LAUNDRY AND DRYCLEANERS
Classification: Conditionally Exempt Small Quantity Generator

Violation Status: No violations found

FINDS:

Registry ID: 110002599769

Environmental Interest/Information System
RCRAInfo is a national information system that supports the Resource Conservation and Recovery Act (RCRA) program through the tracking of events and activities related to facilities that generate, transport, and treat, store, or dispose of hazardous waste. RCRAInfo allows RCRA program staff to track the notification, permit, compliance, and corrective action activities required under RCRA.

AZURITE (Arizona Unified Repository For Informational Tracking Of The Environment is the Arizona Department of Environmental Quality (ADEQ) database that is used for environmental enforcement and compliance reporting to the Permit and Compliance (PCS) system and to the Air Facility System Universal Interface (AFS-UI).

EMAP:

ID Number:	116399
Township:	Not reported
Range:	Not reported
Section:	Not reported
Quarter 1:	Not reported
Quarter 2:	Not reported
Quarter 3:	Not reported
Latitude:	33.453742001
Longitude:	-112.072315200
Collection Method:	DIGITAL IMAGERY
Place Type:	DRY CLEANERS/LAUNDRY
Place Type Code:	DCLNR
Place C Code:	PP
Facility Status:	ACTIVE
End Date:	Not reported
Verified:	Y

AZ MANIFEST:

Report Year:	Not reported
EPA Id:	AZR000001487
Business Type:	O
Mailing Address:	501 N 1ST ST
Mailing City,St,Zip:	PHOENIX, AZ 85004
Contact Name:	MARY ANN AVILA
Contact Phone:	(602) 253-7245
Management Methods:	Not reported
Date Generator Signed the Manifest:	04/07/2005
Transporter EPA Id Number:	AZD982484578
Date Transporter Signed the Manifest:	04/07/2005

DOWNTOWN LAUNDRY & DRYCLEANERS (Continued) **1004674480**

Transporter EPA Id Number:	AZD982484578
TSD EPA Id Number:	Not reported
Date TSD Signed Manifest:	/ /
DOT Id Number:	NA3077
Quantity:	55.00 Gallons
Waste Code 1:	F002
Waste Code 2:	Not reported
Waste Code 3:	Not reported
Waste Code 4:	Not reported
Waste Code 5:	Not reported
Waste Code 6:	Not reported
Waste Code 7:	Not reported
Waste Code 8:	Not reported
Waste Code 9:	Not reported
Waste Code 11:	Not reported
Waste Code 12:	Not reported
Waste Code 13:	Not reported

W142 **DOWNTOWN LAUNDRY & DRY CLEANIN** **AZ DRYCLEANERS** **S113877006**
SSE **501 N 1ST ST** **N/A**
1/8-1/4 **PHOENIX, AZ**
0.224 mi.
1184 ft. **Site 6 of 19 in cluster W**

Relative:
Higher

Actual:
1087 ft.

DRYCLEANERS:

File Number:	Not reported
Facility Status:	Not reported
Date From:	1995
Date To:	2005
Comments:	Not reported

W143 **EDR US Hist Cleaners** **1015068438**
SSE **501 N 1ST ST** **N/A**
1/8-1/4 **PHOENIX, AZ 85004**
0.224 mi.
1184 ft. **Site 7 of 19 in cluster W**

Relative:
Higher

Actual:
1087 ft.

EDR Historical Cleaners:

Name:	DOWNTOWN LAUNDRY & DRY CLEANING INCORPORATED
Year:	1999
Address:	501 N 1ST ST
Name:	DOWNTOWN LAUNDRY & DRY CLEANING INCORPORATED
Year:	2000
Address:	501 N 1ST ST
Name:	DOWNTOWN LAUNDRY & DRY CLNNG
Year:	2001
Address:	501 N 1ST ST
Name:	DWNTN LAUNDRY & DRYCLN INC
Year:	2001
Address:	501 N 1ST ST
Name:	DOWNTOWN LAUNDRY & DRY CLNNG INC
Year:	2003

(Continued) **1015068438**

Address: 501 N 1ST ST

Name: DOWNTOWN LAUNDRY & DRY CLNNG INC
Year: 2004
Address: 501 N 1ST ST

Name: DOWNTOWN LAUNDRY & DRY CLEANING INC
Year: 2006
Address: 501 N 1ST ST

Name: DOWNTOWN LAUNDRY & DRY CLEANING INC
Year: 2007
Address: 501 N 1ST ST

W144 **DOWNTOWN LAUNDRY & DRY CLNG** **AZ DRYCLEANERS** **S113877007**
SSE **501 N 1ST ST** **N/A**
1/8-1/4 **PHOENIX, AZ**
0.224 mi.
1184 ft. **Site 8 of 19 in cluster W**

Relative:
Higher

Actual:
1087 ft.

DRYCLEANERS:
File Number: Not reported
Facility Status: Not reported
Date From: 1995
Date To: 2005
Comments: Not reported

T145 **SECOND AVENUE AUTOMOTIVE** **EDR US Hist Auto Stat** **1008992277**
SSW **377 N 2ND AVE** **N/A**
1/8-1/4 **PHOENIX, AZ**
0.226 mi.
1193 ft. **Site 3 of 3 in cluster T**

Relative:
Lower

Actual:
1085 ft.

EDR Historical Auto Stations:
Name: YOUNG A L TRANSMISSIONS
Year: 1977
Type: AUTOMOBILE REPAIRING

Name: SECOND AVENUE AUTOMOTIVE
Year: 1982
Type: AUTOMOBILE REPAIRS

Y146 **TANK #1** **AZ EMAP** **S118046802**
ENE **N/A**
1/8-1/4 **, AZ**
0.227 mi.
1197 ft. **Site 1 of 9 in cluster Y**

Relative:
Higher

Actual:
1088 ft.

EMAP:
ID Number: 57750
Township: Not reported
Range: Not reported
Section: Not reported
Quarter 1: Not reported
Quarter 2: Not reported

TANK #1 (Continued) **S118046802**

Quarter 3:	Not reported
Latitude:	33.458101513
Longitude:	-112.070329973
Collection Method:	DIGITAL IMAGERY
Place Type:	UNDERGROUND STORAGE TANK
Place Type Code:	UST
Place C Code:	RO
Facility Status:	ACTIVE
End Date:	Not reported
Verified:	Y

Z147
NNW
1/8-1/4
0.227 mi.
1201 ft.

POST PROPERTIES **FINDS** **1012164203**
215 W PORTLAND ST **N/A**
PHOENIX, AZ 85003

Site 1 of 4 in cluster Z

Relative:
Lower

Actual:
1086 ft.

FINDS:

Registry ID: 110039439845

Environmental Interest/Information System
AZURITE (Arizona Unified Repository For Informational Tracking Of The Environment is the Arizona Department of Environmental Quality (ADEQ) database that is used for environmental enforcement and compliance reporting to the Permit and Compliance (PCS) system and to the Air Facility System Universal Interface (AFS-UI).

Z148
NNW
1/8-1/4
0.227 mi.
1201 ft.

POST PROPERTIES **AZ EMAP** **S117610120**
215 W PORTLAND ST **N/A**
PHOENIX, AZ 85003

Site 2 of 4 in cluster Z

Relative:
Lower

Actual:
1086 ft.

EMAP:

ID Number:	115739
Township:	Not reported
Range:	Not reported
Section:	Not reported
Quarter 1:	Not reported
Quarter 2:	Not reported
Quarter 3:	Not reported
Latitude:	33.459619930
Longitude:	-112.076834971
Collection Method:	DIGITAL IMAGERY
Place Type:	COMMERCIAL PROPERTY
Place Type Code:	COMM
Place C Code:	PP
Facility Status:	ACTIVE
End Date:	Not reported
Verified:	Y

149 East 1/8-1/4 0.232 mi. 1223 ft. | **TOWNHOMES ON 3RD AVE**
822 N. 3RD AVENUE
PHOENIX, AZ 85004 | **AZ Dry Wells** | **S117346569**
N/A

Relative: Higher

Actual: 1088 ft.

DRY WELLS:

Drywell Number:	1
Drywell Status:	A
Drywell Status Change:	Not reported
Other Drywell Status:	Not reported
Facility Phone:	Not reported
Registration Number:	51111
County Code:	07
Business Code:	00
Reg Thru Number:	51111
Fee:	100
Owner Contact Name:	Not reported
Owner Id:	1
Prop Owner Name:	TOWNHOMES ON 3RD LLC
Prop Owner Address:	1 EAST WASHINGTON ST #500
Prop Owner City/State/Zip:	85004
Prop Owner Phone:	Not reported
Contact Person Name:	Not reported
Contact Person Title:	TORRENT RESOURCES
Contact Person Address:	Not reported
Contact Person City/State/Zip:	Not reported
Contact Person Phone:	Not reported
Township:	1N
Range:	3E
Section1:	5
Quarter Section:	Not reported
DW Penetrate Groundwater:	Not reported
Site Plan Sent:	Not reported
Entry Date:	10/30/2014
Other Business:	Not reported
Section2:	Not reported
Section3:	Not reported
Proj Officer:	121
In Compliance Letter:	10/30/2014
Request Date:	Not reported
Incomplete Submittal:	Not reported
App Det App:	Not reported
App Required:	Not reported
Future App Required:	Not reported
Mgmt Practice Plan:	Not reported
Drillers Log:	Not reported
Additional Fee:	Not reported
Request 2 For Info:	Not reported
Refer To Compliance:	Not reported
App Date:	Not reported
Reg Received Date:	10/30/2014
Permitting Notification:	Not reported
Registration Number 1:	51111
Registration Key:	51111
Driveway:	Not reported
Rooftop:	Not reported
Street:	Yes

W150 **TANK #1** **AZ EMAP** **S118051890**
SSE **N/A**
1/8-1/4 **, AZ**
0.232 mi.
1224 ft. **Site 9 of 19 in cluster W**

Relative:
Higher

Actual:
1087 ft.

EMAP:

ID Number:	36406
Township:	Not reported
Range:	Not reported
Section:	Not reported
Quarter 1:	Not reported
Quarter 2:	Not reported
Quarter 3:	Not reported
Latitude:	33.453337029
Longitude:	-112.072694995
Collection Method:	DIGITAL IMAGERY
Place Type:	UNDERGROUND STORAGE TANK
Place Type Code:	UST
Place C Code:	RO
Facility Status:	ACTIVE
End Date:	Not reported
Verified:	Y

W151 **COMPARTMENT A** **AZ EMAP** **S118000324**
SSE **N/A**
1/8-1/4 **, AZ**
0.232 mi.
1224 ft. **Site 10 of 19 in cluster W**

Relative:
Higher

Actual:
1087 ft.

EMAP:

ID Number:	69092
Township:	Not reported
Range:	Not reported
Section:	Not reported
Quarter 1:	Not reported
Quarter 2:	Not reported
Quarter 3:	Not reported
Latitude:	33.453335099
Longitude:	-112.072694857
Collection Method:	GPS WITH CORRECTION < 3 METER ERROR
Place Type:	UNDERGROUND STORAGE TANK COMPARTMENT
Place Type Code:	CMPT
Place C Code:	RO
Facility Status:	ACTIVE
End Date:	Not reported
Verified:	Y

W152 **OWNER SERVICE STATION** **AZ RGA LUST** **S114975574**
SSE **128 E TAYLOR ST** **N/A**
1/8-1/4 **PHOENIX, AZ**
0.234 mi.
1236 ft. **Site 11 of 19 in cluster W**

Relative:
Higher

Actual:
1088 ft.

RGA LUST:

2012	OWNER SERVICE STATION	128 E TAYLOR ST
2011	OWNER SERVICE STATION	128 E TAYLOR ST
2010	OWNER SERVICE STATION	128 E TAYLOR ST

OWNER SERVICE STATION (Continued) **S114975574**

2009	OWNER SERVICE STATION	128 E TAYLOR ST
2008	OWNER SERVICE STATION	128 E TAYLOR ST
2007	OWNER SERVICE STATION	128 E TAYLOR ST

W153
SSE
1/8-1/4
0.234 mi.
1236 ft.

MALLERY SERVICE STATION **AZ RGA LUST** **S114974392**
128 E TAYLOR ST **N/A**
PHOENIX, AZ

Site 12 of 19 in cluster W

Relative:
Higher

Actual:
1088 ft.

RGA LUST:

2005	MALLERY SERVICE STATION	128 E TAYLOR ST
2004	MALLERY SERVICE STATION	128 E TAYLOR ST
2002	MALLERY SERVICE STATION	128 E TAYLOR ST
2001	MALLERY SERVICE STATION	128 E TAYLOR ST
2000	MALLERY SERVICE STATION	128 E TAYLOR ST

W154
SSE
1/8-1/4
0.234 mi.
1236 ft.

OWNER SERVICE STATION **AZ LUST** **U001627538**
128 E TAYLOR ST **AZ UST** **N/A**
PHOENIX, AZ 85004 **AZ EMAP**

Site 13 of 19 in cluster W

Relative:
Higher

Actual:
1088 ft.

LUST:

Facility Name:	OWNER SERVICE STATION
Facility ID:	0-005509
Facility Status:	CLOSED
Date Closed:	09/08/94
Lust Number:	3209.01
Leak Priority:	CLOSED SOIL LVL MEETS TIER1
Notification:	11/24/93
Lust Number:	3209.02
Leak Priority:	CLOSED SOIL LVL MEETS TIER1
Notification:	11/24/93

UST:

Facility ID:	0-005509
Owner:	MALLERY, RICHARD
Latitude:	33.453510
Longitude:	112.071635
Tank ID:	1
Date Closed:	11/24/1993
Closure Type:	**Perm Removal**
Tank ID:	2
Date Closed:	11/24/1993
Closure Type:	**Perm Removal**

EMAP:

ID Number:	3392
Township:	Not reported
Range:	Not reported
Section:	Not reported

OWNER SERVICE STATION (Continued) **U001627538**

Quarter 1:	Not reported
Quarter 2:	Not reported
Quarter 3:	Not reported
Latitude:	33.453510657
Longitude:	-112.071635937
Collection Method:	GPS WITH CORRECTION < 3 METER ERROR
Place Type:	GAS FILLING STATION - COMMERCIAL
Place Type Code:	GS
Place C Code:	PP
Facility Status:	NOT ACTIVE
End Date:	08/27/2012
Verified:	Y

W155
SSE
1/8-1/4
0.234 mi.
1236 ft.

OWNER SERVICE STATION **FINDS** **1012169112**
128 E TAYLOR ST **N/A**
PHOENIX, AZ 85004

Site 14 of 19 in cluster W

Relative:
Higher

Actual:
1088 ft.

FINDS:

Registry ID: 110039441690

Environmental Interest/Information System
AZURITE (Arizona Unified Repository For Informational Tracking Of The Environment is the Arizona Department of Environmental Quality (ADEQ) database that is used for environmental enforcement and compliance reporting to the Permit and Compliance (PCS) system and to the Air Facility System Universal Interface (AFS-UI).

W156
SSE
1/8-1/4
0.235 mi.
1240 ft.

STORK RADIATOR C WHEEL ALIGNMENT **EDR US Hist Auto Stat** **1008991884**
130 E TAYLOR ST **N/A**
PHOENIX, AZ

Site 15 of 19 in cluster W

Relative:
Higher

Actual:
1088 ft.

EDR Historical Auto Stations:

Name:	STORK RADIATOR C WHEEL ALIGNMENT
Year:	1964
Type:	AUTOMOBILE REPAIRING
Name:	STORR RADIATOR
Year:	1968
Type:	AUTOMOBILE REPAIRING
Name:	STORR RADIATOR & WHEEL ALIGNMENT
Year:	1977
Type:	AUTOMOBILE REPAIRING
Name:	STORR RADIATOR
Year:	1982
Type:	AUTOMOBILE REPAIRS

Z157 NNW 1/8-1/4 0.238 mi. 1258 ft. | **COMPARTMENT A** | **AZ EMAP** | **S118043026** **N/A**

, AZ

Site 3 of 4 in cluster Z

Relative: Higher

Actual: 1087 ft.

EMAP:

ID Number:	87783
Township:	Not reported
Range:	Not reported
Section:	Not reported
Quarter 1:	Not reported
Quarter 2:	Not reported
Quarter 3:	Not reported
Latitude:	33.460042698
Longitude:	-112.076610905
Collection Method:	GPS WITH CORRECTION < 3 METER ERROR
Place Type:	UNDERGROUND STORAGE TANK COMPARTMENT
Place Type Code:	CMPT
Place C Code:	RO
Facility Status:	ACTIVE
End Date:	Not reported
Verified:	Y

Y158 ENE 1/8-1/4 0.238 mi. 1259 ft. | **UNKNOWN** | **AZ SPILLS** | **S106196625** **N/A**

3RD AVE & GARFIELD
PHOENIX, AZ

Site 2 of 9 in cluster Y

Relative: Higher

Actual: 1088 ft.

SPILLS:

Incident Date:	04/06/89
Property Mngmt:	Not reported
Chemicals:	Technical Assistance
Response Date:	4/6/1989
Type:	Not reported
Referred to:	N/A
Fund Amount:	Not reported
Quantity:	Not reported
Incident Number:	89-093
Referral Date:	N/A
Structure:	Not reported
Date Report:	04/06/89

Z159 NNW 1/8-1/4 0.238 mi. 1259 ft. | **TANK #1** | **AZ EMAP** | **S117997401** **N/A**

, AZ

Site 4 of 4 in cluster Z

Relative: Higher

Actual: 1087 ft.

EMAP:

ID Number:	61749
Township:	Not reported
Range:	Not reported
Section:	Not reported
Quarter 1:	Not reported
Quarter 2:	Not reported
Quarter 3:	Not reported

TANK #1 (Continued) **S117997401**

Latitude:	33.460042547
Longitude:	-112.076616640
Collection Method:	DIGITAL IMAGERY
Place Type:	UNDERGROUND STORAGE TANK
Place Type Code:	UST
Place C Code:	RO
Facility Status:	ACTIVE
End Date:	Not reported
Verified:	Y

Y160 **FORMER GAS STATION** **AZ RGA LUST** **S114972378**
ENE **922 N 3RD ST** **N/A**
1/8-1/4 **PHOENIX, AZ**
0.239 mi.
1262 ft. **Site 3 of 9 in cluster Y**

Relative:
Higher

Actual:
1088 ft.

RGA LUST:

1998	FORMER GAS STATION	922 N 3RD ST
1997	FORMER GAS STATION	922 N 3RD ST

Y161 **PARCEL 111-43-086** **AZ LUST** **U004119831**
ENE **922 N 3RD ST** **AZ UST** **N/A**
1/8-1/4 **PHOENIX, AZ 85004** **AZ EMAP**
0.239 mi.
1262 ft. **Site 4 of 9 in cluster Y**

Relative:
Higher

Actual:
1088 ft.

LUST:

Facility Name:	PARCEL 111-43-086
Facility ID:	0-007934
Facility Status:	CLOSED
Date Closed:	04/25/00
Lust Number:	2414.01
Leak Priority:	CLOSED SOIL LVL MEETS TIER1
Notification:	08/05/92

UST:

Facility ID:	0-007934
Owner:	None
Latitude:	33.458426
Longitude:	112.070227
Tank ID:	1
Date Closed:	08/02/1992
Closure Type:	**Perm Removal**
Tank ID:	2
Date Closed:	08/02/1992
Closure Type:	**Perm Removal**
Tank ID:	3
Date Closed:	08/02/1992
Closure Type:	**Perm Removal**

EMAP:

ID Number:	29922

PARCEL 111-43-086 (Continued) **U004119831**

Township:	Not reported
Range:	Not reported
Section:	Not reported
Quarter 1:	Not reported
Quarter 2:	Not reported
Quarter 3:	Not reported
Latitude:	33.458426570
Longitude:	-112.070227694
Collection Method:	LOCATED FROM COUNTY PARCEL INFORMATION
Place Type:	VACANT LOT - UNUSED LAND
Place Type Code:	VCNT
Place C Code:	PP
Facility Status:	NOT ACTIVE
End Date:	02/14/2012
Verified:	Y

Y162 **PARCEL 111-43-086** **AZ RGA LUST** **S114975679**
ENE **922 N 3RD ST** **N/A**
1/8-1/4 **PHOENIX, AZ**
0.239 mi.
1262 ft. **Site 5 of 9 in cluster Y**

Relative:
Higher

Actual:
1088 ft.

RGA LUST:

2012	PARCEL 111-43-086	922 N 3RD ST
2011	PARCEL 111-43-086	922 N 3RD ST
2010	PARCEL 111-43-086	922 N 3RD ST
2009	PARCEL 111-43-086	922 N 3RD ST
2008	PARCEL 111-43-086	922 N 3RD ST
2007	PARCEL 111-43-086	922 N 3RD ST

Y163 **PARCEL 111-43-086** **FINDS** **1012158549**
ENE **922 N 3RD ST** **N/A**
1/8-1/4 **PHOENIX, AZ 85004**
0.239 mi.
1262 ft. **Site 6 of 9 in cluster Y**

Relative:
Higher

Actual:
1088 ft.

FINDS:

Registry ID: 110039476171

Environmental Interest/Information System
AZURITE (Arizona Unified Repository For Informational Tracking Of The Environment is the Arizona Department of Environmental Quality (ADEQ) database that is used for environmental enforcement and compliance reporting to the Permit and Compliance (PCS) system and to the Air Facility System Universal Interface (AFS-UI).

Y164 ENE 1/8-1/4 0.239 mi. 1262 ft. — **FORMER GAS STATION, 922 N 3RD STREET, PHOENIX, AZ** — **AZ RGA LUST** — **S114972379, N/A**

Site 7 of 9 in cluster Y

Relative: Higher

Actual: 1088 ft.

RGA LUST:

1996	FORMER GAS STATION	922 N 3RD STREET
1995	FORMER GAS STATION	922 N 3RD STREET
1994	FORMER GAS STATION	922 N 3RD STREET
1993	FORMER GAS STATION	922 N 3RD STREET

Y165 ENE 1/8-1/4 0.239 mi. 1262 ft. — **GAS STATION, 922 N 3RD ST, PHOENIX, AZ** — **AZ RGA LUST** — **S114972685, N/A**

Site 8 of 9 in cluster Y

Relative: Higher

Actual: 1088 ft.

RGA LUST:

2005	GAS STATION	922 N 3RD ST
2004	GAS STATION	922 N 3RD ST
2002	GAS STATION	922 N 3RD ST
2001	GAS STATION	922 N 3RD ST
2000	GAS STATION	922 N 3RD ST
1999	GAS STATION	922 N 3RD ST

Y166 ENE 1/8-1/4 0.239 mi. 1262 ft. — **LYALL H R, 924 N 3RD ST, PHOENIX, AZ** — **EDR US Hist Auto Stat** — **1008991006, N/A**

Site 9 of 9 in cluster Y

Relative: Higher

Actual: 1088 ft.

EDR Historical Auto Stations:

Name: LYALL H R
Year: 1935
Type: SERVICE STATIONS

Name: LVALL H R
Year: 1940
Type: SERVICE STATIONS

Name: LYALL H R
Year: 1945
Type: SERVICE STATIONS

---

167 WNW 1/8-1/4 0.240 mi. 1267 ft. — **SILVER BAR MINE REGIONAL LANDFILL, 830 N 4TH AVE, PHOENIX, AZ** — **AZ RGA LF** — **S114981246, N/A**

Relative: Lower

Actual: 1085 ft.

RGA LF:

2010	SILVER BAR MINE REGIONAL LANDFILL	830 N 4TH AVE

U168 **TANK #3** **AZ EMAP** **S118046804**
ENE **N/A**
1/8-1/4 **, AZ**
0.241 mi.
1274 ft. **Site 4 of 5 in cluster U**

Relative:
Higher

Actual:
1088 ft.

EMAP:

ID Number:	57752
Township:	Not reported
Range:	Not reported
Section:	Not reported
Quarter 1:	Not reported
Quarter 2:	Not reported
Quarter 3:	Not reported
Latitude:	33.458426570
Longitude:	-112.070227694
Collection Method:	DIGITAL IMAGERY
Place Type:	UNDERGROUND STORAGE TANK
Place Type Code:	UST
Place C Code:	RO
Facility Status:	ACTIVE
End Date:	Not reported
Verified:	Y

U169 **TANK #2** **AZ EMAP** **S118046803**
ENE **N/A**
1/8-1/4 **, AZ**
0.241 mi.
1274 ft. **Site 5 of 5 in cluster U**

Relative:
Higher

Actual:
1088 ft.

EMAP:

ID Number:	57751
Township:	Not reported
Range:	Not reported
Section:	Not reported
Quarter 1:	Not reported
Quarter 2:	Not reported
Quarter 3:	Not reported
Latitude:	33.458426570
Longitude:	-112.070227694
Collection Method:	DIGITAL IMAGERY
Place Type:	UNDERGROUND STORAGE TANK
Place Type Code:	UST
Place C Code:	RO
Facility Status:	ACTIVE
End Date:	Not reported
Verified:	Y

---

170 **AMBASSADOR WEST APARTMENTS** **FTTS** **1009509510**
South **345 NORTH FIRST AVENUE** **HIST FTTS** **N/A**
1/8-1/4 **PHOENIX, AZ 85003**
0.242 mi.
1279 ft.

Relative:
Lower

Actual:
1086 ft.

FTTS INSP:

Inspection Number:	2002021119360 2
Region:	09
Inspection Date:	02/11/02

AMBASSADOR WEST APARTMENTS (Continued) **1009509510**

Inspector:	HBURKE/RLUCAS
Violation occurred:	No
Investigation Type:	Lead, Section 1018, Federal
Investigation Reason:	Neutral Scheme, Region
Legislation Code:	TSCA
Facility Function:	Real Estate/Broker Facility

HIST FTTS INSP:

Inspection Number:	2002021119360 2
Region:	09
Inspection Date:	Not reported
Inspector:	HBURKE/RLUCAS
Violation occurred:	No
Investigation Type:	Lead, Section 1018, Federal
Investigation Reason:	Neutral Scheme, Region
Legislation Code:	TSCA
Facility Function:	Real Estate/Broker Facility

AA171 **ARIZONA ACADEMY OF SCIENCE AND TECHNOLOGY** **AZ EMAP** **S117585986**
NNE **1111 N 1ST ST** **N/A**
1/8-1/4 **PHOENIX, AZ 85004**
0.243 mi.
1281 ft. **Site 1 of 2 in cluster AA**

Relative:
Higher

Actual:
1088 ft.

EMAP:

ID Number:	131328
Township:	Not reported
Range:	Not reported
Section:	Not reported
Quarter 1:	Not reported
Quarter 2:	Not reported
Quarter 3:	Not reported
Latitude:	33.460488605
Longitude:	-112.072225218
Collection Method:	LOCATED FROM COUNTY PARCEL INFORMATION
Place Type:	CHARTER SCHOOL
Place Type Code:	CHTSH
Place C Code:	PP
Facility Status:	ACTIVE
End Date:	Not reported
Verified:	Y

AA172 **ARIZONA ACADEMY OF SCIENCE AND TECHNOLOGY** **FINDS** **1011482949**
NNE **1111 N 1ST ST** **N/A**
1/8-1/4 **PHOENIX, AZ 85004**
0.243 mi.
1281 ft. **Site 2 of 2 in cluster AA**

Relative:
Higher

Actual:
1088 ft.

FINDS:

Registry ID: 110036945704

Environmental Interest/Information System
AZURITE (Arizona Unified Repository For Informational Tracking Of The

ARIZONA ACADEMY OF SCIENCE AND TECHNOLOGY (Continued) **1011482949**

Environment is the Arizona Department of Environmental Quality (ADEQ) database that is used for environmental enforcement and compliance reporting to the Permit and Compliance (PCS) system and to the Air Facility System Universal Interface (AFS-UI).

W173 **TANK #1** **AZ EMAP** **S118016948**
SE **N/A**
1/8-1/4 **, AZ**
0.247 mi.
1306 ft. **Site 16 of 19 in cluster W**

Relative:
Higher

Actual:
1088 ft.

EMAP:

ID Number:	52671
Township:	Not reported
Range:	Not reported
Section:	Not reported
Quarter 1:	Not reported
Quarter 2:	Not reported
Quarter 3:	Not reported
Latitude:	33.453513055
Longitude:	-112.071634329
Collection Method:	DIGITAL IMAGERY
Place Type:	UNDERGROUND STORAGE TANK
Place Type Code:	UST
Place C Code:	RO
Facility Status:	ACTIVE
End Date:	Not reported
Verified:	Y

W174 **COMPARTMENT A** **AZ EMAP** **S118048564**
SE **N/A**
1/8-1/4 **, AZ**
0.248 mi.
1307 ft. **Site 17 of 19 in cluster W**

Relative:
Higher

Actual:
1088 ft.

EMAP:

ID Number:	68752
Township:	Not reported
Range:	Not reported
Section:	Not reported
Quarter 1:	Not reported
Quarter 2:	Not reported
Quarter 3:	Not reported
Latitude:	33.453510657
Longitude:	-112.071635937
Collection Method:	GPS WITH CORRECTION < 3 METER ERROR
Place Type:	UNDERGROUND STORAGE TANK COMPARTMENT
Place Type Code:	CMPT
Place C Code:	RO
Facility Status:	ACTIVE
End Date:	Not reported
Verified:	Y

W175 **COMPARTMENT A** **AZ EMAP** **S118048566**
SE **N/A**
1/8-1/4 **, AZ**
0.248 mi.
1307 ft. **Site 18 of 19 in cluster W**

Relative:
Higher

Actual:
1088 ft.

EMAP:

ID Number:	68753
Township:	Not reported
Range:	Not reported
Section:	Not reported
Quarter 1:	Not reported
Quarter 2:	Not reported
Quarter 3:	Not reported
Latitude:	33.453510657
Longitude:	-112.071635937
Collection Method:	GPS WITH CORRECTION < 3 METER ERROR
Place Type:	UNDERGROUND STORAGE TANK COMPARTMENT
Place Type Code:	CMPT
Place C Code:	RO
Facility Status:	ACTIVE
End Date:	Not reported
Verified:	Y

W176 **TANK #2** **AZ EMAP** **S118016949**
SE **N/A**
1/8-1/4 **, AZ**
0.248 mi.
1307 ft. **Site 19 of 19 in cluster W**

Relative:
Higher

Actual:
1088 ft.

EMAP:

ID Number:	52672
Township:	Not reported
Range:	Not reported
Section:	Not reported
Quarter 1:	Not reported
Quarter 2:	Not reported
Quarter 3:	Not reported
Latitude:	33.453510657
Longitude:	-112.071635937
Collection Method:	GPS WITH CORRECTION < 3 METER ERROR
Place Type:	UNDERGROUND STORAGE TANK
Place Type Code:	UST
Place C Code:	RO
Facility Status:	ACTIVE
End Date:	Not reported
Verified:	Y

Count: 8 records.

ORPHAN SUMMARY

City	EDR ID	Site Name	Site Address	Zip	Database(s)
MARICOPA COUNTY	S117038586	BEARDSLEY	BETWEEN CENTRAL AVE. AND 7TH S		AZ SWF/LF
MARICOPA COUNTY	S102286873	KACHINA READY MIX FIRST STREET	NORTHEAST CORNER OF 1ST ST. AN		AZ SWF/LF
MARICOPA COUNTY	S110143194	PERRY LANE METHANE	NORTHEAST CORNER OF 1ST ST. AN		AZ SWF/LF
PHOENIX	S113876517	BILTMORE CLEANING AND LAUNDRY	11 NORTH 2ND AVE		AZ DRYCLEANERS
PHOENIX	S103809852	EAST WASHINGTON COURTHOUSE	4TH-6TH AVE;WASHINGTON -JEFFER	85003	AZ SHWS
PHOENIX	S113877568	LAWRENCE CLEANING CO	2526 N CENTRAL		AZ DRYCLEANERS
PHOENIX	S113876327	AMERICAN CLEANING & DYEING WORKS	38 SOUTH CENTRAL		AZ DRYCLEANERS
PHOENIX	S113878712	SWANK CLEANERS	16 W ROOSEVELT		AZ DRYCLEANERS

GOVERNMENT RECORDS SEARCHED / DATA CURRENCY TRACKING

To maintain currency of the following federal and state databases, EDR contacts the appropriate governmental agency on a monthly or quarterly basis, as required.

Number of Days to Update: Provides confirmation that EDR is reporting records that have been updated within 90 days from the date the government agency made the information available to the public.

STANDARD ENVIRONMENTAL RECORDS

Federal NPL site list

NPL: National Priority List

National Priorities List (Superfund). The NPL is a subset of CERCLIS and identifies over 1,200 sites for priority cleanup under the Superfund Program. NPL sites may encompass relatively large areas. As such, EDR provides polygon coverage for over 1,000 NPL site boundaries produced by EPA's Environmental Photographic Interpretation Center (EPIC) and regional EPA offices.

Date of Government Version: 03/26/2015
Date Data Arrived at EDR: 04/08/2015
Date Made Active in Reports: 06/22/2015
Number of Days to Update: 75

Source: EPA
Telephone: N/A
Last EDR Contact: 07/09/2015
Next Scheduled EDR Contact: 10/19/2015
Data Release Frequency: Quarterly

NPL Site Boundaries

Sources:

EPA's Environmental Photographic Interpretation Center (EPIC)
Telephone: 202-564-7333

EPA Region 1
Telephone 617-918-1143

EPA Region 6
Telephone: 214-655-6659

EPA Region 3
Telephone 215-814-5418

EPA Region 7
Telephone: 913-551-7247

EPA Region 4
Telephone 404-562-8033

EPA Region 8
Telephone: 303-312-6774

EPA Region 5
Telephone 312-886-6686

EPA Region 9
Telephone: 415-947-4246

EPA Region 10
Telephone 206-553-8665

Proposed NPL: Proposed National Priority List Sites

A site that has been proposed for listing on the National Priorities List through the issuance of a proposed rule in the Federal Register. EPA then accepts public comments on the site, responds to the comments, and places on the NPL those sites that continue to meet the requirements for listing.

Date of Government Version: 03/26/2015
Date Data Arrived at EDR: 04/08/2015
Date Made Active in Reports: 06/22/2015
Number of Days to Update: 75

Source: EPA
Telephone: N/A
Last EDR Contact: 07/09/2015
Next Scheduled EDR Contact: 10/19/2015
Data Release Frequency: Quarterly

NPL LIENS: Federal Superfund Liens

Federal Superfund Liens. Under the authority granted the USEPA by CERCLA of 1980, the USEPA has the authority to file liens against real property in order to recover remedial action expenditures or when the property owner received notification of potential liability. USEPA compiles a listing of filed notices of Superfund Liens.

Date of Government Version: 10/15/1991
Date Data Arrived at EDR: 02/02/1994
Date Made Active in Reports: 03/30/1994
Number of Days to Update: 56

Source: EPA
Telephone: 202-564-4267
Last EDR Contact: 08/15/2011
Next Scheduled EDR Contact: 11/28/2011
Data Release Frequency: No Update Planned

Federal Delisted NPL site list

Delisted NPL: National Priority List Deletions

The National Oil and Hazardous Substances Pollution Contingency Plan (NCP) establishes the criteria that the EPA uses to delete sites from the NPL. In accordance with 40 CFR 300.425.(e), sites may be deleted from the NPL where no further response is appropriate.

Date of Government Version: 03/26/2015	Source: EPA
Date Data Arrived at EDR: 04/08/2015	Telephone: N/A
Date Made Active in Reports: 06/22/2015	Last EDR Contact: 07/09/2015
Number of Days to Update: 75	Next Scheduled EDR Contact: 10/19/2015
	Data Release Frequency: Quarterly

Federal CERCLIS list

FEDERAL FACILITY: Federal Facility Site Information listing

A listing of National Priority List (NPL) and Base Realignment and Closure (BRAC) sites found in the Comprehensive Environmental Response, Compensation and Liability Information System (CERCLIS) Database where EPA Federal Facilities Restoration and Reuse Office is involved in cleanup activities.

Date of Government Version: 03/26/2015	Source: Environmental Protection Agency
Date Data Arrived at EDR: 04/08/2015	Telephone: 703-603-8704
Date Made Active in Reports: 06/11/2015	Last EDR Contact: 07/10/2015
Number of Days to Update: 64	Next Scheduled EDR Contact: 10/19/2015
	Data Release Frequency: Varies

CERCLIS: Comprehensive Environmental Response, Compensation, and Liability Information System

CERCLIS contains data on potentially hazardous waste sites that have been reported to the USEPA by states, municipalities, private companies and private persons, pursuant to Section 103 of the Comprehensive Environmental Response, Compensation, and Liability Act (CERCLA). CERCLIS contains sites which are either proposed to or on the National Priorities List (NPL) and sites which are in the screening and assessment phase for possible inclusion on the NPL.

Date of Government Version: 10/25/2013	Source: EPA
Date Data Arrived at EDR: 11/11/2013	Telephone: 703-412-9810
Date Made Active in Reports: 02/13/2014	Last EDR Contact: 05/29/2015
Number of Days to Update: 94	Next Scheduled EDR Contact: 09/07/2015
	Data Release Frequency: Quarterly

Federal CERCLIS NFRAP site List

CERCLIS-NFRAP: CERCLIS No Further Remedial Action Planned

Archived sites are sites that have been removed and archived from the inventory of CERCLIS sites. Archived status indicates that, to the best of EPA's knowledge, assessment at a site has been completed and that EPA has determined no further steps will be taken to list this site on the National Priorities List (NPL), unless information indicates this decision was not appropriate or other considerations require a recommendation for listing at a later time. This decision does not necessarily mean that there is no hazard associated with a given site; it only means that, based upon available information, the location is not judged to be a potential NPL site.

Date of Government Version: 10/25/2013	Source: EPA
Date Data Arrived at EDR: 11/11/2013	Telephone: 703-412-9810
Date Made Active in Reports: 02/13/2014	Last EDR Contact: 05/29/2015
Number of Days to Update: 94	Next Scheduled EDR Contact: 09/07/2015
	Data Release Frequency: Quarterly

Federal RCRA CORRACTS facilities list

CORRACTS: Corrective Action Report

CORRACTS identifies hazardous waste handlers with RCRA corrective action activity.

Date of Government Version: 03/10/2015
Date Data Arrived at EDR: 03/31/2015
Date Made Active in Reports: 06/11/2015
Number of Days to Update: 72

Source: EPA
Telephone: 800-424-9346
Last EDR Contact: 06/26/2015
Next Scheduled EDR Contact: 10/12/2015
Data Release Frequency: Quarterly

Federal RCRA non-CORRACTS TSD facilities list

RCRA-TSDF: RCRA - Treatment, Storage and Disposal

RCRAInfo is EPA's comprehensive information system, providing access to data supporting the Resource Conservation and Recovery Act (RCRA) of 1976 and the Hazardous and Solid Waste Amendments (HSWA) of 1984. The database includes selective information on sites which generate, transport, store, treat and/or dispose of hazardous waste as defined by the Resource Conservation and Recovery Act (RCRA). Transporters are individuals or entities that move hazardous waste from the generator offsite to a facility that can recycle, treat, store, or dispose of the waste. TSDFs treat, store, or dispose of the waste.

Date of Government Version: 03/10/2015
Date Data Arrived at EDR: 03/31/2015
Date Made Active in Reports: 06/11/2015
Number of Days to Update: 72

Source: Environmental Protection Agency
Telephone: (415) 495-8895
Last EDR Contact: 06/26/2015
Next Scheduled EDR Contact: 10/12/2015
Data Release Frequency: Quarterly

Federal RCRA generators list

RCRA-LQG: RCRA - Large Quantity Generators

RCRAInfo is EPA's comprehensive information system, providing access to data supporting the Resource Conservation and Recovery Act (RCRA) of 1976 and the Hazardous and Solid Waste Amendments (HSWA) of 1984. The database includes selective information on sites which generate, transport, store, treat and/or dispose of hazardous waste as defined by the Resource Conservation and Recovery Act (RCRA). Large quantity generators (LQGs) generate over 1,000 kilograms (kg) of hazardous waste, or over 1 kg of acutely hazardous waste per month.

Date of Government Version: 03/10/2015
Date Data Arrived at EDR: 03/31/2015
Date Made Active in Reports: 06/11/2015
Number of Days to Update: 72

Source: Environmental Protection Agency
Telephone: (415) 495-8895
Last EDR Contact: 06/26/2015
Next Scheduled EDR Contact: 10/12/2015
Data Release Frequency: Quarterly

RCRA-SQG: RCRA - Small Quantity Generators

RCRAInfo is EPA's comprehensive information system, providing access to data supporting the Resource Conservation and Recovery Act (RCRA) of 1976 and the Hazardous and Solid Waste Amendments (HSWA) of 1984. The database includes selective information on sites which generate, transport, store, treat and/or dispose of hazardous waste as defined by the Resource Conservation and Recovery Act (RCRA). Small quantity generators (SQGs) generate between 100 kg and 1,000 kg of hazardous waste per month.

Date of Government Version: 03/10/2015
Date Data Arrived at EDR: 03/31/2015
Date Made Active in Reports: 06/11/2015
Number of Days to Update: 72

Source: Environmental Protection Agency
Telephone: (415) 495-8895
Last EDR Contact: 06/26/2015
Next Scheduled EDR Contact: 10/12/2015
Data Release Frequency: Quarterly

RCRA-CESQG: RCRA - Conditionally Exempt Small Quantity Generators

RCRAInfo is EPA's comprehensive information system, providing access to data supporting the Resource Conservation and Recovery Act (RCRA) of 1976 and the Hazardous and Solid Waste Amendments (HSWA) of 1984. The database includes selective information on sites which generate, transport, store, treat and/or dispose of hazardous waste as defined by the Resource Conservation and Recovery Act (RCRA). Conditionally exempt small quantity generators (CESQGs) generate less than 100 kg of hazardous waste, or less than 1 kg of acutely hazardous waste per month.

Date of Government Version: 03/10/2015
Date Data Arrived at EDR: 03/31/2015
Date Made Active in Reports: 06/11/2015
Number of Days to Update: 72

Source: Environmental Protection Agency
Telephone: (415) 495-8895
Last EDR Contact: 06/26/2015
Next Scheduled EDR Contact: 10/12/2015
Data Release Frequency: Varies

Federal institutional controls / engineering controls registries

LUCIS: Land Use Control Information System

LUCIS contains records of land use control information pertaining to the former Navy Base Realignment and Closure properties.

Date of Government Version: 05/28/2015
Date Data Arrived at EDR: 05/29/2015
Date Made Active in Reports: 06/11/2015
Number of Days to Update: 13

Source: Department of the Navy
Telephone: 843-820-7326
Last EDR Contact: 08/12/2015
Next Scheduled EDR Contact: 11/30/2015
Data Release Frequency: Varies

US ENG CONTROLS: Engineering Controls Sites List

A listing of sites with engineering controls in place. Engineering controls include various forms of caps, building foundations, liners, and treatment methods to create pathway elimination for regulated substances to enter environmental media or effect human health.

Date of Government Version: 06/09/2015
Date Data Arrived at EDR: 06/26/2015
Date Made Active in Reports: 09/02/2015
Number of Days to Update: 68

Source: Environmental Protection Agency
Telephone: 703-603-0695
Last EDR Contact: 08/31/2015
Next Scheduled EDR Contact: 12/14/2015
Data Release Frequency: Varies

US INST CONTROL: Sites with Institutional Controls

A listing of sites with institutional controls in place. Institutional controls include administrative measures, such as groundwater use restrictions, construction restrictions, property use restrictions, and post remediation care requirements intended to prevent exposure to contaminants remaining on site. Deed restrictions are generally required as part of the institutional controls.

Date of Government Version: 06/09/2015
Date Data Arrived at EDR: 06/26/2015
Date Made Active in Reports: 09/02/2015
Number of Days to Update: 68

Source: Environmental Protection Agency
Telephone: 703-603-0695
Last EDR Contact: 08/31/2015
Next Scheduled EDR Contact: 12/14/2015
Data Release Frequency: Varies

Federal ERNS list

ERNS: Emergency Response Notification System

Emergency Response Notification System. ERNS records and stores information on reported releases of oil and hazardous substances.

Date of Government Version: 03/30/2015
Date Data Arrived at EDR: 03/31/2015
Date Made Active in Reports: 06/02/2015
Number of Days to Update: 63

Source: National Response Center, United States Coast Guard
Telephone: 202-267-2180
Last EDR Contact: 06/26/2015
Next Scheduled EDR Contact: 10/12/2015
Data Release Frequency: Annually

State- and tribal - equivalent NPL

AZ NPL: NPL Detail Listing

Detailed site information for NPL sites from the Arizona Department of Environmental Quality.

Date of Government Version: 03/31/2015
Date Data Arrived at EDR: 05/26/2015
Date Made Active in Reports: 06/04/2015
Number of Days to Update: 9

Source: Department of Environmental Quality
Telephone: 602-771-4609
Last EDR Contact: 05/21/2015
Next Scheduled EDR Contact: 09/07/2015
Data Release Frequency: Varies

WQARF: Water Quality Assurance Revolving Fund Sites

Sites which may have an actual or potential impact upon the waters of the state, cause by hazardous substances. The WQARF program provides matching funds to political subdivisions and other state agencies for clean-up activities.

Date of Government Version: 03/31/2015
Date Data Arrived at EDR: 05/28/2015
Date Made Active in Reports: 06/04/2015
Number of Days to Update: 7

Source: Department of Environmental Quality
Telephone: 602-771-4360
Last EDR Contact: 05/21/2015
Next Scheduled EDR Contact: 09/07/2015
Data Release Frequency: Annually

State- and tribal - equivalent CERCLIS

SPL: Superfund Program List
The list is representative of the sites and potential sites within the jurisdiction of the Superfund Program Section. It is comprised of the following elements: 1) Water Quality Assurance Revolving Fund Registry Sites; 2) Potential WQARF Registry sites; 3) NPL sites; and 4) Department of Defense sites requiring SPS oversight.

Date of Government Version: 08/25/2004
Date Data Arrived at EDR: 12/03/2004
Date Made Active in Reports: 01/25/2005
Number of Days to Update: 53

Source: Department of Environmental Quality
Telephone: 602-771-4360
Last EDR Contact: 07/28/2015
Next Scheduled EDR Contact: 11/16/2015
Data Release Frequency: Semi-Annually

SHWS: ZipAcids List
The ACIDS list consists of more than 750 locations subject to investigation under the State Water Quality Assurance Revolving Fund (WQARF) and Federal CERCLA programs. The list is no longer updated by the state.

Date of Government Version: 01/03/2000
Date Data Arrived at EDR: 04/11/2000
Date Made Active in Reports: 05/16/2000
Number of Days to Update: 35

Source: Department of Environmental Quality
Telephone: 602-771-4360
Last EDR Contact: 06/17/2015
Next Scheduled EDR Contact: 09/28/2015
Data Release Frequency: No Update Planned

State and tribal landfill and/or solid waste disposal site lists

SWF/LF: Directory of Solid Waste Facilities
Solid Waste Facilities/Landfill Sites. SWF/LF type records typically contain an inventory of solid waste disposal facilities or landfills in a particular state. Depending on the state, these may be active or inactive facilities or open dumps that failed to meet RCRA Subtitle D Section 4004 criteria for solid waste landfills or disposal sites.

Date of Government Version: 03/31/2015
Date Data Arrived at EDR: 06/12/2015
Date Made Active in Reports: 07/07/2015
Number of Days to Update: 25

Source: Department of Environmental Quality
Telephone: 602-771-2300
Last EDR Contact: 06/01/2015
Next Scheduled EDR Contact: 09/14/2015
Data Release Frequency: Annually

State and tribal leaking storage tank lists

LUST: Leaking Underground Storage Tank Listing
Leaking Underground Storage Tank Incident Reports. LUST records contain an inventory of reported leaking underground storage tank incidents. Not all states maintain these records, and the information stored varies by state.

Date of Government Version: 02/03/2015
Date Data Arrived at EDR: 03/09/2015
Date Made Active in Reports: 03/10/2015
Number of Days to Update: 1

Source: Department of Environmental Quality
Telephone: 602-771-4345
Last EDR Contact: 07/13/2015
Next Scheduled EDR Contact: 10/28/2015
Data Release Frequency: Semi-Annually

INDIAN LUST R8: Leaking Underground Storage Tanks on Indian Land
LUSTs on Indian land in Colorado, Montana, North Dakota, South Dakota, Utah and Wyoming.

Date of Government Version: 04/30/2015
Date Data Arrived at EDR: 05/05/2015
Date Made Active in Reports: 06/22/2015
Number of Days to Update: 48

Source: EPA Region 8
Telephone: 303-312-6271
Last EDR Contact: 07/22/2015
Next Scheduled EDR Contact: 11/09/2015
Data Release Frequency: Quarterly

INDIAN LUST R7: Leaking Underground Storage Tanks on Indian Land
LUSTs on Indian land in Iowa, Kansas, and Nebraska

Date of Government Version: 03/30/2015
Date Data Arrived at EDR: 04/28/2015
Date Made Active in Reports: 06/22/2015
Number of Days to Update: 55

Source: EPA Region 7
Telephone: 913-551-7003
Last EDR Contact: 07/22/2015
Next Scheduled EDR Contact: 11/09/2015
Data Release Frequency: Varies

INDIAN LUST R6: Leaking Underground Storage Tanks on Indian Land
LUSTs on Indian land in New Mexico and Oklahoma.

Date of Government Version: 03/17/2015
Date Data Arrived at EDR: 05/01/2015
Date Made Active in Reports: 06/22/2015
Number of Days to Update: 52

Source: EPA Region 6
Telephone: 214-665-6597
Last EDR Contact: 07/22/2015
Next Scheduled EDR Contact: 11/09/2015
Data Release Frequency: Varies

INDIAN LUST R10: Leaking Underground Storage Tanks on Indian Land
LUSTs on Indian land in Alaska, Idaho, Oregon and Washington.

Date of Government Version: 02/03/2015
Date Data Arrived at EDR: 02/12/2015
Date Made Active in Reports: 03/13/2015
Number of Days to Update: 29

Source: EPA Region 10
Telephone: 206-553-2857
Last EDR Contact: 07/22/2015
Next Scheduled EDR Contact: 11/09/2015
Data Release Frequency: Quarterly

INDIAN LUST R1: Leaking Underground Storage Tanks on Indian Land
A listing of leaking underground storage tank locations on Indian Land.

Date of Government Version: 02/03/2015
Date Data Arrived at EDR: 04/30/2015
Date Made Active in Reports: 06/22/2015
Number of Days to Update: 53

Source: EPA Region 1
Telephone: 617-918-1313
Last EDR Contact: 07/31/2015
Next Scheduled EDR Contact: 11/09/2015
Data Release Frequency: Varies

INDIAN LUST R9: Leaking Underground Storage Tanks on Indian Land
LUSTs on Indian land in Arizona, California, New Mexico and Nevada

Date of Government Version: 01/08/2015
Date Data Arrived at EDR: 01/08/2015
Date Made Active in Reports: 02/09/2015
Number of Days to Update: 32

Source: Environmental Protection Agency
Telephone: 415-972-3372
Last EDR Contact: 07/31/2015
Next Scheduled EDR Contact: 11/09/2015
Data Release Frequency: Quarterly

INDIAN LUST R5: Leaking Underground Storage Tanks on Indian Land
Leaking underground storage tanks located on Indian Land in Michigan, Minnesota and Wisconsin.

Date of Government Version: 04/30/2015
Date Data Arrived at EDR: 05/29/2015
Date Made Active in Reports: 06/22/2015
Number of Days to Update: 24

Source: EPA, Region 5
Telephone: 312-886-7439
Last EDR Contact: 07/22/2015
Next Scheduled EDR Contact: 11/09/2015
Data Release Frequency: Varies

INDIAN LUST R4: Leaking Underground Storage Tanks on Indian Land
LUSTs on Indian land in Florida, Mississippi and North Carolina.

Date of Government Version: 09/30/2014
Date Data Arrived at EDR: 03/03/2015
Date Made Active in Reports: 03/13/2015
Number of Days to Update: 10

Source: EPA Region 4
Telephone: 404-562-8677
Last EDR Contact: 07/22/2015
Next Scheduled EDR Contact: 11/09/2015
Data Release Frequency: Semi-Annually

State and tribal registered storage tank lists

FEMA UST: Underground Storage Tank Listing
A listing of all FEMA owned underground storage tanks.

Date of Government Version: 01/01/2010
Date Data Arrived at EDR: 02/16/2010
Date Made Active in Reports: 04/12/2010
Number of Days to Update: 55

Source: FEMA
Telephone: 202-646-5797
Last EDR Contact: 07/10/2015
Next Scheduled EDR Contact: 10/28/2015
Data Release Frequency: Varies

UST: Underground Storage Tank Listing
Registered Underground Storage Tanks. UST's are regulated under Subtitle I of the Resource Conservation and Recovery Act (RCRA) and must be registered with the state department responsible for administering the UST program. Available information varies by state program.

Date of Government Version: 05/19/2015
Date Data Arrived at EDR: 05/22/2015
Date Made Active in Reports: 06/04/2015
Number of Days to Update: 13

Source: Department of Environmental Quality
Telephone: 602-771-4345
Last EDR Contact: 07/13/2015
Next Scheduled EDR Contact: 10/28/2015
Data Release Frequency: Annually

AST: List of Aboveground Storage Tanks
Aboveground storage tanks that the Dept. of Building & Fire Safety have permitted.

Date of Government Version: 07/27/2015
Date Data Arrived at EDR: 07/28/2015
Date Made Active in Reports: 08/03/2015
Number of Days to Update: 6

Source: Department of Building & Fire Safety
Telephone: 602-364-1003
Last EDR Contact: 06/15/2015
Next Scheduled EDR Contact: 09/28/2015
Data Release Frequency: No Update Planned

AST 2: Aboveground Storage Tank Listing
A listing of aboveground storage tank site locations.

Date of Government Version: 07/15/2015
Date Data Arrived at EDR: 07/17/2015
Date Made Active in Reports: 08/03/2015
Number of Days to Update: 17

Source: Department of Environmental Quality
Telephone: 602-771-4380
Last EDR Contact: 06/15/2015
Next Scheduled EDR Contact: 09/28/2015
Data Release Frequency: Varies

INDIAN UST R7: Underground Storage Tanks on Indian Land
The Indian Underground Storage Tank (UST) database provides information about underground storage tanks on Indian land in EPA Region 7 (Iowa, Kansas, Missouri, Nebraska, and 9 Tribal Nations).

Date of Government Version: 09/23/2014
Date Data Arrived at EDR: 11/25/2014
Date Made Active in Reports: 01/29/2015
Number of Days to Update: 65

Source: EPA Region 7
Telephone: 913-551-7003
Last EDR Contact: 07/22/2015
Next Scheduled EDR Contact: 11/09/2015
Data Release Frequency: Varies

INDIAN UST R8: Underground Storage Tanks on Indian Land
The Indian Underground Storage Tank (UST) database provides information about underground storage tanks on Indian land in EPA Region 8 (Colorado, Montana, North Dakota, South Dakota, Utah, Wyoming and 27 Tribal Nations).

Date of Government Version: 04/30/2015
Date Data Arrived at EDR: 05/05/2015
Date Made Active in Reports: 06/22/2015
Number of Days to Update: 48

Source: EPA Region 8
Telephone: 303-312-6137
Last EDR Contact: 07/22/2015
Next Scheduled EDR Contact: 11/09/2015
Data Release Frequency: Quarterly

INDIAN UST R1: Underground Storage Tanks on Indian Land

The Indian Underground Storage Tank (UST) database provides information about underground storage tanks on Indian land in EPA Region 1 (Connecticut, Maine, Massachusetts, New Hampshire, Rhode Island, Vermont and ten Tribal Nations).

Date of Government Version: 02/03/2015
Date Data Arrived at EDR: 04/30/2015
Date Made Active in Reports: 06/22/2015
Number of Days to Update: 53

Source: EPA, Region 1
Telephone: 617-918-1313
Last EDR Contact: 07/31/2015
Next Scheduled EDR Contact: 11/09/2015
Data Release Frequency: Varies

INDIAN UST R6: Underground Storage Tanks on Indian Land

The Indian Underground Storage Tank (UST) database provides information about underground storage tanks on Indian land in EPA Region 6 (Louisiana, Arkansas, Oklahoma, New Mexico, Texas and 65 Tribes).

Date of Government Version: 03/17/2015
Date Data Arrived at EDR: 05/01/2015
Date Made Active in Reports: 06/22/2015
Number of Days to Update: 52

Source: EPA Region 6
Telephone: 214-665-7591
Last EDR Contact: 07/22/2015
Next Scheduled EDR Contact: 11/09/2015
Data Release Frequency: Semi-Annually

INDIAN UST R5: Underground Storage Tanks on Indian Land

The Indian Underground Storage Tank (UST) database provides information about underground storage tanks on Indian land in EPA Region 5 (Michigan, Minnesota and Wisconsin and Tribal Nations).

Date of Government Version: 04/30/2015
Date Data Arrived at EDR: 05/26/2015
Date Made Active in Reports: 06/22/2015
Number of Days to Update: 27

Source: EPA Region 5
Telephone: 312-886-6136
Last EDR Contact: 07/22/2015
Next Scheduled EDR Contact: 11/09/2015
Data Release Frequency: Varies

INDIAN UST R4: Underground Storage Tanks on Indian Land

The Indian Underground Storage Tank (UST) database provides information about underground storage tanks on Indian land in EPA Region 4 (Alabama, Florida, Georgia, Kentucky, Mississippi, North Carolina, South Carolina, Tennessee and Tribal Nations)

Date of Government Version: 09/30/2014
Date Data Arrived at EDR: 03/03/2015
Date Made Active in Reports: 03/13/2015
Number of Days to Update: 10

Source: EPA Region 4
Telephone: 404-562-9424
Last EDR Contact: 07/22/2015
Next Scheduled EDR Contact: 11/09/2015
Data Release Frequency: Semi-Annually

INDIAN UST R10: Underground Storage Tanks on Indian Land

The Indian Underground Storage Tank (UST) database provides information about underground storage tanks on Indian land in EPA Region 10 (Alaska, Idaho, Oregon, Washington, and Tribal Nations).

Date of Government Version: 05/06/2015
Date Data Arrived at EDR: 05/19/2015
Date Made Active in Reports: 06/22/2015
Number of Days to Update: 34

Source: EPA Region 10
Telephone: 206-553-2857
Last EDR Contact: 07/22/2015
Next Scheduled EDR Contact: 11/09/2015
Data Release Frequency: Quarterly

INDIAN UST R9: Underground Storage Tanks on Indian Land

The Indian Underground Storage Tank (UST) database provides information about underground storage tanks on Indian land in EPA Region 9 (Arizona, California, Hawaii, Nevada, the Pacific Islands, and Tribal Nations).

Date of Government Version: 12/14/2014
Date Data Arrived at EDR: 02/13/2015
Date Made Active in Reports: 03/13/2015
Number of Days to Update: 28

Source: EPA Region 9
Telephone: 415-972-3368
Last EDR Contact: 07/31/2015
Next Scheduled EDR Contact: 11/09/2015
Data Release Frequency: Quarterly

State and tribal institutional control / engineering control registries

AZURITE: Remediation and DEUR/VEMUR Tracking System
ADEQ maintains a repository listing sites remediated under programs administered by the department.

Date of Government Version: 06/24/2015
Date Data Arrived at EDR: 06/30/2015
Date Made Active in Reports: 07/07/2015
Number of Days to Update: 7

Source: Department of Environmental Quality
Telephone: 602-771-4397
Last EDR Contact: 06/22/2015
Next Scheduled EDR Contact: 10/05/2015
Data Release Frequency: Quarterly

AUL: DEUR Database
Activity and use limitations include both engineering controls and institutional controls. DEUR and VEMUR sites. DEUR: Declaration of Environmental Use Restriction. A restrictive land use covenant that is required when a property owner elects to use an institutional (i.e., administrative) control or engineering (i.e., physical) control as a means to meet remediation goals. The DEUR runs with and burdens the land, and requires maintenance of any institutional or engineering controls. VEMUR: Voluntary Environmental Mitigation Use Restriction. A restrictive land use covenant that, prior to July 18, 2000, was required when a property owner elected to remediate the property to non-residential uses. Effective July 18, 2000, the DEUR replaced the VEMUR as a restrictive use covenant.

Date of Government Version: 06/24/2015
Date Data Arrived at EDR: 06/30/2015
Date Made Active in Reports: 07/07/2015
Number of Days to Update: 7

Source: Department of Environmental Quality
Telephone: 602-771-4397
Last EDR Contact: 12/17/2015
Next Scheduled EDR Contact: 10/05/2015
Data Release Frequency: Varies

State and tribal voluntary cleanup sites

INDIAN VCP R1: Voluntary Cleanup Priority Listing
A listing of voluntary cleanup priority sites located on Indian Land located in Region 1.

Date of Government Version: 09/29/2014
Date Data Arrived at EDR: 10/01/2014
Date Made Active in Reports: 11/06/2014
Number of Days to Update: 36

Source: EPA, Region 1
Telephone: 617-918-1102
Last EDR Contact: 06/26/2015
Next Scheduled EDR Contact: 10/12/2015
Data Release Frequency: Varies

INDIAN VCP R7: Voluntary Cleanup Priority Lisitng
A listing of voluntary cleanup priority sites located on Indian Land located in Region 7.

Date of Government Version: 03/20/2008
Date Data Arrived at EDR: 04/22/2008
Date Made Active in Reports: 05/19/2008
Number of Days to Update: 27

Source: EPA, Region 7
Telephone: 913-551-7365
Last EDR Contact: 04/20/2009
Next Scheduled EDR Contact: 07/20/2009
Data Release Frequency: Varies

VCP: Voluntary Remediation Program Sites
Sites involved in the Voluntary Remediation Program.

Date of Government Version: 05/06/2015
Date Data Arrived at EDR: 05/08/2015
Date Made Active in Reports: 06/04/2015
Number of Days to Update: 27

Source: Department of Environmental Quality
Telephone: 602-771-4411
Last EDR Contact: 07/06/2015
Next Scheduled EDR Contact: 10/19/2015
Data Release Frequency: Varies

State and tribal Brownfields sites

BROWNFIELDS: Brownfields Tracking System
Information relating to Brownfields sites in Arizona.

Date of Government Version: 05/06/2015
Date Data Arrived at EDR: 05/08/2015
Date Made Active in Reports: 06/04/2015
Number of Days to Update: 27

Source: Department of Environmental Quality
Telephone: 602-771-4401
Last EDR Contact: 07/06/2015
Next Scheduled EDR Contact: 10/19/2015
Data Release Frequency: Varies

ADDITIONAL ENVIRONMENTAL RECORDS

Local Brownfield lists

US BROWNFIELDS: A Listing of Brownfields Sites

Brownfields are real property, the expansion, redevelopment, or reuse of which may be complicated by the presence or potential presence of a hazardous substance, pollutant, or contaminant. Cleaning up and reinvesting in these properties takes development pressures off of undeveloped, open land, and both improves and protects the environment. Assessment, Cleanup and Redevelopment Exchange System (ACRES) stores information reported by EPA Brownfields grant recipients on brownfields properties assessed or cleaned up with grant funding as well as information on Targeted Brownfields Assessments performed by EPA Regions. A listing of ACRES Brownfield sites is obtained from Cleanups in My Community. Cleanups in My Community provides information on Brownfields properties for which information is reported back to EPA, as well as areas served by Brownfields grant programs.

Date of Government Version: 06/22/2015
Date Data Arrived at EDR: 06/24/2015
Date Made Active in Reports: 09/02/2015
Number of Days to Update: 70

Source: Environmental Protection Agency
Telephone: 202-566-2777
Last EDR Contact: 06/24/2015
Next Scheduled EDR Contact: 10/05/2015
Data Release Frequency: Semi-Annually

Local Lists of Landfill / Solid Waste Disposal Sites

SWTIRE: Solid Waste Tire Facilities

A waste tire "facility" means a solid waste facility at which waste tires are stored outdoors on any day.

Date of Government Version: 03/31/2015
Date Data Arrived at EDR: 06/04/2015
Date Made Active in Reports: 07/07/2015
Number of Days to Update: 33

Source: Department of Environmental Quality
Telephone: 602-771-4132
Last EDR Contact: 05/29/2015
Next Scheduled EDR Contact: 09/14/2015
Data Release Frequency: Varies

INDIAN ODI: Report on the Status of Open Dumps on Indian Lands

Location of open dumps on Indian land.

Date of Government Version: 12/31/1998
Date Data Arrived at EDR: 12/03/2007
Date Made Active in Reports: 01/24/2008
Number of Days to Update: 52

Source: Environmental Protection Agency
Telephone: 703-308-8245
Last EDR Contact: 05/01/2015
Next Scheduled EDR Contact: 08/17/2015
Data Release Frequency: Varies

DEBRIS REGION 9: Torres Martinez Reservation Illegal Dump Site Locations

A listing of illegal dump sites location on the Torres Martinez Indian Reservation located in eastern Riverside County and northern Imperial County, California.

Date of Government Version: 01/12/2009
Date Data Arrived at EDR: 05/07/2009
Date Made Active in Reports: 09/21/2009
Number of Days to Update: 137

Source: EPA, Region 9
Telephone: 415-947-4219
Last EDR Contact: 07/22/2015
Next Scheduled EDR Contact: 11/09/2015
Data Release Frequency: No Update Planned

ODI: Open Dump Inventory

An open dump is defined as a disposal facility that does not comply with one or more of the Part 257 or Part 258 Subtitle D Criteria.

Date of Government Version: 06/30/1985
Date Data Arrived at EDR: 08/09/2004
Date Made Active in Reports: 09/17/2004
Number of Days to Update: 39

Source: Environmental Protection Agency
Telephone: 800-424-9346
Last EDR Contact: 06/09/2004
Next Scheduled EDR Contact: N/A
Data Release Frequency: No Update Planned

Local Lists of Hazardous waste / Contaminated Sites

US HIST CDL: National Clandestine Laboratory Register

A listing of clandestine drug lab locations. The U.S. Department of Justice ("the Department") provides this web site as a public service. It contains addresses of some locations where law enforcement agencies reported they found chemicals or other items that indicated the presence of either clandestine drug laboratories or dumpsites. In most cases, the source of the entries is not the Department, and the Department has not verified the entry and does not guarantee its accuracy. Members of the public must verify the accuracy of all entries by, for example, contacting local law enforcement and local health departments.

Date of Government Version: 02/25/2015
Date Data Arrived at EDR: 03/10/2015
Date Made Active in Reports: 03/25/2015
Number of Days to Update: 15

Source: Drug Enforcement Administration
Telephone: 202-307-1000
Last EDR Contact: 05/29/2015
Next Scheduled EDR Contact: 09/14/2015
Data Release Frequency: No Update Planned

CDL: Clandestine Drug Labs

A listing of drug lab seizures in Arizona.

Date of Government Version: 05/28/2015
Date Data Arrived at EDR: 06/26/2015
Date Made Active in Reports: 07/07/2015
Number of Days to Update: 11

Source: Board of Technical Registration
Telephone: 602-364-4931
Last EDR Contact: 06/26/2015
Next Scheduled EDR Contact: 10/12/2015
Data Release Frequency: Varies

US CDL: Clandestine Drug Labs

A listing of clandestine drug lab locations. The U.S. Department of Justice ("the Department") provides this web site as a public service. It contains addresses of some locations where law enforcement agencies reported they found chemicals or other items that indicated the presence of either clandestine drug laboratories or dumpsites. In most cases, the source of the entries is not the Department, and the Department has not verified the entry and does not guarantee its accuracy. Members of the public must verify the accuracy of all entries by, for example, contacting local law enforcement and local health departments.

Date of Government Version: 02/25/2015
Date Data Arrived at EDR: 03/10/2015
Date Made Active in Reports: 03/25/2015
Number of Days to Update: 15

Source: Drug Enforcement Administration
Telephone: 202-307-1000
Last EDR Contact: 05/29/2015
Next Scheduled EDR Contact: 09/14/2015
Data Release Frequency: Quarterly

Local Land Records

LIENS 2: CERCLA Lien Information

A Federal CERCLA ('Superfund') lien can exist by operation of law at any site or property at which EPA has spent Superfund monies. These monies are spent to investigate and address releases and threatened releases of contamination. CERCLIS provides information as to the identity of these sites and properties.

Date of Government Version: 02/18/2014
Date Data Arrived at EDR: 03/18/2014
Date Made Active in Reports: 04/24/2014
Number of Days to Update: 37

Source: Environmental Protection Agency
Telephone: 202-564-6023
Last EDR Contact: 07/22/2015
Next Scheduled EDR Contact: 11/09/2015
Data Release Frequency: Varies

Records of Emergency Release Reports

HMIRS: Hazardous Materials Information Reporting System
Hazardous Materials Incident Report System. HMIRS contains hazardous material spill incidents reported to DOT.

Date of Government Version: 06/24/2015
Date Data Arrived at EDR: 06/26/2015
Date Made Active in Reports: 09/02/2015
Number of Days to Update: 68

Source: U.S. Department of Transportation
Telephone: 202-366-4555
Last EDR Contact: 06/26/2015
Next Scheduled EDR Contact: 10/12/2015
Data Release Frequency: Annually

SPILLS: Hazardous Material Logbook
Chemical spills and incidents referred to the Emergency Response Unit.

Date of Government Version: 11/15/2001
Date Data Arrived at EDR: 06/28/2007
Date Made Active in Reports: 07/24/2007
Number of Days to Update: 26

Source: Department of Environmental Quality
Telephone: 602-771-4153
Last EDR Contact: 06/01/2015
Next Scheduled EDR Contact: 09/14/2015
Data Release Frequency: Varies

SPILLS 90: SPILLS90 data from FirstSearch
Spills 90 includes those spill and release records available exclusively from FirstSearch databases. Typically, they may include chemical, oil and/or hazardous substance spills recorded after 1990. Duplicate records that are already included in EDR incident and release records are not included in Spills 90.

Date of Government Version: 12/11/2001
Date Data Arrived at EDR: 01/03/2013
Date Made Active in Reports: 02/11/2013
Number of Days to Update: 39

Source: FirstSearch
Telephone: N/A
Last EDR Contact: 01/03/2013
Next Scheduled EDR Contact: N/A
Data Release Frequency: No Update Planned

Other Ascertainable Records

RCRA NonGen / NLR: RCRA - Non Generators / No Longer Regulated
RCRAInfo is EPA's comprehensive information system, providing access to data supporting the Resource Conservation and Recovery Act (RCRA) of 1976 and the Hazardous and Solid Waste Amendments (HSWA) of 1984. The database includes selective information on sites which generate, transport, store, treat and/or dispose of hazardous waste as defined by the Resource Conservation and Recovery Act (RCRA). Non-Generators do not presently generate hazardous waste.

Date of Government Version: 03/10/2015
Date Data Arrived at EDR: 03/31/2015
Date Made Active in Reports: 06/11/2015
Number of Days to Update: 72

Source: Environmental Protection Agency
Telephone: (415) 495-8895
Last EDR Contact: 06/26/2015
Next Scheduled EDR Contact: 10/12/2015
Data Release Frequency: Varies

FUDS: Formerly Used Defense Sites
The listing includes locations of Formerly Used Defense Sites properties where the US Army Corps of Engineers is actively working or will take necessary cleanup actions.

Date of Government Version: 06/06/2014
Date Data Arrived at EDR: 09/10/2014
Date Made Active in Reports: 09/18/2014
Number of Days to Update: 8

Source: U.S. Army Corps of Engineers
Telephone: 202-528-4285
Last EDR Contact: 07/08/2015
Next Scheduled EDR Contact: 09/21/2015
Data Release Frequency: Varies

DOD: Department of Defense Sites
This data set consists of federally owned or administered lands, administered by the Department of Defense, that have any area equal to or greater than 640 acres of the United States, Puerto Rico, and the U.S. Virgin Islands.

Date of Government Version: 12/31/2005
Date Data Arrived at EDR: 11/10/2006
Date Made Active in Reports: 01/11/2007
Number of Days to Update: 62

Source: USGS
Telephone: 888-275-8747
Last EDR Contact: 07/14/2015
Next Scheduled EDR Contact: 10/28/2015
Data Release Frequency: Semi-Annually

FEDLAND: Federal and Indian Lands

Federally and Indian administrated lands of the United States. Lands included are administrated by: Army Corps of Engineers, Bureau of Reclamation, National Wild and Scenic River, National Wildlife Refuge, Public Domain Land, Wilderness, Wilderness Study Area, Wildlife Management Area, Bureau of Indian Affairs, Bureau of Land Management, Department of Justice, Forest Service, Fish and Wildlife Service, National Park Service.

Date of Government Version: 12/31/2005
Date Data Arrived at EDR: 02/06/2006
Date Made Active in Reports: 01/11/2007
Number of Days to Update: 339

Source: U.S. Geological Survey
Telephone: 888-275-8747
Last EDR Contact: 07/14/2015
Next Scheduled EDR Contact: 10/28/2015
Data Release Frequency: N/A

SCRD DRYCLEANERS: State Coalition for Remediation of Drycleaners Listing

The State Coalition for Remediation of Drycleaners was established in 1998, with support from the U.S. EPA Office of Superfund Remediation and Technology Innovation. It is comprised of representatives of states with established drycleaner remediation programs. Currently the member states are Alabama, Connecticut, Florida, Illinois, Kansas, Minnesota, Missouri, North Carolina, Oregon, South Carolina, Tennessee, Texas, and Wisconsin.

Date of Government Version: 03/07/2011
Date Data Arrived at EDR: 03/09/2011
Date Made Active in Reports: 05/02/2011
Number of Days to Update: 54

Source: Environmental Protection Agency
Telephone: 615-532-8599
Last EDR Contact: 05/21/2015
Next Scheduled EDR Contact: 08/31/2015
Data Release Frequency: Varies

US FIN ASSUR: Financial Assurance Information

All owners and operators of facilities that treat, store, or dispose of hazardous waste are required to provide proof that they will have sufficient funds to pay for the clean up, closure, and post-closure care of their facilities.

Date of Government Version: 03/09/2015
Date Data Arrived at EDR: 03/10/2015
Date Made Active in Reports: 03/25/2015
Number of Days to Update: 15

Source: Environmental Protection Agency
Telephone: 202-566-1917
Last EDR Contact: 08/12/2015
Next Scheduled EDR Contact: 11/30/2015
Data Release Frequency: Quarterly

EPA WATCH LIST: EPA WATCH LIST

EPA maintains a "Watch List" to facilitate dialogue between EPA, state and local environmental agencies on enforcement matters relating to facilities with alleged violations identified as either significant or high priority. Being on the Watch List does not mean that the facility has actually violated the law only that an investigation by EPA or a state or local environmental agency has led those organizations to allege that an unproven violation has in fact occurred. Being on the Watch List does not represent a higher level of concern regarding the alleged violations that were detected, but instead indicates cases requiring additional dialogue between EPA, state and local agencies - primarily because of the length of time the alleged violation has gone unaddressed or unresolved.

Date of Government Version: 08/30/2013
Date Data Arrived at EDR: 03/21/2014
Date Made Active in Reports: 06/17/2014
Number of Days to Update: 88

Source: Environmental Protection Agency
Telephone: 617-520-3000
Last EDR Contact: 08/04/2015
Next Scheduled EDR Contact: 11/23/2015
Data Release Frequency: Quarterly

2020 COR ACTION: 2020 Corrective Action Program List

The EPA has set ambitious goals for the RCRA Corrective Action program by creating the 2020 Corrective Action Universe. This RCRA cleanup baseline includes facilities expected to need corrective action. The 2020 universe contains a wide variety of sites. Some properties are heavily contaminated while others were contaminated but have since been cleaned up. Still others have not been fully investigated yet, and may require little or no remediation. Inclusion in the 2020 Universe does not necessarily imply failure on the part of a facility to meet its RCRA obligations.

Date of Government Version: 04/22/2013
Date Data Arrived at EDR: 03/03/2015
Date Made Active in Reports: 03/09/2015
Number of Days to Update: 6

Source: Environmental Protection Agency
Telephone: 703-308-4044
Last EDR Contact: 05/14/2015
Next Scheduled EDR Contact: 08/24/2015
Data Release Frequency: Varies

TSCA: Toxic Substances Control Act

Toxic Substances Control Act. TSCA identifies manufacturers and importers of chemical substances included on the TSCA Chemical Substance Inventory list. It includes data on the production volume of these substances by plant site.

Date of Government Version: 12/31/2012
Date Data Arrived at EDR: 01/15/2015
Date Made Active in Reports: 01/29/2015
Number of Days to Update: 14

Source: EPA
Telephone: 202-260-5521
Last EDR Contact: 06/25/2015
Next Scheduled EDR Contact: 10/05/2015
Data Release Frequency: Every 4 Years

TRIS: Toxic Chemical Release Inventory System

Toxic Release Inventory System. TRIS identifies facilities which release toxic chemicals to the air, water and land in reportable quantities under SARA Title III Section 313.

Date of Government Version: 12/31/2013
Date Data Arrived at EDR: 02/12/2015
Date Made Active in Reports: 06/02/2015
Number of Days to Update: 110

Source: EPA
Telephone: 202-566-0250
Last EDR Contact: 01/29/2015
Next Scheduled EDR Contact: 06/08/2015
Data Release Frequency: Annually

SSTS: Section 7 Tracking Systems

Section 7 of the Federal Insecticide, Fungicide and Rodenticide Act, as amended (92 Stat. 829) requires all registered pesticide-producing establishments to submit a report to the Environmental Protection Agency by March 1st each year. Each establishment must report the types and amounts of pesticides, active ingredients and devices being produced, and those having been produced and sold or distributed in the past year.

Date of Government Version: 12/31/2009
Date Data Arrived at EDR: 12/10/2010
Date Made Active in Reports: 02/25/2011
Number of Days to Update: 77

Source: EPA
Telephone: 202-564-4203
Last EDR Contact: 07/22/2015
Next Scheduled EDR Contact: 11/09/2015
Data Release Frequency: Annually

ROD: Records Of Decision

Record of Decision. ROD documents mandate a permanent remedy at an NPL (Superfund) site containing technical and health information to aid in the cleanup.

Date of Government Version: 11/25/2013
Date Data Arrived at EDR: 12/12/2013
Date Made Active in Reports: 02/24/2014
Number of Days to Update: 74

Source: EPA
Telephone: 703-416-0223
Last EDR Contact: 06/12/2015
Next Scheduled EDR Contact: 09/21/2015
Data Release Frequency: Annually

RMP: Risk Management Plans

When Congress passed the Clean Air Act Amendments of 1990, it required EPA to publish regulations and guidance for chemical accident prevention at facilities using extremely hazardous substances. The Risk Management Program Rule (RMP Rule) was written to implement Section 112(r) of these amendments. The rule, which built upon existing industry codes and standards, requires companies of all sizes that use certain flammable and toxic substances to develop a Risk Management Program, which includes a(n): Hazard assessment that details the potential effects of an accidental release, an accident history of the last five years, and an evaluation of worst-case and alternative accidental releases; Prevention program that includes safety precautions and maintenance, monitoring, and employee training measures; and Emergency response program that spells out emergency health care, employee training measures and procedures for informing the public and response agencies (e.g the fire department) should an accident occur.

Date of Government Version: 02/01/2015
Date Data Arrived at EDR: 02/13/2015
Date Made Active in Reports: 03/25/2015
Number of Days to Update: 40

Source: Environmental Protection Agency
Telephone: 202-564-8600
Last EDR Contact: 07/22/2015
Next Scheduled EDR Contact: 11/09/2015
Data Release Frequency: Varies

RAATS: RCRA Administrative Action Tracking System

RCRA Administration Action Tracking System. RAATS contains records based on enforcement actions issued under RCRA pertaining to major violators and includes administrative and civil actions brought by the EPA. For administration actions after September 30, 1995, data entry in the RAATS database was discontinued. EPA will retain a copy of the database for historical records. It was necessary to terminate RAATS because a decrease in agency resources made it impossible to continue to update the information contained in the database.

Date of Government Version: 04/17/1995
Date Data Arrived at EDR: 07/03/1995
Date Made Active in Reports: 08/07/1995
Number of Days to Update: 35

Source: EPA
Telephone: 202-564-4104
Last EDR Contact: 06/02/2008
Next Scheduled EDR Contact: 09/01/2008
Data Release Frequency: No Update Planned

PRP: Potentially Responsible Parties

A listing of verified Potentially Responsible Parties

Date of Government Version: 10/25/2013
Date Data Arrived at EDR: 10/17/2014
Date Made Active in Reports: 10/20/2014
Number of Days to Update: 3

Source: EPA
Telephone: 202-564-6023
Last EDR Contact: 05/14/2015
Next Scheduled EDR Contact: 08/24/2015
Data Release Frequency: Quarterly

PADS: PCB Activity Database System

PCB Activity Database. PADS Identifies generators, transporters, commercial storers and/or brokers and disposers of PCB's who are required to notify the EPA of such activities.

Date of Government Version: 07/01/2014
Date Data Arrived at EDR: 10/15/2014
Date Made Active in Reports: 11/17/2014
Number of Days to Update: 33

Source: EPA
Telephone: 202-566-0500
Last EDR Contact: 07/17/2015
Next Scheduled EDR Contact: 10/28/2015
Data Release Frequency: Annually

ICIS: Integrated Compliance Information System

The Integrated Compliance Information System (ICIS) supports the information needs of the national enforcement and compliance program as well as the unique needs of the National Pollutant Discharge Elimination System (NPDES) program.

Date of Government Version: 01/23/2015
Date Data Arrived at EDR: 02/06/2015
Date Made Active in Reports: 03/09/2015
Number of Days to Update: 31

Source: Environmental Protection Agency
Telephone: 202-564-5088
Last EDR Contact: 07/09/2015
Next Scheduled EDR Contact: 10/28/2015
Data Release Frequency: Quarterly

GOVERNMENT RECORDS SEARCHED / DATA CURRENCY TRACKING

FTTS: FIFRA/ TSCA Tracking System - FIFRA (Federal Insecticide, Fungicide, & Rodenticide Act)/TSCA (Toxic Substances Control Act)
FTTS tracks administrative cases and pesticide enforcement actions and compliance activities related to FIFRA, TSCA and EPCRA (Emergency Planning and Community Right-to-Know Act). To maintain currency, EDR contacts the Agency on a quarterly basis.

Date of Government Version: 04/09/2009
Date Data Arrived at EDR: 04/16/2009
Date Made Active in Reports: 05/11/2009
Number of Days to Update: 25

Source: EPA/Office of Prevention, Pesticides and Toxic Substances
Telephone: 202-566-1667
Last EDR Contact: 05/20/2015
Next Scheduled EDR Contact: 09/07/2015
Data Release Frequency: Quarterly

FTTS INSP: FIFRA/ TSCA Tracking System - FIFRA (Federal Insecticide, Fungicide, & Rodenticide Act)/TSCA (Toxic Substances Control Act)
A listing of FIFRA/TSCA Tracking System (FTTS) inspections and enforcements.

Date of Government Version: 04/09/2009
Date Data Arrived at EDR: 04/16/2009
Date Made Active in Reports: 05/11/2009
Number of Days to Update: 25

Source: EPA
Telephone: 202-566-1667
Last EDR Contact: 05/20/2015
Next Scheduled EDR Contact: 09/07/2015
Data Release Frequency: Quarterly

MLTS: Material Licensing Tracking System
MLTS is maintained by the Nuclear Regulatory Commission and contains a list of approximately 8,100 sites which possess or use radioactive materials and which are subject to NRC licensing requirements. To maintain currency, EDR contacts the Agency on a quarterly basis.

Date of Government Version: 03/31/2015
Date Data Arrived at EDR: 04/09/2015
Date Made Active in Reports: 06/11/2015
Number of Days to Update: 63

Source: Nuclear Regulatory Commission
Telephone: 301-415-7169
Last EDR Contact: 06/04/2015
Next Scheduled EDR Contact: 09/21/2015
Data Release Frequency: Quarterly

COAL ASH DOE: Steam-Electric Plant Operation Data
A listing of power plants that store ash in surface ponds.

Date of Government Version: 12/31/2005
Date Data Arrived at EDR: 08/07/2009
Date Made Active in Reports: 10/22/2009
Number of Days to Update: 76

Source: Department of Energy
Telephone: 202-586-8719
Last EDR Contact: 07/13/2015
Next Scheduled EDR Contact: 10/28/2015
Data Release Frequency: Varies

COAL ASH EPA: Coal Combustion Residues Surface Impoundments List
A listing of coal combustion residues surface impoundments with high hazard potential ratings.

Date of Government Version: 07/01/2014
Date Data Arrived at EDR: 09/10/2014
Date Made Active in Reports: 10/20/2014
Number of Days to Update: 40

Source: Environmental Protection Agency
Telephone: N/A
Last EDR Contact: 06/12/2015
Next Scheduled EDR Contact: 09/21/2015
Data Release Frequency: Varies

PCB TRANSFORMER: PCB Transformer Registration Database
The database of PCB transformer registrations that includes all PCB registration submittals.

Date of Government Version: 02/01/2011
Date Data Arrived at EDR: 10/19/2011
Date Made Active in Reports: 01/10/2012
Number of Days to Update: 83

Source: Environmental Protection Agency
Telephone: 202-566-0517
Last EDR Contact: 07/31/2015
Next Scheduled EDR Contact: 11/09/2015
Data Release Frequency: Varies

RADINFO: Radiation Information Database
The Radiation Information Database (RADINFO) contains information about facilities that are regulated by U.S. Environmental Protection Agency (EPA) regulations for radiation and radioactivity.

Date of Government Version: 04/07/2015
Date Data Arrived at EDR: 04/09/2015
Date Made Active in Reports: 06/11/2015
Number of Days to Update: 63

Source: Environmental Protection Agency
Telephone: 202-343-9775
Last EDR Contact: 07/09/2015
Next Scheduled EDR Contact: 10/19/2015
Data Release Frequency: Quarterly

HIST FTTS: FIFRA/TSCA Tracking System Administrative Case Listing

A complete administrative case listing from the FIFRA/TSCA Tracking System (FTTS) for all ten EPA regions. The information was obtained from the National Compliance Database (NCDB). NCDB supports the implementation of FIFRA (Federal Insecticide, Fungicide, and Rodenticide Act) and TSCA (Toxic Substances Control Act). Some EPA regions are now closing out records. Because of that, and the fact that some EPA regions are not providing EPA Headquarters with updated records, it was decided to create a HIST FTTS database. It included records that may not be included in the newer FTTS database updates. This database is no longer updated.

Date of Government Version: 10/19/2006
Date Data Arrived at EDR: 03/01/2007
Date Made Active in Reports: 04/10/2007
Number of Days to Update: 40

Source: Environmental Protection Agency
Telephone: 202-564-2501
Last EDR Contact: 12/17/2007
Next Scheduled EDR Contact: 03/17/2008
Data Release Frequency: No Update Planned

HIST FTTS INSP: FIFRA/TSCA Tracking System Inspection & Enforcement Case Listing

A complete inspection and enforcement case listing from the FIFRA/TSCA Tracking System (FTTS) for all ten EPA regions. The information was obtained from the National Compliance Database (NCDB). NCDB supports the implementation of FIFRA (Federal Insecticide, Fungicide, and Rodenticide Act) and TSCA (Toxic Substances Control Act). Some EPA regions are now closing out records. Because of that, and the fact that some EPA regions are not providing EPA Headquarters with updated records, it was decided to create a HIST FTTS database. It included records that may not be included in the newer FTTS database updates. This database is no longer updated.

Date of Government Version: 10/19/2006
Date Data Arrived at EDR: 03/01/2007
Date Made Active in Reports: 04/10/2007
Number of Days to Update: 40

Source: Environmental Protection Agency
Telephone: 202-564-2501
Last EDR Contact: 12/17/2008
Next Scheduled EDR Contact: 03/17/2008
Data Release Frequency: No Update Planned

DOT OPS: Incident and Accident Data

Department of Transporation, Office of Pipeline Safety Incident and Accident data.

Date of Government Version: 07/31/2012
Date Data Arrived at EDR: 08/07/2012
Date Made Active in Reports: 09/18/2012
Number of Days to Update: 42

Source: Department of Transporation, Office of Pipeline Safety
Telephone: 202-366-4595
Last EDR Contact: 08/04/2015
Next Scheduled EDR Contact: 11/16/2015
Data Release Frequency: Varies

CONSENT: Superfund (CERCLA) Consent Decrees

Major legal settlements that establish responsibility and standards for cleanup at NPL (Superfund) sites. Released periodically by United States District Courts after settlement by parties to litigation matters.

Date of Government Version: 12/31/2014
Date Data Arrived at EDR: 04/17/2015
Date Made Active in Reports: 06/02/2015
Number of Days to Update: 46

Source: Department of Justice, Consent Decree Library
Telephone: Varies
Last EDR Contact: 06/22/2015
Next Scheduled EDR Contact: 10/12/2015
Data Release Frequency: Varies

BRS: Biennial Reporting System

The Biennial Reporting System is a national system administered by the EPA that collects data on the generation and management of hazardous waste. BRS captures detailed data from two groups: Large Quantity Generators (LQG) and Treatment, Storage, and Disposal Facilities.

Date of Government Version: 12/31/2011
Date Data Arrived at EDR: 02/26/2013
Date Made Active in Reports: 04/19/2013
Number of Days to Update: 52

Source: EPA/NTIS
Telephone: 800-424-9346
Last EDR Contact: 05/29/2015
Next Scheduled EDR Contact: 09/07/2015
Data Release Frequency: Biennially

INDIAN RESERV: Indian Reservations

This map layer portrays Indian administered lands of the United States that have any area equal to or greater than 640 acres.

Date of Government Version: 12/31/2005
Date Data Arrived at EDR: 12/08/2006
Date Made Active in Reports: 01/11/2007
Number of Days to Update: 34

Source: USGS
Telephone: 202-208-3710
Last EDR Contact: 07/14/2015
Next Scheduled EDR Contact: 10/28/2015
Data Release Frequency: Semi-Annually

UMTRA: Uranium Mill Tailings Sites

Uranium ore was mined by private companies for federal government use in national defense programs. When the mills shut down, large piles of the sand-like material (mill tailings) remain after uranium has been extracted from the ore. Levels of human exposure to radioactive materials from the piles are low; however, in some cases tailings were used as construction materials before the potential health hazards of the tailings were recognized.

Date of Government Version: 09/14/2010
Date Data Arrived at EDR: 10/07/2011
Date Made Active in Reports: 03/01/2012
Number of Days to Update: 146

Source: Department of Energy
Telephone: 505-845-0011
Last EDR Contact: 05/26/2015
Next Scheduled EDR Contact: 09/07/2015
Data Release Frequency: Varies

LEAD SMELTER 1: Lead Smelter Sites

A listing of former lead smelter site locations.

Date of Government Version: 11/25/2014
Date Data Arrived at EDR: 11/26/2014
Date Made Active in Reports: 01/29/2015
Number of Days to Update: 64

Source: Environmental Protection Agency
Telephone: 703-603-8787
Last EDR Contact: 07/07/2015
Next Scheduled EDR Contact: 10/19/2015
Data Release Frequency: Varies

LEAD SMELTER 2: Lead Smelter Sites

A list of several hundred sites in the U.S. where secondary lead smelting was done from 1931and 1964. These sites may pose a threat to public health through ingestion or inhalation of contaminated soil or dust

Date of Government Version: 04/05/2001
Date Data Arrived at EDR: 10/27/2010
Date Made Active in Reports: 12/02/2010
Number of Days to Update: 36

Source: American Journal of Public Health
Telephone: 703-305-6451
Last EDR Contact: 12/02/2009
Next Scheduled EDR Contact: N/A
Data Release Frequency: No Update Planned

US AIRS (AFS): Aerometric Information Retrieval System Facility Subsystem (AFS)

The database is a sub-system of Aerometric Information Retrieval System (AIRS). AFS contains compliance data on air pollution point sources regulated by the U.S. EPA and/or state and local air regulatory agencies. This information comes from source reports by various stationary sources of air pollution, such as electric power plants, steel mills, factories, and universities, and provides information about the air pollutants they produce. Action, air program, air program pollutant, and general level plant data. It is used to track emissions and compliance data from industrial plants.

Date of Government Version: 07/22/2015
Date Data Arrived at EDR: 07/24/2015
Date Made Active in Reports: 09/02/2015
Number of Days to Update: 40

Source: EPA
Telephone: 202-564-2496
Last EDR Contact: 06/22/2015
Next Scheduled EDR Contact: 10/05/2015
Data Release Frequency: Annually

US AIRS MINOR: Air Facility System Data

A listing of minor source facilities.

Date of Government Version: 07/22/2015
Date Data Arrived at EDR: 07/24/2015
Date Made Active in Reports: 09/02/2015
Number of Days to Update: 40

Source: EPA
Telephone: 202-564-2496
Last EDR Contact: 06/22/2015
Next Scheduled EDR Contact: 10/22/2015
Data Release Frequency: Annually

US MINES: Mines Master Index File

Contains all mine identification numbers issued for mines active or opened since 1971. The data also includes violation information.

Date of Government Version: 05/14/2015
Date Data Arrived at EDR: 06/03/2015
Date Made Active in Reports: 09/02/2015
Number of Days to Update: 91

Source: Department of Labor, Mine Safety and Health Administration
Telephone: 303-231-5959
Last EDR Contact: 09/01/2015
Next Scheduled EDR Contact: 12/14/2015
Data Release Frequency: Semi-Annually

US MINES 2: Ferrous and Nonferrous Metal Mines Database Listing

This map layer includes ferrous (ferrous metal mines are facilities that extract ferrous metals, such as iron ore or molybdenum) and nonferrous (Nonferrous metal mines are facilities that extract nonferrous metals, such as gold, silver, copper, zinc, and lead) metal mines in the United States.

Date of Government Version: 12/05/2005
Date Data Arrived at EDR: 02/29/2008
Date Made Active in Reports: 04/18/2008
Number of Days to Update: 49

Source: USGS
Telephone: 703-648-7709
Last EDR Contact: 06/05/2015
Next Scheduled EDR Contact: 09/14/2015
Data Release Frequency: Varies

US MINES 3: Active Mines & Mineral Plants Database Listing

Active Mines and Mineral Processing Plant operations for commodities monitored by the Minerals Information Team of the USGS.

Date of Government Version: 04/14/2011
Date Data Arrived at EDR: 06/08/2011
Date Made Active in Reports: 09/13/2011
Number of Days to Update: 97

Source: USGS
Telephone: 703-648-7709
Last EDR Contact: 06/05/2015
Next Scheduled EDR Contact: 09/14/2015
Data Release Frequency: Varies

FINDS: Facility Index System/Facility Registry System

Facility Index System. FINDS contains both facility information and 'pointers' to other sources that contain more detail. EDR includes the following FINDS databases in this report: PCS (Permit Compliance System), AIRS (Aerometric Information Retrieval System), DOCKET (Enforcement Docket used to manage and track information on civil judicial enforcement cases for all environmental statutes), FURS (Federal Underground Injection Control), C-DOCKET (Criminal Docket System used to track criminal enforcement actions for all environmental statutes), FFIS (Federal Facilities Information System), STATE (State Environmental Laws and Statutes), and PADS (PCB Activity Data System).

Date of Government Version: 01/18/2015
Date Data Arrived at EDR: 02/27/2015
Date Made Active in Reports: 03/25/2015
Number of Days to Update: 26

Source: EPA
Telephone: (415) 947-8000
Last EDR Contact: 06/10/2015
Next Scheduled EDR Contact: 09/21/2015
Data Release Frequency: Quarterly

AIRS: Arizona Airs Database

Arizona major (has the potential to emit over 100 tons of criteria pollutant) and minor (below 100 tons) sources.

Date of Government Version: 07/24/2015
Date Data Arrived at EDR: 07/27/2015
Date Made Active in Reports: 08/03/2015
Number of Days to Update: 7

Source: Department of Environmental Quality
Telephone: 602-771-2344
Last EDR Contact: 07/06/2015
Next Scheduled EDR Contact: 10/19/2015
Data Release Frequency: Semi-Annually

AQUIFER: Waste Water Treatment Facilities

Waste Water Treatment Facilities with APP (Aquifer Protection Permits.)

Date of Government Version: 06/17/2015
Date Data Arrived at EDR: 06/19/2015
Date Made Active in Reports: 07/07/2015
Number of Days to Update: 18

Source: Department of Environmental Quality
Telephone: 602-771-4623
Last EDR Contact: 05/18/2015
Next Scheduled EDR Contact: 08/31/2015
Data Release Frequency: Semi-Annually

DOD: Department of Defense Sites
These sites are federal facilities that are either being assessed for potential contamination, or have active remediation taking place on them.

Date of Government Version: 03/31/2015
Date Data Arrived at EDR: 05/28/2015
Date Made Active in Reports: 06/04/2015
Number of Days to Update: 7

Source: Department of Environmental Quality
Telephone: 602-771-4360
Last EDR Contact: 05/21/2015
Next Scheduled EDR Contact: 09/07/2015
Data Release Frequency: Annually

DRY WELLS: Drywell Registration
A drywell is a bored, drilled, or driven shaft or hole whose depth is greater than its width and is designed and constructed specifically for the disposal of storm water.

Date of Government Version: 06/17/2015
Date Data Arrived at EDR: 06/19/2015
Date Made Active in Reports: 07/07/2015
Number of Days to Update: 18

Source: Department of Environmental Quality
Telephone: 602-771-4686
Last EDR Contact: 05/26/2015
Next Scheduled EDR Contact: 09/07/2015
Data Release Frequency: Semi-Annually

DRYCLEANERS: Drycleaner Facility Listing
A listing of drycleaner facilities in Arizona.

Date of Government Version: 04/11/2014
Date Data Arrived at EDR: 04/15/2014
Date Made Active in Reports: 05/12/2014
Number of Days to Update: 27

Source: Department of Environmental Quality
Telephone: 602-771-4335
Last EDR Contact: 06/17/2015
Next Scheduled EDR Contact: 10/05/2015
Data Release Frequency: Varies

EMAP: All Places of Interest Listing
A listing of all places of interest to the Department of Environmental Quality, including air, waste and water sites.

Date of Government Version: 07/13/2015
Date Data Arrived at EDR: 07/13/2015
Date Made Active in Reports: 08/12/2015
Number of Days to Update: 30

Source: Department of Environmental Quality
Telephone: 602-771-4380
Last EDR Contact: 06/08/2015
Next Scheduled EDR Contact: 09/21/2015
Data Release Frequency: Varies

Financial Assurance 1: Financial Assurance Information Listing
Financial assurance information for ust sites.

Date of Government Version: 05/18/2015
Date Data Arrived at EDR: 05/21/2015
Date Made Active in Reports: 06/04/2015
Number of Days to Update: 14

Source: Department of Environmental Quality
Telephone: 602-771-4258
Last EDR Contact: 06/22/2015
Next Scheduled EDR Contact: 10/12/2015
Data Release Frequency: Varies

AZ MANIFEST: Manifest Information
Hazardous waste manifest information

Date of Government Version: 12/31/2014
Date Data Arrived at EDR: 07/15/2015
Date Made Active in Reports: 08/03/2015
Number of Days to Update: 19

Source: Department of Environmental Quality
Telephone: N/A
Last EDR Contact: 06/17/2015
Next Scheduled EDR Contact: 10/05/2015
Data Release Frequency: Annually

UIC: Underground Injection Control Wells
Underground injection control wells.

Date of Government Version: 08/02/2012
Date Data Arrived at EDR: 08/07/2012
Date Made Active in Reports: 08/31/2012
Number of Days to Update: 24

Source: Arizona Geological Survey
Telephone: 520-770-3500
Last EDR Contact: 07/31/2015
Next Scheduled EDR Contact: 11/09/2015
Data Release Frequency: Varies

WWFAC: Waste Water Treatment Facilities
Statewide list of waste water treatment facilities.

Date of Government Version: 07/09/2012
Date Data Arrived at EDR: 07/23/2012
Date Made Active in Reports: 09/06/2012
Number of Days to Update: 45

Source: Department of Environmental Quality
Telephone: 602-771-4623
Last EDR Contact: 07/24/2015
Next Scheduled EDR Contact: 11/09/2015
Data Release Frequency: Varies

EDR HIGH RISK HISTORICAL RECORDS

EDR Exclusive Records

EDR MGP: EDR Proprietary Manufactured Gas Plants
The EDR Proprietary Manufactured Gas Plant Database includes records of coal gas plants (manufactured gas plants) compiled by EDR's researchers. Manufactured gas sites were used in the United States from the 1800's to 1950's to produce a gas that could be distributed and used as fuel. These plants used whale oil, rosin, coal, or a mixture of coal, oil, and water that also produced a significant amount of waste. Many of the byproducts of the gas production, such as coal tar (oily waste containing volatile and non-volatile chemicals), sludges, oils and other compounds are potentially hazardous to human health and the environment. The byproduct from this process was frequently disposed of directly at the plant site and can remain or spread slowly, serving as a continuous source of soil and groundwater contamination.

Date of Government Version: N/A
Date Data Arrived at EDR: N/A
Date Made Active in Reports: N/A
Number of Days to Update: N/A

Source: EDR, Inc.
Telephone: N/A
Last EDR Contact: N/A
Next Scheduled EDR Contact: N/A
Data Release Frequency: No Update Planned

EDR US Hist Auto Stat: EDR Exclusive Historic Gas Stations
EDR has searched selected national collections of business directories and has collected listings of potential gas station/filling station/service station sites that were available to EDR researchers. EDR's review was limited to those categories of sources that might, in EDR's opinion, include gas station/filling station/service station establishments. The categories reviewed included, but were not limited to gas, gas station, gasoline station, filling station, auto, automobile repair, auto service station, service station, etc. This database falls within a category of information EDR classifies as "High Risk Historical Records", or HRHR. EDR's HRHR effort presents unique and sometimes proprietary data about past sites and operations that typically create environmental concerns, but may not show up in current government records searches.

Date of Government Version: N/A
Date Data Arrived at EDR: N/A
Date Made Active in Reports: N/A
Number of Days to Update: N/A

Source: EDR, Inc.
Telephone: N/A
Last EDR Contact: N/A
Next Scheduled EDR Contact: N/A
Data Release Frequency: Varies

EDR US Hist Cleaners: EDR Exclusive Historic Dry Cleaners
EDR has searched selected national collections of business directories and has collected listings of potential dry cleaner sites that were available to EDR researchers. EDR's review was limited to those categories of sources that might, in EDR's opinion, include dry cleaning establishments. The categories reviewed included, but were not limited to dry cleaners, cleaners, laundry, laundromat, cleaning/laundry, wash & dry etc. This database falls within a category of information EDR classifies as "High Risk Historical Records", or HRHR. EDR's HRHR effort presents unique and sometimes proprietary data about past sites and operations that typically create environmental concerns, but may not show up in current government records searches.

Date of Government Version: N/A
Date Data Arrived at EDR: N/A
Date Made Active in Reports: N/A
Number of Days to Update: N/A

Source: EDR, Inc.
Telephone: N/A
Last EDR Contact: N/A
Next Scheduled EDR Contact: N/A
Data Release Frequency: Varies

EDR RECOVERED GOVERNMENT ARCHIVES

Exclusive Recovered Govt. Archives

RGA HWS: Recovered Government Archive State Hazardous Waste Facilities List
The EDR Recovered Government Archive State Hazardous Waste database provides a list of SHWS incidents derived from historical databases and includes many records that no longer appear in current government lists. Compiled from Records formerly available from the Department of Environmental Quality in Arizona.

Date of Government Version: N/A
Date Data Arrived at EDR: 07/01/2013
Date Made Active in Reports: 01/02/2014
Number of Days to Update: 185

Source: Department of Environmental Quality
Telephone: N/A
Last EDR Contact: 06/01/2012
Next Scheduled EDR Contact: N/A
Data Release Frequency: Varies

RGA LF: Recovered Government Archive Solid Waste Facilities List
The EDR Recovered Government Archive Landfill database provides a list of landfills derived from historical databases and includes many records that no longer appear in current government lists. Compiled from Records formerly available from the Department of Environmental Quality in Arizona.

Date of Government Version: N/A
Date Data Arrived at EDR: 07/01/2013
Date Made Active in Reports: 01/15/2014
Number of Days to Update: 198

Source: Department of Environmental Quality
Telephone: N/A
Last EDR Contact: 06/01/2012
Next Scheduled EDR Contact: N/A
Data Release Frequency: Varies

RGA LUST: Recovered Government Archive Leaking Underground Storage Tank
The EDR Recovered Government Archive Leaking Underground Storage Tank database provides a list of LUST incidents derived from historical databases and includes many records that no longer appear in current government lists. Compiled from Records formerly available from the Department of Environmental Quality in Arizona.

Date of Government Version: N/A
Date Data Arrived at EDR: 07/01/2013
Date Made Active in Reports: 01/02/2014
Number of Days to Update: 185

Source: Department of Environmental Quality
Telephone: N/A
Last EDR Contact: 06/01/2012
Next Scheduled EDR Contact: N/A
Data Release Frequency: Varies

OTHER DATABASE(S)

Depending on the geographic area covered by this report, the data provided in these specialty databases may or may not be complete. For example, the existence of wetlands information data in a specific report does not mean that all wetlands in the area covered by the report are included. Moreover, the absence of any reported wetlands information does not necessarily mean that wetlands do not exist in the area covered by the report.

CT MANIFEST: Hazardous Waste Manifest Data
Facility and manifest data. Manifest is a document that lists and tracks hazardous waste from the generator through transporters to a tsd facility.

Date of Government Version: 07/30/2013
Date Data Arrived at EDR: 08/19/2013
Date Made Active in Reports: 10/03/2013
Number of Days to Update: 45

Source: Department of Energy & Environmental Protection
Telephone: 860-424-3375
Last EDR Contact: 05/18/2015
Next Scheduled EDR Contact: 08/31/2015
Data Release Frequency: No Update Planned

NY MANIFEST: Facility and Manifest Data
Manifest is a document that lists and tracks hazardous waste from the generator through transporters to a TSD facility.

Date of Government Version: 08/01/2015
Date Data Arrived at EDR: 08/06/2015
Date Made Active in Reports: 08/24/2015
Number of Days to Update: 18

Source: Department of Environmental Conservation
Telephone: 518-402-8651
Last EDR Contact: 08/06/2015
Next Scheduled EDR Contact: 11/16/2015
Data Release Frequency: Annually

RI MANIFEST: Manifest information
Hazardous waste manifest information

Date of Government Version: 12/31/2013
Date Data Arrived at EDR: 06/19/2015
Date Made Active in Reports: 07/15/2015
Number of Days to Update: 26

Source: Department of Environmental Management
Telephone: 401-222-2797
Last EDR Contact: 05/26/2015
Next Scheduled EDR Contact: 09/07/2015
Data Release Frequency: Annually

WI MANIFEST: Manifest Information
Hazardous waste manifest information.

Date of Government Version: 12/31/2014
Date Data Arrived at EDR: 03/19/2015
Date Made Active in Reports: 04/07/2015
Number of Days to Update: 19

Source: Department of Natural Resources
Telephone: N/A
Last EDR Contact: 06/11/2015
Next Scheduled EDR Contact: 09/28/2015
Data Release Frequency: Annually

Oil/Gas Pipelines
Source: PennWell Corporation
Telephone: 281-546-1505
Petroleum Bundle (Crude Oil, Refined Products, Petrochemicals, Gas Liquids (LPG/NGL), and Specialty Gases (Miscellaneous)) N = Natural Gas Bundle (Natural Gas, Gas Liquids (LPG/NGL), and Specialty Gases (Miscellaneous)). This map includes information copyrighted by PennWell Corporation. This information is provided on a best effort basis and PennWell Corporation does not guarantee its accuracy nor warrant its fitness for any particular purpose. Such information has been reprinted with the permission of PennWell.

Electric Power Transmission Line Data
Source: PennWell Corporation
Telephone: 800-823-6277
This map includes information copyrighted by PennWell Corporation. This information is provided on a best effort basis and PennWell Corporation does not guarantee its accuracy nor warrant its fitness for any particular purpose. Such information has been reprinted with the permission of PennWell.

Sensitive Receptors: There are individuals deemed sensitive receptors due to their fragile immune systems and special sensitivity to environmental discharges. These sensitive receptors typically include the elderly, the sick, and children. While the location of all sensitive receptors cannot be determined, EDR indicates those buildings and facilities - schools, daycares, hospitals, medical centers, and nursing homes - where individuals who are sensitive receptors are likely to be located.

AHA Hospitals:
Source: American Hospital Association, Inc.
Telephone: 312-280-5991
The database includes a listing of hospitals based on the American Hospital Association's annual survey of hospitals.

Medical Centers: Provider of Services Listing
Source: Centers for Medicare & Medicaid Services
Telephone: 410-786-3000
A listing of hospitals with Medicare provider number, produced by Centers of Medicare & Medicaid Services, a federal agency within the U.S. Department of Health and Human Services.

Nursing Homes
Source: National Institutes of Health
Telephone: 301-594-6248
Information on Medicare and Medicaid certified nursing homes in the United States.

Public Schools
Source: National Center for Education Statistics
Telephone: 202-502-7300
The National Center for Education Statistics' primary database on elementary and secondary public education in the United States. It is a comprehensive, annual, national statistical database of all public elementary and secondary schools and school districts, which contains data that are comparable across all states.

Private Schools
Source: National Center for Education Statistics
Telephone: 202-502-7300
The National Center for Education Statistics' primary database on private school locations in the United States.

Daycare Centers: Child Care Facilities & Group Homes
Source: Department of Health Services
Telephone: 602-674-4220

Flood Zone Data: This data, available in select counties across the country, was obtained by EDR in 2003 & 2011 from the Federal Emergency Management Agency (FEMA). Data depicts 100-year and 500-year flood zones as defined by FEMA.

NWI: National Wetlands Inventory. This data, available in select counties across the country, was obtained by EDR in 2002, 2005 and 2010 from the U.S. Fish and Wildlife Service.

State Wetlands Data: Riparian Vegetation Associated with Perennial Waters
Source: State Land Department
Telephone: 602-542-4094

Current USGS 7.5 Minute Topographic Map
Source: U.S. Geological Survey

STREET AND ADDRESS INFORMATION

© 2010 Tele Atlas North America, Inc. All rights reserved. This material is proprietary and the subject of copyright protection and other intellectual property rights owned by or licensed to Tele Atlas North America, Inc. The use of this material is subject to the terms of a license agreement. You will be held liable for any unauthorized copying or disclosure of this material.

GEOCHECK ®- PHYSICAL SETTING SOURCE ADDENDUM

TARGET PROPERTY ADDRESS

VALLEY METRO SOUTH CENTRAL EXTENSION - MCKINLEY ST
VALLEY METRO SOUTH CENTRAL EXTENSION - MCKINLEY ST
PHOENIX, AZ 85003

TARGET PROPERTY COORDINATES

Latitude (North):	33.4567 - 33˚ 27' 24.12''
Longitude (West):	112.0745 - 112˚ 4' 28.20''
Universal Tranverse Mercator:	Zone 12
UTM X (Meters):	400140.5
UTM Y (Meters):	3702242.2
Elevation:	1087 ft. above sea level

USGS TOPOGRAPHIC MAP

Target Property Map:	6718655 PHOENIX, AZ
Version Date:	2014

EDR's GeoCheck Physical Setting Source Addendum is provided to assist the environmental professional in forming an opinion about the impact of potential contaminant migration.

Assessment of the impact of contaminant migration generally has two principal investigative components:

1. Groundwater flow direction, and
2. Groundwater flow velocity.

Groundwater flow direction may be impacted by surface topography, hydrology, hydrogeology, characteristics of the soil, and nearby wells. Groundwater flow velocity is generally impacted by the nature of the geologic strata.

GEOCHECK® - PHYSICAL SETTING SOURCE SUMMARY

GROUNDWATER FLOW DIRECTION INFORMATION

Groundwater flow direction for a particular site is best determined by a qualified environmental professional using site-specific well data. If such data is not reasonably ascertainable, it may be necessary to rely on other sources of information, such as surface topographic information, hydrologic information, hydrogeologic data collected on nearby properties, and regional groundwater flow information (from deep aquifers).

TOPOGRAPHIC INFORMATION

Surface topography may be indicative of the direction of surficial groundwater flow. This information can be used to assist the environmental professional in forming an opinion about the impact of nearby contaminated properties or, should contamination exist on the target property, what downgradient sites might be impacted.

TARGET PROPERTY TOPOGRAPHY

General Topographic Gradient: General WSW

SURROUNDING TOPOGRAPHY: ELEVATION PROFILES

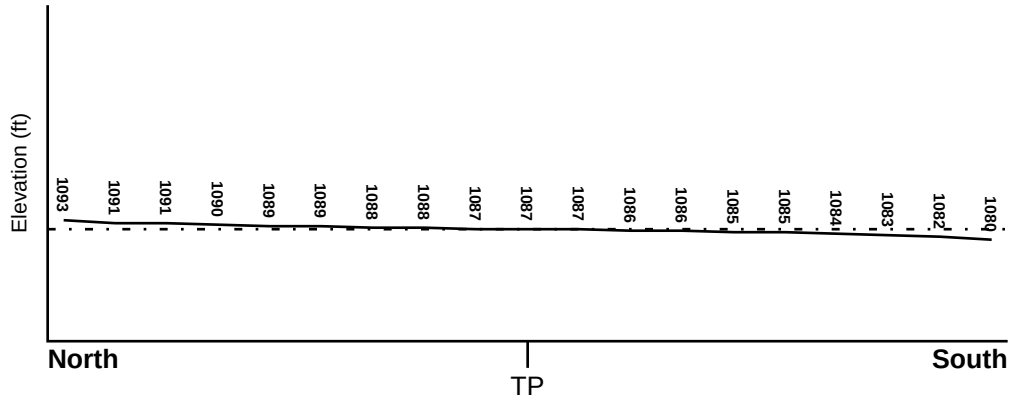

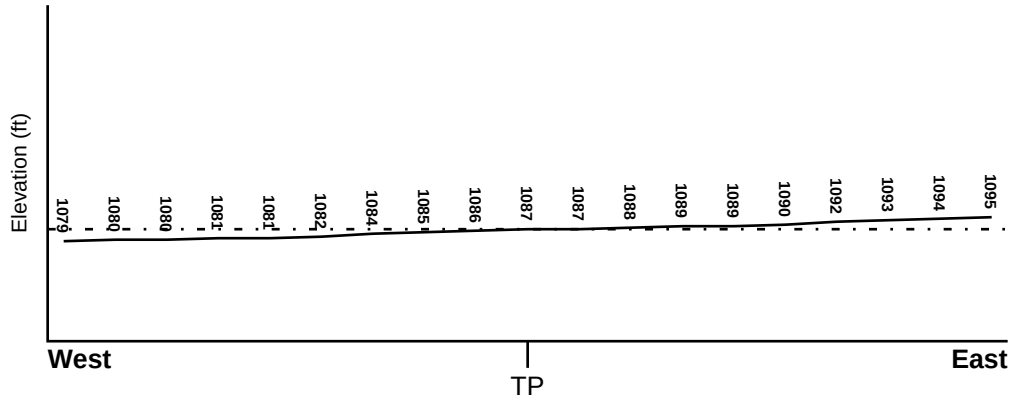

Target Property Elevation: 1087 ft.

0 1/2 1 Miles

Source: Topography has been determined from the USGS 7.5' Digital Elevation Model and should be evaluated on a relative (not an absolute) basis. Relative elevation information between sites of close proximity should be field verified.

GEOCHECK® - PHYSICAL SETTING SOURCE SUMMARY

HYDROLOGIC INFORMATION

Surface water can act as a hydrologic barrier to groundwater flow. Such hydrologic information can be used to assist the environmental professional in forming an opinion about the impact of nearby contaminated properties or, should contamination exist on the target property, what downgradient sites might be impacted.

Refer to the Physical Setting Source Map following this summary for hydrologic information (major waterways and bodies of water).

FEMA FLOOD ZONE

Target Property County	FEMA Flood Electronic Data
MARICOPA, AZ	YES - refer to the Overview Map and Detail Map

Flood Plain Panel at Target Property:	04013C - FEMA DFIRM Flood data
Additional Panels in search area:	Not Reported

NATIONAL WETLAND INVENTORY

NWI Quad at Target Property	NWI Electronic Data Coverage
NOT AVAILABLE	YES - refer to the Overview Map and Detail Map

HYDROGEOLOGIC INFORMATION

Hydrogeologic information obtained by installation of wells on a specific site can often be an indicator of groundwater flow direction in the immediate area. Such hydrogeologic information can be used to assist the environmental professional in forming an opinion about the impact of nearby contaminated properties or, should contamination exist on the target property, what downgradient sites might be impacted.

Site-Specific Hydrogeological Data*:

Search Radius:	1.25 miles
Location Relative to TP:	1/4 - 1/2 Mile SSE
Site Name:	PHOENIX NEWSPAPERS INC
Site EPA ID Number:	AZD008398539
Groundwater Flow Direction:	GENERALLY W.
Inferred Depth to Water:	approximately 75 feet.
Hydraulic Connection:	Ground water generally occurs under unconfined conditions in the site vicinity.
Sole Source Aquifer:	No information about a sole source aquifer is available
Data Quality:	Information based on site-specific subsurface investigations is documented in the CERCLIS investigation report(s)

AQUIFLOW®

Search Radius: 1.000 Mile.

EDR has developed the AQUIFLOW Information System to provide data on the general direction of groundwater flow at specific points. EDR has reviewed reports submitted by environmental professionals to regulatory authorities at select sites and has extracted the date of the report, groundwater flow direction as determined hydrogeologically, and the depth to water table.

MAP ID	LOCATION FROM TP	GENERAL DIRECTION GROUNDWATER FLOW
13	1/4 - 1/2 Mile South	W

* ©1996 Site--specific hydrogeological data gathered by CERCLIS Alerts, Inc., Bainbridge Island, WA. All rights reserved. All of the information and opinions presented are those of the cited EPA report(s), which were completed under a Comprehensive Environmental Response Compensation and Liability Information System (CERCLIS) investigation.

GEOCHECK® - PHYSICAL SETTING SOURCE SUMMARY

MAP ID	LOCATION FROM TP	GENERAL DIRECTION GROUNDWATER FLOW
D14	1/4 - 1/2 Mile SSW	Not Reported
D15	1/4 - 1/2 Mile SSW	Not Reported
16	1/4 - 1/2 Mile WNW	SW
17	1/2 - 1 Mile SSE	Not Reported
18	1/2 - 1 Mile SW	NNW
E19	1/2 - 1 Mile SE	SW
E20	1/2 - 1 Mile SE	W
21	1/2 - 1 Mile South	WSW
22	1/2 - 1 Mile SE	Varies
23	1/2 - 1 Mile SSE	SW
24	1/2 - 1 Mile ENE	W

For additional site information, refer to Physical Setting Source Map Findings.

GEOCHECK® - PHYSICAL SETTING SOURCE SUMMARY

GROUNDWATER FLOW VELOCITY INFORMATION

Groundwater flow velocity information for a particular site is best determined by a qualified environmental professional using site specific geologic and soil strata data. If such data are not reasonably ascertainable, it may be necessary to rely on other sources of information, including geologic age identification, rock stratigraphic unit and soil characteristics data collected on nearby properties and regional soil information. In general, contaminant plumes move more quickly through sandy-gravelly types of soils than silty-clayey types of soils.

GEOLOGIC INFORMATION IN GENERAL AREA OF TARGET PROPERTY

Geologic information can be used by the environmental professional in forming an opinion about the relative speed at which contaminant migration may be occurring.

ROCK STRATIGRAPHIC UNIT

Era:	Cenozoic
System:	Quaternary
Series:	Quaternary
Code:	Q *(decoded above as Era, System & Series)*

GEOLOGIC AGE IDENTIFICATION

Category: Stratifed Sequence

Geologic Age and Rock Stratigraphic Unit Source: P.G. Schruben, R.E. Arndt and W.J. Bawiec, Geology of the Conterminous U.S. at 1:2,500,000 Scale - a digital representation of the 1974 P.B. King and H.M. Beikman Map, USGS Digital Data Series DDS - 11 (1994).

SSURGO SOIL MAP - 4410018.2s

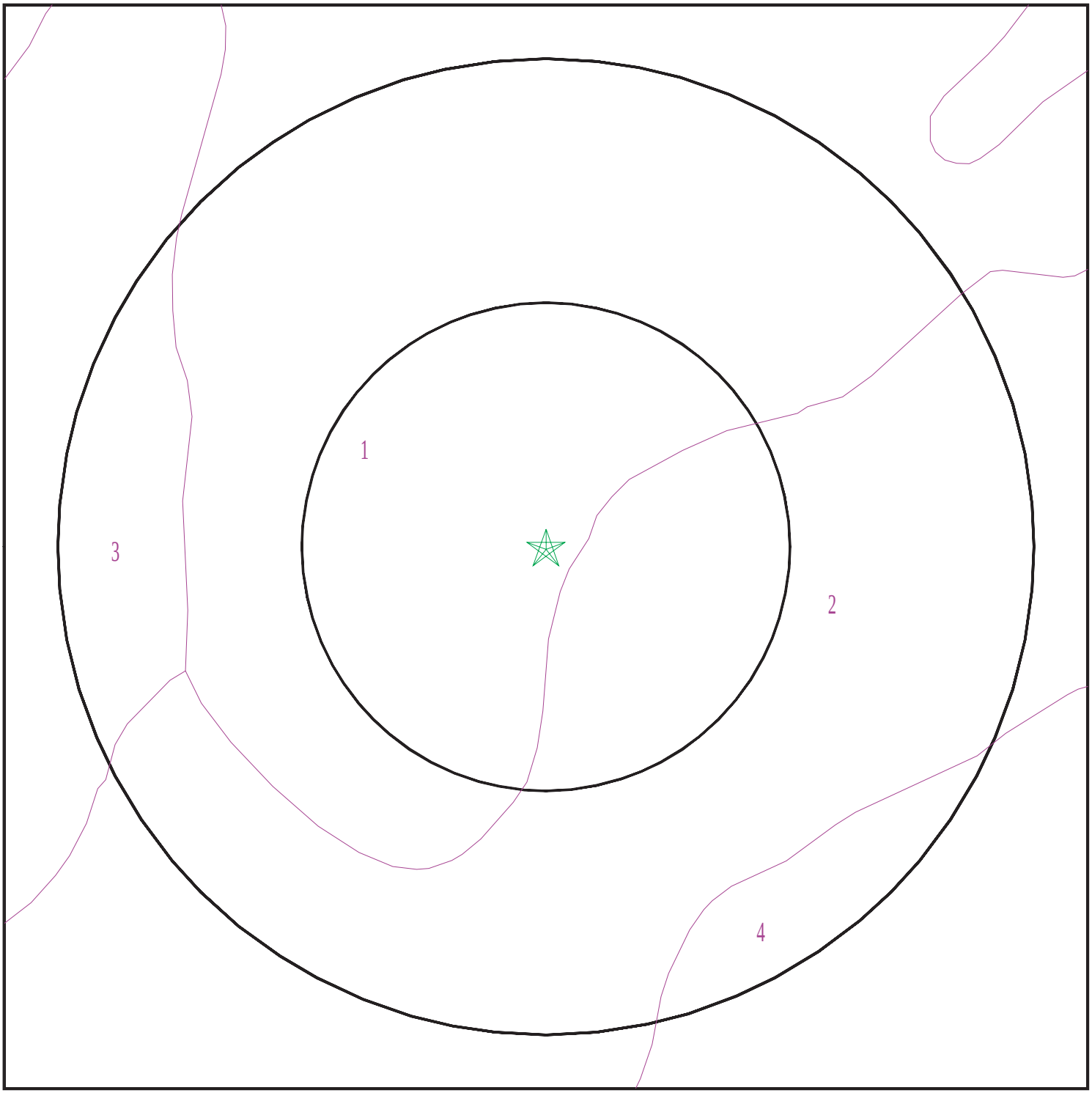

Target Property
SSURGO Soil
Water

0 1/16 1/8 1/4 Miles

N

SITE NAME:	Valley Metro South Central Extension - McKinley St	CLIENT:	HDR
ADDRESS:	Valley Metro South Central Extension - McKinley St Phoenix AZ 85003	CONTACT:	Matthew Hann
		INQUIRY #:	4410018.2s
LAT/LONG:	33.4567 / 112.0745	DATE:	September 14, 2015 12:19 pm

Copyright © 2015 EDR, Inc. © 2010 Tele Atlas Rel. 07/2009.

GEOCHECK® - PHYSICAL SETTING SOURCE SUMMARY

DOMINANT SOIL COMPOSITION IN GENERAL AREA OF TARGET PROPERTY

The U.S. Department of Agriculture's (USDA) Soil Conservation Service (SCS) leads the National Cooperative Soil Survey (NCSS) and is responsible for collecting, storing, maintaining and distributing soil survey information for privately owned lands in the United States. A soil map in a soil survey is a representation of soil patterns in a landscape. The following information is based on Soil Conservation Service SSURGO data.

Soil Map ID: 1

Soil Component Name: MOHALL

Soil Surface Texture: clay loam

Hydrologic Group: Class B - Moderate infiltration rates. Deep and moderately deep, moderately well and well drained soils with moderately coarse textures.

Soil Drainage Class: Well drained

Hydric Status: Unknown

Corrosion Potential - Uncoated Steel: High

Depth to Bedrock Min: > 0 inches

Depth to Watertable Min: > 0 inches

Soil Layer Information							
	Boundary			Classification		Saturated hydraulic conductivity micro m/sec	Soil Reaction (pH)
Layer	Upper	Lower	Soil Texture Class	AASHTO Group	Unified Soil		
1	0 inches	11 inches	clay loam	Silt-Clay Materials (more than 35 pct. passing No. 200), Clayey Soils.	FINE-GRAINED SOILS, Silts and Clays (liquid limit less than 50%), Lean Clay	Max: 4 Min: 1.4	Max: 8.4 Min: 7.9
2	11 inches	25 inches	clay loam	Silt-Clay Materials (more than 35 pct. passing No. 200), Clayey Soils.	FINE-GRAINED SOILS, Silts and Clays (liquid limit less than 50%), Lean Clay	Max: 4 Min: 1.4	Max: 8.4 Min: 7.9
3	42 inches	59 inches	very fine sandy loam	Silt-Clay Materials (more than 35 pct. passing No. 200), Silty Soils.	FINE-GRAINED SOILS, Silts and Clays (liquid limit less than 50%), silt.	Max: 14 Min: 4	Max: 8.4 Min: 7.9

Soil Layer Information							
	Boundary			Classification		Saturated hydraulic conductivity micro m/sec	Soil Reaction (pH)
Layer	Upper	Lower	Soil Texture Class	AASHTO Group	Unified Soil		
4	35 inches	42 inches	loam	Silt-Clay Materials (more than 35 pct. passing No. 200), Silty Soils.	FINE-GRAINED SOILS, Silts and Clays (liquid limit less than 50%), silt.	Max: 14 Min: 4	Max: 8.4 Min: 7.9
5	25 inches	35 inches	clay loam	Silt-Clay Materials (more than 35 pct. passing No. 200), Clayey Soils.	FINE-GRAINED SOILS, Silts and Clays (liquid limit less than 50%), Lean Clay	Max: 4 Min: 1.4	Max: 8.4 Min: 7.9

Soil Map ID: 2

Soil Component Name: LAVEEN

Soil Surface Texture: loam

Hydrologic Group: Class B - Moderate infiltration rates. Deep and moderately deep, moderately well and well drained soils with moderately coarse textures.

Soil Drainage Class: Well drained

Hydric Status: Unknown

Corrosion Potential - Uncoated Steel: High

Depth to Bedrock Min: > 0 inches

Depth to Watertable Min: > 0 inches

Soil Layer Information							
	Boundary			Classification		Saturated hydraulic conductivity micro m/sec	Soil Reaction (pH)
Layer	Upper	Lower	Soil Texture Class	AASHTO Group	Unified Soil		
1	0 inches	14 inches	loam	Silt-Clay Materials (more than 35 pct. passing No. 200), Clayey Soils.	FINE-GRAINED SOILS, Silts and Clays (liquid limit less than 50%), silt.	Max: 14 Min: 4	Max: 8.4 Min: 7.9

Soil Layer Information							
	Boundary			Classification		Saturated hydraulic conductivity micro m/sec	Soil Reaction (pH)
Layer	Upper	Lower	Soil Texture Class	AASHTO Group	Unified Soil		
2	14 inches	50 inches	loam	Silt-Clay Materials (more than 35 pct. passing No. 200), Silty Soils.	FINE-GRAINED SOILS, Silts and Clays (liquid limit less than 50%), silt.	Max: 14 Min: 4	Max: 8.4 Min: 7.9
3	50 inches	72 inches	gravelly loam	Silt-Clay Materials (more than 35 pct. passing No. 200), Clayey Soils.	FINE-GRAINED SOILS, Silts and Clays (liquid limit less than 50%), silt.	Max: 14 Min: 4	Max: 8.4 Min: 7.9

Soil Map ID: 3

Soil Component Name: GILMAN

Soil Surface Texture: loam

Hydrologic Group: Class B - Moderate infiltration rates. Deep and moderately deep, moderately well and well drained soils with moderately coarse textures.

Soil Drainage Class: Well drained

Hydric Status: Unknown

Corrosion Potential - Uncoated Steel: High

Depth to Bedrock Min: > 0 inches

Depth to Watertable Min: > 0 inches

Soil Layer Information							
	Boundary			Classification		Saturated hydraulic conductivity micro m/sec	Soil Reaction (pH)
Layer	Upper	Lower	Soil Texture Class	AASHTO Group	Unified Soil		
1	0 inches	18 inches	loam	Silt-Clay Materials (more than 35 pct. passing No. 200), Silty Soils.	FINE-GRAINED SOILS, Silts and Clays (liquid limit less than 50%), silt.	Max: 14 Min: 4	Max: 8.4 Min: 7.9

Soil Layer Information							
	Boundary			Classification		Saturated hydraulic conductivity micro m/sec	Soil Reaction (pH)
Layer	Upper	Lower	Soil Texture Class	AASHTO Group	Unified Soil		
2	18 inches	37 inches	loam	Silt-Clay Materials (more than 35 pct. passing No. 200), Silty Soils.	FINE-GRAINED SOILS, Silts and Clays (liquid limit less than 50%), silt.	Max: 14 Min: 4	Max: 8.4 Min: 7.9
3	37 inches	64 inches	very fine sandy loam	Silt-Clay Materials (more than 35 pct. passing No. 200), Silty Soils.	FINE-GRAINED SOILS, Silts and Clays (liquid limit less than 50%), silt.	Max: 14 Min: 4	Max: 8.4 Min: 7.9

Soil Map ID: 4

Soil Component Name: GLENBAR

Soil Surface Texture: clay loam

Hydrologic Group: Class B - Moderate infiltration rates. Deep and moderately deep, moderately well and well drained soils with moderately coarse textures.

Soil Drainage Class: Well drained

Hydric Status: Unknown

Corrosion Potential - Uncoated Steel: High

Depth to Bedrock Min: > 0 inches

Depth to Watertable Min: > 0 inches

Soil Layer Information							
	Boundary			Classification		Saturated hydraulic conductivity micro m/sec	Soil Reaction (pH)
Layer	Upper	Lower	Soil Texture Class	AASHTO Group	Unified Soil		
1	0 inches	14 inches	clay loam	Silt-Clay Materials (more than 35 pct. passing No. 200), Clayey Soils.	FINE-GRAINED SOILS, Silts and Clays (liquid limit less than 50%), Lean Clay	Max: 4 Min: 1.4	Max: 8.4 Min: 7.9

GEOCHECK® - PHYSICAL SETTING SOURCE SUMMARY

Soil Layer Information							
	Boundary			Classification		Saturated hydraulic conductivity micro m/sec	Soil Reaction (pH)
Layer	Upper	Lower	Soil Texture Class	AASHTO Group	Unified Soil		
2	14 inches	59 inches	clay loam	Silt-Clay Materials (more than 35 pct. passing No. 200), Clayey Soils.	FINE-GRAINED SOILS, Silts and Clays (liquid limit less than 50%), Lean Clay	Max: 4 Min: 1.4	Max: 8.4 Min: 7.9

LOCAL / REGIONAL WATER AGENCY RECORDS

EDR Local/Regional Water Agency records provide water well information to assist the environmental professional in assessing sources that may impact ground water flow direction, and in forming an opinion about the impact of contaminant migration on nearby drinking water wells.

WELL SEARCH DISTANCE INFORMATION

DATABASE	SEARCH DISTANCE (miles)
Federal USGS	0.250
Federal FRDS PWS	Nearest PWS within 0.250 miles
State Database	0.250

FEDERAL USGS WELL INFORMATION

MAP ID	WELL ID	LOCATION FROM TP
No Wells Found		

FEDERAL FRDS PUBLIC WATER SUPPLY SYSTEM INFORMATION

MAP ID	WELL ID	LOCATION FROM TP
No PWS System Found		

Note: PWS System location is not always the same as well location.

STATE DATABASE WELL INFORMATION

MAP ID	WELL ID	LOCATION FROM TP
1	AZ7000000095821	0 - 1/8 Mile SSW

GEOCHECK® - PHYSICAL SETTING SOURCE SUMMARY

STATE DATABASE WELL INFORMATION

MAP ID	WELL ID	LOCATION FROM TP
2	AZ7000000095975	0 - 1/8 Mile West
A3	AZ7000000096273	1/8 - 1/4 Mile NNE
A4	AZ7000000096274	1/8 - 1/4 Mile NNE
A5	AZ7000000096275	1/8 - 1/4 Mile NNE
B6	AZ7000000095593	1/8 - 1/4 Mile South
B7	AZ7000000095594	1/8 - 1/4 Mile South
C8	AZ7000000095599	1/8 - 1/4 Mile SSE
C9	AZ7000000095596	1/8 - 1/4 Mile SSE
C10	AZ7000000095595	1/8 - 1/4 Mile SSE
C11	AZ7000000095598	1/8 - 1/4 Mile SSE
C12	AZ7000000095597	1/8 - 1/4 Mile SSE

PHYSICAL SETTING SOURCE MAP - 4410018.2s

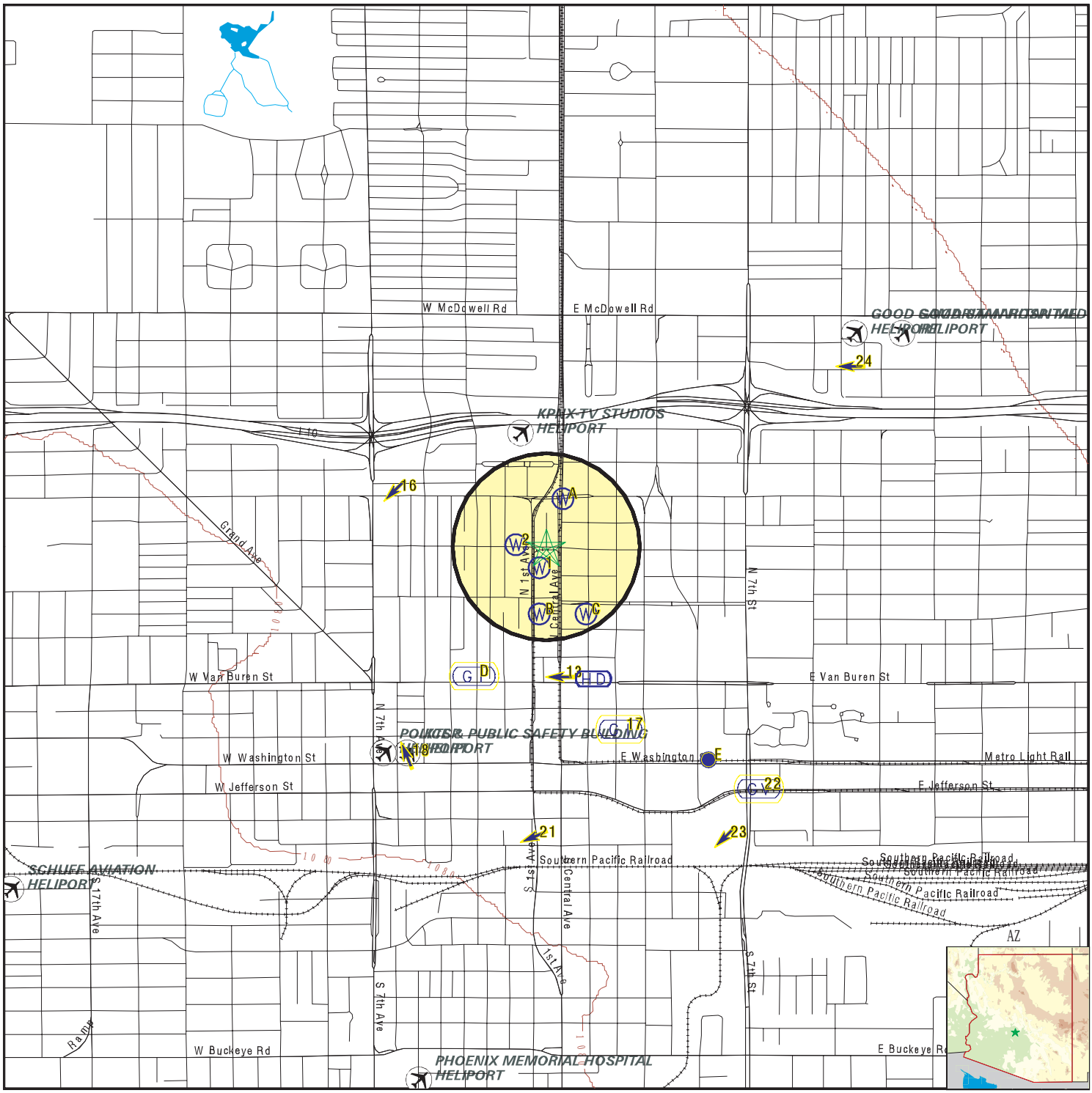

0 1/4 1/2 1 Miles

- County Boundary
- Major Roads
- Contour Lines
- Airports
- Earthquake epicenter, Richter 5 or greater
- Water Wells
- Public Water Supply Wells
- Cluster of Multiple Icons
- Groundwater Flow Direction
- GI Indeterminate Groundwater Flow at Location
- GV Groundwater Flow Varies at Location
- HD Closest Hydrogeological Data
- Oil, gas or related wells

N

SITE NAME:	Valley Metro South Central Extension - McKinley St	CLIENT:	HDR
ADDRESS:	Valley Metro South Central Extension - McKinley St Phoenix AZ 85003	CONTACT:	Matthew Hann
LAT/LONG:	33.4567 / 112.0745	INQUIRY #:	4410018.2s
		DATE:	September 14, 2015 12:19 pm

Copyright © 2015 EDR, Inc. © 2010 Tele Atlas Rel. 07/2009.

Map ID Direction Distance Elevation	Database	EDR ID Number
1 **SSW** **0 - 1/8 Mile** **Higher**	**AZ WELLS**	**AZ7000000095821**

Program:	55	Registry i:	621530
Owner name:	WESTWARD HO ASSOC,		
Rgr pump d:	NO	Welltype:	NON-EXEMPT
Well type :	NON-EXEMPT		
Dlic num:	0		
Approved:	Not Reported	Installed:	Not Reported
Well depth:	0		
Water leve:	0		
Casing dep:	0		
Casing dia:	0		
Casing typ:	NO CASING CODE LISTED		
Pump type:	NO PUMP CODE LISTED		
Pump power:	NO POWER CODE LISTED		
Pumprate:	0		
Testedrate:	0		
Draw down:	0		
Completion:	Not Reported	Drill log:	Not Reported
Well cance:	Not Reported	Cadastral:	A01003005CAD
County:	MARICOPA	Watershed:	SALT RIVER
Basin name:	PHOENIX AMA	Subbasin n:	WEST SALT RIVER VALLEY
Ama:	PHOENIX	Quad code:	A
Whole town:	1		
Half towns:	0		
Northsouth:	N		
Whole rang:	3		
Half range:	0		
Eastwest:	E		
Section:	5		
Quarter 16:	C	Qacre160di:	SW
Quarter 40:	A	Qacre40dir:	NE
Quarter 10:	D	Qacre10dir:	SE
Utm x mete:	400111.7		
Utm y mete:	3702344		
Applicatio:	6/14/1982 12:00:00 AM	Site id:	AZ7000000095821

2 **West** **0 - 1/8 Mile** **Higher**	**AZ WELLS**	**AZ7000000095975**

Program:	55	Registry i:	639956
Owner name:	UNIVERSITY ASSOCIATE,		
Rgr pump d:	NO	Welltype:	EXEMPT
Well type :	EXEMPT		
Dlic num:	0		
Approved:	Not Reported	Installed:	Not Reported
Well depth:	0		
Water leve:	0		
Casing dep:	0		
Casing dia:	0		

Casing typ:	NO CASING CODE LISTED		
Pump type:	NO PUMP CODE LISTED		
Pump power:	NO POWER CODE LISTED		
Pumprate:	0		
Testedrate:	0		
Draw down:	0		
Completion:	Not Reported	Drill log:	Not Reported
Well cance:	Not Reported	Cadastral:	A01003005CA0
County:	MARICOPA	Watershed:	SALT RIVER
Basin name:	PHOENIX AMA	Subbasin n:	WEST SALT RIVER VALLEY
Ama:	PHOENIX	Quad code:	A
Whole town:	1		
Half towns:	0		
Northsouth:	N		
Whole rang:	3		
Half range:	0		
Eastwest:	E		
Section:	5		
Quarter 16:	C	Qacre160di:	SW
Quarter 40:	A	Qacre40dir:	NE
Quarter 10:	0	Qacre10dir:	Not Reported
Utm x mete:	400011.5		
Utm y mete:	3702445		
Applicatio:	6/22/1982 12:00:00 AM	Site id:	AZ7000000095975

A3
NNE **AZ WELLS** **AZ7000000096273**
1/8 - 1/4 Mile
Higher

Program:	55	Registry i:	510189
Owner name:	SHANK-ARTUKOVICH,		
Rgr pump d:	NO	Welltype:	NON-SERVICE
Well type :	NON-EXEMPT		
Dlic num:	0		
Approved:	Not Reported	Installed:	Not Reported
Well depth:	0		
Water leve:	0		
Casing dep:	0		
Casing dia:	0		
Casing typ:	NO CASING CODE LISTED		
Pump type:	NO PUMP CODE LISTED		
Pump power:	NO POWER CODE LISTED		
Pumprate:	0		
Testedrate:	0		
Draw down:	0		
Completion:	Not Reported	Drill log:	Not Reported
Well cance:	Y	Cadastral:	A01003005000
County:	MARICOPA	Watershed:	SALT RIVER
Basin name:	PHOENIX AMA	Subbasin n:	WEST SALT RIVER VALLEY
Ama:	PHOENIX	Quad code:	A
Whole town:	1		
Half towns:	0		
Northsouth:	N		
Whole rang:	3		
Half range:	0		
Eastwest:	E		
Section:	5		
Quarter 16:	0	Qacre160di:	Not Reported
Quarter 40:	0	Qacre40dir:	Not Reported
Quarter 10:	0	Qacre10dir:	Not Reported

Utm x mete:	400217.4		
Utm y mete:	3702642		
Applicatio:	1/15/1985 12:00:00 AM	Site id:	AZ7000000096273

A4
NNE **AZ WELLS** **AZ7000000096274**
1/8 - 1/4 Mile
Higher

Program:	55	Registry i:	903114
Owner name:	MAYAN PROPERTY LTD.		
Rgr pump d:	NO	Welltype:	GEOTECHNICAL
Well type :	OTHER		
Dlic num:	7		
Approved:	9/15/2005 3:47:14 PM	Installed:	Not Reported
Well depth:	108		
Water leve:	101		
Casing dep:	0		
Casing dia:	10		
Casing typ:	Not Reported		
Pump type:	Not Reported		
Pump power:	Not Reported		
Pumprate:	0		
Testedrate:	0		
Draw down:	0		
Completion:	Not Reported	Drill log:	X
Well cance:	Not Reported	Cadastral:	A01003005000
County:	MARICOPA	Watershed:	SALT RIVER
Basin name:	PHOENIX AMA	Subbasin n:	WEST SALT RIVER VALLEY
Ama:	PHOENIX	Quad code:	A
Whole town:	1		
Half towns:	0		
Northsouth:	N		
Whole rang:	3		
Half range:	0		
Eastwest:	E		
Section:	5		
Quarter 16:	0	Qacre160di:	Not Reported
Quarter 40:	0	Qacre40dir:	Not Reported
Quarter 10:	0	Qacre10dir:	Not Reported
Utm x mete:	400217.4		
Utm y mete:	3702642		
Applicatio:	9/15/2005 3:47:14 PM	Site id:	AZ7000000096274

A5
NNE **AZ WELLS** **AZ7000000096275**
1/8 - 1/4 Mile
Higher

Program:	55	Registry i:	906858
Owner name:	US GENERAL SERVICES ADMINISTRATION, ATTN: SHEILA WILLIAMS		
Rgr pump d:	NO	Welltype:	GEOTECHNICAL
Well type :	OTHER		
Dlic num:	498		
Approved:	4/24/2007 9:49:00 AM	Installed:	4/24/2007 12:00:00 AM
Well depth:	100		
Water leve:	100		
Casing dep:	0		
Casing dia:	5		

Casing typ:	Not Reported		
Pump type:	Not Reported		
Pump power:	Not Reported		
Pumprate:	0		
Testedrate:	0		
Draw down:	0		
Completion:	A	Drill log:	X
Well cance:	Y	Cadastral:	A01003005000
County:	MARICOPA	Watershed:	SALT RIVER
Basin name:	PHOENIX AMA	Subbasin n:	WEST SALT RIVER VALLEY
Ama:	PHOENIX	Quad code:	A
Whole town:	1		
Half towns:	0		
Northsouth:	N		
Whole rang:	3		
Half range:	0		
Eastwest:	E		
Section:	5		
Quarter 16:	0	Qacre160di:	Not Reported
Quarter 40:	0	Qacre40dir:	Not Reported
Quarter 10:	0	Qacre10dir:	Not Reported
Utm x mete:	400217.4		
Utm y mete:	3702642		
Applicatio:	4/24/2007 9:49:00 AM	Site id:	AZ7000000096275

B6
South **AZ WELLS** **AZ7000000095593**
1/8 - 1/4 Mile
Higher

Program:	55	Registry i:	482333
Owner name:	CITY OF PHOENIX-ENGINEERING DEPT		
Rgr pump d:	NO	Welltype:	NON-EXEMPT
Well type :	NON-EXEMPT		
Dlic num:	689		
Approved:	Not Reported	Installed:	Not Reported
Well depth:	70		
Water leve:	0		
Casing dep:	70		
Casing dia:	20		
Casing typ:	STEEL - PERFORATED OR SLOTTED CASING		
Pump type:	Not Reported		
Pump power:	Not Reported		
Pumprate:	0		
Testedrate:	0		
Draw down:	0		
Completion:	Not Reported	Drill log:	Not Reported
Well cance:	Y	Cadastral:	A01003005CDA
County:	MARICOPA	Watershed:	SALT RIVER
Basin name:	PHOENIX AMA	Subbasin n:	WEST SALT RIVER VALLEY
Ama:	PHOENIX	Quad code:	A
Whole town:	1		
Half towns:	0		
Northsouth:	N		
Whole rang:	3		
Half range:	0		
Eastwest:	E		
Section:	5		
Quarter 16:	C	Qacre160di:	SW
Quarter 40:	D	Qacre40dir:	SE
Quarter 10:	A	Qacre10dir:	NE

Utm x mete:	400109.8		
Utm y mete:	3702144		
Applicatio:	1/21/2010 12:00:00 AM	Site id:	AZ7000000095593

B7
South **AZ WELLS** **AZ7000000095594**
1/8 - 1/4 Mile
Higher

Program:	55	Registry i:	700265
Owner name:	GENERAL SERVICES ADMINISTRATION		
Rgr pump d:	NO	Welltype:	NON-EXEMPT
Well type :	NON-EXEMPT		
Dlic num:	215		
Approved:	Not Reported	Installed:	Not Reported
Well depth:	192		
Water leve:	88		
Casing dep:	192		
Casing dia:	16		
Casing typ:	STEEL - PERFORATED OR SLOTTED CASING		
Pump type:	Not Reported		
Pump power:	Not Reported		
Pumprate:	0		
Testedrate:	0		
Draw down:	0		
Completion:	A	Drill log:	Not Reported
Well cance:	Y	Cadastral:	A01003005CDA
County:	MARICOPA	Watershed:	SALT RIVER
Basin name:	PHOENIX AMA	Subbasin n:	WEST SALT RIVER VALLEY
Ama:	PHOENIX	Quad code:	A
Whole town:	1		
Half towns:	0		
Northsouth:	N		
Whole rang:	3		
Half range:	0		
Eastwest:	E		
Section:	5		
Quarter 16:	C	Qacre160di:	SW
Quarter 40:	D	Qacre40dir:	SE
Quarter 10:	A	Qacre10dir:	NE
Utm x mete:	400109.8		
Utm y mete:	3702144		
Applicatio:	9/9/2002 12:00:00 AM	Site id:	AZ7000000095594

C8
SSE **AZ WELLS** **AZ7000000095599**
1/8 - 1/4 Mile
Higher

Program:	55	Registry i:	545467
Owner name:	ARIZONA PUBLIC SERVICE COMPANY		
Rgr pump d:	NO	Welltype:	MONITOR OR PIEZOMETER
Well type :	MONITOR		
Dlic num:	498		
Approved:	Not Reported	Installed:	10/6/1994 12:00:00 AM
Well depth:	90		
Water leve:	0		
Casing dep:	50		
Casing dia:	4		

Casing typ:	STEEL - PERFORATED OR SLOTTED CASING		
Pump type:	NO PUMP CODE LISTED		
Pump power:	NO POWER CODE LISTED		
Pumprate:	0		
Testedrate:	0		
Draw down:	0		
Completion:	A	Drill log:	X
Well cance:	Y	Cadastral:	A01003005DCB
County:	MARICOPA	Watershed:	SALT RIVER
Basin name:	PHOENIX AMA	Subbasin n:	WEST SALT RIVER VALLEY
Ama:	PHOENIX	Quad code:	A
Whole town:	1		
Half towns:	0		
Northsouth:	N		
Whole rang:	3		
Half range:	0		
Eastwest:	E		
Section:	5		
Quarter 16:	D	Qacre160di:	SE
Quarter 40:	C	Qacre40dir:	SW
Quarter 10:	B	Qacre10dir:	NW
Utm x mete:	400312.1		
Utm y mete:	3702142		
Applicatio:	8/30/1994 12:00:00 AM	Site id:	AZ7000000095599

C9
SSE **AZ WELLS** **AZ7000000095596**
1/8 - 1/4 Mile
Higher

Program:	55	Registry i:	538668
Owner name:	ARIZONA PUBLIC SERVICE COMPANY		
Rgr pump d:	NO	Welltype:	MONITOR OR PIEZOMETER
Well type :	MONITOR		
Dlic num:	498		
Approved:	Not Reported	Installed:	9/19/1993 12:00:00 AM
Well depth:	90		
Water leve:	73		
Casing dep:	40		
Casing dia:	4		
Casing typ:	PLASTIC OR PVC		
Pump type:	NO PUMP CODE LISTED		
Pump power:	NO POWER CODE LISTED		
Pumprate:	0		
Testedrate:	0		
Draw down:	0		
Completion:	A	Drill log:	X
Well cance:	Y	Cadastral:	A01003005DCB
County:	MARICOPA	Watershed:	SALT RIVER
Basin name:	PHOENIX AMA	Subbasin n:	WEST SALT RIVER VALLEY
Ama:	PHOENIX	Quad code:	A
Whole town:	1		
Half towns:	0		
Northsouth:	N		
Whole rang:	3		
Half range:	0		
Eastwest:	E		
Section:	5		
Quarter 16:	D	Qacre160di:	SE
Quarter 40:	C	Qacre40dir:	SW
Quarter 10:	B	Qacre10dir:	NW

Utm x mete:	400312.1		
Utm y mete:	3702142		
Applicatio:	5/10/1993 12:00:00 AM	Site id:	AZ7000000095596

C10
SSE
1/8 - 1/4 Mile
Higher

AZ WELLS **AZ7000000095595**

Program:	55	Registry i:	538667
Owner name:	ARIZONA PUBLIC SERVICE COMPANY		
Rgr pump d:	NO	Welltype:	PIEZOMETER
Well type :	MONITOR		
Dlic num:	498		
Approved:	Not Reported	Installed:	5/23/1993 12:00:00 AM
Well depth:	90		
Water leve:	59		
Casing dep:	90		
Casing dia:	4		
Casing typ:	STEEL - PERFORATED OR SLOTTED CASING		
Pump type:	NO PUMP CODE LISTED		
Pump power:	NO POWER CODE LISTED		
Pumprate:	0		
Testedrate:	0		
Draw down:	0		
Completion:	A	Drill log:	X
Well cance:	Y	Cadastral:	A01003005DCB
County:	MARICOPA	Watershed:	SALT RIVER
Basin name:	PHOENIX AMA	Subbasin n:	WEST SALT RIVER VALLEY
Ama:	PHOENIX	Quad code:	A
Whole town:	1		
Half towns:	0		
Northsouth:	N		
Whole rang:	3		
Half range:	0		
Eastwest:	E		
Section:	5		
Quarter 16:	D	Qacre160di:	SE
Quarter 40:	C	Qacre40dir:	SW
Quarter 10:	B	Qacre10dir:	NW
Utm x mete:	400312.1		
Utm y mete:	3702142		
Applicatio:	5/10/1993 12:00:00 AM	Site id:	AZ7000000095595

C11
SSE
1/8 - 1/4 Mile
Higher

AZ WELLS **AZ7000000095598**

Program:	55	Registry i:	545466
Owner name:	ARIZONA PUBLIC SERVICE COMPANY		
Rgr pump d:	NO	Welltype:	MONITOR OR PIEZOMETER
Well type :	MONITOR		
Dlic num:	498		
Approved:	Not Reported	Installed:	10/7/1994 12:00:00 AM
Well depth:	90		
Water leve:	0		
Casing dep:	50		
Casing dia:	4		

Casing typ:	STEEL - PERFORATED OR SLOTTED CASING		
Pump type:	NO PUMP CODE LISTED		
Pump power:	NO POWER CODE LISTED		
Pumprate:	0		
Testedrate:	0		
Draw down:	0		
Completion:	A	Drill log:	X
Well cance:	Y	Cadastral:	A01003005DCB
County:	MARICOPA	Watershed:	SALT RIVER
Basin name:	PHOENIX AMA	Subbasin n:	WEST SALT RIVER VALLEY
Ama:	PHOENIX	Quad code:	A
Whole town:	1		
Half towns:	0		
Northsouth:	N		
Whole rang:	3		
Half range:	0		
Eastwest:	E		
Section:	5		
Quarter 16:	D	Qacre160di:	SE
Quarter 40:	C	Qacre40dir:	SW
Quarter 10:	B	Qacre10dir:	NW
Utm x mete:	400312.1		
Utm y mete:	3702142		
Applicatio:	8/30/1994 12:00:00 AM	Site id:	AZ7000000095598

C12
SSE **AZ WELLS** **AZ7000000095597**
1/8 - 1/4 Mile
Higher

Program:	55	Registry i:	538669
Owner name:	ARIZONA PUBLIC SERVICE COMPANY		
Rgr pump d:	NO	Welltype:	MONITOR OR PIEZOMETER
Well type :	MONITOR		
Dlic num:	498		
Approved:	Not Reported	Installed:	9/19/1993 12:00:00 AM
Well depth:	90		
Water leve:	74		
Casing dep:	40		
Casing dia:	4		
Casing typ:	PLASTIC OR PVC		
Pump type:	NO PUMP CODE LISTED		
Pump power:	NO POWER CODE LISTED		
Pumprate:	0		
Testedrate:	0		
Draw down:	0		
Completion:	A	Drill log:	X
Well cance:	Y	Cadastral:	A01003005DCB
County:	MARICOPA	Watershed:	SALT RIVER
Basin name:	PHOENIX AMA	Subbasin n:	WEST SALT RIVER VALLEY
Ama:	PHOENIX	Quad code:	A
Whole town:	1		
Half towns:	0		
Northsouth:	N		
Whole rang:	3		
Half range:	0		
Eastwest:	E		
Section:	5		
Quarter 16:	D	Qacre160di:	SE
Quarter 40:	C	Qacre40dir:	SW
Quarter 10:	B	Qacre10dir:	NW

GEOCHECK® - PHYSICAL SETTING SOURCE MAP FINDINGS

Utm x mete:	400312.1		
Utm y mete:	3702142		
Applicatio:	5/10/1993 12:00:00 AM	Site id:	AZ7000000095597

13
South
1/4 - 1/2 Mile
Higher

Site ID:	0001098	**AQUIFLOW**	**48149**
Groundwater Flow:	W		
Shallowest Water Table Depth:	58		
Deepest Water Table Depth:	76		
Average Water Table Depth:	Not Reported		
Date:	04/04/1997		

D14
SSW
1/4 - 1/2 Mile
Lower

Site ID:	0-002133	**AQUIFLOW**	**48854**
Groundwater Flow:	Not Reported		
Shallowest Water Table Depth:	40		
Deepest Water Table Depth:	60		
Average Water Table Depth:	Not Reported		
Date:	01/02/1999		

D15
SSW
1/4 - 1/2 Mile
Lower

Site ID:	003942	**AQUIFLOW**	**49338**
Groundwater Flow:	Not Reported		
Shallowest Water Table Depth:	68		
Deepest Water Table Depth:	78		
Average Water Table Depth:	Not Reported		
Date:	11/11/1994		

16
WNW
1/4 - 1/2 Mile
Lower

Site ID:	001408	**AQUIFLOW**	**48328**
Groundwater Flow:	SW		
Shallowest Water Table Depth:	62.04		
Deepest Water Table Depth:	71.94		
Average Water Table Depth:	Not Reported		
Date:	11/05/1996		

17
SSE
1/2 - 1 Mile
Higher

Site ID:	003871	**AQUIFLOW**	**49251**
Groundwater Flow:	Not Reported		
Shallowest Water Table Depth:	70		
Deepest Water Table Depth:	Not Reported		
Average Water Table Depth:	Not Reported		
Date:	06/17/1998		

18
SW
1/2 - 1 Mile
Lower

Site ID:	008986	**AQUIFLOW**	**49374**
Groundwater Flow:	NNW		
Shallowest Water Table Depth:	65 ft		
Deepest Water Table Depth:	80 ft		
Average Water Table Depth:	Not Reported		
Date:	07/10/1997		

E19
SE
1/2 - 1 Mile
Higher

Site ID:	0-002394	**AQUIFLOW**	**48833**
Groundwater Flow:	SW		
Shallowest Water Table Depth:	Not Reported		
Deepest Water Table Depth:	Not Reported		
Average Water Table Depth:	Not Reported		
Date:	12/17/1990		

Map ID Direction Distance Elevation			Database	EDR ID Number
E20 **SE** **1/2 - 1 Mile** **Higher**	Site ID: Groundwater Flow: Shallowest Water Table Depth: Deepest Water Table Depth: Average Water Table Depth: Date:	008951 W Not Reported Not Reported Not Reported 03/19/1997	**AQUIFLOW**	**49373**
21 **South** **1/2 - 1 Mile** **Lower**	Site ID: Groundwater Flow: Shallowest Water Table Depth: Deepest Water Table Depth: Average Water Table Depth: Date:	003051 WSW 66.29 70.10 Not Reported Not Reported	**AQUIFLOW**	**48550**
22 **SE** **1/2 - 1 Mile** **Higher**	Site ID: Groundwater Flow: Shallowest Water Table Depth: Deepest Water Table Depth: Average Water Table Depth: Date:	009067 Varies Not Reported Not Reported Not Reported 04/16/1997	**AQUIFLOW**	**49377**
23 **SSE** **1/2 - 1 Mile** **Higher**	Site ID: Groundwater Flow: Shallowest Water Table Depth: Deepest Water Table Depth: Average Water Table Depth: Date:	0-004748 SW Not Reported Not Reported Not Reported 04/22/1996	**AQUIFLOW**	**49040**
24 **ENE** **1/2 - 1 Mile** **Higher**	Site ID: Groundwater Flow: Shallowest Water Table Depth: Deepest Water Table Depth: Average Water Table Depth: Date:	004321 W 75 80 Not Reported 07/1989	**AQUIFLOW**	**48992**

GEOCHECK® - PHYSICAL SETTING SOURCE MAP FINDINGS
RADON

AREA RADON INFORMATION

State Database: AZ Radon

Radon Test Results (pCi/L)

Zip	City	Result (pCi/L)
85003	PHOENIX	< 0.50
85003	PHOENIX	= 0.70
85003	PHOENIX	= 1.40
85003	PHOENIX	= 1.70

Federal EPA Radon Zone for MARICOPA County: 2

Note: Zone 1 indoor average level > 4 pCi/L.
: Zone 2 indoor average level >= 2 pCi/L and <= 4 pCi/L.
: Zone 3 indoor average level < 2 pCi/L.

Federal Area Radon Information for Zip Code: 85003

Number of sites tested: 3

Area	Average Activity	% <4 pCi/L	% 4-20 pCi/L	% >20 pCi/L
Living Area - 1st Floor	1.267 pCi/L	100%	0%	0%
Living Area - 2nd Floor	Not Reported	Not Reported	Not Reported	Not Reported
Basement	Not Reported	Not Reported	Not Reported	Not Reported

PHYSICAL SETTING SOURCE RECORDS SEARCHED

TOPOGRAPHIC INFORMATION

USGS 7.5' Digital Elevation Model (DEM)
Source: United States Geologic Survey
EDR acquired the USGS 7.5' Digital Elevation Model in 2002 and updated it in 2006. The 7.5 minute DEM corresponds to the USGS 1:24,000- and 1:25,000-scale topographic quadrangle maps. The DEM provides elevation data with consistent elevation units and projection.

Current USGS 7.5 Minute Topographic Map
Source: U.S. Geological Survey

HYDROLOGIC INFORMATION

Flood Zone Data: This data, available in select counties across the country, was obtained by EDR in 2003 & 2011 from the Federal Emergency Management Agency (FEMA). Data depicts 100-year and 500-year flood zones as defined by FEMA.

NWI: National Wetlands Inventory. This data, available in select counties across the country, was obtained by EDR in 2002, 2005 and 2010 from the U.S. Fish and Wildlife Service.

State Wetlands Data: Riparian Vegetation Associated with Perennial Waters
Source: State Land Department
Telephone: 602-542-4094

HYDROGEOLOGIC INFORMATION

AQUIFLOW[R] Information System
Source: EDR proprietary database of groundwater flow information
EDR has developed the AQUIFLOW Information System (AIS) to provide data on the general direction of groundwater flow at specific points. EDR has reviewed reports submitted to regulatory authorities at select sites and has extracted the date of the report, hydrogeologically determined groundwater flow direction and depth to water table information.

GEOLOGIC INFORMATION

Geologic Age and Rock Stratigraphic Unit
Source: P.G. Schruben, R.E. Arndt and W.J. Bawiec, Geology of the Conterminous U.S. at 1:2,500,000 Scale - A digital representation of the 1974 P.B. King and H.M. Beikman Map, USGS Digital Data Series DDS - 11 (1994).

STATSGO: State Soil Geographic Database
Source: Department of Agriculture, Natural Resources Conservation Services
The U.S. Department of Agriculture's (USDA) Natural Resources Conservation Service (NRCS) leads the national Conservation Soil Survey (NCSS) and is responsible for collecting, storing, maintaining and distributing soil survey information for privately owned lands in the United States. A soil map in a soil survey is a representation of soil patterns in a landscape. Soil maps for STATSGO are compiled by generalizing more detailed (SSURGO) soil survey maps.

SSURGO: Soil Survey Geographic Database
Source: Department of Agriculture, Natural Resources Conservation Services (NRCS)
Telephone: 800-672-5559
SSURGO is the most detailed level of mapping done by the Natural Resources Conservation Services, mapping scales generally range from 1:12,000 to 1:63,360. Field mapping methods using national standards are used to construct the soil maps in the Soil Survey Geographic (SSURGO) database. SSURGO digitizing duplicates the original soil survey maps. This level of mapping is designed for use by landowners, townships and county natural resource planning and management.

PHYSICAL SETTING SOURCE RECORDS SEARCHED

LOCAL / REGIONAL WATER AGENCY RECORDS

FEDERAL WATER WELLS

PWS: Public Water Systems
Source: EPA/Office of Drinking Water
Telephone: 202-564-3750
Public Water System data from the Federal Reporting Data System. A PWS is any water system which provides water to at least 25 people for at least 60 days annually. PWSs provide water from wells, rivers and other sources.

PWS ENF: Public Water Systems Violation and Enforcement Data
Source: EPA/Office of Drinking Water
Telephone: 202-564-3750
Violation and Enforcement data for Public Water Systems from the Safe Drinking Water Information System (SDWIS) after August 1995. Prior to August 1995, the data came from the Federal Reporting Data System (FRDS).

USGS Water Wells: USGS National Water Inventory System (NWIS)
This database contains descriptive information on sites where the USGS collects or has collected data on surface water and/or groundwater. The groundwater data includes information on wells, springs, and other sources of groundwater.

STATE RECORDS

Arizona Well Registration Database
Source: Department of Water Resources
Telephone: 602-771-8535
The Wells database contains all wells registered in the state.

OTHER STATE DATABASE INFORMATION

Oil and Gas Well Database
Source: Arizona Geological Survey
Telephone: 520-770-3500
This database contains Oil and Gas wells in the State of Arizona. Includes all wells that have been permitted by the State Oil and Gas Conservation Commission (OGCC). Gas wells include natural gas, helium, and carbon dioxide wells.

RADON

State Database: AZ Radon
Source: Arizona Radiation Regulatory Agency
Telephone: 602-255-4845
State Indoor Radon Survey

Area Radon Information
Source: USGS
Telephone: 703-356-4020
The National Radon Database has been developed by the U.S. Environmental Protection Agency (USEPA) and is a compilation of the EPA/State Residential Radon Survey and the National Residential Radon Survey. The study covers the years 1986 - 1992. Where necessary data has been supplemented by information collected at private sources such as universities and research institutions.

EPA Radon Zones
Source: EPA
Telephone: 703-356-4020
Sections 307 & 309 of IRAA directed EPA to list and identify areas of U.S. with the potential for elevated indoor radon levels.

OTHER

Airport Landing Facilities: Private and public use landing facilities
Source: Federal Aviation Administration, 800-457-6656

Epicenters: World earthquake epicenters, Richter 5 or greater
Source: Department of Commerce, National Oceanic and Atmospheric Administration

Earthquake Fault Lines: The fault lines displayed on EDR's Topographic map are digitized quaternary faultlines, prepared in 1975 by the United State Geological Survey

PHYSICAL SETTING SOURCE RECORDS SEARCHED

STREET AND ADDRESS INFORMATION

© 2010 Tele Atlas North America, Inc. All rights reserved. This material is proprietary and the subject of copyright protection and other intellectual property rights owned by or licensed to Tele Atlas North America, Inc. The use of this material is subject to the terms of a license agreement. You will be held liable for any unauthorized copying or disclosure of this material.

MEMO

To:	Robert Forrest, Valley Metro Environmental Program Manager
From:	Kelly W. Kading, CPG, HDR
CC:	Audrey Unger, HDR
Date:	January 2016
RE:	**South Central Light Rail Extension Project** *Environmental Site Assessment for Operations and Maintenance Center Expansion Technical Memorandum*

1.0 BACKGROUND

Valley Metro plans to expand its system with the South Central Light Rail Extension, which would increase the need for maintenance of additional on-track rail equipment. This expansion would require modifications to the existing Operations and Maintenance Center (OMC), which is north of the Salt River, south of the Grand Canal, west of State Route (SR) 202L and east of SR 143 in Phoenix, Arizona.

The modification of the OMC would include improvements and expansion. This OMC expansion project includes:

- Additional tracks along the northern and southern sides of the property, and tracks running from the Maintenance of Equipment (MOE) building
- MOE expansion to accommodate additional train car servicing
- Expansion of the cleaning platform

No expansion/improvements are planned for the Maintenance of Way building.

A Phase I Environmental Site Assessment was conducted for the South Central Light Rail Extension Project. This technical memorandum provides the results of the Phase I analysis for the OMC expansion, which is at a separate location not contiguous with the corridor.

2.0 ASSESSMENT METHODOLOGY

HDR followed the same analysis elements (conforming to ASTM E 1527-13 methodology) for the OMC expansion as the methods employed for the corridor analysis. These elements included:

- Site reconnaissance of the OMC, accompanied by Rick Brown of Valley Metro
- Review of historic aerial imagery and historic topographic maps
- Review of environmental records as provided by EDR

HDR received the EDR report on September 10, 2015, and conducted the site reconnaissance on September 18, 2015.

3.0 RESULTS

3.1 SITE RECONNAISSANCE

The site reconnaissance included the entire site, with a focus on areas of potential releases. The OMC does not operate underground storage tanks (USTs) or aboveground storage tanks (ASTs) containing oil, fuel or other potentially hazardous chemicals. One AST is present at the OMC, but it is a sand tank (containing nonhazardous inert sand) for use in the train cars.

The OMC was opened in 2006 to prepare for full operation of the light rail network in December 2008. The site was constructed on alluvium and fill on the northern bank of the Salt River.

Two oil/water separators are located at the OMC. One is attached to the MOE to capture fluids collected by floor drains in the building. The second is located at the cleaning platform. A slotted drain in the cleaning platform captures fluids during the washing process. Collected fluids flow through the oil/water separator, and the filtered water fraction is reused in the next wash cycle. The oil fraction is collected from the oil/water separator into a tank that is emptied once per year. The proposed additional cleaning platform would be the same as the current platform design.

Oil and lubricants are stored outside of the MOE. 55-gallon barrels and two containers labeled “Lube Oil” are stored on secondary containment pallets on a concrete surface. The 55-gallon barrels are in good condition, with no obvious leaks or damage. Minor concrete staining is present near the “Lube Oil” containers. A drop inlet is present near the storage of the oil and lubricant, with no concrete staining around the inlet. The OMC does not store any other oil or lubricants for use in the facility. A container inside the MOE is used to store rags used to clean up any minor spills of oil and lubricants.

No dry wells were noted on the property, and all drainage either flows over the surface into drainage ditches around the perimeter of the property or into drop inlets that discharge into the drainage ditches.

No maintenance is performed on trains that are stored on the tracks on the northern side of the OMC. These tracks are used for storage of the train cars only. Track expansion in that area would be used for the same purpose.

An Arizona Public Service electrical substation is located on 48th Street at the entrance to the OMC property. This site was not listed in the EDR report, and was constructed at approximately the same time as the OMC. Photographs from the site reconnaissance are included in Attachment A.

3.2 REVIEW OF HISTORIC AERIAL IMAGERY AND TOPOGRAPHIC MAPS

HDR reviewed historical aerial images from 1970, 1982, 1993, 2004 and 2010. Prior to construction of the OMC, the land was undeveloped, and apparently consisted of Salt River alluvium and overbank deposits. The freeways around the property had been constructed by the time of the 1993 image. Properties surrounding the OMC showed

various types of development in all of the aerial images reviewed. The 2004 aerial image shows the placement of fill and grading for the OMC construction, which was completed in 2006. The 2010 aerial image showed the OMC in its current configuration.

HDR reviewed historic topographic maps from 1963, 1968, 1975, 1983 and 1994. The 1994 topographic map was the only map that contained differences from the others. These differences were that SR 202L and SR 143 were present in the 1994 topographic map.

3.3 REVIEW OF EDR REPORT

EDR was contracted by HDR to complete a database search of federal, state, local, tribal and EDR proprietary environmental records databases. A computerized environmental information database search was performed for the OMC by EDR on September 10, 2015. A minimum ½-mile buffer zone around the site was used for the EDR database search (meeting or exceeding ASTM search distance requirements).

The EDR report identified 33 listings within the specified search radius. This number of records corresponds to a lower number of actual sites, since some sites were listed in more than one database.

Dry cleaner and UST listings were located within the ½-mile buffer zone, but each listed site was located at a sufficient distant (or hydraulically down-gradient or cross-gradient position) from the OMC. Based on these factors, the sites were determined to not be of concern to the OMC.

4.0 CONCLUSIONS AND RECOMMENDATIONS

The data gathered by HDR during this investigation have resulted in the following conclusions:

- No hazardous materials concerns were located either on or near the site.
- No further investigation regarding hazardous materials issues is warranted at this time.

5.0 CLOSING

If any further information is required regarding this technical memorandum, please contact Kelly W. Kading, CPG, of HDR at (602) 708-1993.

This page is intentionally left blank.

ATTACHMENT A. PHOTOGRAPHIC DOCUMENTATION

This page is intentionally left blank.

Photos collected September 18, 2015

Figure 1 – Inside of the Maintenance of Equipment (MOE) building at the Operations and Maintenance Center (OMC).	Figure 2 – Typical floor drain in the MOE.



Figure 3 – Storage of oil and lubricants in barrels on west side of MOE building, view to the north.

Figure 4 – 55-gallon barrels on spill containment pallets, view to the north, on the west side of the MOE building.

Figure 5 – Lube oil containers with minor concrete staining around the base of containers.

Figure 6 – Cleaning solution tank for the cleaning platform, located on the south side of the OMC.

Figure 7 – Reclaimed water from the cleaning platform – collected after passing through oil/water separator.



Figure 8 – Cleaning platform with slotted drain to capture water and cleaning solution coming off the train cars, view to the west.

Figure 9 – East side of MOE building (where the expansion to the MOE will be constructed), view to the northeast.	Figure 10 - East side of MOE building (where the expansion to the MOE will be constructed), view to the east.

This page is intentionally left blank.

ATTACHMENT B. EDR REPORT

This page is intentionally left blank.

Valley Metro South Central OMC Expansion
Valley Metro South Central OMC Expansion
Tempe, AZ 85281

Inquiry Number: 4408036.2s
September 10, 2015

The EDR Radius Map™ Report with GeoCheck®

EDR® Environmental Data Resources Inc

6 Armstrong Road, 4th floor
Shelton, CT 06484
Toll Free: 800.352.0050
www.edrnet.com

TABLE OF CONTENTS

SECTION	PAGE
Executive Summary	ES1
Overview Map	2
Detail Map	3
Map Findings Summary	4
Map Findings	8
Orphan Summary	42
Government Records Searched/Data Currency Tracking	GR-1

GEOCHECK ADDENDUM

Physical Setting Source Addendum	A-1
Physical Setting Source Summary	A-2
Physical Setting SSURGO Soil Map	A-6
Physical Setting Source Map	A-9
Physical Setting Source Map Findings	A-11
Physical Setting Source Records Searched	PSGR-1

Thank you for your business.
Please contact EDR at 1-800-352-0050
with any questions or comments.

Disclaimer - Copyright and Trademark Notice

This Report contains certain information obtained from a variety of public and other sources reasonably available to Environmental Data Resources, Inc. It cannot be concluded from this Report that coverage information for the target and surrounding properties does not exist from other sources. **NO WARRANTY EXPRESSED OR IMPLIED, IS MADE WHATSOEVER IN CONNECTION WITH THIS REPORT. ENVIRONMENTAL DATA RESOURCES, INC. SPECIFICALLY DISCLAIMS THE MAKING OF ANY SUCH WARRANTIES, INCLUDING WITHOUT LIMITATION, MERCHANTABILITY OR FITNESS FOR A PARTICULAR USE OR PURPOSE. ALL RISK IS ASSUMED BY THE USER. IN NO EVENT SHALL ENVIRONMENTAL DATA RESOURCES, INC. BE LIABLE TO ANYONE, WHETHER ARISING OUT OF ERRORS OR OMISSIONS, NEGLIGENCE, ACCIDENT OR ANY OTHER CAUSE, FOR ANY LOSS OF DAMAGE, INCLUDING, WITHOUT LIMITATION, SPECIAL, INCIDENTAL, CONSEQUENTIAL, OR EXEMPLARY DAMAGES. ANY LIABILITY ON THE PART OF ENVIRONMENTAL DATA RESOURCES, INC. IS STRICTLY LIMITED TO A REFUND OF THE AMOUNT PAID FOR THIS REPORT.** Purchaser accepts this Report "AS IS". Any analyses, estimates, ratings, environmental risk levels or risk codes provided in this Report are provided for illustrative purposes only, and are not intended to provide, nor should they be interpreted as providing any facts regarding, or prediction or forecast of, any environmental risk for any property. Only a Phase I Environmental Site Assessment performed by an environmental professional can provide information regarding the environmental risk for any property. Additionally, the information provided in this Report is not to be construed as legal advice.

Copyright 2015 by Environmental Data Resources, Inc. All rights reserved. Reproduction in any media or format, in whole or in part, of any report or map of Environmental Data Resources, Inc., or its affiliates, is prohibited without prior written permission.

EDR and its logos (including Sanborn and Sanborn Map) are trademarks of Environmental Data Resources, Inc. or its affiliates. All other trademarks used herein are the property of their respective owners.

EXECUTIVE SUMMARY

A search of available environmental records was conducted by Environmental Data Resources, Inc (EDR). The report was designed to assist parties seeking to meet the search requirements of EPA's Standards and Practices for All Appropriate Inquiries (40 CFR Part 312), the ASTM Standard Practice for Environmental Site Assessments (E 1527-13) or custom requirements developed for the evaluation of environmental risk associated with a parcel of real estate.

TARGET PROPERTY INFORMATION

ADDRESS

VALLEY METRO SOUTH CENTRAL OMC EXPANSION
TEMPE, AZ 85281

COORDINATES

Latitude (North):	33.4392000 - 33˚ 26' 21.12''
Longitude (West):	111.9719000 - 111˚ 58' 18.84''
Universal Tranverse Mercator:	Zone 12
UTM X (Meters):	409657.9
UTM Y (Meters):	3700208.0
Elevation:	1132 ft. above sea level

USGS TOPOGRAPHIC MAP ASSOCIATED WITH TARGET PROPERTY

Target Property Map:	6718081 TEMPE, AZ
Version Date:	2014

AERIAL PHOTOGRAPHY IN THIS REPORT

Portions of Photo from:	20100608
Source:	USDA

MAPPED SITES SUMMARY

Target Property Address:
VALLEY METRO SOUTH CENTRAL OMC EXPANSION
TEMPE, AZ 85281

Click on Map ID to see full detail.

MAP ID	SITE NAME	ADDRESS	DATABASE ACRONYMS	RELATIVE ELEVATION	DIST (ft. & mi.) DIRECTION
A1	KINKISHARYO INTERNAT	605 S 48TH ST	FINDS	Higher	1982, 0.375, WNW
A2	KINKISHARYO INTERNAT	605 S 48TH ST	AZ EMAP	Higher	1982, 0.375, WNW
B3	LAUNDRY CLEANERS AND	402 S 50TH ST	RCRA NonGen / NLR, FINDS	Higher	1992, 0.377, NNW
B4	LAUNDRY & CLEANERS S	402 S 50TH ST	RCRA NonGen / NLR	Higher	1992, 0.377, NNW
B5	LAUNDRY & CLEANERS S	402 S 50TH ST	AZ DRYCLEANERS, AZ EMAP	Higher	1992, 0.377, NNW
B6		402 S 50TH ST	EDR US Hist Cleaners	Higher	1992, 0.377, NNW
B7		402 S 50TH	HMIRS	Higher	1995, 0.378, NNW
C8	THORNWOOD FURNITURE	5125 EAST MADISON ST	FINDS	Higher	2000, 0.379, North
C9	THORNWOOD FURNITURE	5125 E MADISON ST	RCRA-SQG, AZ EMAP, AZ MANIFEST	Higher	2000, 0.379, North
C10	THORNWOOD FURNITURE	5125 E MADISON	CA HAZNET	Higher	2000, 0.379, North
D11	C R E ENTERPRISES IN	5019 E MADISON ST	CA HAZNET	Higher	2151, 0.407, NNW
D12		5019 E MADISON ST	EDR US Hist Auto Stat	Higher	2151, 0.407, NNW
D13	UP FRONT AUTOMOTIVE	5019 E MADISON ST	AZ EMAP	Higher	2151, 0.407, NNW
D14	UP FRONT AUTOMOTIVE	5019 E MADISON ST	FINDS	Higher	2151, 0.407, NNW
15	TANK #2		AZ EMAP	Higher	2190, 0.415, NW
16	FAA PAPAGO H FACILIT	1200 S 48TH	AZ UST	Higher	2274, 0.431, SW
E17	CONVEYOR RENTAL & SA	425 S 48TH ST	AZ EMAP	Higher	2286, 0.433, WNW
E18	CONVEYOR RENTAL & SA	425 S 48TH ST	AZ UST	Higher	2286, 0.433, WNW
E19	CONVEYOR RENTAL & SA	425 S 48TH ST	FINDS	Higher	2286, 0.433, WNW
F20	SPECIALTY GRAPHICS I	150 S 51ST ST	AZ EMAP	Higher	2297, 0.435, North
F21	SPECIALTY GRAPHICS I	150 S 51ST ST	FINDS	Higher	2297, 0.435, North
E22	CS&W CONTRACTORS INC	450 S 48TH ST	RCRA NonGen / NLR, FINDS	Higher	2327, 0.441, WNW
E23	CS&W CONTRACTORS INC	450 S 48TH ST	AZ EMAP	Higher	2327, 0.441, WNW
E24	PIPING		AZ EMAP	Higher	2350, 0.445, WNW
E25	COMPARTMENT A		AZ EMAP	Higher	2350, 0.445, WNW
E26	COMPARTMENT A		AZ EMAP	Higher	2350, 0.445, WNW
E27	PIPING		AZ EMAP	Higher	2350, 0.445, WNW
G28	TANK #1		AZ EMAP	Higher	2352, 0.445, WNW
G29	COMPARTMENT A		AZ EMAP	Higher	2352, 0.445, WNW
G30	COMPARTMENT A		AZ EMAP	Higher	2352, 0.445, WNW
E31	THE ECOLOGY COMPANIE	48TH ST S OF WASHING	AZ UST	Higher	2356, 0.446, WNW
H32	GOETTL 1 AIR CONDITI	5353 E HARRISON ST	RCRA NonGen / NLR, FINDS	Higher	2601, 0.493, NE
H33	GOETTL AIR CONDITION	5353 E HARRISON ST	AZ UST	Higher	2601, 0.493, NE

EXECUTIVE SUMMARY

TARGET PROPERTY SEARCH RESULTS

The target property was not listed in any of the databases searched by EDR.

DATABASES WITH NO MAPPED SITES

No mapped sites were found in EDR's search of available ("reasonably ascertainable ") government records either on the target property or within the search radius around the target property for the following databases:

STANDARD ENVIRONMENTAL RECORDS

Federal NPL site list

NPL ..... National Priority List
Proposed NPL ..... Proposed National Priority List Sites
NPL LIENS ..... Federal Superfund Liens

Federal Delisted NPL site list

Delisted NPL ..... National Priority List Deletions

Federal CERCLIS list

FEDERAL FACILITY ..... Federal Facility Site Information listing
CERCLIS ..... Comprehensive Environmental Response, Compensation, and Liability Information System

Federal CERCLIS NFRAP site List

CERC-NFRAP ..... CERCLIS No Further Remedial Action Planned

Federal RCRA CORRACTS facilities list

CORRACTS ..... Corrective Action Report

Federal RCRA non-CORRACTS TSD facilities list

RCRA-TSDF ..... RCRA - Treatment, Storage and Disposal

Federal RCRA generators list

RCRA-LQG ..... RCRA - Large Quantity Generators
RCRA-CESQG ..... RCRA - Conditionally Exempt Small Quantity Generator

Federal institutional controls / engineering controls registries

LUCIS ..... Land Use Control Information System
US ENG CONTROLS ..... Engineering Controls Sites List
US INST CONTROL ..... Sites with Institutional Controls

EXECUTIVE SUMMARY

Federal ERNS list

ERNS..... Emergency Response Notification System

State- and tribal - equivalent NPL

AZ NPL..... NPL Detail Listing
AZ WQARF..... Water Quality Assurance Revolving Fund Sites

State- and tribal - equivalent CERCLIS

AZ SPL..... Superfund Program List
AZ SHWS..... ZipAcids List

State and tribal landfill and/or solid waste disposal site lists

AZ SWF/LF..... Directory of Solid Waste Facilities

State and tribal leaking storage tank lists

AZ LUST..... Leaking Underground Storage Tank Listing
INDIAN LUST..... Leaking Underground Storage Tanks on Indian Land

State and tribal registered storage tank lists

FEMA UST..... Underground Storage Tank Listing
AZ AST..... List of Aboveground Storage Tanks
INDIAN UST..... Underground Storage Tanks on Indian Land

State and tribal institutional control / engineering control registries

AZ AZURITE..... Remediation and DEUR/VEMUR Tracking System
AZ AUL..... DEUR Database

State and tribal voluntary cleanup sites

AZ VCP..... Voluntary Remediation Program Sites
INDIAN VCP..... Voluntary Cleanup Priority Listing

State and tribal Brownfields sites

AZ BROWNFIELDS..... Brownfields Tracking System

ADDITIONAL ENVIRONMENTAL RECORDS

Local Brownfield lists

US BROWNFIELDS..... A Listing of Brownfields Sites

Local Lists of Landfill / Solid Waste Disposal Sites

AZ SWTIRE..... Solid Waste Tire Facilities
INDIAN ODI..... Report on the Status of Open Dumps on Indian Lands

EXECUTIVE SUMMARY

DEBRIS REGION 9 ..... Torres Martinez Reservation Illegal Dump Site Locations
ODI ..... Open Dump Inventory

Local Lists of Hazardous waste / Contaminated Sites

US HIST CDL ..... National Clandestine Laboratory Register
AZ CDL ..... Clandestine Drug Labs
US CDL ..... Clandestine Drug Labs

Local Land Records

LIENS 2 ..... CERCLA Lien Information

Records of Emergency Release Reports

AZ SPILLS ..... Hazardous Material Logbook
AZ SPILLS 90 ..... SPILLS 90 data from FirstSearch

Other Ascertainable Records

FUDS ..... Formerly Used Defense Sites
DOD ..... Department of Defense Sites
SCRD DRYCLEANERS ..... State Coalition for Remediation of Drycleaners Listing
US FIN ASSUR ..... Financial Assurance Information
EPA WATCH LIST ..... EPA WATCH LIST
2020 COR ACTION ..... 2020 Corrective Action Program List
TSCA ..... Toxic Substances Control Act
TRIS ..... Toxic Chemical Release Inventory System
SSTS ..... Section 7 Tracking Systems
ROD ..... Records Of Decision
RMP ..... Risk Management Plans
RAATS ..... RCRA Administrative Action Tracking System
PRP ..... Potentially Responsible Parties
PADS ..... PCB Activity Database System
ICIS ..... Integrated Compliance Information System
FTTS ..... FIFRA/ TSCA Tracking System - FIFRA (Federal Insecticide, Fungicide, & Rodenticide Act)/TSCA (Toxic Substances Control Act)
MLTS ..... Material Licensing Tracking System
COAL ASH DOE ..... Steam-Electric Plant Operation Data
COAL ASH EPA ..... Coal Combustion Residues Surface Impoundments List
PCB TRANSFORMER ..... PCB Transformer Registration Database
RADINFO ..... Radiation Information Database
HIST FTTS ..... FIFRA/TSCA Tracking System Administrative Case Listing
DOT OPS ..... Incident and Accident Data
CONSENT ..... Superfund (CERCLA) Consent Decrees
INDIAN RESERV ..... Indian Reservations
UMTRA ..... Uranium Mill Tailings Sites
LEAD SMELTERS ..... Lead Smelter Sites
US AIRS ..... Aerometric Information Retrieval System Facility Subsystem
US MINES ..... Mines Master Index File
AZ AIRS ..... Arizona Airs Database
AZ Aquifer ..... Waste Water Treatment Facilities
AZ DOD ..... Department of Defense Sites
AZ Dry Wells ..... Drywell Registration
AZ Financial Assurance ..... Financial Assurance Information Listing

EXECUTIVE SUMMARY

AZ UIC..... Underground Injection Control Wells
AZ WWFAC..... Waste Water Treatment Facilities

EDR HIGH RISK HISTORICAL RECORDS

EDR Exclusive Records

EDR MGP..... EDR Proprietary Manufactured Gas Plants

EDR RECOVERED GOVERNMENT ARCHIVES

Exclusive Recovered Govt. Archives

AZ RGA HWS..... Recovered Government Archive State Hazardous Waste Facilities List
AZ RGA LF..... Recovered Government Archive Solid Waste Facilities List
AZ RGA LUST..... Recovered Government Archive Leaking Underground Storage Tank

SURROUNDING SITES: SEARCH RESULTS

Surrounding sites were identified in the following databases.

Elevations have been determined from the USGS Digital Elevation Model and should be evaluated on a relative (not an absolute) basis. Relative elevation information between sites of close proximity should be field verified. Sites with an elevation equal to or higher than the target property have been differentiated below from sites with an elevation lower than the target property.
Page numbers and map identification numbers refer to the EDR Radius Map report where detailed data on individual sites can be reviewed.

Sites listed in ***bold italics*** are in multiple databases.

Unmappable (orphan) sites are not considered in the foregoing analysis.

STANDARD ENVIRONMENTAL RECORDS

Federal RCRA generators list

RCRA-SQG: RCRAInfo is EPA's comprehensive information system, providing access to data supporting the Resource Conservation and Recovery Act (RCRA) of 1976 and the Hazardous and Solid Waste Amendments (HSWA) of 1984. The database includes selective information on sites which generate, transport, store, treat and/or dispose of hazardous waste as defined by the Resource Conservation and Recovery Act (RCRA). Small quantity generators (SQGs) generate between 100 kg and 1,000 kg of hazardous waste per month.

A review of the RCRA-SQG list, as provided by EDR, and dated 03/10/2015 has revealed that there is 1 RCRA-SQG site within approximately 0.5 miles of the target property.

Equal/Higher Elevation	Address	Direction / Distance	Map ID	Page
THORNWOOD FURNITURE	***5125 E MADISON ST***	***N 1/4 - 1/2 (0.379 mi.)***	***C9***	***17***

State and tribal registered storage tank lists

AZ UST: The Underground Storage Tank database contains registered USTs. USTs are regulated under Subtitle I of the Resource Conservation and Recovery Act (RCRA). The data come from the Department of Environmental Quality's Arizona UST-DMS Facility and Tank Data Listing by City database.

A review of the AZ UST list, as provided by EDR, and dated 05/19/2015 has revealed that there are 4 AZ UST sites within approximately 0.5 miles of the target property.

Equal/Higher Elevation	Address	Direction / Distance	Map ID	Page
FAA PAPAGO H FACILIT Closure Type: Perm Removal Facility Id: 0-005750 Date Closed: 12/14/1989	1200 S 48TH	SW 1/4 - 1/2 (0.431 mi.)	16	32
CONVEYOR RENTAL & SA Closure Type: Perm Removal Facility Id: 0-006003 Date Closed: 05/01/1988	425 S 48TH ST	WNW 1/4 - 1/2 (0.433 mi.)	E18	33
THE ECOLOGY COMPANIE Closure Type: Perm Removal Facility Id: 0-006831 Date Closed: 05/25/1990	48TH ST S OF WASHING	WNW 1/4 - 1/2 (0.446 mi.)	E31	39
GOETTL AIR CONDITION Closure Type: Perm Removal Facility Id: 0-002306 Date Closed: 07/27/1990	5353 E HARRISON ST	NE 1/4 - 1/2 (0.493 mi.)	H33	41

ADDITIONAL ENVIRONMENTAL RECORDS

Records of Emergency Release Reports

HMIRS: The Hazardous Materials Incident Report System contains hazardous material spill incidents reported to the Department of Transportation. The source of this database is the U.S. EPA.

A review of the HMIRS list, as provided by EDR, and dated 06/24/2015 has revealed that there is 1 HMIRS site within approximately 0.5 miles of the target property.

Equal/Higher Elevation	Address	Direction / Distance	Map ID	Page
Not reported	402 S 50TH	NNW 1/4 - 1/2 (0.378 mi.)	B7	16

Other Ascertainable Records

RCRA NonGen / NLR: RCRAInfo is EPA's comprehensive information system, providing access to data supporting the Resource Conservation and Recovery Act (RCRA) of 1976 and the Hazardous and Solid Waste Amendments (HSWA) of 1984. The database includes selective information on sites which generate, transport, store, treat and/or dispose of hazardous waste as defined by the Resource Conservation and Recovery Act (RCRA). Non-Generators do not presently generate hazardous waste.

A review of the RCRA NonGen / NLR list, as provided by EDR, and dated 03/10/2015 has revealed that

there are 4 RCRA NonGen / NLR sites within approximately 0.5 miles of the target property.

Equal/Higher Elevation	Address	Direction / Distance	Map ID	Page
LAUNDRY CLEANERS AND	***402 S 50TH ST***	***NNW 1/4 - 1/2 (0.377 mi.)***	***B3***	***8***
LAUNDRY & CLEANERS S	402 S 50TH ST	NNW 1/4 - 1/2 (0.377 mi.)	B4	10
CS&W CONTRACTORS INC	***450 S 48TH ST***	***WNW 1/4 - 1/2 (0.441 mi.)***	***E22***	***34***
GOETTL 1 AIR CONDITI	***5353 E HARRISON ST***	***NE 1/4 - 1/2 (0.493 mi.)***	***H32***	***39***

FINDS: The Facility Index System contains both facility information and "pointers" to other sources of information that contain more detail. These include: RCRIS; Permit Compliance System (PCS); Aerometric Information Retrieval System (AIRS); FATES (FIFRA [Federal Insecticide Fungicide Rodenticide Act] and TSCA Enforcement System, FTTS [FIFRA/TSCA Tracking System]; CERCLIS; DOCKET (Enforcement Docket used to manage and track information on civil judicial enforcement cases for all environmental statutes); Federal Underground Injection Control (FURS); Federal Reporting Data System (FRDS); Surface Impoundments (SIA); TSCA Chemicals in Commerce Information System (CICS); PADS; RCRA-J (medical waste transporters/disposers); TRIS; and TSCA. The source of this database is the U.S. EPA/NTIS.

A review of the FINDS list, as provided by EDR, and dated 01/18/2015 has revealed that there are 8 FINDS sites within approximately 0.5 miles of the target property.

Equal/Higher Elevation	Address	Direction / Distance	Map ID	Page
KINKISHARYO INTERNAT	605 S 48TH ST	WNW 1/4 - 1/2 (0.375 mi.)	A1	8
LAUNDRY CLEANERS AND	***402 S 50TH ST***	***NNW 1/4 - 1/2 (0.377 mi.)***	***B3***	***8***
THORNWOOD FURNITURE	5125 EAST MADISON ST	N 1/4 - 1/2 (0.379 mi.)	C8	16
UP FRONT AUTOMOTIVE	5019 E MADISON ST	NNW 1/4 - 1/2 (0.407 mi.)	D14	31
CONVEYOR RENTAL & SA	425 S 48TH ST	WNW 1/4 - 1/2 (0.433 mi.)	E19	33
SPECIALTY GRAPHICS I	150 S 51ST ST	N 1/4 - 1/2 (0.435 mi.)	F21	34
CS&W CONTRACTORS INC	***450 S 48TH ST***	***WNW 1/4 - 1/2 (0.441 mi.)***	***E22***	***34***
GOETTL 1 AIR CONDITI	***5353 E HARRISON ST***	***NE 1/4 - 1/2 (0.493 mi.)***	***H32***	***39***

AZ DRYCLEANERS: Drycleaner Facility Listing.

A review of the AZ DRYCLEANERS list, as provided by EDR, and dated 04/11/2014 has revealed that there is 1 AZ DRYCLEANERS site within approximately 0.5 miles of the target property.

Equal/Higher Elevation	Address	Direction / Distance	Map ID	Page
LAUNDRY & CLEANERS S File Number: AZR000044222 Facility Status: C	***402 S 50TH ST***	***NNW 1/4 - 1/2 (0.377 mi.)***	***B5***	***15***

AZ EMAP: A listing of all places of interest to the Department of Environmental Quality, including air, waste and water sites.

A review of the AZ EMAP list, as provided by EDR, and dated 07/13/2015 has revealed that there are 15 AZ EMAP sites within approximately 0.5 miles of the target property.

Equal/Higher Elevation	Address	Direction / Distance	Map ID	Page
KINKISHARYO INTERNAT Facility Status: ACTIVE ID Number: 143257	605 S 48TH ST	WNW 1/4 - 1/2 (0.375 mi.)	A2	8
LAUNDRY & CLEANERS S	***402 S 50TH ST***	***NNW 1/4 - 1/2 (0.377 mi.)***	***B5***	***15***

Facility Status: ACTIVE ID Number: 18592				
THORNWOOD FURNITURE Facility Status: ACTIVE ID Number: 111159	***5125 E MADISON ST***	***N 1/4 - 1/2 (0.379 mi.)***	***C9***	***17***
UP FRONT AUTOMOTIVE Facility Status: ACTIVE ID Number: 113009	5019 E MADISON ST	NNW 1/4 - 1/2 (0.407 mi.)	D13	31
TANK #2 Facility Status: ACTIVE ID Number: 53880		NW 1/4 - 1/2 (0.415 mi.)	15	31
CONVEYOR RENTAL & SA Facility Status: NOT ACTIVE ID Number: 34156	425 S 48TH ST	WNW 1/4 - 1/2 (0.433 mi.)	E17	32
SPECIALTY GRAPHICS I Facility Status: ACTIVE ID Number: 144714	150 S 51ST ST	N 1/4 - 1/2 (0.435 mi.)	F20	33
CS&W CONTRACTORS INC Facility Status: ACTIVE ID Number: 125731	450 S 48TH ST	WNW 1/4 - 1/2 (0.441 mi.)	E23	36
PIPING Facility Status: ACTIVE ID Number: 102771		WNW 1/4 - 1/2 (0.445 mi.)	E24	36
COMPARTMENT A Facility Status: ACTIVE ID Number: 81301		WNW 1/4 - 1/2 (0.445 mi.)	E25	36
COMPARTMENT A Facility Status: ACTIVE ID Number: 81300		WNW 1/4 - 1/2 (0.445 mi.)	E26	37
PIPING Facility Status: ACTIVE ID Number: 102772		WNW 1/4 - 1/2 (0.445 mi.)	E27	37
TANK #1 Facility Status: ACTIVE ID Number: 53879		WNW 1/4 - 1/2 (0.445 mi.)	G28	38
COMPARTMENT A Facility Status: ACTIVE ID Number: 90971		WNW 1/4 - 1/2 (0.445 mi.)	G29	38
COMPARTMENT A Facility Status: ACTIVE ID Number: 90972		WNW 1/4 - 1/2 (0.445 mi.)	G30	39

CA HAZNET: The data is extracted from the copies of hazardous waste manifests received each year by the DTSC. The annual volume of manifests is typically 700,000-1,000,000 annually, representing approximately 350,000-500,000 shipments. Data from non-California manifests & continuation sheets are not included at the present time. Data are from the manifests submitted without correction, and therefore many contain some invalid values for data elements such as generator ID, TSD ID, waste category, & disposal method. The source is the Department of Toxic Substance Control is the agency. This database begins with calendar year 1993.

A review of the CA HAZNET list, as provided by EDR, has revealed that there are 2 CA HAZNET sites

within approximately 0.5 miles of the target property.

Equal/Higher Elevation	Address	Direction / Distance	Map ID	Page
THORNWOOD FURNITURE GEPAID: AZR000034074	5125 E MADISON	N 1/4 - 1/2 (0.379 mi.)	C10	29
C R E ENTERPRISES IN GEPAID: AZC980430009	5019 E MADISON ST	NNW 1/4 - 1/2 (0.407 mi.)	D11	30

AZ MANIFEST: Manifest is a document that lists and tracks hazardous waste from the generator through transporters to a TSD facility.

A review of the AZ MANIFEST list, as provided by EDR, and dated 12/31/2014 has revealed that there is 1 AZ MANIFEST site within approximately 0.5 miles of the target property.

Equal/Higher Elevation	Address	Direction / Distance	Map ID	Page
THORNWOOD FURNITURE EPA Id: AZR000034074	***5125 E MADISON ST***	***N 1/4 - 1/2 (0.379 mi.)***	***C9***	***17***

EDR HIGH RISK HISTORICAL RECORDS

EDR Exclusive Records

EDR US Hist Auto Stat: EDR has searched selected national collections of business directories and has collected listings of potential gas station/filling station/service station sites that were available to EDR researchers. EDR's review was limited to those categories of sources that might, in EDR's opinion, include gas station/filling station/service station establishments. The categories reviewed included, but were not limited to gas, gas station, gasoline station, filling station, auto, automobile repair, auto service station, service station, etc. This database falls within a category of information EDR classifies as "High Risk Historical Records", or HRHR. EDR's HRHR effort presents unique and sometimes proprietary data about past sites and operations that typically create environmental concerns, but may not show up in current government records searches.

A review of the EDR US Hist Auto Stat list, as provided by EDR, has revealed that there is 1 EDR US Hist Auto Stat site within approximately 0.5 miles of the target property.

Equal/Higher Elevation	Address	Direction / Distance	Map ID	Page
Not reported	5019 E MADISON ST	NNW 1/4 - 1/2 (0.407 mi.)	D12	30

EDR US Hist Cleaners: EDR has searched selected national collections of business directories and has collected listings of potential dry cleaner sites that were available to EDR researchers. EDR's review was limited to those categories of sources that might, in EDR's opinion, include dry cleaning establishments. The categories reviewed included, but were not limited to dry cleaners, cleaners, laundry, laundromat, cleaning/laundry, wash & dry etc. This database falls within a category of information EDR classifies as "High Risk Historical Records", or HRHR. EDR's HRHR effort presents unique and sometimes proprietary data about past sites and operations that typically create environmental concerns, but may not show up in current government records searches.

A review of the EDR US Hist Cleaners list, as provided by EDR, has revealed that there is 1 EDR US

EXECUTIVE SUMMARY

Hist Cleaners site within approximately 0.5 miles of the target property.

Equal/Higher Elevation	Address	Direction / Distance	Map ID	Page
Not reported	402 S 50TH ST	NNW 1/4 - 1/2 (0.377 mi.)	B6	15

EXECUTIVE SUMMARY

Due to poor or inadequate address information, the following sites were not mapped. Count: 10 records.

Site Name	Database(s)
SUN PUBLISHING CO	AZ SHWS
WQ-EAST WASHINGTION AREA	AZ SHWS
RAINBOW ENTERPRISES	AZ SWF/LF
REGENCY CLEANERS	AZ DRYCLEANERS
SKOMER DAVE & SONS	AZ DRYCLEANERS
DESPATCH LAUNDRY & DRY CLEANERS	AZ DRYCLEANERS
AMERICAN CLEANERS	AZ DRYCLEANERS
CASH & TAKE CLEANERS	AZ DRYCLEANERS
ARIZONA CLEANING WORKS	AZ DRYCLEANERS
STATE CLEANERS	AZ DRYCLEANERS

OVERVIEW MAP - 4408036.2S

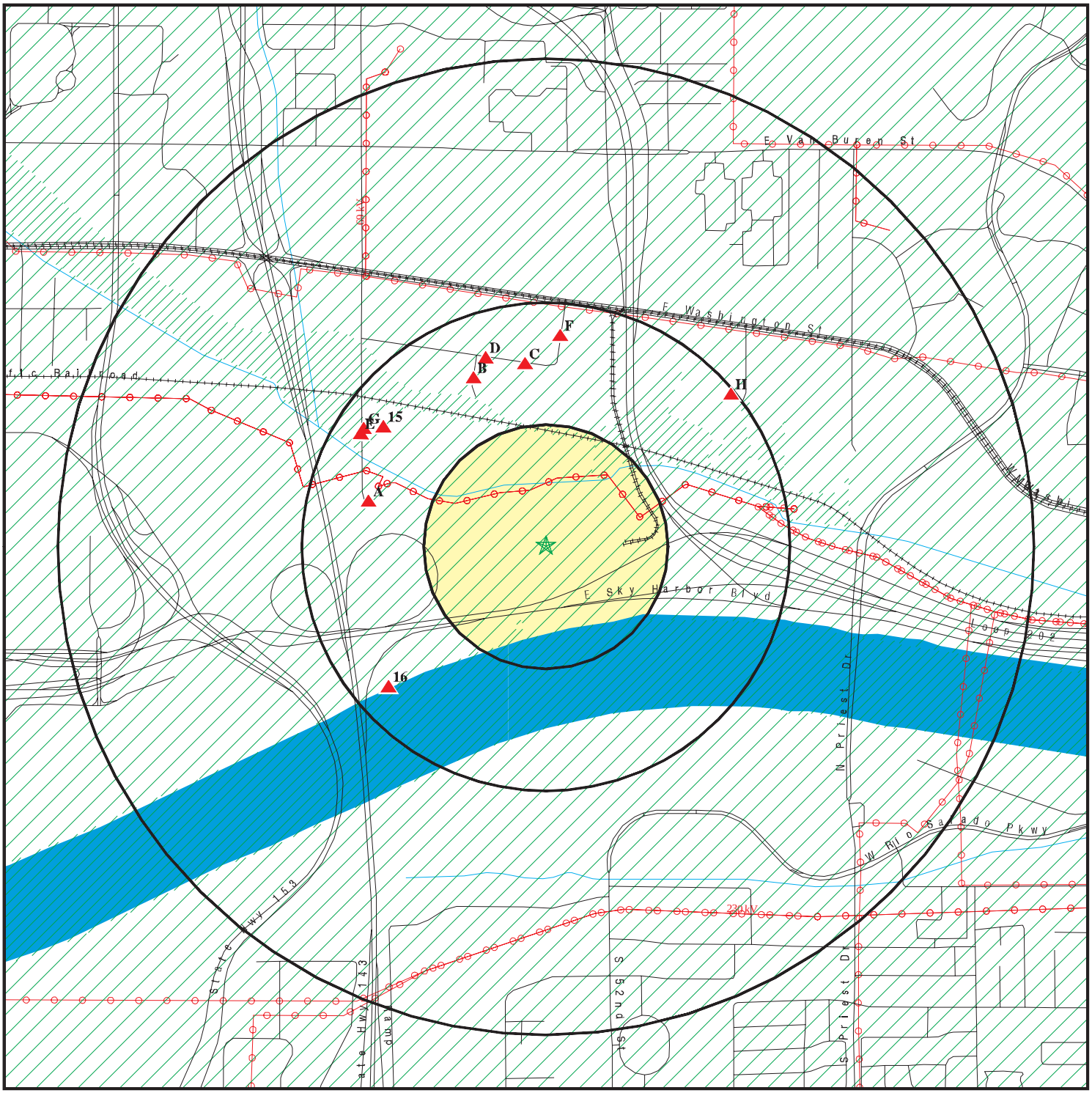

Target Property

Sites at elevations higher than or equal to the target property

Sites at elevations lower than the target property

Manufactured Gas Plants

National Priority List Sites

Dept. Defense Sites

0 1/4 1/2 1 Miles

Indian Reservations BIA

Power transmission lines

100-year flood zone

500-year flood zone

DOD Sites: AZ DEQ

Water Quality Assurance Revolving Fund Areas

AZ NPL

This report includes Interactive Map Layers to display and/or hide map information. The legend includes only those icons for the default map view.

SITE NAME:	Valley Metro South Central OMC Expansion	CLIENT:	HDR
ADDRESS:	Valley Metro South Central OMC Expansion Tempe AZ 85281	CONTACT:	Matthew Hann
		INQUIRY #:	4408036.2s
LAT/LONG:	33.4392 / 111.9719	DATE:	September 10, 2015 6:37 pm

Copyright © 2015 EDR, Inc. © 2010 Tele Atlas Rel. 07/2009.

DETAIL MAP - 4408036.2S

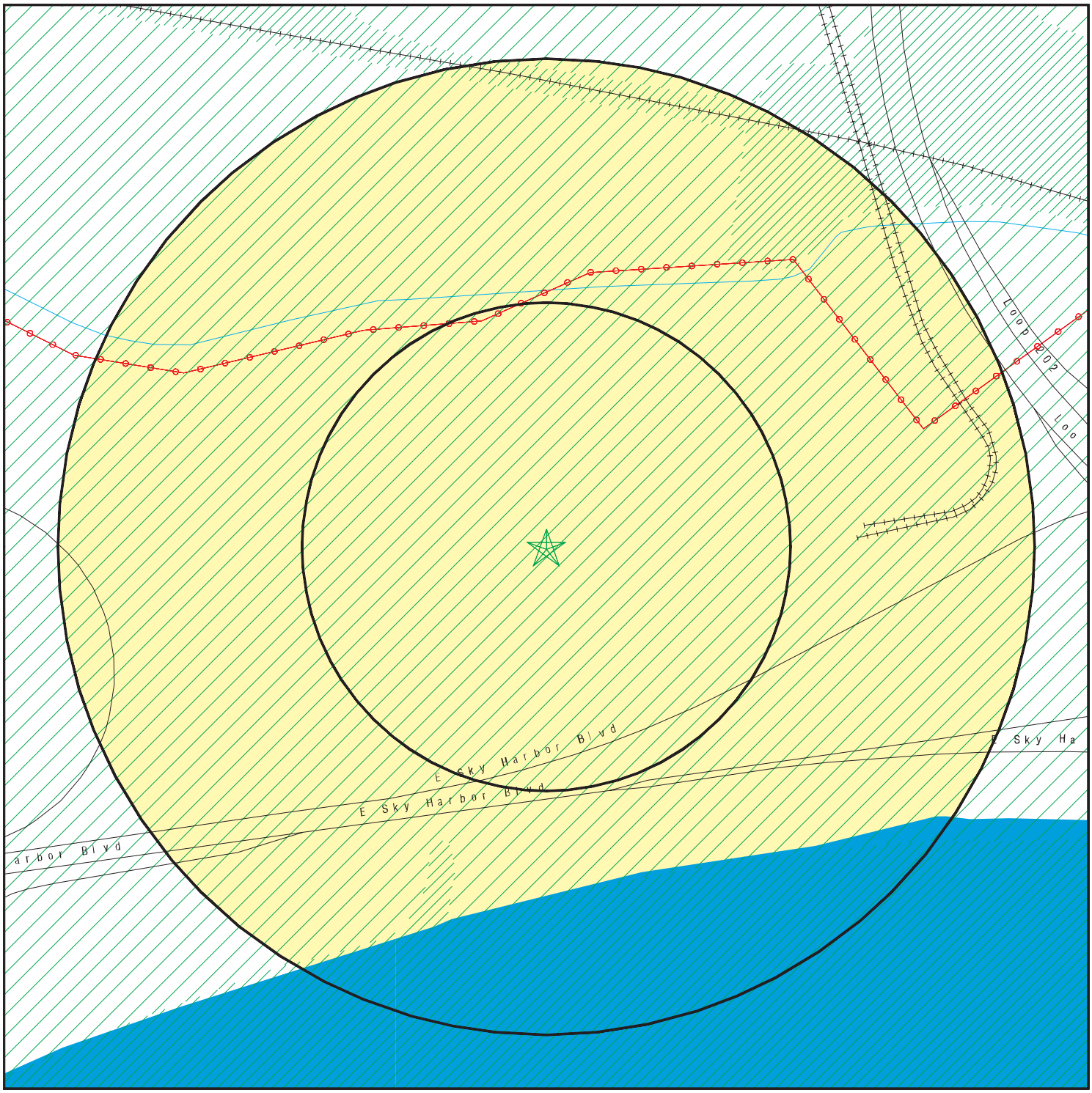

- Target Property
- Sites at elevations higher than or equal to the target property
- Sites at elevations lower than the target property
- Manufactured Gas Plants
- Sensitive Receptors
- National Priority List Sites
- Dept. Defense Sites

0 1/16 1/8 1/4 Miles

- Indian Reservations BIA
- Power transmission lines
- 100-year flood zone
- 500-year flood zone
- DOD Sites: AZ DEQ
- Water Quality Assurance Revolving Fund Areas
- AZ NPL

This report includes Interactive Map Layers to display and/or hide map information. The legend includes only those icons for the default map view.

SITE NAME: Valley Metro South Central OMC Expansion	CLIENT: HDR
ADDRESS: Valley Metro South Central OMC Expansion Tempe AZ 85281	CONTACT: Matthew Hann INQUIRY #: 4408036.2s
LAT/LONG: 33.4392 / 111.9719	DATE: September 10, 2015 6:37 pm

Copyright © 2015 EDR, Inc. © 2010 Tele Atlas Rel. 07/2009.

MAP FINDINGS SUMMARY

Database	Search Distance (Miles)	Target Property	< 1/8	1/8 - 1/4	1/4 - 1/2	1/2 - 1	> 1	Total Plotted
STANDARD ENVIRONMENTAL RECORDS								
Federal NPL site list								
NPL	0.500		0	0	0	NR	NR	0
Proposed NPL	0.500		0	0	0	NR	NR	0
NPL LIENS	0.500		0	0	0	NR	NR	0
Federal Delisted NPL site list								
Delisted NPL	0.500		0	0	0	NR	NR	0
Federal CERCLIS list								
FEDERAL FACILITY	0.500		0	0	0	NR	NR	0
CERCLIS	0.500		0	0	0	NR	NR	0
Federal CERCLIS NFRAP site List								
CERC-NFRAP	0.500		0	0	0	NR	NR	0
Federal RCRA CORRACTS facilities list								
CORRACTS	0.500		0	0	0	NR	NR	0
Federal RCRA non-CORRACTS TSD facilities list								
RCRA-TSDF	0.500		0	0	0	NR	NR	0
Federal RCRA generators list								
RCRA-LQG	0.500		0	0	0	NR	NR	0
RCRA-SQG	0.500		0	0	1	NR	NR	1
RCRA-CESQG	0.500		0	0	0	NR	NR	0
Federal institutional controls / engineering controls registries								
LUCIS	0.500		0	0	0	NR	NR	0
US ENG CONTROLS	0.500		0	0	0	NR	NR	0
US INST CONTROL	0.500		0	0	0	NR	NR	0
Federal ERNS list								
ERNS	0.500		0	0	0	NR	NR	0
State- and tribal - equivalent NPL								
AZ NPL	0.500		0	0	0	NR	NR	0
AZ WQARF	0.500		0	0	0	NR	NR	0
State- and tribal - equivalent CERCLIS								
AZ SPL	0.500		0	0	0	NR	NR	0
AZ SHWS	0.500		0	0	0	NR	NR	0
State and tribal landfill and/or solid waste disposal site lists								
AZ SWF/LF	0.500		0	0	0	NR	NR	0
State and tribal leaking storage tank lists								
AZ LUST	0.500		0	0	0	NR	NR	0

MAP FINDINGS SUMMARY

Database	Search Distance (Miles)	Target Property	< 1/8	1/8 - 1/4	1/4 - 1/2	1/2 - 1	> 1	Total Plotted
INDIAN LUST	0.500		0	0	0	NR	NR	0
State and tribal registered storage tank lists								
FEMA UST	0.500		0	0	0	NR	NR	0
AZ UST	0.500		0	0	4	NR	NR	4
AZ AST	0.500		0	0	0	NR	NR	0
INDIAN UST	0.500		0	0	0	NR	NR	0
State and tribal institutional control / engineering control registries								
AZ AZURITE	0.500		0	0	0	NR	NR	0
AZ AUL	0.500		0	0	0	NR	NR	0
State and tribal voluntary cleanup sites								
AZ VCP	0.500		0	0	0	NR	NR	0
INDIAN VCP	0.500		0	0	0	NR	NR	0
State and tribal Brownfields sites								
AZ BROWNFIELDS	0.500		0	0	0	NR	NR	0
ADDITIONAL ENVIRONMENTAL RECORDS								
Local Brownfield lists								
US BROWNFIELDS	0.500		0	0	0	NR	NR	0
Local Lists of Landfill / Solid Waste Disposal Sites								
AZ SWTIRE	0.500		0	0	0	NR	NR	0
INDIAN ODI	0.500		0	0	0	NR	NR	0
DEBRIS REGION 9	0.500		0	0	0	NR	NR	0
ODI	0.500		0	0	0	NR	NR	0
Local Lists of Hazardous waste / Contaminated Sites								
US HIST CDL	0.500		0	0	0	NR	NR	0
AZ CDL	0.500		0	0	0	NR	NR	0
US CDL	0.500		0	0	0	NR	NR	0
Local Land Records								
LIENS 2	0.500		0	0	0	NR	NR	0
Records of Emergency Release Reports								
HMIRS	0.500		0	0	1	NR	NR	1
AZ SPILLS	0.500		0	0	0	NR	NR	0
AZ SPILLS 90	0.500		0	0	0	NR	NR	0
Other Ascertainable Records								
RCRA NonGen / NLR	0.500		0	0	4	NR	NR	4
FUDS	0.500		0	0	0	NR	NR	0
DOD	0.500		0	0	0	NR	NR	0

MAP FINDINGS SUMMARY

Database	Search Distance (Miles)	Target Property	< 1/8	1/8 - 1/4	1/4 - 1/2	1/2 - 1	> 1	Total Plotted
SCRD DRYCLEANERS	0.500		0	0	0	NR	NR	0
US FIN ASSUR	0.500		0	0	0	NR	NR	0
EPA WATCH LIST	0.500		0	0	0	NR	NR	0
2020 COR ACTION	0.500		0	0	0	NR	NR	0
TSCA	0.500		0	0	0	NR	NR	0
TRIS	0.500		0	0	0	NR	NR	0
SSTS	0.500		0	0	0	NR	NR	0
ROD	0.500		0	0	0	NR	NR	0
RMP	0.500		0	0	0	NR	NR	0
RAATS	0.500		0	0	0	NR	NR	0
PRP	0.500		0	0	0	NR	NR	0
PADS	0.500		0	0	0	NR	NR	0
ICIS	0.500		0	0	0	NR	NR	0
FTTS	0.500		0	0	0	NR	NR	0
MLTS	0.500		0	0	0	NR	NR	0
COAL ASH DOE	0.500		0	0	0	NR	NR	0
COAL ASH EPA	0.500		0	0	0	NR	NR	0
PCB TRANSFORMER	0.500		0	0	0	NR	NR	0
RADINFO	0.500		0	0	0	NR	NR	0
HIST FTTS	0.500		0	0	0	NR	NR	0
DOT OPS	0.500		0	0	0	NR	NR	0
CONSENT	0.500		0	0	0	NR	NR	0
INDIAN RESERV	0.500		0	0	0	NR	NR	0
UMTRA	0.500		0	0	0	NR	NR	0
LEAD SMELTERS	0.500		0	0	0	NR	NR	0
US AIRS	0.500		0	0	0	NR	NR	0
US MINES	0.500		0	0	0	NR	NR	0
FINDS	0.500		0	0	8	NR	NR	8
AZ AIRS	0.500		0	0	0	NR	NR	0
AZ Aquifer	0.500		0	0	0	NR	NR	0
AZ DOD	0.500		0	0	0	NR	NR	0
AZ Dry Wells	0.500		0	0	0	NR	NR	0
AZ DRYCLEANERS	0.500		0	0	1	NR	NR	1
AZ EMAP	0.500		0	0	15	NR	NR	15
AZ Financial Assurance	0.500		0	0	0	NR	NR	0
CA HAZNET	0.500		0	0	2	NR	NR	2
AZ MANIFEST	0.500		0	0	1	NR	NR	1
AZ UIC	0.500		0	0	0	NR	NR	0
AZ WWFAC	0.500		0	0	0	NR	NR	0
EDR HIGH RISK HISTORICAL RECORDS								
EDR Exclusive Records								
EDR MGP	0.500		0	0	0	NR	NR	0
EDR US Hist Auto Stat	0.500		0	0	1	NR	NR	1
EDR US Hist Cleaners	0.500		0	0	1	NR	NR	1
EDR RECOVERED GOVERNMENT ARCHIVES								
Exclusive Recovered Govt. Archives								
AZ RGA HWS	0.500		0	0	0	NR	NR	0

MAP FINDINGS SUMMARY

Database	Search Distance (Miles)	Target Property	< 1/8	1/8 - 1/4	1/4 - 1/2	1/2 - 1	> 1	Total Plotted
AZ RGA LF	0.500		0	0	0	NR	NR	0
AZ RGA LUST	0.500		0	0	0	NR	NR	0
- Totals --		0	0	0	39	0	0	39

NOTES:

TP = Target Property

NR = Not Requested at this Search Distance

Sites may be listed in more than one database

A1 WNW 1/4-1/2 0.375 mi. 1982 ft. | **KINKISHARYO INTERNATIONAL** | **FINDS** | **1015957422**
605 S 48TH ST | **N/A**
PHOENIX, AZ 85034

Site 1 of 2 in cluster A

Relative: Higher

Actual: 1149 ft.

FINDS:

Registry ID: 110046422135

Environmental Interest/Information System
AZURITE (Arizona Unified Repository For Informational Tracking Of The Environment is the Arizona Department of Environmental Quality (ADEQ) database that is used for environmental enforcement and compliance reporting to the Permit and Compliance (PCS) system and to the Air Facility System Universal Interface (AFS-UI).

A2 WNW 1/4-1/2 0.375 mi. 1982 ft. | **KINKISHARYO INTERNATIONAL** | **AZ EMAP** | **S117601300**
605 S 48TH ST | **N/A**
PHOENIX, AZ 85034

Site 2 of 2 in cluster A

Relative: Higher

Actual: 1149 ft.

EMAP:

ID Number:	143257
Township:	Not reported
Range:	Not reported
Section:	Not reported
Quarter 1:	Not reported
Quarter 2:	Not reported
Quarter 3:	Not reported
Latitude:	33.438447194
Longitude:	-111.977174472
Collection Method:	DIGITAL IMAGERY
Place Type:	ROAD CONSTRUCTION PROJECT
Place Type Code:	RDPT
Place C Code:	PP
Facility Status:	ACTIVE
End Date:	Not reported
Verified:	Y

B3 NNW 1/4-1/2 0.377 mi. 1992 ft. | **LAUNDRY CLEANERS AND SUPPLY** | **RCRA NonGen / NLR** | **1006804129**
402 S 50TH ST | **FINDS** | **AZE000526001**
PHOENIX, AZ 85034

Site 1 of 5 in cluster B

Relative: Higher

Actual: 1166 ft.

RCRA NonGen / NLR:

Date form received by agency:	11/08/2002
Facility name:	LAUNDRY CLEANERS AND SUPPLY
Facility address:	402 S 50TH ST PHOENIX, AZ 85034
EPA ID:	AZE000526001
Contact:	Not reported
Contact address:	Not reported Not reported
Contact country:	US

LAUNDRY CLEANERS AND SUPPLY (Continued) **1006804129**

Contact telephone: Not reported
Contact email: Not reported
EPA Region: 09
Land type: Private
Classification: Non-Generator
Description: Handler: Non-Generators do not presently generate hazardous waste

Owner/Operator Summary:
Owner/operator name: THE ECKENRODE PARTNERSHIP
Owner/operator address: PO BOX 603
TEMPE, AZ 85034
Owner/operator country: Not reported
Owner/operator telephone: (602) 244-0770
Legal status: Private
Owner/Operator Type: Owner
Owner/Op start date: Not reported
Owner/Op end date: Not reported

Handler Activities Summary:
U.S. importer of hazardous waste: No
Mixed waste (haz. and radioactive): No
Recycler of hazardous waste: No
Transporter of hazardous waste: No
Treater, storer or disposer of HW: No
Underground injection activity: No
On-site burner exemption: No
Furnace exemption: No
Used oil fuel burner: No
Used oil processor: No
User oil refiner: No
Used oil fuel marketer to burner: No
Used oil Specification marketer: No
Used oil transfer facility: No
Used oil transporter: No

Violation Status: No violations found

Evaluation Action Summary:
Evaluation date: 09/04/2002
Evaluation: FOCUSED COMPLIANCE INSPECTION
Area of violation: Not reported
Date achieved compliance: Not reported
Evaluation lead agency: State

FINDS:

Registry ID: 110013311763

Environmental Interest/Information System
RCRAInfo is a national information system that supports the Resource Conservation and Recovery Act (RCRA) program through the tracking of events and activities related to facilities that generate, transport, and treat, store, or dispose of hazardous waste. RCRAInfo allows RCRA program staff to track the notification, permit, compliance, and corrective action activities required under RCRA.

LAUNDRY CLEANERS AND SUPPLY (Continued) **1006804129**

AZURITE (Arizona Unified Repository For Informational Tracking Of The Environment is the Arizona Department of Environmental Quality (ADEQ) database that is used for environmental enforcement and compliance reporting to the Permit and Compliance (PCS) system and to the Air Facility System Universal Interface (AFS-UI).

B4 NNW 1/4-1/2 0.377 mi. 1992 ft. **LAUNDRY & CLEANERS SUPPLY INC** **RCRA NonGen / NLR** **1006804697**
402 S 50TH ST **AZR000044222**
PHOENIX, AZ 85034

Site 2 of 5 in cluster B

Relative: Higher

Actual: 1166 ft.

RCRA NonGen / NLR:

Date form received by agency:	01/23/2003
Facility name:	LAUNDRY & CLEANERS SUPPLY INC
Facility address:	402 S 50TH ST PHOENIX, AZ 850342013
EPA ID:	AZR000044222
Contact:	DAVE ECKENRODE
Contact address:	402 S 50TH ST PHOENIX, AZ 850342013
Contact country:	US
Contact telephone:	(602) 244-0770
Contact email:	Not reported
EPA Region:	09
Land type:	Private
Classification:	Non-Generator
Description:	Handler: Non-Generators do not presently generate hazardous waste

Owner/Operator Summary:

Owner/operator name:	THE ECKENRODE PARTNERSHIP
Owner/operator address:	PO BOX 603 TEMPE, AZ 85280
Owner/operator country:	Not reported
Owner/operator telephone:	(602) 244-0770
Legal status:	Private
Owner/Operator Type:	Owner
Owner/Op start date:	Not reported
Owner/Op end date:	Not reported

Handler Activities Summary:

U.S. importer of hazardous waste:	No
Mixed waste (haz. and radioactive):	No
Recycler of hazardous waste:	No
Transporter of hazardous waste:	No
Treater, storer or disposer of HW:	No
Underground injection activity:	No
On-site burner exemption:	No
Furnace exemption:	No
Used oil fuel burner:	No
Used oil processor:	No
User oil refiner:	No
Used oil fuel marketer to burner:	No
Used oil Specification marketer:	No
Used oil transfer facility:	No
Used oil transporter:	No

LAUNDRY & CLEANERS SUPPLY INC (Continued) **1006804697**

Historical Generators:
Date form received by agency: 09/10/2002
Site name: LAUNDRY & CLEANERS SUPPLY INC
Classification: Large Quantity Generator

Facility Has Received Notices of Violations:
Regulation violated: Not reported
Area of violation: State Statute or Regulation
Date violation determined: 09/04/2002
Date achieved compliance: 01/23/2003
Violation lead agency: State
Enforcement action: WRITTEN INFORMAL
Enforcement action date: 11/19/2002
Enf. disposition status: Not reported
Enf. disp. status date: Not reported
Enforcement lead agency: State
Proposed penalty amount: Not reported
Final penalty amount: Not reported
Paid penalty amount: Not reported

Regulation violated: Not reported
Area of violation: Generators - Pre-transport
Date violation determined: 09/04/2002
Date achieved compliance: 01/23/2003
Violation lead agency: State
Enforcement action: Not reported
Enforcement action date: 06/27/2006
Enf. disposition status: Not reported
Enf. disp. status date: Not reported
Enforcement lead agency: State
Proposed penalty amount: Not reported
Final penalty amount: Not reported
Paid penalty amount: Not reported

Regulation violated: Not reported
Area of violation: Generators - Pre-transport
Date violation determined: 09/04/2002
Date achieved compliance: 01/23/2003
Violation lead agency: State
Enforcement action: Not reported
Enforcement action date: Not reported
Enf. disposition status: Not reported
Enf. disp. status date: Not reported
Enforcement lead agency: Not reported
Proposed penalty amount: Not reported
Final penalty amount: Not reported
Paid penalty amount: Not reported

Regulation violated: Not reported
Area of violation: Generators - General
Date violation determined: 09/04/2002
Date achieved compliance: 01/23/2003
Violation lead agency: State
Enforcement action: FINAL CIVIL JUDICIAL ACTION FOR COMPLIANCE AND/OR MONETARY PENALTY
Enforcement action date: 07/08/2004
Enf. disposition status: Not reported

LAUNDRY & CLEANERS SUPPLY INC (Continued) **1006804697**

Enf. disp. status date: Not reported
Enforcement lead agency: State
Proposed penalty amount: Not reported
Final penalty amount: 80000
Paid penalty amount: 80000

Regulation violated: Not reported
Area of violation: Generators - General
Date violation determined: 09/04/2002
Date achieved compliance: 01/23/2003
Violation lead agency: State
Enforcement action: Not reported
Enforcement action date: 06/27/2006
Enf. disposition status: Not reported
Enf. disp. status date: Not reported
Enforcement lead agency: State
Proposed penalty amount: Not reported
Final penalty amount: Not reported
Paid penalty amount: Not reported

Regulation violated: Not reported
Area of violation: State Statute or Regulation
Date violation determined: 09/04/2002
Date achieved compliance: 01/23/2003
Violation lead agency: State
Enforcement action: Not reported
Enforcement action date: Not reported
Enf. disposition status: Not reported
Enf. disp. status date: Not reported
Enforcement lead agency: Not reported
Proposed penalty amount: Not reported
Final penalty amount: Not reported
Paid penalty amount: Not reported

Regulation violated: Not reported
Area of violation: Generators - Pre-transport
Date violation determined: 09/04/2002
Date achieved compliance: 01/23/2003
Violation lead agency: State
Enforcement action: WRITTEN INFORMAL
Enforcement action date: 11/19/2002
Enf. disposition status: Not reported
Enf. disp. status date: Not reported
Enforcement lead agency: State
Proposed penalty amount: Not reported
Final penalty amount: Not reported
Paid penalty amount: Not reported

Regulation violated: Not reported
Area of violation: Generators - Pre-transport
Date violation determined: 09/04/2002
Date achieved compliance: 01/23/2003
Violation lead agency: State
Enforcement action: FINAL CIVIL JUDICIAL ACTION FOR COMPLIANCE AND/OR MONETARY PENALTY
Enforcement action date: 07/08/2004
Enf. disposition status: Not reported
Enf. disp. status date: Not reported

LAUNDRY & CLEANERS SUPPLY INC (Continued) **1006804697**

Enforcement lead agency: State
Proposed penalty amount: Not reported
Final penalty amount: 80000
Paid penalty amount: 80000

Regulation violated: Not reported
Area of violation: Generators - General
Date violation determined: 09/04/2002
Date achieved compliance: 01/23/2003
Violation lead agency: State
Enforcement action: Not reported
Enforcement action date: Not reported
Enf. disposition status: Not reported
Enf. disp. status date: Not reported
Enforcement lead agency: Not reported
Proposed penalty amount: Not reported
Final penalty amount: Not reported
Paid penalty amount: Not reported

Regulation violated: Not reported
Area of violation: Generators - General
Date violation determined: 09/04/2002
Date achieved compliance: 01/23/2003
Violation lead agency: State
Enforcement action: WRITTEN INFORMAL
Enforcement action date: 11/19/2002
Enf. disposition status: Not reported
Enf. disp. status date: Not reported
Enforcement lead agency: State
Proposed penalty amount: Not reported
Final penalty amount: Not reported
Paid penalty amount: Not reported

Regulation violated: Not reported
Area of violation: State Statute or Regulation
Date violation determined: 09/04/2002
Date achieved compliance: 01/23/2003
Violation lead agency: State
Enforcement action: FINAL CIVIL JUDICIAL ACTION FOR COMPLIANCE AND/OR MONETARY PENALTY
Enforcement action date: 07/08/2004
Enf. disposition status: Not reported
Enf. disp. status date: Not reported
Enforcement lead agency: State
Proposed penalty amount: Not reported
Final penalty amount: 80000
Paid penalty amount: 80000

Regulation violated: Not reported
Area of violation: State Statute or Regulation
Date violation determined: 09/04/2002
Date achieved compliance: 01/23/2003
Violation lead agency: State
Enforcement action: Not reported
Enforcement action date: 06/27/2006
Enf. disposition status: Not reported
Enf. disp. status date: Not reported
Enforcement lead agency: State

LAUNDRY & CLEANERS SUPPLY INC (Continued) **1006804697**

Proposed penalty amount: Not reported
Final penalty amount: Not reported
Paid penalty amount: Not reported

Evaluation Action Summary:

Evaluation date: 01/23/2003
Evaluation: NOT A SIGNIFICANT NON-COMPLIER
Area of violation: State Statute or Regulation
Date achieved compliance: 01/23/2003
Evaluation lead agency: State

Evaluation date: 01/23/2003
Evaluation: NOT A SIGNIFICANT NON-COMPLIER
Area of violation: Generators - Pre-transport
Date achieved compliance: 01/23/2003
Evaluation lead agency: State

Evaluation date: 01/23/2003
Evaluation: NOT A SIGNIFICANT NON-COMPLIER
Area of violation: Generators - General
Date achieved compliance: 01/23/2003
Evaluation lead agency: State

Evaluation date: 09/04/2002
Evaluation: SIGNIFICANT NON-COMPLIER
Area of violation: State Statute or Regulation
Date achieved compliance: 01/23/2003
Evaluation lead agency: State

Evaluation date: 09/04/2002
Evaluation: FOCUSED COMPLIANCE INSPECTION
Area of violation: State Statute or Regulation
Date achieved compliance: 01/23/2003
Evaluation lead agency: State

Evaluation date: 09/04/2002
Evaluation: SIGNIFICANT NON-COMPLIER
Area of violation: Generators - Pre-transport
Date achieved compliance: 01/23/2003
Evaluation lead agency: State

Evaluation date: 09/04/2002
Evaluation: SIGNIFICANT NON-COMPLIER
Area of violation: Generators - General
Date achieved compliance: 01/23/2003
Evaluation lead agency: State

Evaluation date: 09/04/2002
Evaluation: FOCUSED COMPLIANCE INSPECTION
Area of violation: Generators - Pre-transport
Date achieved compliance: 01/23/2003
Evaluation lead agency: State

Evaluation date: 09/04/2002
Evaluation: FOCUSED COMPLIANCE INSPECTION
Area of violation: Generators - General
Date achieved compliance: 01/23/2003

LAUNDRY & CLEANERS SUPPLY INC (Continued) **1006804697**

Evaluation lead agency: State

B5
NNW
1/4-1/2
0.377 mi.
1992 ft.

LAUNDRY & CLEANERS SUPPLY INC
402 S 50TH ST
PHOENIX, AZ 85034

AZ DRYCLEANERS **S106600389**
AZ EMAP **N/A**

Site 3 of 5 in cluster B

Relative:
Higher

Actual:
1166 ft.

DRYCLEANERS:

File Number:	AZR000044222
Facility Status:	Closed
Date From:	0
Date To:	0
Comments:	Not reported

EMAP:

ID Number:	18592
Township:	1N
Range:	4E
Section:	8
Quarter 1:	Not reported
Quarter 2:	Not reported
Quarter 3:	Not reported
Latitude:	33.443495000
Longitude:	-111.975059000
Collection Method:	LOCATED FROM COUNTY PARCEL INFORMATION
Place Type:	CHEMICAL MANUFACTURING OR SALES
Place Type Code:	CHEM
Place C Code:	PP
Facility Status:	ACTIVE
End Date:	Not reported
Verified:	Y

B6
NNW
1/4-1/2
0.377 mi.
1992 ft.

402 S 50TH ST
PHOENIX, AZ 85034

EDR US Hist Cleaners **1015055309**
N/A

Site 4 of 5 in cluster B

Relative:
Higher

Actual:
1166 ft.

EDR Historical Cleaners:

Name:	LAUNDRY AND CLEANING SUPPLY
Year:	2005
Address:	402 S 50TH ST
Name:	LAUNDRY & CLEANING SUPPLY
Year:	2006
Address:	402 S 50TH ST
Name:	AZ COIN & COMMERCIAL LAUNDRY & EQUIP
Year:	2009
Address:	402 S 50TH ST

Map ID Direction Distance Elevation	Site	Database(s)	EDR ID Number EPA ID Number
B7 **NNW** **1/4-1/2** **0.378 mi.** **1995 ft.**	**402 S 50TH** **PHOENIX, AZ** **Site 5 of 5 in cluster B**	**HMIRS**	**2002083983** **N/A**

Relative:
Higher

Actual:
1166 ft.

Click this hyperlink while viewing on your computer to access additional HMIRS detail in the EDR Site Report.

C8 **North** **1/4-1/2** **0.379 mi.** **2000 ft.**	**THORNWOOD FURNITURE MFG INC** **5125 EAST MADISON STREET** **PHOENIX, AZ 85034** **Site 1 of 3 in cluster C**	**FINDS**	**1016182205** **N/A**

Relative:
Higher

Actual:
1181 ft.

FINDS:

Registry ID: 110001693533

Environmental Interest/Information System

AFS (Aerometric Information Retrieval System (AIRS) Facility Subsystem) replaces the former Compliance Data System (CDS), the National Emission Data System (NEDS), and the Storage and Retrieval of Aerometric Data (SAROAD). AIRS is the national repository for information concerning airborne pollution in the United States. AFS is used to track emissions and compliance data from industrial plants. AFS data are utilized by states to prepare State Implementation Plans to comply with regulatory programs and by EPA as an input for the estimation of total national emissions. AFS is undergoing a major redesign to support facility operating permits required under Title V of the Clean Air Act.

RCRAInfo is a national information system that supports the Resource Conservation and Recovery Act (RCRA) program through the tracking of events and activities related to facilities that generate, transport, and treat, store, or dispose of hazardous waste. RCRAInfo allows RCRA program staff to track the notification, permit, compliance, and corrective action activities required under RCRA.

AZURITE (Arizona Unified Repository For Informational Tracking Of The Environment is the Arizona Department of Environmental Quality (ADEQ) database that is used for environmental enforcement and compliance reporting to the Permit and Compliance (PCS) system and to the Air Facility System Universal Interface (AFS-UI).

CRITERIA AND HAZARDOUS AIR POLLUTANT INVENTORY

US EPA RACT/BACT/LAER Clearinghouse (RBLC) database contains case-specific information on the "Best Available" air pollution technologies that have been required to reduce the emission of air pollutants from stationary sources (e.g., power plants, steel mills, chemical plants, etc.). RACT, or Reasonably Available Control Technology, is required on existing sources in areas that are not meeting national ambient air quality standards. BACT, or Best Available Control Technology, is required on major new or modified sources in clean areas. LAER, or Lowest Achievable Emission Rate, is required on major new or modified sources in non-attainment areas.

C9 North 1/4-1/2 0.379 mi. 2000 ft. | **THORNWOOD FURNITURE MFG INC**
5125 E MADISON ST
PHOENIX, AZ 85034

RCRA-SQG **1001404358**
AZ EMAP **AZR000034074**
AZ MANIFEST

Site 2 of 3 in cluster C

Relative: Higher

Actual: 1181 ft.

RCRA-SQG:

Date form received by agency:	02/10/2009
Facility name:	THORNWOOD FURNITURE MFG INC
Facility address:	5125 E MADISON ST PHOENIX, AZ 850342012
EPA ID:	AZR000034074
Contact:	JERRY GEERING
Contact address:	NO ADDRESS ON RECORD Not reported
Contact country:	US
Contact telephone:	(602) 628-7349
Contact email:	Not reported
EPA Region:	09
Classification:	Small Small Quantity Generator
Description:	Handler: generates more than 100 and less than 1000 kg of hazardous waste during any calendar month and accumulates less than 6000 kg of hazardous waste at any time; or generates 100 kg or less of hazardous waste during any calendar month, and accumulates more than 1000 kg of hazardous waste at any time

Handler Activities Summary:

U.S. importer of hazardous waste:	No
Mixed waste (haz. and radioactive):	No
Recycler of hazardous waste:	No
Transporter of hazardous waste:	No
Treater, storer or disposer of HW:	No
Underground injection activity:	No
On-site burner exemption:	No
Furnace exemption:	No
Used oil fuel burner:	No
Used oil processor:	No
User oil refiner:	No
Used oil fuel marketer to burner:	No
Used oil Specification marketer:	No
Used oil transfer facility:	No
Used oil transporter:	No

Historical Generators:

Date form received by agency:	02/08/2008
Site name:	THORNWOOD FURNITURE MFG INC
Classification:	Small Quantity Generator
Date form received by agency:	02/14/2007
Site name:	THORNWOOD FURNITURE MFG INC
Classification:	Small Quantity Generator
Date form received by agency:	01/27/1999
Site name:	THORNWOOD FURNITURE MFG INC
Classification:	Small Quantity Generator
. Waste code:	D001
. Waste name:	IGNITABLE WASTE

THORNWOOD FURNITURE MFG INC (Continued) **1001404358**

. Waste code: F003
. Waste name: THE FOLLOWING SPENT NONHALOGENATED SOLVENTS: XYLENE, ACETONE, ETHYL ACETATE, ETHYL BENZENE, ETHYL ETHER, METHYL ISOBUTYL KETONE, N-BUTYL ALCOHOL, CYCLOHEXANONE, AND METHANOL; ALL SPENT SOLVENT MIXTURES/BLENDS CONTAINING, BEFORE USE, ONLY THE ABOVE SPENT NONHALOGENATED SOLVENTS; AND ALL SPENT SOLVENT MIXTURES/BLENDS CONTAINING, BEFORE USE, ONE OR MORE OF THE ABOVE NONHALOGENATED SOLVENTS, AND A TOTAL OF TEN PERCENT OR MORE (BY VOLUME) OF ONE OR MORE OF THOSE SOLVENTS LISTED IN F001, F002, F004, AND F005; AND STILL BOTTOMS FROM THE RECOVERY OF THESE SPENT SOLVENTS AND SPENT SOLVENT MIXTURES.

Violation Status: No violations found

EMAP:

ID Number:	111159
Township:	Not reported
Range:	Not reported
Section:	Not reported
Quarter 1:	Not reported
Quarter 2:	Not reported
Quarter 3:	Not reported
Latitude:	33.443595055
Longitude:	-111.971476388
Collection Method:	LOCATED FROM COUNTY PARCEL INFORMATION
Place Type:	FURNITURE MANUFACTURING
Place Type Code:	FURN
Place C Code:	PP
Facility Status:	ACTIVE
End Date:	Not reported
Verified:	Y

AZ MANIFEST:

Report Year:	2011
EPA Id:	AZR000034074
Business Type:	Not reported
Mailing Address:	Not reported
Mailing City,St,Zip:	Not reported
Contact Name:	Not reported
Contact Phone:	Not reported
Management Methods:	Fuel blending prior to energy recovery at another site (waste generated either on site or received from off site)
Date Generator Signed the Manifest:	Not reported
Transporter EPA Id Number:	Not reported
Date Transporter Signed the Manifest:	Not reported
Transporter EPA Id Number:	Not reported
TSD EPA Id Number:	Not reported
Date TSD Signed Manifest:	Not reported
DOT Id Number:	UN1263
Quantity:	900
Waste Code 1:	F003
Waste Code 2:	D001
Waste Code 3:	Not reported
Waste Code 4:	Not reported
Waste Code 5:	Not reported
Waste Code 6:	Not reported
Waste Code 7:	Not reported

THORNWOOD FURNITURE MFG INC (Continued) **1001404358**

Waste Code 8:	Not reported
Waste Code 9:	Not reported
Waste Code 11:	Not reported
Waste Code 12:	Not reported
Waste Code 13:	Not reported
Report Year:	2011
EPA Id:	AZR000034074
Business Type:	Not reported
Mailing Address:	Not reported
Mailing City,St,Zip:	Not reported
Contact Name:	Not reported
Contact Phone:	Not reported
Management Methods:	Not reported
Date Generator Signed the Manifest:	Not reported
Transporter EPA Id Number:	Not reported
Date Transporter Signed the Manifest:	Not reported
Transporter EPA Id Number:	Not reported
TSD EPA Id Number:	Not reported
Date TSD Signed Manifest:	Not reported
DOT Id Number:	UN1263
Quantity:	450
Waste Code 1:	Not reported
Waste Code 2:	Not reported
Waste Code 3:	Not reported
Waste Code 4:	Not reported
Waste Code 5:	Not reported
Waste Code 6:	Not reported
Waste Code 7:	Not reported
Waste Code 8:	Not reported
Waste Code 9:	Not reported
Waste Code 11:	Not reported
Waste Code 12:	Not reported
Waste Code 13:	Not reported
Report Year:	2011
EPA Id:	AZR000034074
Business Type:	Not reported
Mailing Address:	Not reported
Mailing City,St,Zip:	Not reported
Contact Name:	Not reported
Contact Phone:	Not reported
Management Methods:	The site receiving this waste stored/bulked and transferred the waste with no treatment or recovery (H010-H129), fuel blending (H061), or disposal (H131-H135) at that receiving site.
Date Generator Signed the Manifest:	Not reported
Transporter EPA Id Number:	Not reported
Date Transporter Signed the Manifest:	Not reported
Transporter EPA Id Number:	Not reported
TSD EPA Id Number:	Not reported
Date TSD Signed Manifest:	Not reported
DOT Id Number:	NA3077
Quantity:	100
Waste Code 1:	D007
Waste Code 2:	Not reported
Waste Code 3:	Not reported
Waste Code 4:	Not reported

THORNWOOD FURNITURE MFG INC (Continued) **1001404358**

Waste Code 5:	Not reported
Waste Code 6:	Not reported
Waste Code 7:	Not reported
Waste Code 8:	Not reported
Waste Code 9:	Not reported
Waste Code 11:	Not reported
Waste Code 12:	Not reported
Waste Code 13:	Not reported
Report Year:	2008
EPA Id:	AZR000034074
Business Type:	Not reported
Mailing Address:	Not reported
Mailing City,St,Zip:	Not reported
Contact Name:	Not reported
Contact Phone:	Not reported
Management Methods:	The site receiving this waste stored/bulked and transferred the waste with no treatment or recovery (H010-H129), fuel blending (H061), or disposal (H131-H135) at that receiving site.
Date Generator Signed the Manifest:	Not reported
Transporter EPA Id Number:	Not reported
Date Transporter Signed the Manifest:	Not reported
Transporter EPA Id Number:	Not reported
TSD EPA Id Number:	Not reported
Date TSD Signed Manifest:	Not reported
DOT Id Number:	NA3077
Quantity:	150.00
Waste Code 1:	D007
Waste Code 2:	Not reported
Waste Code 3:	Not reported
Waste Code 4:	Not reported
Waste Code 5:	Not reported
Waste Code 6:	Not reported
Waste Code 7:	Not reported
Waste Code 8:	Not reported
Waste Code 9:	Not reported
Waste Code 11:	Not reported
Waste Code 12:	Not reported
Waste Code 13:	Not reported
Report Year:	Not reported
EPA Id:	AZR000034074
Business Type:	O
Mailing Address:	5125 E MADISON ST
Mailing City,St,Zip:	PHOENIX, AZ 85034-
Contact Name:	JERRY GEERING
Contact Phone:	(602) 628-7349
Management Methods:	Not reported
Date Generator Signed the Manifest:	04/26/2004
Transporter EPA Id Number:	TXR000050930
Date Transporter Signed the Manifest:	04/26/2004
Transporter EPA Id Number:	TXR000050930
TSD EPA Id Number:	KYD053348108
Date TSD Signed Manifest:	/ /
DOT Id Number:	UN3179
Quantity:	225.00 Pounds
Waste Code 1:	F003

THORNWOOD FURNITURE MFG INC (Continued) **1001404358**

Waste Code 2:	D001
Waste Code 3:	Not reported
Waste Code 4:	Not reported
Waste Code 5:	Not reported
Waste Code 6:	Not reported
Waste Code 7:	Not reported
Waste Code 8:	Not reported
Waste Code 9:	Not reported
Waste Code 11:	Not reported
Waste Code 12:	Not reported
Waste Code 13:	Not reported

Report Year:	Not reported
EPA Id:	AZR000034074
Business Type:	O
Mailing Address:	5125 E MADISON ST
Mailing City,St,Zip:	PHOENIX, AZ 85034-
Contact Name:	JERRY GEERING
Contact Phone:	(602) 628-7349
Management Methods:	Not reported
Date Generator Signed the Manifest:	01/09/2004
Transporter EPA Id Number:	TXR000050930
Date Transporter Signed the Manifest:	01/09/2004
Transporter EPA Id Number:	TXR000050930
TSD EPA Id Number:	KYD053348108
Date TSD Signed Manifest:	/ /
DOT Id Number:	UN3175
Quantity:	225.00 Pounds
Waste Code 1:	F003
Waste Code 2:	D001
Waste Code 3:	Not reported
Waste Code 4:	Not reported
Waste Code 5:	Not reported
Waste Code 6:	Not reported
Waste Code 7:	Not reported
Waste Code 8:	Not reported
Waste Code 9:	Not reported
Waste Code 11:	Not reported
Waste Code 12:	Not reported
Waste Code 13:	Not reported

Report Year:	Not reported
EPA Id:	AZR000034074
Business Type:	O
Mailing Address:	5125 E MADISON ST
Mailing City,St,Zip:	PHOENIX, AZ 85034-
Contact Name:	JERRY GEERING
Contact Phone:	(602) 628-7349
Management Methods:	Not reported
Date Generator Signed the Manifest:	02/13/2004
Transporter EPA Id Number:	TXR000050930
Date Transporter Signed the Manifest:	02/13/2004
Transporter EPA Id Number:	TXR000050930
TSD EPA Id Number:	KYD053348108
Date TSD Signed Manifest:	/ /
DOT Id Number:	UN3175
Quantity:	450.00 Pounds

THORNWOOD FURNITURE MFG INC (Continued) **1001404358**

Waste Code 1:	F003
Waste Code 2:	D001
Waste Code 3:	Not reported
Waste Code 4:	Not reported
Waste Code 5:	Not reported
Waste Code 6:	Not reported
Waste Code 7:	Not reported
Waste Code 8:	Not reported
Waste Code 9:	Not reported
Waste Code 11:	Not reported
Waste Code 12:	Not reported
Waste Code 13:	Not reported

Report Year:	Not reported
EPA Id:	AZR000034074
Business Type:	O
Mailing Address:	5125 E MADISON ST
Mailing City,St,Zip:	PHOENIX, AZ 85034-
Contact Name:	JERRY GEERING
Contact Phone:	(602) 628-7349
Management Methods:	Not reported
Date Generator Signed the Manifest:	09/02/2005
Transporter EPA Id Number:	TXR000050930
Date Transporter Signed the Manifest:	09/08/2005
Transporter EPA Id Number:	TXR000050930
TSD EPA Id Number:	Not reported
Date TSD Signed Manifest:	09/12/2005
DOT Id Number:	NA3077
Quantity:	150.00 Pounds
Waste Code 1:	D007
Waste Code 2:	Not reported
Waste Code 3:	Not reported
Waste Code 4:	Not reported
Waste Code 5:	Not reported
Waste Code 6:	Not reported
Waste Code 7:	Not reported
Waste Code 8:	Not reported
Waste Code 9:	Not reported
Waste Code 11:	Not reported
Waste Code 12:	Not reported
Waste Code 13:	Not reported

Report Year:	Not reported
EPA Id:	AZR000034074
Business Type:	O
Mailing Address:	5125 E MADISON ST
Mailing City,St,Zip:	PHOENIX, AZ 85034-
Contact Name:	JERRY GEERING
Contact Phone:	(602) 628-7349
Management Methods:	Not reported
Date Generator Signed the Manifest:	07/01/2005
Transporter EPA Id Number:	TXR000050930
Date Transporter Signed the Manifest:	07/01/2005
Transporter EPA Id Number:	TXR000050930
TSD EPA Id Number:	Not reported
Date TSD Signed Manifest:	/ /
DOT Id Number:	UN3175

THORNWOOD FURNITURE MFG INC (Continued) **1001404358**

Quantity:	300.00 Pounds
Waste Code 1:	D001
Waste Code 2:	F003
Waste Code 3:	Not reported
Waste Code 4:	Not reported
Waste Code 5:	Not reported
Waste Code 6:	Not reported
Waste Code 7:	Not reported
Waste Code 8:	Not reported
Waste Code 9:	Not reported
Waste Code 11:	Not reported
Waste Code 12:	Not reported
Waste Code 13:	Not reported

Report Year:	Not reported
EPA Id:	AZR000034074
Business Type:	O
Mailing Address:	5125 E MADISON ST
Mailing City,St,Zip:	PHOENIX, AZ 85034-
Contact Name:	JERRY GEERING
Contact Phone:	(602) 628-7349
Management Methods:	Not reported
Date Generator Signed the Manifest:	08/12/2005
Transporter EPA Id Number:	TXR000050930
Date Transporter Signed the Manifest:	08/12/2005
Transporter EPA Id Number:	TXR000050930
TSD EPA Id Number:	Not reported
Date TSD Signed Manifest:	08/24/2005
DOT Id Number:	NA3077
Quantity:	150.00 Pounds
Waste Code 1:	D007
Waste Code 2:	Not reported
Waste Code 3:	Not reported
Waste Code 4:	Not reported
Waste Code 5:	Not reported
Waste Code 6:	Not reported
Waste Code 7:	Not reported
Waste Code 8:	Not reported
Waste Code 9:	Not reported
Waste Code 11:	Not reported
Waste Code 12:	Not reported
Waste Code 13:	Not reported

Report Year:	Not reported
EPA Id:	AZR000034074
Business Type:	O
Mailing Address:	5125 E MADISON ST
Mailing City,St,Zip:	PHOENIX, AZ 85034-
Contact Name:	JERRY GEERING
Contact Phone:	(602) 628-7349
Management Methods:	Not reported
Date Generator Signed the Manifest:	05/20/2005
Transporter EPA Id Number:	TXR000050930
Date Transporter Signed the Manifest:	05/20/2005
Transporter EPA Id Number:	TXR000050930
TSD EPA Id Number:	Not reported
Date TSD Signed Manifest:	/ /

THORNWOOD FURNITURE MFG INC (Continued) **1001404358**

DOT Id Number:	NA3077
Quantity:	100.00 Pounds
Waste Code 1:	D007
Waste Code 2:	Not reported
Waste Code 3:	Not reported
Waste Code 4:	Not reported
Waste Code 5:	Not reported
Waste Code 6:	Not reported
Waste Code 7:	Not reported
Waste Code 8:	Not reported
Waste Code 9:	Not reported
Waste Code 11:	Not reported
Waste Code 12:	Not reported
Waste Code 13:	Not reported

Report Year:	Not reported
EPA Id:	AZR000034074
Business Type:	O
Mailing Address:	5125 E MADISON ST
Mailing City,St,Zip:	PHOENIX, AZ 85034-
Contact Name:	JERRY GEERING
Contact Phone:	(602) 628-7349
Management Methods:	Not reported
Date Generator Signed the Manifest:	04/13/2005
Transporter EPA Id Number:	TXR000050930
Date Transporter Signed the Manifest:	04/20/2005
Transporter EPA Id Number:	TXR000050930
TSD EPA Id Number:	Not reported
Date TSD Signed Manifest:	04/22/2005
DOT Id Number:	UN1263
Quantity:	450.00 Pounds
Waste Code 1:	D001
Waste Code 2:	F003
Waste Code 3:	Not reported
Waste Code 4:	Not reported
Waste Code 5:	Not reported
Waste Code 6:	Not reported
Waste Code 7:	Not reported
Waste Code 8:	Not reported
Waste Code 9:	Not reported
Waste Code 11:	Not reported
Waste Code 12:	Not reported
Waste Code 13:	Not reported

Report Year:	Not reported
EPA Id:	AZR000034074
Business Type:	O
Mailing Address:	5125 E MADISON ST
Mailing City,St,Zip:	PHOENIX, AZ 85034-
Contact Name:	JERRY GEERING
Contact Phone:	(602) 628-7349
Management Methods:	Not reported
Date Generator Signed the Manifest:	08/05/2005
Transporter EPA Id Number:	OKD981588791
Date Transporter Signed the Manifest:	08/11/2005
Transporter EPA Id Number:	OKD981588791
TSD EPA Id Number:	Not reported

THORNWOOD FURNITURE MFG INC (Continued) **1001404358**

Date TSD Signed Manifest:	08/15/2005
DOT Id Number:	UN3175
Quantity:	75.00 Pounds
Waste Code 1:	D001
Waste Code 2:	F003
Waste Code 3:	Not reported
Waste Code 4:	Not reported
Waste Code 5:	Not reported
Waste Code 6:	Not reported
Waste Code 7:	Not reported
Waste Code 8:	Not reported
Waste Code 9:	Not reported
Waste Code 11:	Not reported
Waste Code 12:	Not reported
Waste Code 13:	Not reported

Report Year:	Not reported
EPA Id:	AZR000034074
Business Type:	O
Mailing Address:	5125 E MADISON ST
Mailing City,St,Zip:	PHOENIX, AZ 85034-
Contact Name:	JERRY GEERING
Contact Phone:	(602) 628-7349
Management Methods:	Not reported
Date Generator Signed the Manifest:	05/16/2005
Transporter EPA Id Number:	AZD981969504
Date Transporter Signed the Manifest:	05/18/2005
Transporter EPA Id Number:	AZD981969504
TSD EPA Id Number:	Not reported
Date TSD Signed Manifest:	05/20/2005
DOT Id Number:	NA3077
Quantity:	100.00 Pounds
Waste Code 1:	D007
Waste Code 2:	Not reported
Waste Code 3:	Not reported
Waste Code 4:	Not reported
Waste Code 5:	Not reported
Waste Code 6:	Not reported
Waste Code 7:	Not reported
Waste Code 8:	Not reported
Waste Code 9:	Not reported
Waste Code 11:	Not reported
Waste Code 12:	Not reported
Waste Code 13:	Not reported

Report Year:	Not reported
EPA Id:	AZR000034074
Business Type:	O
Mailing Address:	5125 E MADISON ST
Mailing City,St,Zip:	PHOENIX, AZ 85034-
Contact Name:	JERRY GEERING
Contact Phone:	(602) 628-7349
Management Methods:	Not reported
Date Generator Signed the Manifest:	06/06/2005
Transporter EPA Id Number:	TXR000050930
Date Transporter Signed the Manifest:	06/08/2005
Transporter EPA Id Number:	TXR000050930

THORNWOOD FURNITURE MFG INC (Continued) **1001404358**

TSD EPA Id Number:	Not reported
Date TSD Signed Manifest:	06/10/2005
DOT Id Number:	NA3077
Quantity:	100.00 Pounds
Waste Code 1:	D007
Waste Code 2:	Not reported
Waste Code 3:	Not reported
Waste Code 4:	Not reported
Waste Code 5:	Not reported
Waste Code 6:	Not reported
Waste Code 7:	Not reported
Waste Code 8:	Not reported
Waste Code 9:	Not reported
Waste Code 11:	Not reported
Waste Code 12:	Not reported
Waste Code 13:	Not reported

Report Year:	Not reported
EPA Id:	AZR000034074
Business Type:	O
Mailing Address:	5125 E MADISON ST
Mailing City,St,Zip:	PHOENIX, AZ 85034-
Contact Name:	JERRY GEERING
Contact Phone:	(602) 628-7349
Management Methods:	Not reported
Date Generator Signed the Manifest:	06/15/2005
Transporter EPA Id Number:	TXR000050930
Date Transporter Signed the Manifest:	06/23/2005
Transporter EPA Id Number:	TXR000050930
TSD EPA Id Number:	Not reported
Date TSD Signed Manifest:	06/24/2005
DOT Id Number:	UN3175
Quantity:	150.00 Pounds
Waste Code 1:	F003
Waste Code 2:	D001
Waste Code 3:	Not reported
Waste Code 4:	Not reported
Waste Code 5:	Not reported
Waste Code 6:	Not reported
Waste Code 7:	Not reported
Waste Code 8:	Not reported
Waste Code 9:	Not reported
Waste Code 11:	Not reported
Waste Code 12:	Not reported
Waste Code 13:	Not reported

Report Year:	Not reported
EPA Id:	AZR000034074
Business Type:	O
Mailing Address:	5125 E MADISON ST
Mailing City,St,Zip:	PHOENIX, AZ 85034-
Contact Name:	JERRY GEERING
Contact Phone:	(602) 628-7349
Management Methods:	Not reported
Date Generator Signed the Manifest:	08/22/2005
Transporter EPA Id Number:	TXR000050930
Date Transporter Signed the Manifest:	08/22/2005

THORNWOOD FURNITURE MFG INC (Continued) **1001404358**

Transporter EPA Id Number:	TXR000050930
TSD EPA Id Number:	Not reported
Date TSD Signed Manifest:	/ /
DOT Id Number:	NA3077
Quantity:	200.00 Pounds
Waste Code 1:	D007
Waste Code 2:	Not reported
Waste Code 3:	Not reported
Waste Code 4:	Not reported
Waste Code 5:	Not reported
Waste Code 6:	Not reported
Waste Code 7:	Not reported
Waste Code 8:	Not reported
Waste Code 9:	Not reported
Waste Code 11:	Not reported
Waste Code 12:	Not reported
Waste Code 13:	Not reported

Report Year:	Not reported
EPA Id:	AZR000034074
Business Type:	O
Mailing Address:	5125 E MADISON ST
Mailing City,St,Zip:	PHOENIX, AZ 85034-
Contact Name:	JERRY GEERING
Contact Phone:	(602) 628-7349
Management Methods:	Not reported
Date Generator Signed the Manifest:	10/12/2005
Transporter EPA Id Number:	TXR000050930
Date Transporter Signed the Manifest:	10/12/2005
Transporter EPA Id Number:	TXR000050930
TSD EPA Id Number:	Not reported
Date TSD Signed Manifest:	/ /
DOT Id Number:	UN1263
Quantity:	450.00 Pounds
Waste Code 1:	F003
Waste Code 2:	D001
Waste Code 3:	Not reported
Waste Code 4:	Not reported
Waste Code 5:	Not reported
Waste Code 6:	Not reported
Waste Code 7:	Not reported
Waste Code 8:	Not reported
Waste Code 9:	Not reported
Waste Code 11:	Not reported
Waste Code 12:	Not reported
Waste Code 13:	Not reported

Report Year:	Not reported
EPA Id:	AZR000034074
Business Type:	O
Mailing Address:	5125 E MADISON ST
Mailing City,St,Zip:	PHOENIX, AZ 85034-
Contact Name:	JERRY GEERING
Contact Phone:	(602) 628-7349
Management Methods:	Not reported
Date Generator Signed the Manifest:	04/21/2005
Transporter EPA Id Number:	TXR000050930

THORNWOOD FURNITURE MFG INC (Continued) **1001404358**

Date Transporter Signed the Manifest:	04/21/2005
Transporter EPA Id Number:	TXR000050930
TSD EPA Id Number:	Not reported
Date TSD Signed Manifest:	/ /
DOT Id Number:	NA3077
Quantity:	50.00 Pounds
Waste Code 1:	D007
Waste Code 2:	Not reported
Waste Code 3:	Not reported
Waste Code 4:	Not reported
Waste Code 5:	Not reported
Waste Code 6:	Not reported
Waste Code 7:	Not reported
Waste Code 8:	Not reported
Waste Code 9:	Not reported
Waste Code 11:	Not reported
Waste Code 12:	Not reported
Waste Code 13:	Not reported

Report Year:	Not reported
EPA Id:	AZR000034074
Business Type:	O
Mailing Address:	5125 E MADISON ST
Mailing City,St,Zip:	PHOENIX, AZ 85034-
Contact Name:	JERRY GEERING
Contact Phone:	(602) 628-7349
Management Methods:	Not reported
Date Generator Signed the Manifest:	02/21/2005
Transporter EPA Id Number:	TXR000050930
Date Transporter Signed the Manifest:	02/23/2005
Transporter EPA Id Number:	TXR000050930
TSD EPA Id Number:	Not reported
Date TSD Signed Manifest:	02/25/2005
DOT Id Number:	UN1263
Quantity:	900.00 Pounds
Waste Code 1:	F003
Waste Code 2:	D001
Waste Code 3:	Not reported
Waste Code 4:	Not reported
Waste Code 5:	Not reported
Waste Code 6:	Not reported
Waste Code 7:	Not reported
Waste Code 8:	Not reported
Waste Code 9:	Not reported
Waste Code 11:	Not reported
Waste Code 12:	Not reported
Waste Code 13:	Not reported

Click this hyperlink while viewing on your computer to access
71 additional AZ_MANIFEST: record(s) in the EDR Site Report.

C10 North 1/4-1/2 0.379 mi. 2000 ft. | **THORNWOOD FURNITURE MFG INC** | **CA HAZNET** | **S112835382**
5125 E MADISON | **N/A**
PHOENIX, AZ 85034

Site 3 of 3 in cluster C

Relative: Higher

Actual: 1181 ft.

HAZNET:

envid: S112835382
Year: 2010
GEPAID: AZR000034074
Contact: JERRY GERRING
Telephone: 6024400434
Mailing Name: Not reported
Mailing Address: 5125 E MADISON
Mailing City,St,Zip: PHOENIX, AZ 850340000
Gen County: Not reported
TSD EPA ID: TXD077603371
TSD County: Not reported
Waste Category: Not reported
Disposal Method: Fuel Blending Prior To Energy Recovery At Another Site
Tons: 0.9
Facility County: 99

envid: S112835382
Year: 2009
GEPAID: AZR000034074
Contact: JERRY GERRING
Telephone: 6024400434
Mailing Name: Not reported
Mailing Address: 5125 E MADISON
Mailing City,St,Zip: PHOENIX, AZ 850340000
Gen County: Not reported
TSD EPA ID: NVT330010000
TSD County: Not reported
Waste Category: Not reported
Disposal Method: Other Recovery Of Reclamation For Reuse Including Acid Regeneration, Organics Recovery Ect
Tons: 0.22
Facility County: 99

envid: S112835382
Year: 2007
GEPAID: AZR000034074
Contact: JERRY GERRING
Telephone: 6024400434
Mailing Name: Not reported
Mailing Address: 5125 E MADISON
Mailing City,St,Zip: PHOENIX, AZ 850340000
Gen County: Not reported
TSD EPA ID: TXD077603371
TSD County: Not reported
Waste Category: Not reported
Disposal Method: Fuel Blending Prior To Energy Recovery At Another Site
Tons: 0.22
Facility County: 99

D11 NNW 1/4-1/2 0.407 mi. 2151 ft. — **C R E ENTERPRISES INC**, **5019 E MADISON ST**, **PHOENIX, AZ 85034** — **CA HAZNET** — **S112834863** / **N/A**

Site 1 of 4 in cluster D

Relative: Higher

Actual: 1172 ft.

HAZNET:

envid:	S112834863
Year:	1998
GEPAID:	AZC980430009
Contact:	C R E ENTERPRISES
Telephone:	0000000000
Mailing Name:	Not reported
Mailing Address:	5019 E MADISON ST
Mailing City,St,Zip:	PHOENIX, AZ 850340000
Gen County:	Not reported
TSD EPA ID:	CAT080013352
TSD County:	Not reported
Waste Category:	Unspecified oil-containing waste
Disposal Method:	Recycler
Tons:	2.7522
Facility County:	99

D12 NNW 1/4-1/2 0.407 mi. 2151 ft. — **5019 E MADISON ST**, **PHOENIX, AZ 85034** — **EDR US Hist Auto Stat** — **1015525146** / **N/A**

Site 2 of 4 in cluster D

Relative: Higher

Actual: 1172 ft.

EDR Historical Auto Stations:

Name:	UPFRONT AUTOMOTIVE LLC
Year:	2004
Address:	5019 E MADISON ST
Name:	UPFRONT AUTOMOTIVE LLC
Year:	2005
Address:	5019 E MADISON ST
Name:	UPFRONT AUTOMOTIVE LLC
Year:	2006
Address:	5019 E MADISON ST
Name:	UPFRONT AUTOMOTIVE LLC
Year:	2007
Address:	5019 E MADISON ST
Name:	UPFRONT AUTOMOTIVE LLC
Year:	2008
Address:	5019 E MADISON ST

D13 NNW 1/4-1/2 0.407 mi. 2151 ft. | **UP FRONT AUTOMOTIVE**
5019 E MADISON ST
PHOENIX, AZ 85034 | **AZ EMAP** | **S117618986**
N/A

Site 3 of 4 in cluster D

Relative: Higher

Actual: 1172 ft.

EMAP:

ID Number:	113009
Township:	Not reported
Range:	Not reported
Section:	Not reported
Quarter 1:	Not reported
Quarter 2:	Not reported
Quarter 3:	Not reported
Latitude:	33.444288218
Longitude:	-111.973398946
Collection Method:	LOCATED FROM COUNTY PARCEL INFORMATION
Place Type:	AUTO/VEHICLE REPAIR FACILITY
Place Type Code:	AUTO
Place C Code:	PP
Facility Status:	ACTIVE
End Date:	Not reported
Verified:	Y

D14 NNW 1/4-1/2 0.407 mi. 2151 ft. | **UP FRONT AUTOMOTIVE**
5019 E MADISON ST
PHOENIX, AZ 85034 | **FINDS** | **1012162594**
N/A

Site 4 of 4 in cluster D

Relative: Higher

Actual: 1172 ft.

FINDS:

Registry ID: 110039497318

Environmental Interest/Information System
AZURITE (Arizona Unified Repository For Informational Tracking Of The Environment is the Arizona Department of Environmental Quality (ADEQ) database that is used for environmental enforcement and compliance reporting to the Permit and Compliance (PCS) system and to the Air Facility System Universal Interface (AFS-UI).

---

15 NW 1/4-1/2 0.415 mi. 2190 ft. | **TANK #2**
, AZ | **AZ EMAP** | **S118033037**
N/A

Relative: Higher

Actual: 1151 ft.

EMAP:

ID Number:	53880
Township:	Not reported
Range:	Not reported
Section:	Not reported
Quarter 1:	Not reported
Quarter 2:	Not reported
Quarter 3:	Not reported
Latitude:	33.442786962
Longitude:	-111.977667721

TANK #2 (Continued) **S118033037**

Collection Method:	DIGITAL IMAGERY
Place Type:	UNDERGROUND STORAGE TANK
Place Type Code:	UST
Place C Code:	RO
Facility Status:	ACTIVE
End Date:	Not reported
Verified:	Y

16
SW
1/4-1/2
0.431 mi.
2274 ft.

FAA PAPAGO H FACILITY **AZ UST** **U000015339**
1200 S 48TH **N/A**
PHOENIX, AZ 85034

Relative:
Higher

Actual:
1132 ft.

UST:

Facility ID:	0-005750
Owner:	FEDERAL AVIATION ADMINISTRATION
Latitude:	33.428818
Longitude:	111.979000
Tank ID:	1
Date Closed:	12/14/1989
Closure Type:	**Perm Removal**

E17
WNW
1/4-1/2
0.433 mi.
2286 ft.

CONVEYOR RENTAL & SALES CO **AZ EMAP** **S117592584**
425 S 48TH ST **N/A**
PHOENIX, AZ 85034

Site 1 of 10 in cluster E

Relative:
Higher

Actual:
1151 ft.

EMAP:

ID Number:	34156
Township:	Not reported
Range:	Not reported
Section:	Not reported
Quarter 1:	Not reported
Quarter 2:	Not reported
Quarter 3:	Not reported
Latitude:	33.442786962
Longitude:	-111.977667721
Collection Method:	LOCATED FROM COUNTY PARCEL INFORMATION
Place Type:	COMMERCIAL PROPERTY
Place Type Code:	COMM
Place C Code:	PP
Facility Status:	NOT ACTIVE
End Date:	03/01/2012
Verified:	Y

E18 WNW 1/4-1/2 0.433 mi. 2286 ft. | **CONVEYOR RENTAL & SALES CO** | **AZ UST** | **U001627781** | **N/A**
425 S 48TH ST
PHOENIX, AZ 85034

Site 2 of 10 in cluster E

Relative: Higher

Actual: 1151 ft.

UST:

Facility ID:	0-006003
Owner:	CONVEYOR RENTAL & SALES CO
Latitude:	33.442786
Longitude:	111.977667
Tank ID:	1
Date Closed:	05/01/1988
Closure Type:	**Perm Removal**
Tank ID:	2
Date Closed:	05/01/1988
Closure Type:	**Perm Removal**

E19 WNW 1/4-1/2 0.433 mi. 2286 ft. | **CONVEYOR RENTAL & SALES CO** | **FINDS** | **1012164178** | **N/A**
425 S 48TH ST
PHOENIX, AZ 85034

Site 3 of 10 in cluster E

Relative: Higher

Actual: 1151 ft.

FINDS:

Registry ID: 110039395124

Environmental Interest/Information System
AZURITE (Arizona Unified Repository For Informational Tracking Of The Environment is the Arizona Department of Environmental Quality (ADEQ) database that is used for environmental enforcement and compliance reporting to the Permit and Compliance (PCS) system and to the Air Facility System Universal Interface (AFS-UI).

F20 North 1/4-1/2 0.435 mi. 2297 ft. | **SPECIALTY GRAPHICS INC** | **AZ EMAP** | **S117615018** | **N/A**
150 S 51ST ST
PHOENIX, AZ 85034

Site 1 of 2 in cluster F

Relative: Higher

Actual: 1190 ft.

EMAP:

ID Number:	144714
Township:	Not reported
Range:	Not reported
Section:	Not reported
Quarter 1:	Not reported
Quarter 2:	Not reported
Quarter 3:	Not reported
Latitude:	33.445300000
Longitude:	-111.972200000
Collection Method:	LOCATED FROM COUNTY PARCEL INFORMATION
Place Type:	COMMERCIAL PROPERTY
Place Type Code:	COMM
Place C Code:	PP

SPECIALTY GRAPHICS INC (Continued) **S117615018**

Facility Status: ACTIVE
End Date: Not reported
Verified: Y

F21
North
1/4-1/2
0.435 mi.
2297 ft.

Relative:
Higher

Actual:
1190 ft.

SPECIALTY GRAPHICS INC **FINDS** **1016438326**
150 S 51ST ST **N/A**
PHOENIX, AZ 85034

Site 2 of 2 in cluster F

FINDS:

Registry ID: 110055922319

Environmental Interest/Information System
AZURITE (Arizona Unified Repository For Informational Tracking Of The Environment is the Arizona Department of Environmental Quality (ADEQ) database that is used for environmental enforcement and compliance reporting to the Permit and Compliance (PCS) system and to the Air Facility System Universal Interface (AFS-UI).

E22
WNW
1/4-1/2
0.441 mi.
2327 ft.

Relative:
Higher

Actual:
1150 ft.

CS&W CONTRACTORS INC. **RCRA NonGen / NLR** **1000180820**
450 S 48TH ST **FINDS** **AZD982469306**
PHOENIX, AZ 85034

Site 4 of 10 in cluster E

RCRA NonGen / NLR:
Date form received by agency: 02/07/1989
Facility name: C S AND W CONTRACTORS
Facility address: 450 S 48TH ST
PHOENIX, AZ 85034
EPA ID: AZD982469306
Mailing address: 1824 W BROADWAY
PHOENIX, AZ 85041
Contact: MIKE JONES
Contact address: 450 S 48TH ST
PHOENIX, AZ 85034
Contact country: US
Contact telephone: (602) 243-9000
Contact email: Not reported
EPA Region: 09
Classification: Non-Generator
Description: Handler: Non-Generators do not presently generate hazardous waste

Owner/Operator Summary:
Owner/operator name: NOT REQUIRED
Owner/operator address: NOT REQUIRED
NOT REQUIRED, ME 99999
Owner/operator country: Not reported
Owner/operator telephone: (415) 555-1212
Legal status: Private
Owner/Operator Type: Operator
Owner/Op start date: Not reported
Owner/Op end date: Not reported

CS&W CONTRACTORS INC. (Continued) **1000180820**

Owner/operator name: BUCKEYE ENTERPRISES
Owner/operator address: NOT REQUIRED
NOT REQUIRED, ME 99999
Owner/operator country: Not reported
Owner/operator telephone: (415) 555-1212
Legal status: Private
Owner/Operator Type: Owner
Owner/Op start date: Not reported
Owner/Op end date: Not reported

Handler Activities Summary:
U.S. importer of hazardous waste: No
Mixed waste (haz. and radioactive): No
Recycler of hazardous waste: No
Transporter of hazardous waste: No
Treater, storer or disposer of HW: No
Underground injection activity: No
On-site burner exemption: No
Furnace exemption: No
Used oil fuel burner: No
Used oil processor: No
User oil refiner: No
Used oil fuel marketer to burner: No
Used oil Specification marketer: No
Used oil transfer facility: No
Used oil transporter: No

Violation Status: No violations found

FINDS:

Registry ID: 110002583017

Environmental Interest/Information System
RCRAInfo is a national information system that supports the Resource Conservation and Recovery Act (RCRA) program through the tracking of events and activities related to facilities that generate, transport, and treat, store, or dispose of hazardous waste. RCRAInfo allows RCRA program staff to track the notification, permit, compliance, and corrective action activities required under RCRA.

AZURITE (Arizona Unified Repository For Informational Tracking Of The Environment is the Arizona Department of Environmental Quality (ADEQ) database that is used for environmental enforcement and compliance reporting to the Permit and Compliance (PCS) system and to the Air Facility System Universal Interface (AFS-UI).

E23 WNW 1/4-1/2 0.441 mi. 2327 ft. | **CS&W CONTRACTORS INC.** | **AZ EMAP** | **S117593214** **N/A**

450 S 48TH ST
PHOENIX, AZ 85034

Site 5 of 10 in cluster E

Relative: Higher

Actual: 1150 ft.

EMAP:

ID Number:	125731
Township:	Not reported
Range:	Not reported
Section:	Not reported
Quarter 1:	Not reported
Quarter 2:	Not reported
Quarter 3:	Not reported
Latitude:	33.442550000
Longitude:	-111.978880556
Collection Method:	LOCATED FROM COUNTY PARCEL INFORMATION
Place Type:	COMMERCIAL PROPERTY
Place Type Code:	COMM
Place C Code:	PP
Facility Status:	ACTIVE
End Date:	Not reported
Verified:	Y

E24 WNW 1/4-1/2 0.445 mi. 2350 ft. | **PIPING** | **AZ EMAP** | **S117991987** **N/A**

, AZ

Site 6 of 10 in cluster E

Relative: Higher

Actual: 1150 ft.

EMAP:

ID Number:	102771
Township:	Not reported
Range:	Not reported
Section:	Not reported
Quarter 1:	Not reported
Quarter 2:	Not reported
Quarter 3:	Not reported
Latitude:	33.442578784
Longitude:	-111.978465361
Collection Method:	GPS WITH CORRECTION < 3 METER ERROR
Place Type:	UNDERGROUND STORAGE TANK PIPING
Place Type Code:	PIPG
Place C Code:	RO
Facility Status:	ACTIVE
End Date:	Not reported
Verified:	Y

E25 WNW 1/4-1/2 0.445 mi. 2350 ft. | **COMPARTMENT A** | **AZ EMAP** | **S118020000** **N/A**

, AZ

Site 7 of 10 in cluster E

Relative: Higher

Actual: 1150 ft.

EMAP:

ID Number:	81301
Township:	Not reported
Range:	Not reported

COMPARTMENT A (Continued) **S118020000**

Section:	Not reported
Quarter 1:	Not reported
Quarter 2:	Not reported
Quarter 3:	Not reported
Latitude:	33.442578784
Longitude:	-111.978465361
Collection Method:	GPS WITH CORRECTION < 3 METER ERROR
Place Type:	UNDERGROUND STORAGE TANK COMPARTMENT
Place Type Code:	CMPT
Place C Code:	RO
Facility Status:	ACTIVE
End Date:	Not reported
Verified:	Y

E26
WNW
1/4-1/2
0.445 mi.
2350 ft.

Relative:
Higher

Actual:
1150 ft.

COMPARTMENT A **AZ EMAP** **S118019989**
N/A

, AZ

Site 8 of 10 in cluster E

EMAP:

ID Number:	81300
Township:	Not reported
Range:	Not reported
Section:	Not reported
Quarter 1:	Not reported
Quarter 2:	Not reported
Quarter 3:	Not reported
Latitude:	33.442578784
Longitude:	-111.978465361
Collection Method:	GPS WITH CORRECTION < 3 METER ERROR
Place Type:	UNDERGROUND STORAGE TANK COMPARTMENT
Place Type Code:	CMPT
Place C Code:	RO
Facility Status:	ACTIVE
End Date:	Not reported
Verified:	Y

E27
WNW
1/4-1/2
0.445 mi.
2350 ft.

Relative:
Higher

Actual:
1150 ft.

PIPING **AZ EMAP** **S117991988**
N/A

, AZ

Site 9 of 10 in cluster E

EMAP:

ID Number:	102772
Township:	Not reported
Range:	Not reported
Section:	Not reported
Quarter 1:	Not reported
Quarter 2:	Not reported
Quarter 3:	Not reported
Latitude:	33.442578784
Longitude:	-111.978465361
Collection Method:	GPS WITH CORRECTION < 3 METER ERROR
Place Type:	UNDERGROUND STORAGE TANK PIPING

PIPING (Continued) **S117991988**

Place Type Code:	PIPG
Place C Code:	RO
Facility Status:	ACTIVE
End Date:	Not reported
Verified:	Y

G28 **TANK #1** **AZ EMAP** **S118033036**
WNW **N/A**
1/4-1/2 **, AZ**
0.445 mi.
2352 ft. **Site 1 of 3 in cluster G**

Relative:
Higher

Actual:
1150 ft.

EMAP:

ID Number:	53879
Township:	Not reported
Range:	Not reported
Section:	Not reported
Quarter 1:	Not reported
Quarter 2:	Not reported
Quarter 3:	Not reported
Latitude:	33.442739667
Longitude:	-111.978354335
Collection Method:	DIGITAL IMAGERY
Place Type:	UNDERGROUND STORAGE TANK
Place Type Code:	UST
Place C Code:	RO
Facility Status:	ACTIVE
End Date:	Not reported
Verified:	Y

G29 **COMPARTMENT A** **AZ EMAP** **S117990584**
WNW **N/A**
1/4-1/2 **, AZ**
0.445 mi.
2352 ft. **Site 2 of 3 in cluster G**

Relative:
Higher

Actual:
1150 ft.

EMAP:

ID Number:	90971
Township:	Not reported
Range:	Not reported
Section:	Not reported
Quarter 1:	Not reported
Quarter 2:	Not reported
Quarter 3:	Not reported
Latitude:	33.442739892
Longitude:	-111.978354249
Collection Method:	GPS WITH CORRECTION < 3 METER ERROR
Place Type:	UNDERGROUND STORAGE TANK COMPARTMENT
Place Type Code:	CMPT
Place C Code:	RO
Facility Status:	ACTIVE
End Date:	Not reported
Verified:	Y

G30 WNW 1/4-1/2 0.445 mi. 2352 ft. | **COMPARTMENT A** | **AZ EMAP** | **S117990585** / **N/A**

, AZ

Site 3 of 3 in cluster G

Relative: Higher

Actual: 1150 ft.

EMAP:

ID Number:	90972
Township:	Not reported
Range:	Not reported
Section:	Not reported
Quarter 1:	Not reported
Quarter 2:	Not reported
Quarter 3:	Not reported
Latitude:	33.442739892
Longitude:	-111.978354249
Collection Method:	GPS WITH CORRECTION < 3 METER ERROR
Place Type:	UNDERGROUND STORAGE TANK COMPARTMENT
Place Type Code:	CMPT
Place C Code:	RO
Facility Status:	ACTIVE
End Date:	Not reported
Verified:	Y

E31 WNW 1/4-1/2 0.446 mi. 2356 ft. | **THE ECOLOGY COMPANIES INC** | **AZ UST** | **U004119780** / **N/A**

48TH ST S OF WASHINGTON
PHOENIX, AZ

Site 10 of 10 in cluster E

Relative: Higher

Actual: 1150 ft.

UST:

Facility ID:	0-006831
Owner:	None
Latitude:	33.442552
Longitude:	111.978511
Tank ID:	1
Date Closed:	05/25/1990
Closure Type:	**Perm Removal**
Tank ID:	2
Date Closed:	05/25/1990
Closure Type:	**Perm Removal**

H32 NE 1/4-1/2 0.493 mi. 2601 ft. | **GOETTL 1 AIR CONDITIONING INC** | **RCRA NonGen / NLR** / **FINDS** | **1000421803** / **AZD981997240**

5353 E HARRISON ST
PHOENIX, AZ 85034

Site 1 of 2 in cluster H

Relative: Higher

Actual: 1178 ft.

RCRA NonGen / NLR:

Date form received by agency:	04/13/1995
Facility name:	GOETTL 1 AIR CONDITIONING INC
Facility address:	5353 E HARRISON ST PHOENIX, AZ 85034
EPA ID:	AZD981997240
Mailing address:	3830 E WIER AVE PHOENIX, AZ 850402936

GOETTL 1 AIR CONDITIONING INC (Continued) **1000421803**

Contact:	DENNIS R OSTROWSKI
Contact address:	5353 E HARRISON ST PHOENIX, AZ 85034
Contact country:	US
Contact telephone:	(602) 273-1466
Contact email:	Not reported
EPA Region:	09
Land type:	Private
Classification:	Non-Generator
Description:	Handler: Non-Generators do not presently generate hazardous waste

Owner/Operator Summary:

Owner/operator name:	GOETTL 1 ESTATE
Owner/operator address:	5353 E HARRISON ST PHOENIX, AZ 85040
Owner/operator country:	Not reported
Owner/operator telephone:	(602) 275-1515
Legal status:	Private
Owner/Operator Type:	Owner
Owner/Op start date:	Not reported
Owner/Op end date:	Not reported

Owner/operator name:	NOT REQUIRED
Owner/operator address:	NOT REQUIRED NOT REQUIRED, ME 99999
Owner/operator country:	Not reported
Owner/operator telephone:	(415) 555-1212
Legal status:	Private
Owner/Operator Type:	Operator
Owner/Op start date:	Not reported
Owner/Op end date:	Not reported

Handler Activities Summary:

U.S. importer of hazardous waste:	No
Mixed waste (haz. and radioactive):	No
Recycler of hazardous waste:	No
Transporter of hazardous waste:	No
Treater, storer or disposer of HW:	No
Underground injection activity:	No
On-site burner exemption:	No
Furnace exemption:	No
Used oil fuel burner:	No
Used oil processor:	No
User oil refiner:	No
Used oil fuel marketer to burner:	No
Used oil Specification marketer:	No
Used oil transfer facility:	No
Used oil transporter:	No

Facility Has Received Notices of Violations:

Regulation violated:	FR - 262.10-12.A
Area of violation:	Generators - General
Date violation determined:	07/05/1990
Date achieved compliance:	11/09/1993
Violation lead agency:	State
Enforcement action:	Not reported

GOETTL 1 AIR CONDITIONING INC (Continued) **1000421803**

Enforcement action date: Not reported
Enf. disposition status: Not reported
Enf. disp. status date: Not reported
Enforcement lead agency: Not reported
Proposed penalty amount: Not reported
Final penalty amount: Not reported
Paid penalty amount: Not reported

Evaluation Action Summary:
Evaluation date: 07/05/1990
Evaluation: COMPLIANCE EVALUATION INSPECTION ON-SITE
Area of violation: Generators - General
Date achieved compliance: 11/09/1993
Evaluation lead agency: State

FINDS:

Registry ID: 110001697389

Environmental Interest/Information System
RCRAInfo is a national information system that supports the Resource Conservation and Recovery Act (RCRA) program through the tracking of events and activities related to facilities that generate, transport, and treat, store, or dispose of hazardous waste. RCRAInfo allows RCRA program staff to track the notification, permit, compliance, and corrective action activities required under RCRA.

H33 **GOETTL AIR CONDITIONING INC** **AZ UST** **U001625886**
NE **5353 E HARRISON ST** **N/A**
1/4-1/2 **PHOENIX, AZ 85034**
0.493 mi.
2601 ft. **Site 2 of 2 in cluster H**

Relative:
Higher

Actual:
1178 ft.

UST:
Facility ID: 0-002306
Owner: GAC, INC.
Latitude: 33.443945
Longitude: 111.964697

Tank ID: 1
Date Closed: 07/27/1990
Closure Type: **Perm Removal**

Tank ID: 2
Date Closed: 07/27/1990
Closure Type: **Perm Removal**

Count: 10 records.

ORPHAN SUMMARY

City	EDR ID	Site Name	Site Address	Zip	Database(s)
MARICOPA COUNTY	S106205153	RAINBOW ENTERPRISES	.25 MILES NORTH OF UNION HILLS		AZ SWF/LF
PHOENIX	S113878287	REGENCY CLEANERS	ELLIOTT & 48TH ST		AZ DRYCLEANERS
PHOENIX	1000348960	SUN PUBLISHING CO	2645 E WASHINGTON	85034	AZ SHWS
PHOENIX	S113878464	SKOMER DAVE & SONS	315 E WASHINGTON		AZ DRYCLEANERS
PHOENIX	S113876980	DESPATCH LAUNDRY & DRY CLEANERS	1620 EAST WASHINGTON		AZ DRYCLEANERS
PHOENIX	S113876314	AMERICAN CLEANERS	1654 W WASHINGTON		AZ DRYCLEANERS
PHOENIX	S103931968	WQ-EAST WASHINGTION AREA	E. WASHINGTON STUDY AREA	85034	AZ SHWS
PHOENIX	S113876663	CASH & TAKE CLEANERS	1658 W WASHINGTON		AZ DRYCLEANERS
PHOENIX	S113876381	ARIZONA CLEANING WORKS	319 E WASHINGTON		AZ DRYCLEANERS
PHOENIX	S113878552	STATE CLEANERS	1601 W WASHINGTON		AZ DRYCLEANERS

GOVERNMENT RECORDS SEARCHED / DATA CURRENCY TRACKING

To maintain currency of the following federal and state databases, EDR contacts the appropriate governmental agency on a monthly or quarterly basis, as required.

Number of Days to Update: Provides confirmation that EDR is reporting records that have been updated within 90 days from the date the government agency made the information available to the public.

STANDARD ENVIRONMENTAL RECORDS

Federal NPL site list

NPL: National Priority List

National Priorities List (Superfund). The NPL is a subset of CERCLIS and identifies over 1,200 sites for priority cleanup under the Superfund Program. NPL sites may encompass relatively large areas. As such, EDR provides polygon coverage for over 1,000 NPL site boundaries produced by EPA's Environmental Photographic Interpretation Center (EPIC) and regional EPA offices.

Date of Government Version: 03/26/2015
Date Data Arrived at EDR: 04/08/2015
Date Made Active in Reports: 06/22/2015
Number of Days to Update: 75

Source: EPA
Telephone: N/A
Last EDR Contact: 07/09/2015
Next Scheduled EDR Contact: 10/19/2015
Data Release Frequency: Quarterly

NPL Site Boundaries

Sources:

EPA's Environmental Photographic Interpretation Center (EPIC)
Telephone: 202-564-7333

EPA Region 1
Telephone 617-918-1143

EPA Region 6
Telephone: 214-655-6659

EPA Region 3
Telephone 215-814-5418

EPA Region 7
Telephone: 913-551-7247

EPA Region 4
Telephone 404-562-8033

EPA Region 8
Telephone: 303-312-6774

EPA Region 5
Telephone 312-886-6686

EPA Region 9
Telephone: 415-947-4246

EPA Region 10
Telephone 206-553-8665

Proposed NPL: Proposed National Priority List Sites

A site that has been proposed for listing on the National Priorities List through the issuance of a proposed rule in the Federal Register. EPA then accepts public comments on the site, responds to the comments, and places on the NPL those sites that continue to meet the requirements for listing.

Date of Government Version: 03/26/2015
Date Data Arrived at EDR: 04/08/2015
Date Made Active in Reports: 06/22/2015
Number of Days to Update: 75

Source: EPA
Telephone: N/A
Last EDR Contact: 07/09/2015
Next Scheduled EDR Contact: 10/19/2015
Data Release Frequency: Quarterly

NPL LIENS: Federal Superfund Liens

Federal Superfund Liens. Under the authority granted the USEPA by CERCLA of 1980, the USEPA has the authority to file liens against real property in order to recover remedial action expenditures or when the property owner received notification of potential liability. USEPA compiles a listing of filed notices of Superfund Liens.

Date of Government Version: 10/15/1991
Date Data Arrived at EDR: 02/02/1994
Date Made Active in Reports: 03/30/1994
Number of Days to Update: 56

Source: EPA
Telephone: 202-564-4267
Last EDR Contact: 08/15/2011
Next Scheduled EDR Contact: 11/28/2011
Data Release Frequency: No Update Planned

GOVERNMENT RECORDS SEARCHED / DATA CURRENCY TRACKING

Federal Delisted NPL site list

Delisted NPL: National Priority List Deletions

The National Oil and Hazardous Substances Pollution Contingency Plan (NCP) establishes the criteria that the EPA uses to delete sites from the NPL. In accordance with 40 CFR 300.425.(e), sites may be deleted from the NPL where no further response is appropriate.

Date of Government Version: 03/26/2015	Source: EPA
Date Data Arrived at EDR: 04/08/2015	Telephone: N/A
Date Made Active in Reports: 06/22/2015	Last EDR Contact: 07/09/2015
Number of Days to Update: 75	Next Scheduled EDR Contact: 10/19/2015
	Data Release Frequency: Quarterly

Federal CERCLIS list

FEDERAL FACILITY: Federal Facility Site Information listing

A listing of National Priority List (NPL) and Base Realignment and Closure (BRAC) sites found in the Comprehensive Environmental Response, Compensation and Liability Information System (CERCLIS) Database where EPA Federal Facilities Restoration and Reuse Office is involved in cleanup activities.

Date of Government Version: 03/26/2015	Source: Environmental Protection Agency
Date Data Arrived at EDR: 04/08/2015	Telephone: 703-603-8704
Date Made Active in Reports: 06/11/2015	Last EDR Contact: 07/10/2015
Number of Days to Update: 64	Next Scheduled EDR Contact: 10/19/2015
	Data Release Frequency: Varies

CERCLIS: Comprehensive Environmental Response, Compensation, and Liability Information System

CERCLIS contains data on potentially hazardous waste sites that have been reported to the USEPA by states, municipalities, private companies and private persons, pursuant to Section 103 of the Comprehensive Environmental Response, Compensation, and Liability Act (CERCLA). CERCLIS contains sites which are either proposed to or on the National Priorities List (NPL) and sites which are in the screening and assessment phase for possible inclusion on the NPL.

Date of Government Version: 10/25/2013	Source: EPA
Date Data Arrived at EDR: 11/11/2013	Telephone: 703-412-9810
Date Made Active in Reports: 02/13/2014	Last EDR Contact: 05/29/2015
Number of Days to Update: 94	Next Scheduled EDR Contact: 09/07/2015
	Data Release Frequency: Quarterly

Federal CERCLIS NFRAP site List

CERCLIS-NFRAP: CERCLIS No Further Remedial Action Planned

Archived sites are sites that have been removed and archived from the inventory of CERCLIS sites. Archived status indicates that, to the best of EPA's knowledge, assessment at a site has been completed and that EPA has determined no further steps will be taken to list this site on the National Priorities List (NPL), unless information indicates this decision was not appropriate or other considerations require a recommendation for listing at a later time. This decision does not necessarily mean that there is no hazard associated with a given site; it only means that, based upon available information, the location is not judged to be a potential NPL site.

Date of Government Version: 10/25/2013	Source: EPA
Date Data Arrived at EDR: 11/11/2013	Telephone: 703-412-9810
Date Made Active in Reports: 02/13/2014	Last EDR Contact: 05/29/2015
Number of Days to Update: 94	Next Scheduled EDR Contact: 09/07/2015
	Data Release Frequency: Quarterly

Federal RCRA CORRACTS facilities list

CORRACTS: Corrective Action Report

CORRACTS identifies hazardous waste handlers with RCRA corrective action activity.

Date of Government Version: 03/10/2015
Date Data Arrived at EDR: 03/31/2015
Date Made Active in Reports: 06/11/2015
Number of Days to Update: 72

Source: EPA
Telephone: 800-424-9346
Last EDR Contact: 06/26/2015
Next Scheduled EDR Contact: 10/12/2015
Data Release Frequency: Quarterly

Federal RCRA non-CORRACTS TSD facilities list

RCRA-TSDF: RCRA - Treatment, Storage and Disposal

RCRAInfo is EPA's comprehensive information system, providing access to data supporting the Resource Conservation and Recovery Act (RCRA) of 1976 and the Hazardous and Solid Waste Amendments (HSWA) of 1984. The database includes selective information on sites which generate, transport, store, treat and/or dispose of hazardous waste as defined by the Resource Conservation and Recovery Act (RCRA). Transporters are individuals or entities that move hazardous waste from the generator offsite to a facility that can recycle, treat, store, or dispose of the waste. TSDFs treat, store, or dispose of the waste.

Date of Government Version: 03/10/2015
Date Data Arrived at EDR: 03/31/2015
Date Made Active in Reports: 06/11/2015
Number of Days to Update: 72

Source: Environmental Protection Agency
Telephone: (415) 495-8895
Last EDR Contact: 06/26/2015
Next Scheduled EDR Contact: 10/12/2015
Data Release Frequency: Quarterly

Federal RCRA generators list

RCRA-LQG: RCRA - Large Quantity Generators

RCRAInfo is EPA's comprehensive information system, providing access to data supporting the Resource Conservation and Recovery Act (RCRA) of 1976 and the Hazardous and Solid Waste Amendments (HSWA) of 1984. The database includes selective information on sites which generate, transport, store, treat and/or dispose of hazardous waste as defined by the Resource Conservation and Recovery Act (RCRA). Large quantity generators (LQGs) generate over 1,000 kilograms (kg) of hazardous waste, or over 1 kg of acutely hazardous waste per month.

Date of Government Version: 03/10/2015
Date Data Arrived at EDR: 03/31/2015
Date Made Active in Reports: 06/11/2015
Number of Days to Update: 72

Source: Environmental Protection Agency
Telephone: (415) 495-8895
Last EDR Contact: 06/26/2015
Next Scheduled EDR Contact: 10/12/2015
Data Release Frequency: Quarterly

RCRA-SQG: RCRA - Small Quantity Generators

RCRAInfo is EPA's comprehensive information system, providing access to data supporting the Resource Conservation and Recovery Act (RCRA) of 1976 and the Hazardous and Solid Waste Amendments (HSWA) of 1984. The database includes selective information on sites which generate, transport, store, treat and/or dispose of hazardous waste as defined by the Resource Conservation and Recovery Act (RCRA). Small quantity generators (SQGs) generate between 100 kg and 1,000 kg of hazardous waste per month.

Date of Government Version: 03/10/2015
Date Data Arrived at EDR: 03/31/2015
Date Made Active in Reports: 06/11/2015
Number of Days to Update: 72

Source: Environmental Protection Agency
Telephone: (415) 495-8895
Last EDR Contact: 06/26/2015
Next Scheduled EDR Contact: 10/12/2015
Data Release Frequency: Quarterly

RCRA-CESQG: RCRA - Conditionally Exempt Small Quantity Generators

RCRAInfo is EPA's comprehensive information system, providing access to data supporting the Resource Conservation and Recovery Act (RCRA) of 1976 and the Hazardous and Solid Waste Amendments (HSWA) of 1984. The database includes selective information on sites which generate, transport, store, treat and/or dispose of hazardous waste as defined by the Resource Conservation and Recovery Act (RCRA). Conditionally exempt small quantity generators (CESQGs) generate less than 100 kg of hazardous waste, or less than 1 kg of acutely hazardous waste per month.

Date of Government Version: 03/10/2015
Date Data Arrived at EDR: 03/31/2015
Date Made Active in Reports: 06/11/2015
Number of Days to Update: 72

Source: Environmental Protection Agency
Telephone: (415) 495-8895
Last EDR Contact: 06/26/2015
Next Scheduled EDR Contact: 10/12/2015
Data Release Frequency: Varies

Federal institutional controls / engineering controls registries

LUCIS: Land Use Control Information System

LUCIS contains records of land use control information pertaining to the former Navy Base Realignment and Closure properties.

Date of Government Version: 05/28/2015
Date Data Arrived at EDR: 05/29/2015
Date Made Active in Reports: 06/11/2015
Number of Days to Update: 13

Source: Department of the Navy
Telephone: 843-820-7326
Last EDR Contact: 08/12/2015
Next Scheduled EDR Contact: 11/30/2015
Data Release Frequency: Varies

US ENG CONTROLS: Engineering Controls Sites List

A listing of sites with engineering controls in place. Engineering controls include various forms of caps, building foundations, liners, and treatment methods to create pathway elimination for regulated substances to enter environmental media or effect human health.

Date of Government Version: 06/09/2015
Date Data Arrived at EDR: 06/26/2015
Date Made Active in Reports: 09/02/2015
Number of Days to Update: 68

Source: Environmental Protection Agency
Telephone: 703-603-0695
Last EDR Contact: 08/31/2015
Next Scheduled EDR Contact: 12/14/2015
Data Release Frequency: Varies

US INST CONTROL: Sites with Institutional Controls

A listing of sites with institutional controls in place. Institutional controls include administrative measures, such as groundwater use restrictions, construction restrictions, property use restrictions, and post remediation care requirements intended to prevent exposure to contaminants remaining on site. Deed restrictions are generally required as part of the institutional controls.

Date of Government Version: 06/09/2015
Date Data Arrived at EDR: 06/26/2015
Date Made Active in Reports: 09/02/2015
Number of Days to Update: 68

Source: Environmental Protection Agency
Telephone: 703-603-0695
Last EDR Contact: 08/31/2015
Next Scheduled EDR Contact: 12/14/2015
Data Release Frequency: Varies

Federal ERNS list

ERNS: Emergency Response Notification System

Emergency Response Notification System. ERNS records and stores information on reported releases of oil and hazardous substances.

Date of Government Version: 03/30/2015
Date Data Arrived at EDR: 03/31/2015
Date Made Active in Reports: 06/02/2015
Number of Days to Update: 63

Source: National Response Center, United States Coast Guard
Telephone: 202-267-2180
Last EDR Contact: 06/26/2015
Next Scheduled EDR Contact: 10/12/2015
Data Release Frequency: Annually

State- and tribal - equivalent NPL

AZ NPL: NPL Detail Listing

Detailed site information for NPL sites from the Arizona Department of Environmental Quality.

Date of Government Version: 03/31/2015
Date Data Arrived at EDR: 05/26/2015
Date Made Active in Reports: 06/04/2015
Number of Days to Update: 9

Source: Department of Environmental Quality
Telephone: 602-771-4609
Last EDR Contact: 05/21/2015
Next Scheduled EDR Contact: 09/07/2015
Data Release Frequency: Varies

WQARF: Water Quality Assurance Revolving Fund Sites

Sites which may have an actual or potential impact upon the waters of the state, cause by hazardous substances. The WQARF program provides matching funds to political subdivisions and other state agencies for clean-up activities.

Date of Government Version: 03/31/2015
Date Data Arrived at EDR: 05/28/2015
Date Made Active in Reports: 06/04/2015
Number of Days to Update: 7

Source: Department of Environmental Quality
Telephone: 602-771-4360
Last EDR Contact: 05/21/2015
Next Scheduled EDR Contact: 09/07/2015
Data Release Frequency: Annually

State- and tribal - equivalent CERCLIS

SPL: Superfund Program List
The list is representative of the sites and potential sites within the jurisdiction of the Superfund Program Section. It is comprised of the following elements: 1) Water Quality Assurance Revolving Fund Registry Sites; 2) Potential WQARF Registry sites; 3) NPL sites; and 4) Department of Defense sites requiring SPS oversight.

Date of Government Version: 08/25/2004
Date Data Arrived at EDR: 12/03/2004
Date Made Active in Reports: 01/25/2005
Number of Days to Update: 53

Source: Department of Environmental Quality
Telephone: 602-771-4360
Last EDR Contact: 07/28/2015
Next Scheduled EDR Contact: 11/16/2015
Data Release Frequency: Semi-Annually

SHWS: ZipAcids List
The ACIDS list consists of more than 750 locations subject to investigation under the State Water Quality Assurance Revolving Fund (WQARF) and Federal CERCLA programs. The list is no longer updated by the state.

Date of Government Version: 01/03/2000
Date Data Arrived at EDR: 04/11/2000
Date Made Active in Reports: 05/16/2000
Number of Days to Update: 35

Source: Department of Environmental Quality
Telephone: 602-771-4360
Last EDR Contact: 06/17/2015
Next Scheduled EDR Contact: 09/28/2015
Data Release Frequency: No Update Planned

State and tribal landfill and/or solid waste disposal site lists

SWF/LF: Directory of Solid Waste Facilities
Solid Waste Facilities/Landfill Sites. SWF/LF type records typically contain an inventory of solid waste disposal facilities or landfills in a particular state. Depending on the state, these may be active or inactive facilities or open dumps that failed to meet RCRA Subtitle D Section 4004 criteria for solid waste landfills or disposal sites.

Date of Government Version: 03/31/2015
Date Data Arrived at EDR: 06/12/2015
Date Made Active in Reports: 07/07/2015
Number of Days to Update: 25

Source: Department of Environmental Quality
Telephone: 602-771-2300
Last EDR Contact: 06/01/2015
Next Scheduled EDR Contact: 09/14/2015
Data Release Frequency: Annually

State and tribal leaking storage tank lists

LUST: Leaking Underground Storage Tank Listing
Leaking Underground Storage Tank Incident Reports. LUST records contain an inventory of reported leaking underground storage tank incidents. Not all states maintain these records, and the information stored varies by state.

Date of Government Version: 02/03/2015
Date Data Arrived at EDR: 03/09/2015
Date Made Active in Reports: 03/10/2015
Number of Days to Update: 1

Source: Department of Environmental Quality
Telephone: 602-771-4345
Last EDR Contact: 07/13/2015
Next Scheduled EDR Contact: 10/28/2015
Data Release Frequency: Semi-Annually

INDIAN LUST R8: Leaking Underground Storage Tanks on Indian Land
LUSTs on Indian land in Colorado, Montana, North Dakota, South Dakota, Utah and Wyoming.

Date of Government Version: 04/30/2015
Date Data Arrived at EDR: 05/05/2015
Date Made Active in Reports: 06/22/2015
Number of Days to Update: 48

Source: EPA Region 8
Telephone: 303-312-6271
Last EDR Contact: 07/22/2015
Next Scheduled EDR Contact: 11/09/2015
Data Release Frequency: Quarterly

INDIAN LUST R7: Leaking Underground Storage Tanks on Indian Land
LUSTs on Indian land in Iowa, Kansas, and Nebraska

Date of Government Version: 03/30/2015
Date Data Arrived at EDR: 04/28/2015
Date Made Active in Reports: 06/22/2015
Number of Days to Update: 55

Source: EPA Region 7
Telephone: 913-551-7003
Last EDR Contact: 07/22/2015
Next Scheduled EDR Contact: 11/09/2015
Data Release Frequency: Varies

INDIAN LUST R6: Leaking Underground Storage Tanks on Indian Land
LUSTs on Indian land in New Mexico and Oklahoma.

Date of Government Version: 03/17/2015
Date Data Arrived at EDR: 05/01/2015
Date Made Active in Reports: 06/22/2015
Number of Days to Update: 52

Source: EPA Region 6
Telephone: 214-665-6597
Last EDR Contact: 07/22/2015
Next Scheduled EDR Contact: 11/09/2015
Data Release Frequency: Varies

INDIAN LUST R10: Leaking Underground Storage Tanks on Indian Land
LUSTs on Indian land in Alaska, Idaho, Oregon and Washington.

Date of Government Version: 02/03/2015
Date Data Arrived at EDR: 02/12/2015
Date Made Active in Reports: 03/13/2015
Number of Days to Update: 29

Source: EPA Region 10
Telephone: 206-553-2857
Last EDR Contact: 07/22/2015
Next Scheduled EDR Contact: 11/09/2015
Data Release Frequency: Quarterly

INDIAN LUST R1: Leaking Underground Storage Tanks on Indian Land
A listing of leaking underground storage tank locations on Indian Land.

Date of Government Version: 02/03/2015
Date Data Arrived at EDR: 04/30/2015
Date Made Active in Reports: 06/22/2015
Number of Days to Update: 53

Source: EPA Region 1
Telephone: 617-918-1313
Last EDR Contact: 07/31/2015
Next Scheduled EDR Contact: 11/09/2015
Data Release Frequency: Varies

INDIAN LUST R9: Leaking Underground Storage Tanks on Indian Land
LUSTs on Indian land in Arizona, California, New Mexico and Nevada

Date of Government Version: 01/08/2015
Date Data Arrived at EDR: 01/08/2015
Date Made Active in Reports: 02/09/2015
Number of Days to Update: 32

Source: Environmental Protection Agency
Telephone: 415-972-3372
Last EDR Contact: 07/31/2015
Next Scheduled EDR Contact: 11/09/2015
Data Release Frequency: Quarterly

INDIAN LUST R5: Leaking Underground Storage Tanks on Indian Land
Leaking underground storage tanks located on Indian Land in Michigan, Minnesota and Wisconsin.

Date of Government Version: 04/30/2015
Date Data Arrived at EDR: 05/29/2015
Date Made Active in Reports: 06/22/2015
Number of Days to Update: 24

Source: EPA, Region 5
Telephone: 312-886-7439
Last EDR Contact: 07/22/2015
Next Scheduled EDR Contact: 11/09/2015
Data Release Frequency: Varies

INDIAN LUST R4: Leaking Underground Storage Tanks on Indian Land
LUSTs on Indian land in Florida, Mississippi and North Carolina.

Date of Government Version: 09/30/2014
Date Data Arrived at EDR: 03/03/2015
Date Made Active in Reports: 03/13/2015
Number of Days to Update: 10

Source: EPA Region 4
Telephone: 404-562-8677
Last EDR Contact: 07/22/2015
Next Scheduled EDR Contact: 11/09/2015
Data Release Frequency: Semi-Annually

State and tribal registered storage tank lists

FEMA UST: Underground Storage Tank Listing
A listing of all FEMA owned underground storage tanks.

Date of Government Version: 01/01/2010
Date Data Arrived at EDR: 02/16/2010
Date Made Active in Reports: 04/12/2010
Number of Days to Update: 55

Source: FEMA
Telephone: 202-646-5797
Last EDR Contact: 07/10/2015
Next Scheduled EDR Contact: 10/28/2015
Data Release Frequency: Varies

UST: Underground Storage Tank Listing
Registered Underground Storage Tanks. UST's are regulated under Subtitle I of the Resource Conservation and Recovery Act (RCRA) and must be registered with the state department responsible for administering the UST program. Available information varies by state program.

Date of Government Version: 05/19/2015
Date Data Arrived at EDR: 05/22/2015
Date Made Active in Reports: 06/04/2015
Number of Days to Update: 13

Source: Department of Environmental Quality
Telephone: 602-771-4345
Last EDR Contact: 07/13/2015
Next Scheduled EDR Contact: 10/28/2015
Data Release Frequency: Annually

AST: List of Aboveground Storage Tanks
Aboveground storage tanks that the Dept. of Building & Fire Safety have permitted.

Date of Government Version: 07/27/2015
Date Data Arrived at EDR: 07/28/2015
Date Made Active in Reports: 08/03/2015
Number of Days to Update: 6

Source: Department of Building & Fire Safety
Telephone: 602-364-1003
Last EDR Contact: 06/15/2015
Next Scheduled EDR Contact: 09/28/2015
Data Release Frequency: No Update Planned

AST 2: Aboveground Storage Tank Listing
A listing of aboveground storage tank site locations.

Date of Government Version: 07/15/2015
Date Data Arrived at EDR: 07/17/2015
Date Made Active in Reports: 08/03/2015
Number of Days to Update: 17

Source: Department of Environmental Quality
Telephone: 602-771-4380
Last EDR Contact: 06/15/2015
Next Scheduled EDR Contact: 09/28/2015
Data Release Frequency: Varies

INDIAN UST R7: Underground Storage Tanks on Indian Land
The Indian Underground Storage Tank (UST) database provides information about underground storage tanks on Indian land in EPA Region 7 (Iowa, Kansas, Missouri, Nebraska, and 9 Tribal Nations).

Date of Government Version: 09/23/2014
Date Data Arrived at EDR: 11/25/2014
Date Made Active in Reports: 01/29/2015
Number of Days to Update: 65

Source: EPA Region 7
Telephone: 913-551-7003
Last EDR Contact: 07/22/2015
Next Scheduled EDR Contact: 11/09/2015
Data Release Frequency: Varies

INDIAN UST R8: Underground Storage Tanks on Indian Land
The Indian Underground Storage Tank (UST) database provides information about underground storage tanks on Indian land in EPA Region 8 (Colorado, Montana, North Dakota, South Dakota, Utah, Wyoming and 27 Tribal Nations).

Date of Government Version: 04/30/2015
Date Data Arrived at EDR: 05/05/2015
Date Made Active in Reports: 06/22/2015
Number of Days to Update: 48

Source: EPA Region 8
Telephone: 303-312-6137
Last EDR Contact: 07/22/2015
Next Scheduled EDR Contact: 11/09/2015
Data Release Frequency: Quarterly

INDIAN UST R1: Underground Storage Tanks on Indian Land

The Indian Underground Storage Tank (UST) database provides information about underground storage tanks on Indian land in EPA Region 1 (Connecticut, Maine, Massachusetts, New Hampshire, Rhode Island, Vermont and ten Tribal Nations).

Date of Government Version: 02/03/2015
Date Data Arrived at EDR: 04/30/2015
Date Made Active in Reports: 06/22/2015
Number of Days to Update: 53

Source: EPA, Region 1
Telephone: 617-918-1313
Last EDR Contact: 07/31/2015
Next Scheduled EDR Contact: 11/09/2015
Data Release Frequency: Varies

INDIAN UST R6: Underground Storage Tanks on Indian Land

The Indian Underground Storage Tank (UST) database provides information about underground storage tanks on Indian land in EPA Region 6 (Louisiana, Arkansas, Oklahoma, New Mexico, Texas and 65 Tribes).

Date of Government Version: 03/17/2015
Date Data Arrived at EDR: 05/01/2015
Date Made Active in Reports: 06/22/2015
Number of Days to Update: 52

Source: EPA Region 6
Telephone: 214-665-7591
Last EDR Contact: 07/22/2015
Next Scheduled EDR Contact: 11/09/2015
Data Release Frequency: Semi-Annually

INDIAN UST R5: Underground Storage Tanks on Indian Land

The Indian Underground Storage Tank (UST) database provides information about underground storage tanks on Indian land in EPA Region 5 (Michigan, Minnesota and Wisconsin and Tribal Nations).

Date of Government Version: 04/30/2015
Date Data Arrived at EDR: 05/26/2015
Date Made Active in Reports: 06/22/2015
Number of Days to Update: 27

Source: EPA Region 5
Telephone: 312-886-6136
Last EDR Contact: 07/22/2015
Next Scheduled EDR Contact: 11/09/2015
Data Release Frequency: Varies

INDIAN UST R4: Underground Storage Tanks on Indian Land

The Indian Underground Storage Tank (UST) database provides information about underground storage tanks on Indian land in EPA Region 4 (Alabama, Florida, Georgia, Kentucky, Mississippi, North Carolina, South Carolina, Tennessee and Tribal Nations)

Date of Government Version: 09/30/2014
Date Data Arrived at EDR: 03/03/2015
Date Made Active in Reports: 03/13/2015
Number of Days to Update: 10

Source: EPA Region 4
Telephone: 404-562-9424
Last EDR Contact: 07/22/2015
Next Scheduled EDR Contact: 11/09/2015
Data Release Frequency: Semi-Annually

INDIAN UST R10: Underground Storage Tanks on Indian Land

The Indian Underground Storage Tank (UST) database provides information about underground storage tanks on Indian land in EPA Region 10 (Alaska, Idaho, Oregon, Washington, and Tribal Nations).

Date of Government Version: 05/06/2015
Date Data Arrived at EDR: 05/19/2015
Date Made Active in Reports: 06/22/2015
Number of Days to Update: 34

Source: EPA Region 10
Telephone: 206-553-2857
Last EDR Contact: 07/22/2015
Next Scheduled EDR Contact: 11/09/2015
Data Release Frequency: Quarterly

INDIAN UST R9: Underground Storage Tanks on Indian Land

The Indian Underground Storage Tank (UST) database provides information about underground storage tanks on Indian land in EPA Region 9 (Arizona, California, Hawaii, Nevada, the Pacific Islands, and Tribal Nations).

Date of Government Version: 12/14/2014
Date Data Arrived at EDR: 02/13/2015
Date Made Active in Reports: 03/13/2015
Number of Days to Update: 28

Source: EPA Region 9
Telephone: 415-972-3368
Last EDR Contact: 07/31/2015
Next Scheduled EDR Contact: 11/09/2015
Data Release Frequency: Quarterly

State and tribal institutional control / engineering control registries

AZURITE: Remediation and DEUR/VEMUR Tracking System
ADEQ maintains a repository listing sites remediated under programs administered by the department.

Date of Government Version: 06/24/2015
Date Data Arrived at EDR: 06/30/2015
Date Made Active in Reports: 07/07/2015
Number of Days to Update: 7

Source: Department of Environmental Quality
Telephone: 602-771-4397
Last EDR Contact: 06/22/2015
Next Scheduled EDR Contact: 10/05/2015
Data Release Frequency: Quarterly

AUL: DEUR Database
Activity and use limitations include both engineering controls and institutional controls. DEUR and VEMUR sites. DEUR: Declaration of Environmental Use Restriction. A restrictive land use covenant that is required when a property owner elects to use an institutional (i.e., administrative) control or engineering (i.e., physical) control as a means to meet remediation goals. The DEUR runs with and burdens the land, and requires maintenance of any institutional or engineering controls. VEMUR: Voluntary Environmental Mitigation Use Restriction. A restrictive land use covenant that, prior to July 18, 2000, was required when a property owner elected to remediate the property to non-residential uses. Effective July 18, 2000, the DEUR replaced the VEMUR as a restrictive use covenant.

Date of Government Version: 06/24/2015
Date Data Arrived at EDR: 06/30/2015
Date Made Active in Reports: 07/07/2015
Number of Days to Update: 7

Source: Department of Environmental Quality
Telephone: 602-771-4397
Last EDR Contact: 12/17/2015
Next Scheduled EDR Contact: 10/05/2015
Data Release Frequency: Varies

State and tribal voluntary cleanup sites

INDIAN VCP R1: Voluntary Cleanup Priority Listing
A listing of voluntary cleanup priority sites located on Indian Land located in Region 1.

Date of Government Version: 09/29/2014
Date Data Arrived at EDR: 10/01/2014
Date Made Active in Reports: 11/06/2014
Number of Days to Update: 36

Source: EPA, Region 1
Telephone: 617-918-1102
Last EDR Contact: 06/26/2015
Next Scheduled EDR Contact: 10/12/2015
Data Release Frequency: Varies

INDIAN VCP R7: Voluntary Cleanup Priority Lisitng
A listing of voluntary cleanup priority sites located on Indian Land located in Region 7.

Date of Government Version: 03/20/2008
Date Data Arrived at EDR: 04/22/2008
Date Made Active in Reports: 05/19/2008
Number of Days to Update: 27

Source: EPA, Region 7
Telephone: 913-551-7365
Last EDR Contact: 04/20/2009
Next Scheduled EDR Contact: 07/20/2009
Data Release Frequency: Varies

VCP: Voluntary Remediation Program Sites
Sites involved in the Voluntary Remediation Program.

Date of Government Version: 05/06/2015
Date Data Arrived at EDR: 05/08/2015
Date Made Active in Reports: 06/04/2015
Number of Days to Update: 27

Source: Department of Environmental Quality
Telephone: 602-771-4411
Last EDR Contact: 07/06/2015
Next Scheduled EDR Contact: 10/19/2015
Data Release Frequency: Varies

State and tribal Brownfields sites

BROWNFIELDS: Brownfields Tracking System
Information relating to Brownfields sites in Arizona.

Date of Government Version: 05/06/2015
Date Data Arrived at EDR: 05/08/2015
Date Made Active in Reports: 06/04/2015
Number of Days to Update: 27

Source: Department of Environmental Quality
Telephone: 602-771-4401
Last EDR Contact: 07/06/2015
Next Scheduled EDR Contact: 10/19/2015
Data Release Frequency: Varies

ADDITIONAL ENVIRONMENTAL RECORDS

Local Brownfield lists

US BROWNFIELDS: A Listing of Brownfields Sites

Brownfields are real property, the expansion, redevelopment, or reuse of which may be complicated by the presence or potential presence of a hazardous substance, pollutant, or contaminant. Cleaning up and reinvesting in these properties takes development pressures off of undeveloped, open land, and both improves and protects the environment. Assessment, Cleanup and Redevelopment Exchange System (ACRES) stores information reported by EPA Brownfields grant recipients on brownfields properties assessed or cleaned up with grant funding as well as information on Targeted Brownfields Assessments performed by EPA Regions. A listing of ACRES Brownfield sites is obtained from Cleanups in My Community. Cleanups in My Community provides information on Brownfields properties for which information is reported back to EPA, as well as areas served by Brownfields grant programs.

Date of Government Version: 06/22/2015
Date Data Arrived at EDR: 06/24/2015
Date Made Active in Reports: 09/02/2015
Number of Days to Update: 70

Source: Environmental Protection Agency
Telephone: 202-566-2777
Last EDR Contact: 06/24/2015
Next Scheduled EDR Contact: 10/05/2015
Data Release Frequency: Semi-Annually

Local Lists of Landfill / Solid Waste Disposal Sites

SWTIRE: Solid Waste Tire Facilities

A waste tire "facility" means a solid waste facility at which waste tires are stored outdoors on any day.

Date of Government Version: 03/31/2015
Date Data Arrived at EDR: 06/04/2015
Date Made Active in Reports: 07/07/2015
Number of Days to Update: 33

Source: Department of Environmental Quality
Telephone: 602-771-4132
Last EDR Contact: 05/29/2015
Next Scheduled EDR Contact: 09/14/2015
Data Release Frequency: Varies

INDIAN ODI: Report on the Status of Open Dumps on Indian Lands

Location of open dumps on Indian land.

Date of Government Version: 12/31/1998
Date Data Arrived at EDR: 12/03/2007
Date Made Active in Reports: 01/24/2008
Number of Days to Update: 52

Source: Environmental Protection Agency
Telephone: 703-308-8245
Last EDR Contact: 05/01/2015
Next Scheduled EDR Contact: 08/17/2015
Data Release Frequency: Varies

DEBRIS REGION 9: Torres Martinez Reservation Illegal Dump Site Locations

A listing of illegal dump sites location on the Torres Martinez Indian Reservation located in eastern Riverside County and northern Imperial County, California.

Date of Government Version: 01/12/2009
Date Data Arrived at EDR: 05/07/2009
Date Made Active in Reports: 09/21/2009
Number of Days to Update: 137

Source: EPA, Region 9
Telephone: 415-947-4219
Last EDR Contact: 07/22/2015
Next Scheduled EDR Contact: 11/09/2015
Data Release Frequency: No Update Planned

ODI: Open Dump Inventory

An open dump is defined as a disposal facility that does not comply with one or more of the Part 257 or Part 258 Subtitle D Criteria.

Date of Government Version: 06/30/1985
Date Data Arrived at EDR: 08/09/2004
Date Made Active in Reports: 09/17/2004
Number of Days to Update: 39

Source: Environmental Protection Agency
Telephone: 800-424-9346
Last EDR Contact: 06/09/2004
Next Scheduled EDR Contact: N/A
Data Release Frequency: No Update Planned

Local Lists of Hazardous waste / Contaminated Sites

US HIST CDL: National Clandestine Laboratory Register

A listing of clandestine drug lab locations. The U.S. Department of Justice ("the Department") provides this web site as a public service. It contains addresses of some locations where law enforcement agencies reported they found chemicals or other items that indicated the presence of either clandestine drug laboratories or dumpsites. In most cases, the source of the entries is not the Department, and the Department has not verified the entry and does not guarantee its accuracy. Members of the public must verify the accuracy of all entries by, for example, contacting local law enforcement and local health departments.

Date of Government Version: 02/25/2015
Date Data Arrived at EDR: 03/10/2015
Date Made Active in Reports: 03/25/2015
Number of Days to Update: 15

Source: Drug Enforcement Administration
Telephone: 202-307-1000
Last EDR Contact: 05/29/2015
Next Scheduled EDR Contact: 09/14/2015
Data Release Frequency: No Update Planned

CDL: Clandestine Drug Labs

A listing of drug lab seizures in Arizona.

Date of Government Version: 05/28/2015
Date Data Arrived at EDR: 06/26/2015
Date Made Active in Reports: 07/07/2015
Number of Days to Update: 11

Source: Board of Technical Registration
Telephone: 602-364-4931
Last EDR Contact: 06/26/2015
Next Scheduled EDR Contact: 10/12/2015
Data Release Frequency: Varies

US CDL: Clandestine Drug Labs

A listing of clandestine drug lab locations. The U.S. Department of Justice ("the Department") provides this web site as a public service. It contains addresses of some locations where law enforcement agencies reported they found chemicals or other items that indicated the presence of either clandestine drug laboratories or dumpsites. In most cases, the source of the entries is not the Department, and the Department has not verified the entry and does not guarantee its accuracy. Members of the public must verify the accuracy of all entries by, for example, contacting local law enforcement and local health departments.

Date of Government Version: 02/25/2015
Date Data Arrived at EDR: 03/10/2015
Date Made Active in Reports: 03/25/2015
Number of Days to Update: 15

Source: Drug Enforcement Administration
Telephone: 202-307-1000
Last EDR Contact: 05/29/2015
Next Scheduled EDR Contact: 09/14/2015
Data Release Frequency: Quarterly

Local Land Records

LIENS 2: CERCLA Lien Information

A Federal CERCLA ('Superfund') lien can exist by operation of law at any site or property at which EPA has spent Superfund monies. These monies are spent to investigate and address releases and threatened releases of contamination. CERCLIS provides information as to the identity of these sites and properties.

Date of Government Version: 02/18/2014
Date Data Arrived at EDR: 03/18/2014
Date Made Active in Reports: 04/24/2014
Number of Days to Update: 37

Source: Environmental Protection Agency
Telephone: 202-564-6023
Last EDR Contact: 07/22/2015
Next Scheduled EDR Contact: 11/09/2015
Data Release Frequency: Varies

Records of Emergency Release Reports

HMIRS: Hazardous Materials Information Reporting System
Hazardous Materials Incident Report System. HMIRS contains hazardous material spill incidents reported to DOT.

Date of Government Version: 06/24/2015
Date Data Arrived at EDR: 06/26/2015
Date Made Active in Reports: 09/02/2015
Number of Days to Update: 68

Source: U.S. Department of Transportation
Telephone: 202-366-4555
Last EDR Contact: 06/26/2015
Next Scheduled EDR Contact: 10/12/2015
Data Release Frequency: Annually

SPILLS: Hazardous Material Logbook
Chemical spills and incidents referred to the Emergency Response Unit.

Date of Government Version: 11/15/2001
Date Data Arrived at EDR: 06/28/2007
Date Made Active in Reports: 07/24/2007
Number of Days to Update: 26

Source: Department of Environmental Quality
Telephone: 602-771-4153
Last EDR Contact: 06/01/2015
Next Scheduled EDR Contact: 09/14/2015
Data Release Frequency: Varies

SPILLS 90: SPILLS90 data from FirstSearch
Spills 90 includes those spill and release records available exclusively from FirstSearch databases. Typically, they may include chemical, oil and/or hazardous substance spills recorded after 1990. Duplicate records that are already included in EDR incident and release records are not included in Spills 90.

Date of Government Version: 12/11/2001
Date Data Arrived at EDR: 01/03/2013
Date Made Active in Reports: 02/11/2013
Number of Days to Update: 39

Source: FirstSearch
Telephone: N/A
Last EDR Contact: 01/03/2013
Next Scheduled EDR Contact: N/A
Data Release Frequency: No Update Planned

Other Ascertainable Records

RCRA NonGen / NLR: RCRA - Non Generators / No Longer Regulated
RCRAInfo is EPA's comprehensive information system, providing access to data supporting the Resource Conservation and Recovery Act (RCRA) of 1976 and the Hazardous and Solid Waste Amendments (HSWA) of 1984. The database includes selective information on sites which generate, transport, store, treat and/or dispose of hazardous waste as defined by the Resource Conservation and Recovery Act (RCRA). Non-Generators do not presently generate hazardous waste.

Date of Government Version: 03/10/2015
Date Data Arrived at EDR: 03/31/2015
Date Made Active in Reports: 06/11/2015
Number of Days to Update: 72

Source: Environmental Protection Agency
Telephone: (415) 495-8895
Last EDR Contact: 06/26/2015
Next Scheduled EDR Contact: 10/12/2015
Data Release Frequency: Varies

FUDS: Formerly Used Defense Sites
The listing includes locations of Formerly Used Defense Sites properties where the US Army Corps of Engineers is actively working or will take necessary cleanup actions.

Date of Government Version: 06/06/2014
Date Data Arrived at EDR: 09/10/2014
Date Made Active in Reports: 09/18/2014
Number of Days to Update: 8

Source: U.S. Army Corps of Engineers
Telephone: 202-528-4285
Last EDR Contact: 07/08/2015
Next Scheduled EDR Contact: 09/21/2015
Data Release Frequency: Varies

DOD: Department of Defense Sites
This data set consists of federally owned or administered lands, administered by the Department of Defense, that have any area equal to or greater than 640 acres of the United States, Puerto Rico, and the U.S. Virgin Islands.

Date of Government Version: 12/31/2005
Date Data Arrived at EDR: 11/10/2006
Date Made Active in Reports: 01/11/2007
Number of Days to Update: 62

Source: USGS
Telephone: 888-275-8747
Last EDR Contact: 07/14/2015
Next Scheduled EDR Contact: 10/28/2015
Data Release Frequency: Semi-Annually

FEDLAND: Federal and Indian Lands

Federally and Indian administrated lands of the United States. Lands included are administrated by: Army Corps of Engineers, Bureau of Reclamation, National Wild and Scenic River, National Wildlife Refuge, Public Domain Land, Wilderness, Wilderness Study Area, Wildlife Management Area, Bureau of Indian Affairs, Bureau of Land Management, Department of Justice, Forest Service, Fish and Wildlife Service, National Park Service.

Date of Government Version: 12/31/2005
Date Data Arrived at EDR: 02/06/2006
Date Made Active in Reports: 01/11/2007
Number of Days to Update: 339

Source: U.S. Geological Survey
Telephone: 888-275-8747
Last EDR Contact: 07/14/2015
Next Scheduled EDR Contact: 10/28/2015
Data Release Frequency: N/A

SCRD DRYCLEANERS: State Coalition for Remediation of Drycleaners Listing

The State Coalition for Remediation of Drycleaners was established in 1998, with support from the U.S. EPA Office of Superfund Remediation and Technology Innovation. It is comprised of representatives of states with established drycleaner remediation programs. Currently the member states are Alabama, Connecticut, Florida, Illinois, Kansas, Minnesota, Missouri, North Carolina, Oregon, South Carolina, Tennessee, Texas, and Wisconsin.

Date of Government Version: 03/07/2011
Date Data Arrived at EDR: 03/09/2011
Date Made Active in Reports: 05/02/2011
Number of Days to Update: 54

Source: Environmental Protection Agency
Telephone: 615-532-8599
Last EDR Contact: 05/21/2015
Next Scheduled EDR Contact: 08/31/2015
Data Release Frequency: Varies

US FIN ASSUR: Financial Assurance Information

All owners and operators of facilities that treat, store, or dispose of hazardous waste are required to provide proof that they will have sufficient funds to pay for the clean up, closure, and post-closure care of their facilities.

Date of Government Version: 03/09/2015
Date Data Arrived at EDR: 03/10/2015
Date Made Active in Reports: 03/25/2015
Number of Days to Update: 15

Source: Environmental Protection Agency
Telephone: 202-566-1917
Last EDR Contact: 08/12/2015
Next Scheduled EDR Contact: 11/30/2015
Data Release Frequency: Quarterly

EPA WATCH LIST: EPA WATCH LIST

EPA maintains a "Watch List" to facilitate dialogue between EPA, state and local environmental agencies on enforcement matters relating to facilities with alleged violations identified as either significant or high priority. Being on the Watch List does not mean that the facility has actually violated the law only that an investigation by EPA or a state or local environmental agency has led those organizations to allege that an unproven violation has in fact occurred. Being on the Watch List does not represent a higher level of concern regarding the alleged violations that were detected, but instead indicates cases requiring additional dialogue between EPA, state and local agencies - primarily because of the length of time the alleged violation has gone unaddressed or unresolved.

Date of Government Version: 08/30/2013
Date Data Arrived at EDR: 03/21/2014
Date Made Active in Reports: 06/17/2014
Number of Days to Update: 88

Source: Environmental Protection Agency
Telephone: 617-520-3000
Last EDR Contact: 08/04/2015
Next Scheduled EDR Contact: 11/23/2015
Data Release Frequency: Quarterly

2020 COR ACTION: 2020 Corrective Action Program List

The EPA has set ambitious goals for the RCRA Corrective Action program by creating the 2020 Corrective Action Universe. This RCRA cleanup baseline includes facilities expected to need corrective action. The 2020 universe contains a wide variety of sites. Some properties are heavily contaminated while others were contaminated but have since been cleaned up. Still others have not been fully investigated yet, and may require little or no remediation. Inclusion in the 2020 Universe does not necessarily imply failure on the part of a facility to meet its RCRA obligations.

Date of Government Version: 04/22/2013
Date Data Arrived at EDR: 03/03/2015
Date Made Active in Reports: 03/09/2015
Number of Days to Update: 6

Source: Environmental Protection Agency
Telephone: 703-308-4044
Last EDR Contact: 05/14/2015
Next Scheduled EDR Contact: 08/24/2015
Data Release Frequency: Varies

TSCA: Toxic Substances Control Act

Toxic Substances Control Act. TSCA identifies manufacturers and importers of chemical substances included on the TSCA Chemical Substance Inventory list. It includes data on the production volume of these substances by plant site.

Date of Government Version: 12/31/2012
Date Data Arrived at EDR: 01/15/2015
Date Made Active in Reports: 01/29/2015
Number of Days to Update: 14

Source: EPA
Telephone: 202-260-5521
Last EDR Contact: 06/25/2015
Next Scheduled EDR Contact: 10/05/2015
Data Release Frequency: Every 4 Years

TRIS: Toxic Chemical Release Inventory System

Toxic Release Inventory System. TRIS identifies facilities which release toxic chemicals to the air, water and land in reportable quantities under SARA Title III Section 313.

Date of Government Version: 12/31/2013
Date Data Arrived at EDR: 02/12/2015
Date Made Active in Reports: 06/02/2015
Number of Days to Update: 110

Source: EPA
Telephone: 202-566-0250
Last EDR Contact: 01/29/2015
Next Scheduled EDR Contact: 06/08/2015
Data Release Frequency: Annually

SSTS: Section 7 Tracking Systems

Section 7 of the Federal Insecticide, Fungicide and Rodenticide Act, as amended (92 Stat. 829) requires all registered pesticide-producing establishments to submit a report to the Environmental Protection Agency by March 1st each year. Each establishment must report the types and amounts of pesticides, active ingredients and devices being produced, and those having been produced and sold or distributed in the past year.

Date of Government Version: 12/31/2009
Date Data Arrived at EDR: 12/10/2010
Date Made Active in Reports: 02/25/2011
Number of Days to Update: 77

Source: EPA
Telephone: 202-564-4203
Last EDR Contact: 07/22/2015
Next Scheduled EDR Contact: 11/09/2015
Data Release Frequency: Annually

ROD: Records Of Decision

Record of Decision. ROD documents mandate a permanent remedy at an NPL (Superfund) site containing technical and health information to aid in the cleanup.

Date of Government Version: 11/25/2013
Date Data Arrived at EDR: 12/12/2013
Date Made Active in Reports: 02/24/2014
Number of Days to Update: 74

Source: EPA
Telephone: 703-416-0223
Last EDR Contact: 06/12/2015
Next Scheduled EDR Contact: 09/21/2015
Data Release Frequency: Annually

RMP: Risk Management Plans

When Congress passed the Clean Air Act Amendments of 1990, it required EPA to publish regulations and guidance for chemical accident prevention at facilities using extremely hazardous substances. The Risk Management Program Rule (RMP Rule) was written to implement Section 112(r) of these amendments. The rule, which built upon existing industry codes and standards, requires companies of all sizes that use certain flammable and toxic substances to develop a Risk Management Program, which includes a(n): Hazard assessment that details the potential effects of an accidental release, an accident history of the last five years, and an evaluation of worst-case and alternative accidental releases; Prevention program that includes safety precautions and maintenance, monitoring, and employee training measures; and Emergency response program that spells out emergency health care, employee training measures and procedures for informing the public and response agencies (e.g the fire department) should an accident occur.

Date of Government Version: 02/01/2015
Date Data Arrived at EDR: 02/13/2015
Date Made Active in Reports: 03/25/2015
Number of Days to Update: 40

Source: Environmental Protection Agency
Telephone: 202-564-8600
Last EDR Contact: 07/22/2015
Next Scheduled EDR Contact: 11/09/2015
Data Release Frequency: Varies

RAATS: RCRA Administrative Action Tracking System

RCRA Administration Action Tracking System. RAATS contains records based on enforcement actions issued under RCRA pertaining to major violators and includes administrative and civil actions brought by the EPA. For administration actions after September 30, 1995, data entry in the RAATS database was discontinued. EPA will retain a copy of the database for historical records. It was necessary to terminate RAATS because a decrease in agency resources made it impossible to continue to update the information contained in the database.

Date of Government Version: 04/17/1995
Date Data Arrived at EDR: 07/03/1995
Date Made Active in Reports: 08/07/1995
Number of Days to Update: 35

Source: EPA
Telephone: 202-564-4104
Last EDR Contact: 06/02/2008
Next Scheduled EDR Contact: 09/01/2008
Data Release Frequency: No Update Planned

PRP: Potentially Responsible Parties

A listing of verified Potentially Responsible Parties

Date of Government Version: 10/25/2013
Date Data Arrived at EDR: 10/17/2014
Date Made Active in Reports: 10/20/2014
Number of Days to Update: 3

Source: EPA
Telephone: 202-564-6023
Last EDR Contact: 05/14/2015
Next Scheduled EDR Contact: 08/24/2015
Data Release Frequency: Quarterly

PADS: PCB Activity Database System

PCB Activity Database. PADS Identifies generators, transporters, commercial storers and/or brokers and disposers of PCB's who are required to notify the EPA of such activities.

Date of Government Version: 07/01/2014
Date Data Arrived at EDR: 10/15/2014
Date Made Active in Reports: 11/17/2014
Number of Days to Update: 33

Source: EPA
Telephone: 202-566-0500
Last EDR Contact: 07/17/2015
Next Scheduled EDR Contact: 10/28/2015
Data Release Frequency: Annually

ICIS: Integrated Compliance Information System

The Integrated Compliance Information System (ICIS) supports the information needs of the national enforcement and compliance program as well as the unique needs of the National Pollutant Discharge Elimination System (NPDES) program.

Date of Government Version: 01/23/2015
Date Data Arrived at EDR: 02/06/2015
Date Made Active in Reports: 03/09/2015
Number of Days to Update: 31

Source: Environmental Protection Agency
Telephone: 202-564-5088
Last EDR Contact: 07/09/2015
Next Scheduled EDR Contact: 10/28/2015
Data Release Frequency: Quarterly

FTTS: FIFRA/ TSCA Tracking System - FIFRA (Federal Insecticide, Fungicide, & Rodenticide Act)/TSCA (Toxic Substances Control Act)
FTTS tracks administrative cases and pesticide enforcement actions and compliance activities related to FIFRA, TSCA and EPCRA (Emergency Planning and Community Right-to-Know Act). To maintain currency, EDR contacts the Agency on a quarterly basis.

Date of Government Version: 04/09/2009
Date Data Arrived at EDR: 04/16/2009
Date Made Active in Reports: 05/11/2009
Number of Days to Update: 25

Source: EPA/Office of Prevention, Pesticides and Toxic Substances
Telephone: 202-566-1667
Last EDR Contact: 05/20/2015
Next Scheduled EDR Contact: 09/07/2015
Data Release Frequency: Quarterly

FTTS INSP: FIFRA/ TSCA Tracking System - FIFRA (Federal Insecticide, Fungicide, & Rodenticide Act)/TSCA (Toxic Substances Control Act)
A listing of FIFRA/TSCA Tracking System (FTTS) inspections and enforcements.

Date of Government Version: 04/09/2009
Date Data Arrived at EDR: 04/16/2009
Date Made Active in Reports: 05/11/2009
Number of Days to Update: 25

Source: EPA
Telephone: 202-566-1667
Last EDR Contact: 05/20/2015
Next Scheduled EDR Contact: 09/07/2015
Data Release Frequency: Quarterly

MLTS: Material Licensing Tracking System
MLTS is maintained by the Nuclear Regulatory Commission and contains a list of approximately 8,100 sites which possess or use radioactive materials and which are subject to NRC licensing requirements. To maintain currency, EDR contacts the Agency on a quarterly basis.

Date of Government Version: 03/31/2015
Date Data Arrived at EDR: 04/09/2015
Date Made Active in Reports: 06/11/2015
Number of Days to Update: 63

Source: Nuclear Regulatory Commission
Telephone: 301-415-7169
Last EDR Contact: 06/04/2015
Next Scheduled EDR Contact: 09/21/2015
Data Release Frequency: Quarterly

COAL ASH DOE: Steam-Electric Plant Operation Data
A listing of power plants that store ash in surface ponds.

Date of Government Version: 12/31/2005
Date Data Arrived at EDR: 08/07/2009
Date Made Active in Reports: 10/22/2009
Number of Days to Update: 76

Source: Department of Energy
Telephone: 202-586-8719
Last EDR Contact: 07/13/2015
Next Scheduled EDR Contact: 10/28/2015
Data Release Frequency: Varies

COAL ASH EPA: Coal Combustion Residues Surface Impoundments List
A listing of coal combustion residues surface impoundments with high hazard potential ratings.

Date of Government Version: 07/01/2014
Date Data Arrived at EDR: 09/10/2014
Date Made Active in Reports: 10/20/2014
Number of Days to Update: 40

Source: Environmental Protection Agency
Telephone: N/A
Last EDR Contact: 06/12/2015
Next Scheduled EDR Contact: 09/21/2015
Data Release Frequency: Varies

PCB TRANSFORMER: PCB Transformer Registration Database
The database of PCB transformer registrations that includes all PCB registration submittals.

Date of Government Version: 02/01/2011
Date Data Arrived at EDR: 10/19/2011
Date Made Active in Reports: 01/10/2012
Number of Days to Update: 83

Source: Environmental Protection Agency
Telephone: 202-566-0517
Last EDR Contact: 07/31/2015
Next Scheduled EDR Contact: 11/09/2015
Data Release Frequency: Varies

RADINFO: Radiation Information Database
The Radiation Information Database (RADINFO) contains information about facilities that are regulated by U.S. Environmental Protection Agency (EPA) regulations for radiation and radioactivity.

Date of Government Version: 04/07/2015
Date Data Arrived at EDR: 04/09/2015
Date Made Active in Reports: 06/11/2015
Number of Days to Update: 63

Source: Environmental Protection Agency
Telephone: 202-343-9775
Last EDR Contact: 07/09/2015
Next Scheduled EDR Contact: 10/19/2015
Data Release Frequency: Quarterly

HIST FTTS: FIFRA/TSCA Tracking System Administrative Case Listing

A complete administrative case listing from the FIFRA/TSCA Tracking System (FTTS) for all ten EPA regions. The information was obtained from the National Compliance Database (NCDB). NCDB supports the implementation of FIFRA (Federal Insecticide, Fungicide, and Rodenticide Act) and TSCA (Toxic Substances Control Act). Some EPA regions are now closing out records. Because of that, and the fact that some EPA regions are not providing EPA Headquarters with updated records, it was decided to create a HIST FTTS database. It included records that may not be included in the newer FTTS database updates. This database is no longer updated.

Date of Government Version: 10/19/2006
Date Data Arrived at EDR: 03/01/2007
Date Made Active in Reports: 04/10/2007
Number of Days to Update: 40

Source: Environmental Protection Agency
Telephone: 202-564-2501
Last EDR Contact: 12/17/2007
Next Scheduled EDR Contact: 03/17/2008
Data Release Frequency: No Update Planned

HIST FTTS INSP: FIFRA/TSCA Tracking System Inspection & Enforcement Case Listing

A complete inspection and enforcement case listing from the FIFRA/TSCA Tracking System (FTTS) for all ten EPA regions. The information was obtained from the National Compliance Database (NCDB). NCDB supports the implementation of FIFRA (Federal Insecticide, Fungicide, and Rodenticide Act) and TSCA (Toxic Substances Control Act). Some EPA regions are now closing out records. Because of that, and the fact that some EPA regions are not providing EPA Headquarters with updated records, it was decided to create a HIST FTTS database. It included records that may not be included in the newer FTTS database updates. This database is no longer updated.

Date of Government Version: 10/19/2006
Date Data Arrived at EDR: 03/01/2007
Date Made Active in Reports: 04/10/2007
Number of Days to Update: 40

Source: Environmental Protection Agency
Telephone: 202-564-2501
Last EDR Contact: 12/17/2008
Next Scheduled EDR Contact: 03/17/2008
Data Release Frequency: No Update Planned

DOT OPS: Incident and Accident Data

Department of Transporation, Office of Pipeline Safety Incident and Accident data.

Date of Government Version: 07/31/2012
Date Data Arrived at EDR: 08/07/2012
Date Made Active in Reports: 09/18/2012
Number of Days to Update: 42

Source: Department of Transporation, Office of Pipeline Safety
Telephone: 202-366-4595
Last EDR Contact: 08/04/2015
Next Scheduled EDR Contact: 11/16/2015
Data Release Frequency: Varies

CONSENT: Superfund (CERCLA) Consent Decrees

Major legal settlements that establish responsibility and standards for cleanup at NPL (Superfund) sites. Released periodically by United States District Courts after settlement by parties to litigation matters.

Date of Government Version: 12/31/2014
Date Data Arrived at EDR: 04/17/2015
Date Made Active in Reports: 06/02/2015
Number of Days to Update: 46

Source: Department of Justice, Consent Decree Library
Telephone: Varies
Last EDR Contact: 06/22/2015
Next Scheduled EDR Contact: 10/12/2015
Data Release Frequency: Varies

BRS: Biennial Reporting System

The Biennial Reporting System is a national system administered by the EPA that collects data on the generation and management of hazardous waste. BRS captures detailed data from two groups: Large Quantity Generators (LQG) and Treatment, Storage, and Disposal Facilities.

Date of Government Version: 12/31/2011
Date Data Arrived at EDR: 02/26/2013
Date Made Active in Reports: 04/19/2013
Number of Days to Update: 52

Source: EPA/NTIS
Telephone: 800-424-9346
Last EDR Contact: 05/29/2015
Next Scheduled EDR Contact: 09/07/2015
Data Release Frequency: Biennially

INDIAN RESERV: Indian Reservations

This map layer portrays Indian administered lands of the United States that have any area equal to or greater than 640 acres.

Date of Government Version: 12/31/2005
Date Data Arrived at EDR: 12/08/2006
Date Made Active in Reports: 01/11/2007
Number of Days to Update: 34

Source: USGS
Telephone: 202-208-3710
Last EDR Contact: 07/14/2015
Next Scheduled EDR Contact: 10/28/2015
Data Release Frequency: Semi-Annually

UMTRA: Uranium Mill Tailings Sites

Uranium ore was mined by private companies for federal government use in national defense programs. When the mills shut down, large piles of the sand-like material (mill tailings) remain after uranium has been extracted from the ore. Levels of human exposure to radioactive materials from the piles are low; however, in some cases tailings were used as construction materials before the potential health hazards of the tailings were recognized.

Date of Government Version: 09/14/2010
Date Data Arrived at EDR: 10/07/2011
Date Made Active in Reports: 03/01/2012
Number of Days to Update: 146

Source: Department of Energy
Telephone: 505-845-0011
Last EDR Contact: 05/26/2015
Next Scheduled EDR Contact: 09/07/2015
Data Release Frequency: Varies

LEAD SMELTER 1: Lead Smelter Sites

A listing of former lead smelter site locations.

Date of Government Version: 11/25/2014
Date Data Arrived at EDR: 11/26/2014
Date Made Active in Reports: 01/29/2015
Number of Days to Update: 64

Source: Environmental Protection Agency
Telephone: 703-603-8787
Last EDR Contact: 07/07/2015
Next Scheduled EDR Contact: 10/19/2015
Data Release Frequency: Varies

LEAD SMELTER 2: Lead Smelter Sites

A list of several hundred sites in the U.S. where secondary lead smelting was done from 1931and 1964. These sites may pose a threat to public health through ingestion or inhalation of contaminated soil or dust

Date of Government Version: 04/05/2001
Date Data Arrived at EDR: 10/27/2010
Date Made Active in Reports: 12/02/2010
Number of Days to Update: 36

Source: American Journal of Public Health
Telephone: 703-305-6451
Last EDR Contact: 12/02/2009
Next Scheduled EDR Contact: N/A
Data Release Frequency: No Update Planned

US AIRS (AFS): Aerometric Information Retrieval System Facility Subsystem (AFS)

The database is a sub-system of Aerometric Information Retrieval System (AIRS). AFS contains compliance data on air pollution point sources regulated by the U.S. EPA and/or state and local air regulatory agencies. This information comes from source reports by various stationary sources of air pollution, such as electric power plants, steel mills, factories, and universities, and provides information about the air pollutants they produce. Action, air program, air program pollutant, and general level plant data. It is used to track emissions and compliance data from industrial plants.

Date of Government Version: 07/22/2015
Date Data Arrived at EDR: 07/24/2015
Date Made Active in Reports: 09/02/2015
Number of Days to Update: 40

Source: EPA
Telephone: 202-564-2496
Last EDR Contact: 06/22/2015
Next Scheduled EDR Contact: 10/05/2015
Data Release Frequency: Annually

US AIRS MINOR: Air Facility System Data

A listing of minor source facilities.

Date of Government Version: 07/22/2015
Date Data Arrived at EDR: 07/24/2015
Date Made Active in Reports: 09/02/2015
Number of Days to Update: 40

Source: EPA
Telephone: 202-564-2496
Last EDR Contact: 06/22/2015
Next Scheduled EDR Contact: 10/22/2015
Data Release Frequency: Annually

GOVERNMENT RECORDS SEARCHED / DATA CURRENCY TRACKING

US MINES: Mines Master Index File

Contains all mine identification numbers issued for mines active or opened since 1971. The data also includes violation information.

Date of Government Version: 05/14/2015
Date Data Arrived at EDR: 06/03/2015
Date Made Active in Reports: 09/02/2015
Number of Days to Update: 91

Source: Department of Labor, Mine Safety and Health Administration
Telephone: 303-231-5959
Last EDR Contact: 09/01/2015
Next Scheduled EDR Contact: 12/14/2015
Data Release Frequency: Semi-Annually

US MINES 2: Ferrous and Nonferrous Metal Mines Database Listing

This map layer includes ferrous (ferrous metal mines are facilities that extract ferrous metals, such as iron ore or molybdenum) and nonferrous (Nonferrous metal mines are facilities that extract nonferrous metals, such as gold, silver, copper, zinc, and lead) metal mines in the United States.

Date of Government Version: 12/05/2005
Date Data Arrived at EDR: 02/29/2008
Date Made Active in Reports: 04/18/2008
Number of Days to Update: 49

Source: USGS
Telephone: 703-648-7709
Last EDR Contact: 06/05/2015
Next Scheduled EDR Contact: 09/14/2015
Data Release Frequency: Varies

US MINES 3: Active Mines & Mineral Plants Database Listing

Active Mines and Mineral Processing Plant operations for commodities monitored by the Minerals Information Team of the USGS.

Date of Government Version: 04/14/2011
Date Data Arrived at EDR: 06/08/2011
Date Made Active in Reports: 09/13/2011
Number of Days to Update: 97

Source: USGS
Telephone: 703-648-7709
Last EDR Contact: 06/05/2015
Next Scheduled EDR Contact: 09/14/2015
Data Release Frequency: Varies

FINDS: Facility Index System/Facility Registry System

Facility Index System. FINDS contains both facility information and 'pointers' to other sources that contain more detail. EDR includes the following FINDS databases in this report: PCS (Permit Compliance System), AIRS (Aerometric Information Retrieval System), DOCKET (Enforcement Docket used to manage and track information on civil judicial enforcement cases for all environmental statutes), FURS (Federal Underground Injection Control), C-DOCKET (Criminal Docket System used to track criminal enforcement actions for all environmental statutes), FFIS (Federal Facilities Information System), STATE (State Environmental Laws and Statutes), and PADS (PCB Activity Data System).

Date of Government Version: 01/18/2015
Date Data Arrived at EDR: 02/27/2015
Date Made Active in Reports: 03/25/2015
Number of Days to Update: 26

Source: EPA
Telephone: (415) 947-8000
Last EDR Contact: 06/10/2015
Next Scheduled EDR Contact: 09/21/2015
Data Release Frequency: Quarterly

AIRS: Arizona Airs Database

Arizona major (has the potential to emit over 100 tons of criteria pollutant) and minor (below 100 tons) sources.

Date of Government Version: 07/24/2015
Date Data Arrived at EDR: 07/27/2015
Date Made Active in Reports: 08/03/2015
Number of Days to Update: 7

Source: Department of Environmental Quality
Telephone: 602-771-2344
Last EDR Contact: 07/06/2015
Next Scheduled EDR Contact: 10/19/2015
Data Release Frequency: Semi-Annually

AQUIFER: Waste Water Treatment Facilities

Waste Water Treatment Facilities with APP (Aquifer Protection Permits.)

Date of Government Version: 06/17/2015
Date Data Arrived at EDR: 06/19/2015
Date Made Active in Reports: 07/07/2015
Number of Days to Update: 18

Source: Department of Environmental Quality
Telephone: 602-771-4623
Last EDR Contact: 05/18/2015
Next Scheduled EDR Contact: 08/31/2015
Data Release Frequency: Semi-Annually

DOD: Department of Defense Sites
These sites are federal facilities that are either being assessed for potential contamination, or have active remediation taking place on them.

Date of Government Version: 03/31/2015
Date Data Arrived at EDR: 05/28/2015
Date Made Active in Reports: 06/04/2015
Number of Days to Update: 7

Source: Department of Environmental Quality
Telephone: 602-771-4360
Last EDR Contact: 05/21/2015
Next Scheduled EDR Contact: 09/07/2015
Data Release Frequency: Annually

DRY WELLS: Drywell Registration
A drywell is a bored, drilled, or driven shaft or hole whose depth is greater than its width and is designed and constructed specifically for the disposal of storm water.

Date of Government Version: 06/17/2015
Date Data Arrived at EDR: 06/19/2015
Date Made Active in Reports: 07/07/2015
Number of Days to Update: 18

Source: Department of Environmental Quality
Telephone: 602-771-4686
Last EDR Contact: 05/26/2015
Next Scheduled EDR Contact: 09/07/2015
Data Release Frequency: Semi-Annually

DRYCLEANERS: Drycleaner Facility Listing
A listing of drycleaner facilities in Arizona.

Date of Government Version: 04/11/2014
Date Data Arrived at EDR: 04/15/2014
Date Made Active in Reports: 05/12/2014
Number of Days to Update: 27

Source: Department of Environmental Quality
Telephone: 602-771-4335
Last EDR Contact: 06/17/2015
Next Scheduled EDR Contact: 10/05/2015
Data Release Frequency: Varies

EMAP: All Places of Interest Listing
A listing of all places of interest to the Department of Environmental Quality, including air, waste and water sites.

Date of Government Version: 07/13/2015
Date Data Arrived at EDR: 07/13/2015
Date Made Active in Reports: 08/12/2015
Number of Days to Update: 30

Source: Department of Environmental Quality
Telephone: 602-771-4380
Last EDR Contact: 06/08/2015
Next Scheduled EDR Contact: 09/21/2015
Data Release Frequency: Varies

Financial Assurance 1: Financial Assurance Information Listing
Financial assurance information for ust sites.

Date of Government Version: 05/18/2015
Date Data Arrived at EDR: 05/21/2015
Date Made Active in Reports: 06/04/2015
Number of Days to Update: 14

Source: Department of Environmental Quality
Telephone: 602-771-4258
Last EDR Contact: 06/22/2015
Next Scheduled EDR Contact: 10/12/2015
Data Release Frequency: Varies

AZ MANIFEST: Manifest Information
Hazardous waste manifest information

Date of Government Version: 12/31/2014
Date Data Arrived at EDR: 07/15/2015
Date Made Active in Reports: 08/03/2015
Number of Days to Update: 19

Source: Department of Environmental Quality
Telephone: N/A
Last EDR Contact: 06/17/2015
Next Scheduled EDR Contact: 10/05/2015
Data Release Frequency: Annually

UIC: Underground Injection Control Wells
Underground injection control wells.

Date of Government Version: 08/02/2012
Date Data Arrived at EDR: 08/07/2012
Date Made Active in Reports: 08/31/2012
Number of Days to Update: 24

Source: Arizona Geological Survey
Telephone: 520-770-3500
Last EDR Contact: 07/31/2015
Next Scheduled EDR Contact: 11/09/2015
Data Release Frequency: Varies

WWFAC: Waste Water Treatment Facilities
Statewide list of waste water treatment facilities.

Date of Government Version: 07/09/2012
Date Data Arrived at EDR: 07/23/2012
Date Made Active in Reports: 09/06/2012
Number of Days to Update: 45

Source: Department of Environmental Quality
Telephone: 602-771-4623
Last EDR Contact: 07/24/2015
Next Scheduled EDR Contact: 11/09/2015
Data Release Frequency: Varies

EDR HIGH RISK HISTORICAL RECORDS

EDR Exclusive Records

EDR MGP: EDR Proprietary Manufactured Gas Plants
The EDR Proprietary Manufactured Gas Plant Database includes records of coal gas plants (manufactured gas plants) compiled by EDR's researchers. Manufactured gas sites were used in the United States from the 1800's to 1950's to produce a gas that could be distributed and used as fuel. These plants used whale oil, rosin, coal, or a mixture of coal, oil, and water that also produced a significant amount of waste. Many of the byproducts of the gas production, such as coal tar (oily waste containing volatile and non-volatile chemicals), sludges, oils and other compounds are potentially hazardous to human health and the environment. The byproduct from this process was frequently disposed of directly at the plant site and can remain or spread slowly, serving as a continuous source of soil and groundwater contamination.

Date of Government Version: N/A
Date Data Arrived at EDR: N/A
Date Made Active in Reports: N/A
Number of Days to Update: N/A

Source: EDR, Inc.
Telephone: N/A
Last EDR Contact: N/A
Next Scheduled EDR Contact: N/A
Data Release Frequency: No Update Planned

EDR US Hist Auto Stat: EDR Exclusive Historic Gas Stations
EDR has searched selected national collections of business directories and has collected listings of potential gas station/filling station/service station sites that were available to EDR researchers. EDR's review was limited to those categories of sources that might, in EDR's opinion, include gas station/filling station/service station establishments. The categories reviewed included, but were not limited to gas, gas station, gasoline station, filling station, auto, automobile repair, auto service station, service station, etc. This database falls within a category of information EDR classifies as "High Risk Historical Records", or HRHR. EDR's HRHR effort presents unique and sometimes proprietary data about past sites and operations that typically create environmental concerns, but may not show up in current government records searches.

Date of Government Version: N/A
Date Data Arrived at EDR: N/A
Date Made Active in Reports: N/A
Number of Days to Update: N/A

Source: EDR, Inc.
Telephone: N/A
Last EDR Contact: N/A
Next Scheduled EDR Contact: N/A
Data Release Frequency: Varies

EDR US Hist Cleaners: EDR Exclusive Historic Dry Cleaners
EDR has searched selected national collections of business directories and has collected listings of potential dry cleaner sites that were available to EDR researchers. EDR's review was limited to those categories of sources that might, in EDR's opinion, include dry cleaning establishments. The categories reviewed included, but were not limited to dry cleaners, cleaners, laundry, laundromat, cleaning/laundry, wash & dry etc. This database falls within a category of information EDR classifies as "High Risk Historical Records", or HRHR. EDR's HRHR effort presents unique and sometimes proprietary data about past sites and operations that typically create environmental concerns, but may not show up in current government records searches.

Date of Government Version: N/A
Date Data Arrived at EDR: N/A
Date Made Active in Reports: N/A
Number of Days to Update: N/A

Source: EDR, Inc.
Telephone: N/A
Last EDR Contact: N/A
Next Scheduled EDR Contact: N/A
Data Release Frequency: Varies

EDR RECOVERED GOVERNMENT ARCHIVES

Exclusive Recovered Govt. Archives

RGA HWS: Recovered Government Archive State Hazardous Waste Facilities List
The EDR Recovered Government Archive State Hazardous Waste database provides a list of SHWS incidents derived from historical databases and includes many records that no longer appear in current government lists. Compiled from Records formerly available from the Department of Environmental Quality in Arizona.

Date of Government Version: N/A
Date Data Arrived at EDR: 07/01/2013
Date Made Active in Reports: 01/02/2014
Number of Days to Update: 185

Source: Department of Environmental Quality
Telephone: N/A
Last EDR Contact: 06/01/2012
Next Scheduled EDR Contact: N/A
Data Release Frequency: Varies

RGA LF: Recovered Government Archive Solid Waste Facilities List
The EDR Recovered Government Archive Landfill database provides a list of landfills derived from historical databases and includes many records that no longer appear in current government lists. Compiled from Records formerly available from the Department of Environmental Quality in Arizona.

Date of Government Version: N/A
Date Data Arrived at EDR: 07/01/2013
Date Made Active in Reports: 01/15/2014
Number of Days to Update: 198

Source: Department of Environmental Quality
Telephone: N/A
Last EDR Contact: 06/01/2012
Next Scheduled EDR Contact: N/A
Data Release Frequency: Varies

RGA LUST: Recovered Government Archive Leaking Underground Storage Tank
The EDR Recovered Government Archive Leaking Underground Storage Tank database provides a list of LUST incidents derived from historical databases and includes many records that no longer appear in current government lists. Compiled from Records formerly available from the Department of Environmental Quality in Arizona.

Date of Government Version: N/A
Date Data Arrived at EDR: 07/01/2013
Date Made Active in Reports: 01/02/2014
Number of Days to Update: 185

Source: Department of Environmental Quality
Telephone: N/A
Last EDR Contact: 06/01/2012
Next Scheduled EDR Contact: N/A
Data Release Frequency: Varies

OTHER DATABASE(S)

Depending on the geographic area covered by this report, the data provided in these specialty databases may or may not be complete. For example, the existence of wetlands information data in a specific report does not mean that all wetlands in the area covered by the report are included. Moreover, the absence of any reported wetlands information does not necessarily mean that wetlands do not exist in the area covered by the report.

CT MANIFEST: Hazardous Waste Manifest Data
Facility and manifest data. Manifest is a document that lists and tracks hazardous waste from the generator through transporters to a tsd facility.

Date of Government Version: 07/30/2013
Date Data Arrived at EDR: 08/19/2013
Date Made Active in Reports: 10/03/2013
Number of Days to Update: 45

Source: Department of Energy & Environmental Protection
Telephone: 860-424-3375
Last EDR Contact: 05/18/2015
Next Scheduled EDR Contact: 08/31/2015
Data Release Frequency: No Update Planned

NY MANIFEST: Facility and Manifest Data
Manifest is a document that lists and tracks hazardous waste from the generator through transporters to a TSD facility.

Date of Government Version: 08/01/2015
Date Data Arrived at EDR: 08/06/2015
Date Made Active in Reports: 08/24/2015
Number of Days to Update: 18

Source: Department of Environmental Conservation
Telephone: 518-402-8651
Last EDR Contact: 08/06/2015
Next Scheduled EDR Contact: 11/16/2015
Data Release Frequency: Annually

RI MANIFEST: Manifest information
Hazardous waste manifest information

Date of Government Version: 12/31/2013
Date Data Arrived at EDR: 06/19/2015
Date Made Active in Reports: 07/15/2015
Number of Days to Update: 26

Source: Department of Environmental Management
Telephone: 401-222-2797
Last EDR Contact: 05/26/2015
Next Scheduled EDR Contact: 09/07/2015
Data Release Frequency: Annually

WI MANIFEST: Manifest Information
Hazardous waste manifest information.

Date of Government Version: 12/31/2014
Date Data Arrived at EDR: 03/19/2015
Date Made Active in Reports: 04/07/2015
Number of Days to Update: 19

Source: Department of Natural Resources
Telephone: N/A
Last EDR Contact: 06/11/2015
Next Scheduled EDR Contact: 09/28/2015
Data Release Frequency: Annually

Oil/Gas Pipelines
Source: PennWell Corporation
Telephone: 281-546-1505
Petroleum Bundle (Crude Oil, Refined Products, Petrochemicals, Gas Liquids (LPG/NGL), and Specialty Gases (Miscellaneous)) N = Natural Gas Bundle (Natural Gas, Gas Liquids (LPG/NGL), and Specialty Gases (Miscellaneous)). This map includes information copyrighted by PennWell Corporation. This information is provided on a best effort basis and PennWell Corporation does not guarantee its accuracy nor warrant its fitness for any particular purpose. Such information has been reprinted with the permission of PennWell.

Electric Power Transmission Line Data
Source: PennWell Corporation
Telephone: 800-823-6277
This map includes information copyrighted by PennWell Corporation. This information is provided on a best effort basis and PennWell Corporation does not guarantee its accuracy nor warrant its fitness for any particular purpose. Such information has been reprinted with the permission of PennWell.

Sensitive Receptors: There are individuals deemed sensitive receptors due to their fragile immune systems and special sensitivity to environmental discharges. These sensitive receptors typically include the elderly, the sick, and children. While the location of all sensitive receptors cannot be determined, EDR indicates those buildings and facilities - schools, daycares, hospitals, medical centers, and nursing homes - where individuals who are sensitive receptors are likely to be located.

AHA Hospitals:
Source: American Hospital Association, Inc.
Telephone: 312-280-5991
The database includes a listing of hospitals based on the American Hospital Association's annual survey of hospitals.

Medical Centers: Provider of Services Listing
Source: Centers for Medicare & Medicaid Services
Telephone: 410-786-3000
A listing of hospitals with Medicare provider number, produced by Centers of Medicare & Medicaid Services, a federal agency within the U.S. Department of Health and Human Services.

Nursing Homes
Source: National Institutes of Health
Telephone: 301-594-6248
Information on Medicare and Medicaid certified nursing homes in the United States.

Public Schools
Source: National Center for Education Statistics
Telephone: 202-502-7300
The National Center for Education Statistics' primary database on elementary and secondary public education in the United States. It is a comprehensive, annual, national statistical database of all public elementary and secondary schools and school districts, which contains data that are comparable across all states.

Private Schools
Source: National Center for Education Statistics
Telephone: 202-502-7300
The National Center for Education Statistics' primary database on private school locations in the United States.

Daycare Centers: Child Care Facilities & Group Homes
Source: Department of Health Services
Telephone: 602-674-4220

Flood Zone Data: This data, available in select counties across the country, was obtained by EDR in 2003 & 2011 from the Federal Emergency Management Agency (FEMA). Data depicts 100-year and 500-year flood zones as defined by FEMA.

NWI: National Wetlands Inventory. This data, available in select counties across the country, was obtained by EDR in 2002, 2005 and 2010 from the U.S. Fish and Wildlife Service.

State Wetlands Data: Riparian Vegetation Associated with Perennial Waters
Source: State Land Department
Telephone: 602-542-4094

Current USGS 7.5 Minute Topographic Map
Source: U.S. Geological Survey

STREET AND ADDRESS INFORMATION

© 2010 Tele Atlas North America, Inc. All rights reserved. This material is proprietary and the subject of copyright protection and other intellectual property rights owned by or licensed to Tele Atlas North America, Inc. The use of this material is subject to the terms of a license agreement. You will be held liable for any unauthorized copying or disclosure of this material.

GEOCHECK ®- PHYSICAL SETTING SOURCE ADDENDUM

TARGET PROPERTY ADDRESS

VALLEY METRO SOUTH CENTRAL OMC EXPANSION
VALLEY METRO SOUTH CENTRAL OMC EXPANSION
TEMPE, AZ 85281

TARGET PROPERTY COORDINATES

Latitude (North):	33.4392 - 33˚ 26’ 21.12’’
Longitude (West):	111.9719 - 111˚ 58’ 18.84’’
Universal Tranverse Mercator:	Zone 12
UTM X (Meters):	409657.9
UTM Y (Meters):	3700208.0
Elevation:	1132 ft. above sea level

USGS TOPOGRAPHIC MAP

Target Property Map:	6718081 TEMPE, AZ
Version Date:	2014

EDR’s GeoCheck Physical Setting Source Addendum is provided to assist the environmental professional in forming an opinion about the impact of potential contaminant migration.

Assessment of the impact of contaminant migration generally has two principal investigative components:

1. Groundwater flow direction, and
2. Groundwater flow velocity.

Groundwater flow direction may be impacted by surface topography, hydrology, hydrogeology, characteristics of the soil, and nearby wells. Groundwater flow velocity is generally impacted by the nature of the geologic strata.

GEOCHECK® - PHYSICAL SETTING SOURCE SUMMARY

GROUNDWATER FLOW DIRECTION INFORMATION

Groundwater flow direction for a particular site is best determined by a qualified environmental professional using site-specific well data. If such data is not reasonably ascertainable, it may be necessary to rely on other sources of information, such as surface topographic information, hydrologic information, hydrogeologic data collected on nearby properties, and regional groundwater flow information (from deep aquifers).

TOPOGRAPHIC INFORMATION

Surface topography may be indicative of the direction of surficial groundwater flow. This information can be used to assist the environmental professional in forming an opinion about the impact of nearby contaminated properties or, should contamination exist on the target property, what downgradient sites might be impacted.

TARGET PROPERTY TOPOGRAPHY

General Topographic Gradient: General South

SURROUNDING TOPOGRAPHY: ELEVATION PROFILES

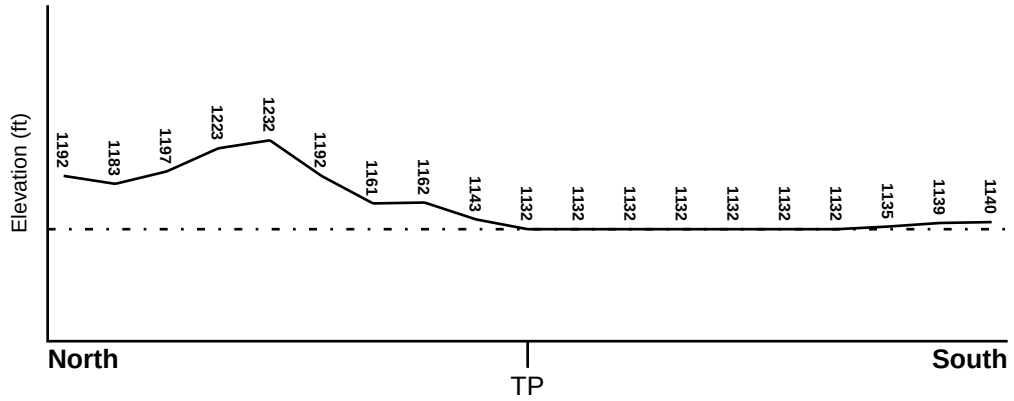

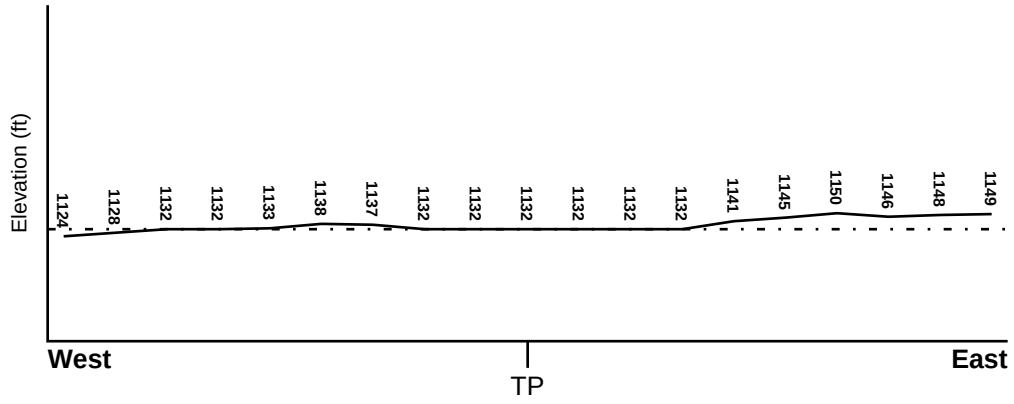

Target Property Elevation: 1132 ft.

0 1/2 1 Miles

Source: Topography has been determined from the USGS 7.5' Digital Elevation Model and should be evaluated on a relative (not an absolute) basis. Relative elevation information between sites of close proximity should be field verified.

GEOCHECK® - PHYSICAL SETTING SOURCE SUMMARY

HYDROLOGIC INFORMATION

Surface water can act as a hydrologic barrier to groundwater flow. Such hydrologic information can be used to assist the environmental professional in forming an opinion about the impact of nearby contaminated properties or, should contamination exist on the target property, what downgradient sites might be impacted.

Refer to the Physical Setting Source Map following this summary for hydrologic information (major waterways and bodies of water).

FEMA FLOOD ZONE

Target Property County	FEMA Flood Electronic Data
MARICOPA, AZ	YES - refer to the Overview Map and Detail Map

Flood Plain Panel at Target Property:	04013C - FEMA DFIRM Flood data
Additional Panels in search area:	Not Reported

NATIONAL WETLAND INVENTORY

NWI Quad at Target Property	NWI Electronic Data Coverage
NOT AVAILABLE	YES - refer to the Overview Map and Detail Map

HYDROGEOLOGIC INFORMATION

Hydrogeologic information obtained by installation of wells on a specific site can often be an indicator of groundwater flow direction in the immediate area. Such hydrogeologic information can be used to assist the environmental professional in forming an opinion about the impact of nearby contaminated properties or, should contamination exist on the target property, what downgradient sites might be impacted.

Site-Specific Hydrogeological Data*:

Search Radius:	1.25 miles
Location Relative to TP:	1 - 2 Miles WNW
Site Name:	COLLINS METAL FINISHING INC
Site EPA ID Number:	AZD050539675
Groundwater Flow Direction:	WSW ON A REGIONAL BASIS.
Inferred Depth to Water:	35 to 40 feet.
Hydraulic Connection:	The site is underlain by 13 feet of sandy clay, 10 feet of clayey sand, and 10 feet of gravelly sand. A weathered granite is present at a depth of 34 feet. Auger refusal occurred at 44 feet.
Sole Source Aquifer:	No information about a sole source aquifer is available
Data Quality:	Information based on site-specific subsurface investigations is documented in the CERCLIS investigation report(s)

AQUIFLOW®

Search Radius: 1.000 Mile.

EDR has developed the AQUIFLOW Information System to provide data on the general direction of groundwater flow at specific points. EDR has reviewed reports submitted by environmental professionals to regulatory authorities at select sites and has extracted the date of the report, groundwater flow direction as determined hydrogeologically, and the depth to water table.

MAP ID	LOCATION FROM TP	GENERAL DIRECTION GROUNDWATER FLOW

* ©1996 Site--specific hydrogeological data gathered by CERCLIS Alerts, Inc., Bainbridge Island, WA. All rights reserved. All of the information and opinions presented are those of the cited EPA report(s), which were completed under a Comprehensive Environmental Response Compensation and Liability Information System (CERCLIS) investigation.

GEOCHECK® - PHYSICAL SETTING SOURCE SUMMARY

MAP ID	LOCATION FROM TP	GENERAL DIRECTION GROUNDWATER FLOW
21	1/2 - 1 Mile South	Not Reported

For additional site information, refer to Physical Setting Source Map Findings.

GEOCHECK® - PHYSICAL SETTING SOURCE SUMMARY

GROUNDWATER FLOW VELOCITY INFORMATION

Groundwater flow velocity information for a particular site is best determined by a qualified environmental professional using site specific geologic and soil strata data. If such data are not reasonably ascertainable, it may be necessary to rely on other sources of information, including geologic age identification, rock stratigraphic unit and soil characteristics data collected on nearby properties and regional soil information. In general, contaminant plumes move more quickly through sandy-gravelly types of soils than silty-clayey types of soils.

GEOLOGIC INFORMATION IN GENERAL AREA OF TARGET PROPERTY

Geologic information can be used by the environmental professional in forming an opinion about the relative speed at which contaminant migration may be occurring.

ROCK STRATIGRAPHIC UNIT

Era:	Cenozoic
System:	Quaternary
Series:	Quaternary
Code:	Q *(decoded above as Era, System & Series)*

GEOLOGIC AGE IDENTIFICATION

Category: Stratifed Sequence

Geologic Age and Rock Stratigraphic Unit Source: P.G. Schruben, R.E. Arndt and W.J. Bawiec, Geology of the Conterminous U.S. at 1:2,500,000 Scale - a digital representation of the 1974 P.B. King and H.M. Beikman Map, USGS Digital Data Series DDS - 11 (1994).

SSURGO SOIL MAP - 4408036.2s



Target Property
SSURGO Soil
Water

0 1/16 1/8 1/4 Miles

N

SITE NAME: Valley Metro South Central OMC Expansion ADDRESS: Valley Metro South Central OMC Expansion Tempe AZ 85281 LAT/LONG: 33.4392 / 111.9719	CLIENT: HDR CONTACT: Matthew Hann INQUIRY #: 4408036.2s DATE: September 10, 2015 6:38 pm

Copyright © 2015 EDR, Inc. © 2010 Tele Atlas Rel. 07/2009.

GEOCHECK® - PHYSICAL SETTING SOURCE SUMMARY

DOMINANT SOIL COMPOSITION IN GENERAL AREA OF TARGET PROPERTY

The U.S. Department of Agriculture's (USDA) Soil Conservation Service (SCS) leads the National Cooperative Soil Survey (NCSS) and is responsible for collecting, storing, maintaining and distributing soil survey information for privately owned lands in the United States. A soil map in a soil survey is a representation of soil patterns in a landscape. The following information is based on Soil Conservation Service SSURGO data.

Soil Map ID: 1

Soil Component Name: ALLUVIAL LAND

Soil Surface Texture:
Hydrologic Group: Not reported

Soil Drainage Class:
Hydric Status: Unknown

Corrosion Potential - Uncoated Steel: Not Reported

Depth to Bedrock Min: > 0 inches

Depth to Watertable Min: > 0 inches

No Layer Information available.

Soil Map ID: 2

Soil Component Name: ROCK LAND

Soil Surface Texture:
Hydrologic Group: Not reported

Soil Drainage Class:
Hydric Status: Unknown

Corrosion Potential - Uncoated Steel: Not Reported

Depth to Bedrock Min: > 0 inches

Depth to Watertable Min: > 0 inches

No Layer Information available.

Soil Map ID: 3

Soil Component Name: VINT

Soil Surface Texture: loamy fine sand

Hydrologic Group: Class B - Moderate infiltration rates. Deep and moderately deep, moderately well and well drained soils with moderately coarse textures.

Soil Drainage Class: Well drained

GEOCHECK® - PHYSICAL SETTING SOURCE SUMMARY

Hydric Status: Unknown

Corrosion Potential - Uncoated Steel: High

Depth to Bedrock Min: > 0 inches

Depth to Watertable Min: > 0 inches

Soil Layer Information							
	Boundary			Classification		Saturated hydraulic conductivity micro m/sec	Soil Reaction (pH)
Layer	Upper	Lower	Soil Texture Class	AASHTO Group	Unified Soil		
1	0 inches	25 inches	loamy fine sand	Not reported	Not reported	Max: 42 Min: 14	Max: 7.8 Min: 7.4
2	25 inches	59 inches	stratified loamy sand to silt loam	Not reported	Not reported	Max: 42 Min: 14	Max: 8.4 Min: 7.9

LOCAL / REGIONAL WATER AGENCY RECORDS

EDR Local/Regional Water Agency records provide water well information to assist the environmental professional in assessing sources that may impact ground water flow direction, and in forming an opinion about the impact of contaminant migration on nearby drinking water wells.

WELL SEARCH DISTANCE INFORMATION

DATABASE	SEARCH DISTANCE (miles)
Federal USGS	0.500
Federal FRDS PWS	Nearest PWS within 0.500 miles
State Database	0.500

FEDERAL USGS WELL INFORMATION

MAP ID	WELL ID	LOCATION FROM TP
No Wells Found		

FEDERAL FRDS PUBLIC WATER SUPPLY SYSTEM INFORMATION

MAP ID	WELL ID	LOCATION FROM TP
No PWS System Found		

Note: PWS System location is not always the same as well location.

GEOCHECK® - PHYSICAL SETTING SOURCE SUMMARY

STATE DATABASE WELL INFORMATION

MAP ID	WELL ID	LOCATION FROM TP
A1	AZ7000000092500	1/8 - 1/4 Mile WNW
A2	AZ7000000092501	1/8 - 1/4 Mile WNW
3	AZ7000000092282	1/8 - 1/4 Mile West
4	AZ7000000092270	1/8 - 1/4 Mile East
5	AZ7000000092592	1/8 - 1/4 Mile NW
6	AZ7000000091896	1/8 - 1/4 Mile SW
B7	AZ7000000092283	1/4 - 1/2 Mile West
B8	AZ7000000092284	1/4 - 1/2 Mile West
9	AZ7000000092906	1/4 - 1/2 Mile NE
C10	AZ7000000093364	1/4 - 1/2 Mile NNE
C11	AZ7000000093363	1/4 - 1/2 Mile NNE
C12	AZ7000000093362	1/4 - 1/2 Mile NNE
C13	AZ7000000093367	1/4 - 1/2 Mile NNE
C14	AZ7000000093366	1/4 - 1/2 Mile NNE
C15	AZ7000000093365	1/4 - 1/2 Mile NNE
16	AZ7000000091903	1/4 - 1/2 Mile WSW
17	AZ7000000092555	1/4 - 1/2 Mile ENE
18	AZ7000000091888	1/4 - 1/2 Mile ESE
D19	AZ7000000091354	1/4 - 1/2 Mile WSW
D20	AZ7000000091355	1/4 - 1/2 Mile WSW

PHYSICAL SETTING SOURCE MAP - 4408036.2s

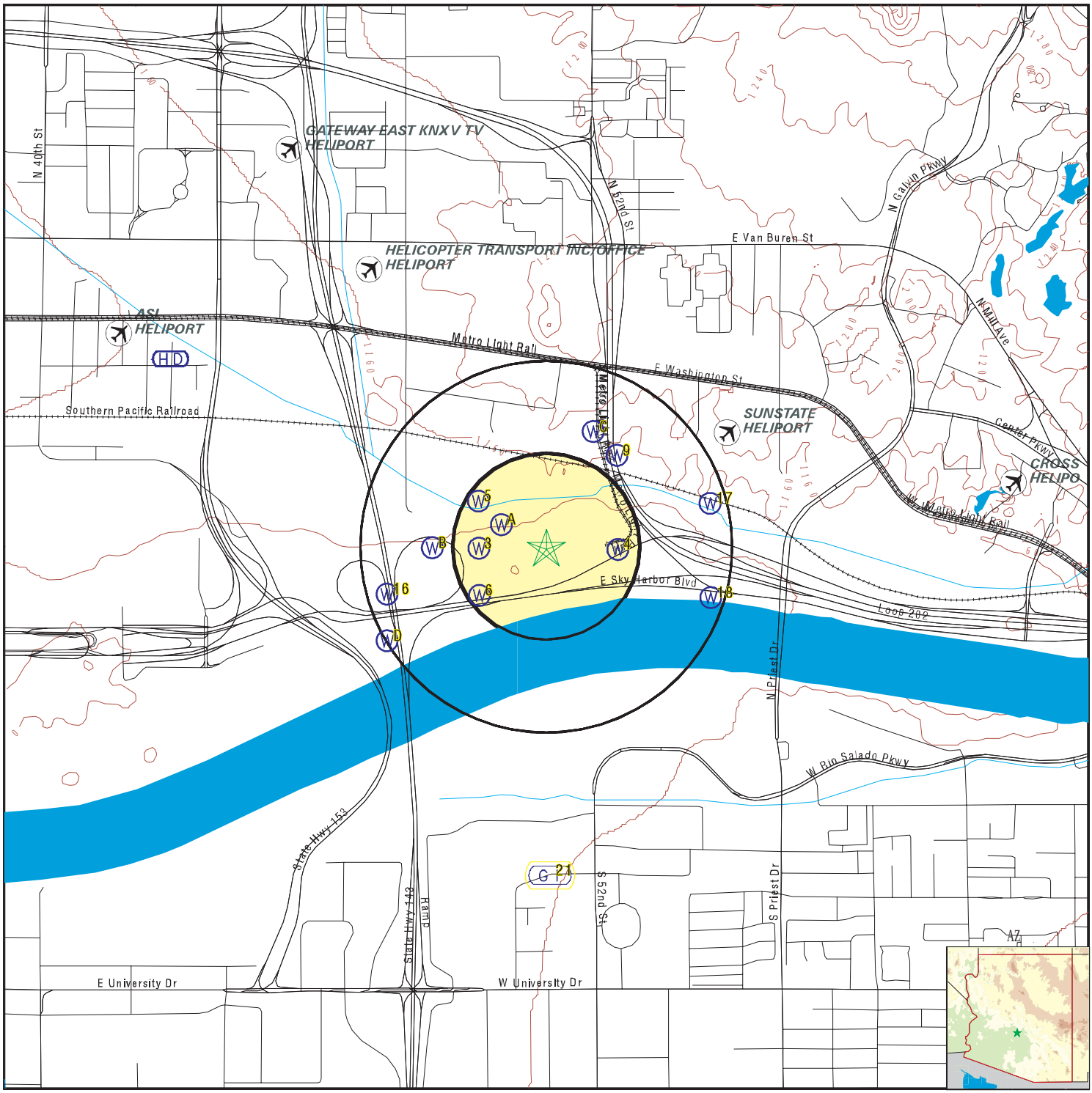

County Boundary
Major Roads
Contour Lines
Airports
Earthquake epicenter, Richter 5 or greater
Water Wells
Public Water Supply Wells
Cluster of Multiple Icons

0 1/4 1/2 1 Miles

Groundwater Flow Direction
Indeterminate Groundwater Flow at Location
Groundwater Flow Varies at Location
Closest Hydrogeological Data
Oil, gas or related wells

N

SITE NAME:	Valley Metro South Central OMC Expansion	CLIENT:	HDR
ADDRESS:	Valley Metro South Central OMC Expansion Tempe AZ 85281	CONTACT:	Matthew Hann
		INQUIRY #:	4408036.2s
LAT/LONG:	33.4392 / 111.9719	DATE:	September 10, 2015 6:38 pm

Copyright © 2015 EDR, Inc. © 2010 Tele Atlas Rel. 07/2009.

Map ID Direction Distance Elevation	Database	EDR ID Number
A1 **WNW** **1/8 - 1/4 Mile** **Higher**	**AZ WELLS**	**AZ7000000092500**

Program:	55	Registry i:	597668
Owner name:	SALT RIVER PROJECT-WATER LOOP		
Rgr pump d:	NO	Welltype:	GEOTECHNICAL
Well type :	OTHER		
Dlic num:	78		
Approved:	3/19/2003 12:00:00 AM	Installed:	7/10/2003 12:00:00 AM
Well depth:	80		
Water leve:	56		
Casing dep:	80		
Casing dia:	10		
Casing typ:	PLASTIC OR PVC		
Pump type:	Not Reported		
Pump power:	Not Reported		
Pumprate:	0		
Testedrate:	0		
Draw down:	0		
Completion:	Not Reported	Drill log:	X
Well cance:	Not Reported	Cadastral:	A01004008C00
County:	MARICOPA	Watershed:	SALT RIVER
Basin name:	PHOENIX AMA	Subbasin n:	WEST SALT RIVER VALLEY
Ama:	PHOENIX	Quad code:	A
Whole town:	1		
Half towns:	0		
Northsouth:	N		
Whole rang:	4		
Half range:	0		
Eastwest:	E		
Section:	8		
Quarter 16:	C	Qacre160di:	SW
Quarter 40:	Not Reported	Qacre40dir:	Not Reported
Quarter 10:	Not Reported	Qacre10dir:	Not Reported
Utm x mete:	409467		
Utm y mete:	3700498		
Applicatio:	3/19/2003 12:00:00 AM	Site id:	AZ7000000092500

A2 **WNW** **1/8 - 1/4 Mile** **Higher**	**AZ WELLS**	**AZ7000000092501**

Program:	55	Registry i:	606669
Owner name:	PAUL C HELMICK CORP,		
Rgr pump d:	NO	Welltype:	NON-EXEMPT
Well type :	NON-EXEMPT		
Dlic num:	0		
Approved:	Not Reported	Installed:	Not Reported
Well depth:	250		
Water leve:	120		
Casing dep:	180		
Casing dia:	8		

Casing typ:	STEEL - PERFORATED OR SLOTTED CASING		
Pump type:	NO PUMP CODE LISTED		
Pump power:	NO POWER CODE LISTED		
Pumprate:	612		
Testedrate:	612		
Draw down:	0		
Completion:	Not Reported	Drill log:	Not Reported
Well cance:	Not Reported	Cadastral:	A01004008C00
County:	MARICOPA	Watershed:	SALT RIVER
Basin name:	PHOENIX AMA	Subbasin n:	WEST SALT RIVER VALLEY
Ama:	PHOENIX	Quad code:	A
Whole town:	1		
Half towns:	0		
Northsouth:	N		
Whole rang:	4		
Half range:	0		
Eastwest:	E		
Section:	8		
Quarter 16:	C	Qacre160di:	SW
Quarter 40:	0	Qacre40dir:	Not Reported
Quarter 10:	0	Qacre10dir:	Not Reported
Utm x mete:	409467		
Utm y mete:	3700498		
Applicatio:	4/21/1982 12:00:00 AM	Site id:	AZ7000000092501

3
West **AZ WELLS** **AZ7000000092282**
1/8 - 1/4 Mile
Higher

Program:	55	Registry i:	909419
Owner name:	ARIZONA DEPARTMENT OF TRANSPORTATION, ATTN: NORM WETZ		
Rgr pump d:	NO	Welltype:	GEOTECHNICAL
Well type :	OTHER		
Dlic num:	498		
Approved:	7/15/2008 2:49:49 PM	Installed:	7/15/2008 12:00:00 AM
Well depth:	75		
Water leve:	18		
Casing dep:	0		
Casing dia:	8		
Casing typ:	Not Reported		
Pump type:	Not Reported		
Pump power:	Not Reported		
Pumprate:	0		
Testedrate:	0		
Draw down:	0		
Completion:	A	Drill log:	X
Well cance:	Y	Cadastral:	A01004008CCA
County:	MARICOPA	Watershed:	SALT RIVER
Basin name:	PHOENIX AMA	Subbasin n:	WEST SALT RIVER VALLEY
Ama:	PHOENIX	Quad code:	A
Whole town:	1		
Half towns:	0		
Northsouth:	N		
Whole rang:	4		
Half range:	0		
Eastwest:	E		
Section:	8		
Quarter 16:	C	Qacre160di:	SW
Quarter 40:	C	Qacre40dir:	SW
Quarter 10:	A	Qacre10dir:	NE

Utm x mete:	409368.7		
Utm y mete:	3700397		
Applicatio:	7/15/2008 2:49:49 PM	Site id:	AZ7000000092282

4
East **AZ WELLS** **AZ7000000092270**
1/8 - 1/4 Mile
Higher

Program:	55	Registry i:	522919
Owner name:	ADOT,		
Rgr pump d:	NO	Welltype:	EXPLORATION
Well type :	OTHER		
Dlic num:	473		
Approved:	Not Reported	Installed:	11/22/1988 12:00:00 AM
Well depth:	40		
Water leve:	0		
Casing dep:	0		
Casing dia:	10		
Casing typ:	NO CASING CODE LISTED		
Pump type:	NO PUMP CODE LISTED		
Pump power:	NO POWER CODE LISTED		
Pumprate:	0		
Testedrate:	0		
Draw down:	0		
Completion:	N	Drill log:	X
Well cance:	Y	Cadastral:	A01004008DCB
County:	MARICOPA	Watershed:	SALT RIVER
Basin name:	PHOENIX AMA	Subbasin n:	WEST SALT RIVER VALLEY
Ama:	PHOENIX	Quad code:	A
Whole town:	1		
Half towns:	0		
Northsouth:	N		
Whole rang:	4		
Half range:	0		
Eastwest:	E		
Section:	8		
Quarter 16:	D	Qacre160di:	SE
Quarter 40:	C	Qacre40dir:	SW
Quarter 10:	B	Qacre10dir:	NW
Utm x mete:	409970		
Utm y mete:	3700386		
Applicatio:	11/21/1988 12:00:00 AM	Site id:	AZ7000000092270

5
NW **AZ WELLS** **AZ7000000092592**
1/8 - 1/4 Mile
Higher

Program:	55	Registry i:	700230
Owner name:	CONVEYOR SALES COMPANY		
Rgr pump d:	NO	Welltype:	Not Reported
Well type :	OTHER		
Dlic num:	0		
Approved:	Not Reported	Installed:	Not Reported
Well depth:	0		
Water leve:	0		
Casing dep:	0		
Casing dia:	0		

Casing typ:	Not Reported		
Pump type:	Not Reported		
Pump power:	Not Reported		
Pumprate:	0		
Testedrate:	0		
Draw down:	0		
Completion:	Not Reported	Drill log:	Not Reported
Well cance:	Not Reported	Cadastral:	A01004008CBD
County:	MARICOPA	Watershed:	SALT RIVER
Basin name:	PHOENIX AMA	Subbasin n:	WEST SALT RIVER VALLEY
Ama:	PHOENIX	Quad code:	A
Whole town:	1		
Half towns:	0		
Northsouth:	N		
Whole rang:	4		
Half range:	0		
Eastwest:	E		
Section:	8		
Quarter 16:	C	Qacre160di:	SW
Quarter 40:	B	Qacre40dir:	NW
Quarter 10:	D	Qacre10dir:	SE
Utm x mete:	409368.3		
Utm y mete:	3700601		
Applicatio:	10/1/2001 12:00:00 AM	Site id:	AZ7000000092592

6
SW **AZ WELLS** **AZ7000000091896**
1/8 - 1/4 Mile
Higher

Program:	55	Registry i:	910890
Owner name:	ARIZONA DEPARTMENT OF TRANSPORTATION		
Rgr pump d:	NO	Welltype:	PIEZOMETER
Well type :	MONITOR		
Dlic num:	498		
Approved:	7/6/2009 11:13:05 AM	Installed:	7/8/2009 12:00:00 AM
Well depth:	80		
Water leve:	28		
Casing dep:	28		
Casing dia:	2		
Casing typ:	PLASTIC OR PVC		
Pump type:	Not Reported		
Pump power:	Not Reported		
Pumprate:	0		
Testedrate:	0		
Draw down:	0		
Completion:	A	Drill log:	X
Well cance:	Y	Cadastral:	A01004008CCD
County:	MARICOPA	Watershed:	SALT RIVER
Basin name:	PHOENIX AMA	Subbasin n:	WEST SALT RIVER VALLEY
Ama:	PHOENIX	Quad code:	A
Whole town:	1		
Half towns:	0		
Northsouth:	N		
Whole rang:	4		
Half range:	0		
Eastwest:	E		
Section:	8		
Quarter 16:	C	Qacre160di:	SW
Quarter 40:	C	Qacre40dir:	SW
Quarter 10:	D	Qacre10dir:	SE

Utm x mete:	409369.1		
Utm y mete:	3700193		
Applicatio:	7/6/2009 11:13:05 AM	Site id:	AZ7000000091896

B7
West
1/4 - 1/2 Mile
Higher

AZ WELLS **AZ7000000092283**

Program:	55	Registry i:	512862
Owner name:	SOUTHWEST GAS CORP,		
Rgr pump d:	NO	Welltype:	EXPLORATION
Well type :	OTHER		
Dlic num:	392		
Approved:	Not Reported	Installed:	Not Reported
Well depth:	0		
Water leve:	0		
Casing dep:	0		
Casing dia:	0		
Casing typ:	NO CASING CODE LISTED		
Pump type:	NO PUMP CODE LISTED		
Pump power:	NO POWER CODE LISTED		
Pumprate:	0		
Testedrate:	0		
Draw down:	0		
Completion:	N	Drill log:	Not Reported
Well cance:	Y	Cadastral:	A01004008CCB
County:	MARICOPA	Watershed:	SALT RIVER
Basin name:	PHOENIX AMA	Subbasin n:	WEST SALT RIVER VALLEY
Ama:	PHOENIX	Quad code:	A
Whole town:	1		
Half towns:	0		
Northsouth:	N		
Whole rang:	4		
Half range:	0		
Eastwest:	E		
Section:	8		
Quarter 16:	C	Qacre160di:	SW
Quarter 40:	C	Qacre40dir:	SW
Quarter 10:	B	Qacre10dir:	NW
Utm x mete:	409167		
Utm y mete:	3700401		
Applicatio:	11/18/1985 12:00:00 AM	Site id:	AZ7000000092283

B8
West
1/4 - 1/2 Mile
Higher

AZ WELLS **AZ7000000092284**

Program:	55	Registry i:	515707
Owner name:	SOUTHWEST GAS CORP,		
Rgr pump d:	NO	Welltype:	CATHODIC
Well type :	OTHER		
Dlic num:	608		
Approved:	Not Reported	Installed:	1/6/1987 12:00:00 AM
Well depth:	267		
Water leve:	0		
Casing dep:	260		
Casing dia:	6		

Casing typ:	OTHER - BLACK STEEL - IRON - SEAMLESS		
Pump type:	NO PUMP CODE LISTED		
Pump power:	NO POWER CODE LISTED		
Pumprate:	0		
Testedrate:	0		
Draw down:	0		
Completion:	A	Drill log:	X
Well cance:	Y	Cadastral:	A01004008CCB
County:	MARICOPA	Watershed:	SALT RIVER
Basin name:	PHOENIX AMA	Subbasin n:	WEST SALT RIVER VALLEY
Ama:	PHOENIX	Quad code:	A
Whole town:	1		
Half towns:	0		
Northsouth:	N		
Whole rang:	4		
Half range:	0		
Eastwest:	E		
Section:	8		
Quarter 16:	C	Qacre160di:	SW
Quarter 40:	C	Qacre40dir:	SW
Quarter 10:	B	Qacre10dir:	NW
Utm x mete:	409167		
Utm y mete:	3700401		
Applicatio:	9/6/2000 12:00:00 AM	Site id:	AZ7000000092284

9
NE **AZ WELLS** **AZ7000000092906**
1/4 - 1/2 Mile
Higher

Program:	55	Registry i:	219178
Owner name:	Not Reported		
Rgr pump d:	NO	Welltype:	NON-EXEMPT SUMP PUMP, TRENCH OR SAND POINTS
Well type :	OTHER		
Dlic num:	671		
Approved:	Not Reported	Installed:	Not Reported
Well depth:	0		
Water leve:	0		
Casing dep:	0		
Casing dia:	0		
Casing typ:	Not Reported		
Pump type:	Not Reported		
Pump power:	Not Reported		
Pumprate:	0		
Testedrate:	0		
Draw down:	0		
Completion:	Not Reported	Drill log:	Not Reported
Well cance:	Not Reported	Cadastral:	A01004008DBB
County:	MARICOPA	Watershed:	SALT RIVER
Basin name:	PHOENIX AMA	Subbasin n:	WEST SALT RIVER VALLEY
Ama:	PHOENIX	Quad code:	A
Whole town:	1		
Half towns:	0		
Northsouth:	N		
Whole rang:	4		
Half range:	0		
Eastwest:	E		
Section:	8		
Quarter 16:	D	Qacre160di:	SE
Quarter 40:	B	Qacre40dir:	NW
Quarter 10:	B	Qacre10dir:	NW

Utm x mete:	409970.3		
Utm y mete:	3700794		
Applicatio:	2/5/2010 12:00:00 AM	Site id:	AZ7000000092906

C10
NNE **AZ WELLS** **AZ7000000093364**
1/4 - 1/2 Mile
Higher

Program:	55	Registry i:	518750
Owner name:	ADOT,		
Rgr pump d:	NO	Welltype:	EXPLORATION
Well type :	OTHER		
Dlic num:	319		
Approved:	Not Reported	Installed:	Not Reported
Well depth:	0		
Water leve:	0		
Casing dep:	0		
Casing dia:	0		
Casing typ:	NO CASING CODE LISTED		
Pump type:	NO PUMP CODE LISTED		
Pump power:	NO POWER CODE LISTED		
Pumprate:	0		
Testedrate:	0		
Draw down:	0		
Completion:	N	Drill log:	Not Reported
Well cance:	Y	Cadastral:	A01004008000
County:	MARICOPA	Watershed:	SALT RIVER
Basin name:	PHOENIX AMA	Subbasin n:	WEST SALT RIVER VALLEY
Ama:	PHOENIX	Quad code:	A
Whole town:	1		
Half towns:	0		
Northsouth:	N		
Whole rang:	4		
Half range:	0		
Eastwest:	E		
Section:	8		
Quarter 16:	0	Qacre160di:	Not Reported
Quarter 40:	0	Qacre40dir:	Not Reported
Quarter 10:	0	Qacre10dir:	Not Reported
Utm x mete:	409868.3		
Utm y mete:	3700898		
Applicatio:	8/12/1987 12:00:00 AM	Site id:	AZ7000000093364

C11
NNE **AZ WELLS** **AZ7000000093363**
1/4 - 1/2 Mile
Higher

Program:	55	Registry i:	519441
Owner name:	HAUSKINS & BECKWITH,		
Rgr pump d:	NO	Welltype:	EXPLORATION
Well type :	OTHER		
Dlic num:	319		
Approved:	Not Reported	Installed:	Not Reported
Well depth:	0		
Water leve:	0		
Casing dep:	0		
Casing dia:	0		

Casing typ:	NO CASING CODE LISTED		
Pump type:	NO PUMP CODE LISTED		
Pump power:	NO POWER CODE LISTED		
Pumprate:	0		
Testedrate:	0		
Draw down:	0		
Completion:	N	Drill log:	Not Reported
Well cance:	Y	Cadastral:	A01004008000
County:	MARICOPA	Watershed:	SALT RIVER
Basin name:	PHOENIX AMA	Subbasin n:	WEST SALT RIVER VALLEY
Ama:	PHOENIX	Quad code:	A
Whole town:	1		
Half towns:	0		
Northsouth:	N		
Whole rang:	4		
Half range:	0		
Eastwest:	E		
Section:	8		
Quarter 16:	0	Qacre160di:	Not Reported
Quarter 40:	0	Qacre40dir:	Not Reported
Quarter 10:	0	Qacre10dir:	Not Reported
Utm x mete:	409868.3		
Utm y mete:	3700898		
Applicatio:	10/22/1987 12:00:00 AM	Site id:	AZ7000000093363

C12
NNE **AZ WELLS** **AZ7000000093362**
1/4 - 1/2 Mile
Higher

Program:	55	Registry i:	511056
Owner name:	THOMAS-HARTIG-ASSCO,		
Rgr pump d:	NO	Welltype:	EXPLORATION
Well type :	OTHER		
Dlic num:	269		
Approved:	Not Reported	Installed:	5/7/1985 12:00:00 AM
Well depth:	11		
Water leve:	5		
Casing dep:	11		
Casing dia:	2		
Casing typ:	PLASTIC OR PVC		
Pump type:	NO PUMP CODE LISTED		
Pump power:	NO POWER CODE LISTED		
Pumprate:	0		
Testedrate:	0		
Draw down:	0		
Completion:	N	Drill log:	X
Well cance:	Not Reported	Cadastral:	A01004008000
County:	MARICOPA	Watershed:	SALT RIVER
Basin name:	PHOENIX AMA	Subbasin n:	WEST SALT RIVER VALLEY
Ama:	PHOENIX	Quad code:	A
Whole town:	1		
Half towns:	0		
Northsouth:	N		
Whole rang:	4		
Half range:	0		
Eastwest:	E		
Section:	8		
Quarter 16:	0	Qacre160di:	Not Reported
Quarter 40:	0	Qacre40dir:	Not Reported
Quarter 10:	0	Qacre10dir:	Not Reported

Utm x mete:	409868.3		
Utm y mete:	3700898		
Applicatio:	5/6/1985 12:00:00 AM	Site id:	AZ7000000093362

C13
NNE **AZ WELLS** **AZ7000000093367**
1/4 - 1/2 Mile
Higher

Program:	55	Registry i:	910599
Owner name:	AZ DEPT. OF TRANSPORTATION		
Rgr pump d:	NO	Welltype:	GEOTECHNICAL
Well type :	OTHER		
Dlic num:	78		
Approved:	3/31/2009 3:45:12 PM	Installed:	4/14/2009 12:00:00 AM
Well depth:	50		
Water leve:	46		
Casing dep:	0		
Casing dia:	4		
Casing typ:	Not Reported		
Pump type:	Not Reported		
Pump power:	Not Reported		
Pumprate:	0		
Testedrate:	0		
Draw down:	0		
Completion:	A	Drill log:	X
Well cance:	Y	Cadastral:	A01004008000
County:	MARICOPA	Watershed:	SALT RIVER
Basin name:	PHOENIX AMA	Subbasin n:	WEST SALT RIVER VALLEY
Ama:	PHOENIX	Quad code:	A
Whole town:	1		
Half towns:	0		
Northsouth:	N		
Whole rang:	4		
Half range:	0		
Eastwest:	E		
Section:	8		
Quarter 16:	0	Qacre160di:	Not Reported
Quarter 40:	0	Qacre40dir:	Not Reported
Quarter 10:	0	Qacre10dir:	Not Reported
Utm x mete:	409868.3		
Utm y mete:	3700898		
Applicatio:	3/31/2009 3:45:12 PM	Site id:	AZ7000000093367

C14
NNE **AZ WELLS** **AZ7000000093366**
1/4 - 1/2 Mile
Higher

Program:	55	Registry i:	910889
Owner name:	ARIZONA DEPARTMENT OF TRANSPORTATION		
Rgr pump d:	NO	Welltype:	GEOTECHNICAL
Well type :	OTHER		
Dlic num:	498		
Approved:	7/6/2009 10:59:14 AM	Installed:	7/27/2010 12:00:00 AM
Well depth:	0		
Water leve:	13		
Casing dep:	0		
Casing dia:	0		

Casing typ:	Not Reported		
Pump type:	Not Reported		
Pump power:	Not Reported		
Pumprate:	0		
Testedrate:	0		
Draw down:	0		
Completion:	A	Drill log:	X
Well cance:	Y	Cadastral:	A01004008000
County:	MARICOPA	Watershed:	SALT RIVER
Basin name:	PHOENIX AMA	Subbasin n:	WEST SALT RIVER VALLEY
Ama:	PHOENIX	Quad code:	A
Whole town:	1		
Half towns:	0		
Northsouth:	N		
Whole rang:	4		
Half range:	0		
Eastwest:	E		
Section:	8		
Quarter 16:	0	Qacre160di:	Not Reported
Quarter 40:	0	Qacre40dir:	Not Reported
Quarter 10:	0	Qacre10dir:	Not Reported
Utm x mete:	409868.3		
Utm y mete:	3700898		
Applicatio:	7/6/2009 10:59:14 AM	Site id:	AZ7000000093366

C15
NNE **AZ WELLS** **AZ7000000093365**
1/4 - 1/2 Mile
Higher

Program:	55	Registry i:	518752
Owner name:	ADOT,		
Rgr pump d:	NO	Welltype:	EXPLORATION
Well type :	OTHER		
Dlic num:	319		
Approved:	Not Reported	Installed:	Not Reported
Well depth:	0		
Water leve:	0		
Casing dep:	0		
Casing dia:	0		
Casing typ:	NO CASING CODE LISTED		
Pump type:	NO PUMP CODE LISTED		
Pump power:	NO POWER CODE LISTED		
Pumprate:	0		
Testedrate:	0		
Draw down:	0		
Completion:	N	Drill log:	Not Reported
Well cance:	Y	Cadastral:	A01004008000
County:	MARICOPA	Watershed:	SALT RIVER
Basin name:	PHOENIX AMA	Subbasin n:	WEST SALT RIVER VALLEY
Ama:	PHOENIX	Quad code:	A
Whole town:	1		
Half towns:	0		
Northsouth:	N		
Whole rang:	4		
Half range:	0		
Eastwest:	E		
Section:	8		
Quarter 16:	0	Qacre160di:	Not Reported
Quarter 40:	0	Qacre40dir:	Not Reported
Quarter 10:	0	Qacre10dir:	Not Reported

Utm x mete:	409868.3		
Utm y mete:	3700898		
Applicatio:	8/12/1987 12:00:00 AM	Site id:	AZ7000000093365

16
WSW **AZ WELLS** **AZ7000000091903**
1/4 - 1/2 Mile
Higher

Program:	55	Registry i:	909420
Owner name:	ARIZONA DEPARTMENT OF TRANSPORTATION, ATTN: NORM WETZ		
Rgr pump d:	NO	Welltype:	GEOTECHNICAL
Well type :	OTHER		
Dlic num:	498		
Approved:	7/15/2008 3:01:41 PM	Installed:	7/14/2008 12:00:00 AM
Well depth:	100		
Water leve:	28		
Casing dep:	0		
Casing dia:	8		
Casing typ:	Not Reported		
Pump type:	Not Reported		
Pump power:	Not Reported		
Pumprate:	0		
Testedrate:	0		
Draw down:	0		
Completion:	A	Drill log:	X
Well cance:	Y	Cadastral:	A01004007DDD
County:	MARICOPA	Watershed:	SALT RIVER
Basin name:	PHOENIX AMA	Subbasin n:	WEST SALT RIVER VALLEY
Ama:	PHOENIX	Quad code:	A
Whole town:	1		
Half towns:	0		
Northsouth:	N		
Whole rang:	4		
Half range:	0		
Eastwest:	E		
Section:	7		
Quarter 16:	D	Qacre160di:	SE
Quarter 40:	D	Qacre40dir:	SE
Quarter 10:	D	Qacre10dir:	SE
Utm x mete:	408968.9		
Utm y mete:	3700202		
Applicatio:	7/15/2008 3:01:41 PM	Site id:	AZ7000000091903

17
ENE **AZ WELLS** **AZ7000000092555**
1/4 - 1/2 Mile
Higher

Program:	55	Registry i:	518744
Owner name:	ADOT,		
Rgr pump d:	NO	Welltype:	MONITOR OR PIEZOMETER
Well type :	MONITOR		
Dlic num:	319		
Approved:	Not Reported	Installed:	Not Reported
Well depth:	0		
Water leve:	0		
Casing dep:	0		
Casing dia:	0		

Casing typ:	NO CASING CODE LISTED		
Pump type:	NO PUMP CODE LISTED		
Pump power:	NO POWER CODE LISTED		
Pumprate:	0		
Testedrate:	0		
Draw down:	0		
Completion:	N	Drill log:	Not Reported
Well cance:	Y	Cadastral:	A01004008DAC
County:	MARICOPA	Watershed:	SALT RIVER
Basin name:	PHOENIX AMA	Subbasin n:	WEST SALT RIVER VALLEY
Ama:	PHOENIX	Quad code:	A
Whole town:	1		
Half towns:	0		
Northsouth:	N		
Whole rang:	4		
Half range:	0		
Eastwest:	E		
Section:	8		
Quarter 16:	D	Qacre160di:	SE
Quarter 40:	A	Qacre40dir:	NE
Quarter 10:	C	Qacre10dir:	SW
Utm x mete:	410371.3		
Utm y mete:	3700582		
Applicatio:	8/12/1987 12:00:00 AM	Site id:	AZ7000000092555

18
ESE **AZ WELLS** **AZ7000000091888**
1/4 - 1/2 Mile
Higher

Program:	55	Registry i:	533628
Owner name:	TEMPE, CITY OF,		
Rgr pump d:	NO	Welltype:	MONITOR OR PIEZOMETER
Well type :	MONITOR		
Dlic num:	28		
Approved:	Not Reported	Installed:	11/14/1991 12:00:00 AM
Well depth:	37		
Water leve:	27		
Casing dep:	32		
Casing dia:	3		
Casing typ:	STEEL - PERFORATED OR SLOTTED CASING		
Pump type:	NO PUMP CODE LISTED		
Pump power:	NO POWER CODE LISTED		
Pumprate:	0		
Testedrate:	0		
Draw down:	0		
Completion:	N	Drill log:	X
Well cance:	Not Reported	Cadastral:	A01004008DDC
County:	MARICOPA	Watershed:	SALT RIVER
Basin name:	PHOENIX AMA	Subbasin n:	WEST SALT RIVER VALLEY
Ama:	PHOENIX	Quad code:	A
Whole town:	1		
Half towns:	0		
Northsouth:	N		
Whole rang:	4		
Half range:	0		
Eastwest:	E		
Section:	8		
Quarter 16:	D	Qacre160di:	SE
Quarter 40:	D	Qacre40dir:	SE
Quarter 10:	C	Qacre10dir:	SW

Utm x mete:	410370.4		
Utm y mete:	3700174		
Applicatio:	11/1/1991 12:00:00 AM	Site id:	AZ7000000091888

D19
WSW **AZ WELLS** **AZ7000000091354**
1/4 - 1/2 Mile
Higher

Program:	55	Registry i:	520232
Owner name:	SERGENT-HAUSKINS,		
Rgr pump d:	NO	Welltype:	EXPLORATION
Well type :	OTHER		
Dlic num:	319		
Approved:	Not Reported	Installed:	Not Reported
Well depth:	0		
Water leve:	0		
Casing dep:	0		
Casing dia:	0		
Casing typ:	NO CASING CODE LISTED		
Pump type:	NO PUMP CODE LISTED		
Pump power:	NO POWER CODE LISTED		
Pumprate:	0		
Testedrate:	0		
Draw down:	0		
Completion:	N	Drill log:	Not Reported
Well cance:	Y	Cadastral:	A01004018AAA
County:	MARICOPA	Watershed:	SALT RIVER
Basin name:	PHOENIX AMA	Subbasin n:	WEST SALT RIVER VALLEY
Ama:	PHOENIX	Quad code:	A
Whole town:	1		
Half towns:	0		
Northsouth:	N		
Whole rang:	4		
Half range:	0		
Eastwest:	E		
Section:	18		
Quarter 16:	A	Qacre160di:	NE
Quarter 40:	A	Qacre40dir:	NE
Quarter 10:	A	Qacre10dir:	NE
Utm x mete:	408967.4		
Utm y mete:	3700000		
Applicatio:	2/9/1988 12:00:00 AM	Site id:	AZ7000000091354

D20
WSW **AZ WELLS** **AZ7000000091355**
1/4 - 1/2 Mile
Higher

Program:	55	Registry i:	909421
Owner name:	ARIZONA DEPARTMENT OF TRANSPORTATION, ATTN: NORM WETZ		
Rgr pump d:	NO	Welltype:	GEOTECHNICAL
Well type :	OTHER		
Dlic num:	498		
Approved:	7/15/2008 3:10:23 PM	Installed:	7/16/2008 12:00:00 AM
Well depth:	75		
Water leve:	14		
Casing dep:	0		
Casing dia:	8		

Casing typ:	Not Reported		
Pump type:	Not Reported		
Pump power:	Not Reported		
Pumprate:	0		
Testedrate:	0		
Draw down:	0		
Completion:	A	Drill log:	X
Well cance:	Y	Cadastral:	A01004018AAA
County:	MARICOPA	Watershed:	SALT RIVER
Basin name:	PHOENIX AMA	Subbasin n:	WEST SALT RIVER VALLEY
Ama:	PHOENIX	Quad code:	A
Whole town:	1		
Half towns:	0		
Northsouth:	N		
Whole rang:	4		
Half range:	0		
Eastwest:	E		
Section:	18		
Quarter 16:	A	Qacre160di:	NE
Quarter 40:	A	Qacre40dir:	NE
Quarter 10:	A	Qacre10dir:	NE
Utm x mete:	408967.4		
Utm y mete:	3700000		
Applicatio:	7/15/2008 3:10:23 PM	Site id:	AZ7000000091355

21
South
1/2 - 1 Mile
Higher

Site ID:	0-004224	**AQUIFLOW**	**49152**
Groundwater Flow:	Not Reported		
Shallowest Water Table Depth:	30		
Deepest Water Table Depth:	40		
Average Water Table Depth:	Not Reported		
Date:	10/08/1990		

GEOCHECK® - PHYSICAL SETTING SOURCE MAP FINDINGS
RADON

AREA RADON INFORMATION

State Database: AZ Radon

Radon Test Results (pCi/L)

Zip	City	Result (pCi/L)
85281	TEMPE	< 0.50
85281	TEMPE	= 0.30
85281	TEMPE	= 0.40
85281	TEMPE	= 1.20
85281	TEMPE	= 2.20
85281	TEMPE	= 2.30
85281	TEMPE	= 2.80
85281	TEMPE	= 3.10
85281	TEMPE	= 11.60

Federal EPA Radon Zone for MARICOPA County: 2

Note: Zone 1 indoor average level > 4 pCi/L.
: Zone 2 indoor average level >= 2 pCi/L and <= 4 pCi/L.
: Zone 3 indoor average level < 2 pCi/L.

Federal Area Radon Information for Zip Code: 85281

Number of sites tested: 3

Area	Average Activity	% <4 pCi/L	% 4-20 pCi/L	% >20 pCi/L
Living Area - 1st Floor	5.833 pCi/L	67%	33%	0%
Living Area - 2nd Floor	Not Reported	Not Reported	Not Reported	Not Reported
Basement	Not Reported	Not Reported	Not Reported	Not Reported

PHYSICAL SETTING SOURCE RECORDS SEARCHED

TOPOGRAPHIC INFORMATION

USGS 7.5' Digital Elevation Model (DEM)
Source: United States Geologic Survey
EDR acquired the USGS 7.5' Digital Elevation Model in 2002 and updated it in 2006. The 7.5 minute DEM corresponds to the USGS 1:24,000- and 1:25,000-scale topographic quadrangle maps. The DEM provides elevation data with consistent elevation units and projection.

Current USGS 7.5 Minute Topographic Map
Source: U.S. Geological Survey

HYDROLOGIC INFORMATION

Flood Zone Data: This data, available in select counties across the country, was obtained by EDR in 2003 & 2011 from the Federal Emergency Management Agency (FEMA). Data depicts 100-year and 500-year flood zones as defined by FEMA.

NWI: National Wetlands Inventory. This data, available in select counties across the country, was obtained by EDR in 2002, 2005 and 2010 from the U.S. Fish and Wildlife Service.

State Wetlands Data: Riparian Vegetation Associated with Perennial Waters
Source: State Land Department
Telephone: 602-542-4094

HYDROGEOLOGIC INFORMATION

AQUIFLOW[R] Information System
Source: EDR proprietary database of groundwater flow information
EDR has developed the AQUIFLOW Information System (AIS) to provide data on the general direction of groundwater flow at specific points. EDR has reviewed reports submitted to regulatory authorities at select sites and has extracted the date of the report, hydrogeologically determined groundwater flow direction and depth to water table information.

GEOLOGIC INFORMATION

Geologic Age and Rock Stratigraphic Unit
Source: P.G. Schruben, R.E. Arndt and W.J. Bawiec, Geology of the Conterminous U.S. at 1:2,500,000 Scale - A digital representation of the 1974 P.B. King and H.M. Beikman Map, USGS Digital Data Series DDS - 11 (1994).

STATSGO: State Soil Geographic Database
Source: Department of Agriculture, Natural Resources Conservation Services
The U.S. Department of Agriculture's (USDA) Natural Resources Conservation Service (NRCS) leads the national Conservation Soil Survey (NCSS) and is responsible for collecting, storing, maintaining and distributing soil survey information for privately owned lands in the United States. A soil map in a soil survey is a representation of soil patterns in a landscape. Soil maps for STATSGO are compiled by generalizing more detailed (SSURGO) soil survey maps.

SSURGO: Soil Survey Geographic Database
Source: Department of Agriculture, Natural Resources Conservation Services (NRCS)
Telephone: 800-672-5559
SSURGO is the most detailed level of mapping done by the Natural Resources Conservation Services, mapping scales generally range from 1:12,000 to 1:63,360. Field mapping methods using national standards are used to construct the soil maps in the Soil Survey Geographic (SSURGO) database. SSURGO digitizing duplicates the original soil survey maps. This level of mapping is designed for use by landowners, townships and county natural resource planning and management.

PHYSICAL SETTING SOURCE RECORDS SEARCHED

LOCAL / REGIONAL WATER AGENCY RECORDS

FEDERAL WATER WELLS

PWS: Public Water Systems
Source: EPA/Office of Drinking Water
Telephone: 202-564-3750
Public Water System data from the Federal Reporting Data System. A PWS is any water system which provides water to at least 25 people for at least 60 days annually. PWSs provide water from wells, rivers and other sources.

PWS ENF: Public Water Systems Violation and Enforcement Data
Source: EPA/Office of Drinking Water
Telephone: 202-564-3750
Violation and Enforcement data for Public Water Systems from the Safe Drinking Water Information System (SDWIS) after August 1995. Prior to August 1995, the data came from the Federal Reporting Data System (FRDS).

USGS Water Wells: USGS National Water Inventory System (NWIS)
This database contains descriptive information on sites where the USGS collects or has collected data on surface water and/or groundwater. The groundwater data includes information on wells, springs, and other sources of groundwater.

STATE RECORDS

Arizona Well Registration Database
Source: Department of Water Resources
Telephone: 602-771-8535
The Wells database contains all wells registered in the state.

OTHER STATE DATABASE INFORMATION

Oil and Gas Well Database
Source: Arizona Geological Survey
Telephone: 520-770-3500
This database contains Oil and Gas wells in the State of Arizona. Includes all wells that have been permitted by the State Oil and Gas Conservation Commission (OGCC). Gas wells include natural gas, helium, and carbon dioxide wells.

RADON

State Database: AZ Radon
Source: Arizona Radiation Regulatory Agency
Telephone: 602-255-4845
State Indoor Radon Survey

Area Radon Information
Source: USGS
Telephone: 703-356-4020
The National Radon Database has been developed by the U.S. Environmental Protection Agency (USEPA) and is a compilation of the EPA/State Residential Radon Survey and the National Residential Radon Survey. The study covers the years 1986 - 1992. Where necessary data has been supplemented by information collected at private sources such as universities and research institutions.

EPA Radon Zones
Source: EPA
Telephone: 703-356-4020
Sections 307 & 309 of IRAA directed EPA to list and identify areas of U.S. with the potential for elevated indoor radon levels.

OTHER

Airport Landing Facilities: Private and public use landing facilities
Source: Federal Aviation Administration, 800-457-6656

Epicenters: World earthquake epicenters, Richter 5 or greater
Source: Department of Commerce, National Oceanic and Atmospheric Administration

Earthquake Fault Lines: The fault lines displayed on EDR's Topographic map are digitized quaternary faultlines, prepared in 1975 by the United State Geological Survey

PHYSICAL SETTING SOURCE RECORDS SEARCHED

STREET AND ADDRESS INFORMATION

© 2010 Tele Atlas North America, Inc. All rights reserved. This material is proprietary and the subject of copyright protection and other intellectual property rights owned by or licensed to Tele Atlas North America, Inc. The use of this material is subject to the terms of a license agreement. You will be held liable for any unauthorized copying or disclosure of this material.

This page is intentionally left blank.